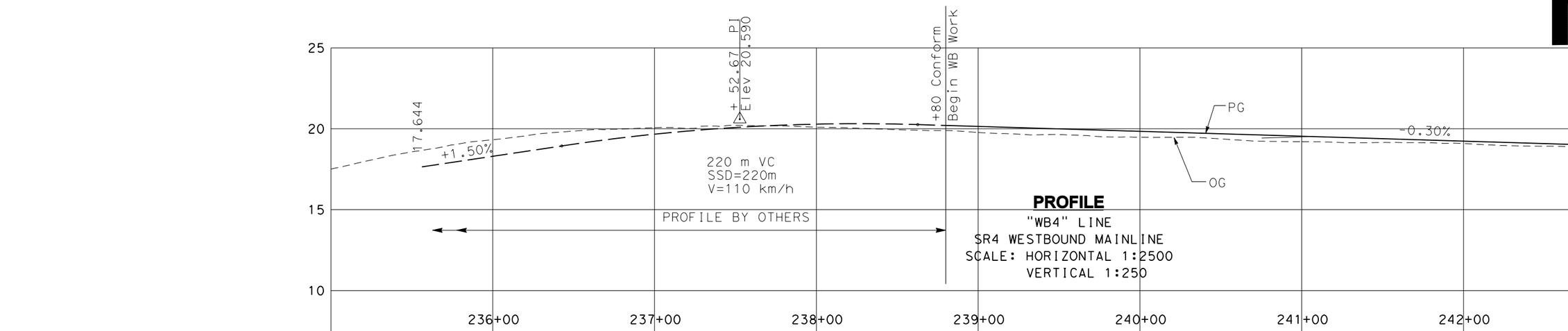

PROFILE
"WB4" LINE
SR4 WESTBOUND MAINLINE
SCALE: HORIZONTAL 1:2500
VERTICAL 1:250

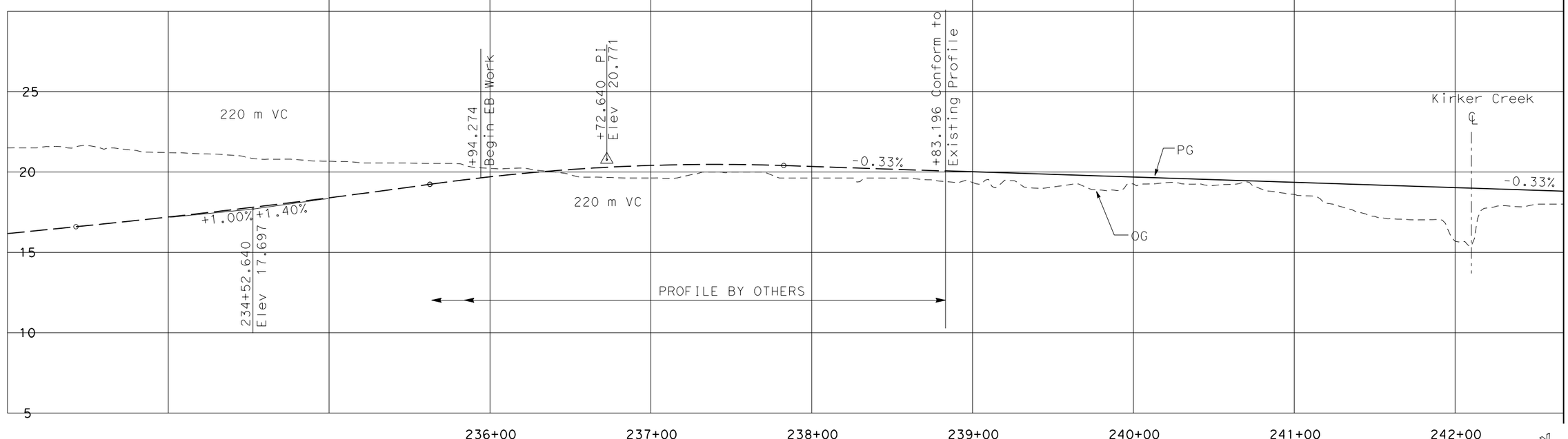

PROFILE
"EB4" LINE
SR4 EASTBOUND MAINLINE
SCALE: HORIZONTAL 1:2500
VERTICAL 1:250

PRELIMIMARY
SUBJECT TO REVISION

All dimensions are in meters unless otherwise shown.

Figure B - Sheet 1 of 12

STATE ROUTE 4 (EAST) WIDENING PROJECT:
LOVERIDGE ROAD TO STATE ROUTE 160

BUILD ALTERNATIVE PROFILE

PENTABLE = PEN
USERNAME = $USER$
DGN FILE = $FILE$
TIME PLOTTED = $TIME$
DATE PLOTTED = $DATE$
09/28/2004 02:33:06 PM R:\644483\Drawings\Civil\DPR\FedDoc\483PR01.SHT

Caltrans Metric

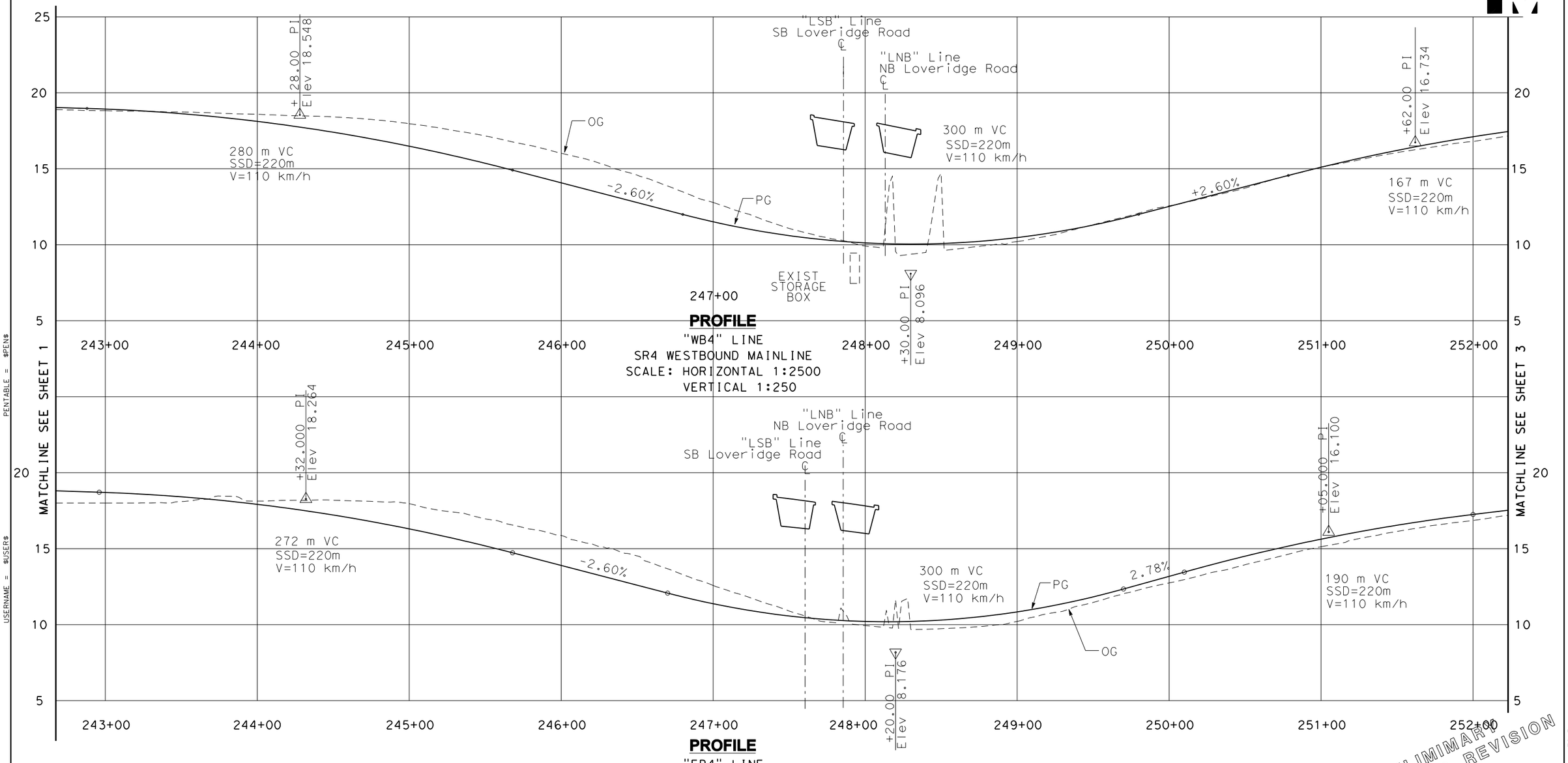

PROFILE
"WB4" LINE
SR4 WESTBOUND MAINLINE
SCALE: HORIZONTAL 1:2500
VERTICAL 1:250

PROFILE
"EB4" LINE
SR4 EASTBOUND MAINLINE
SCALE: HORIZONTAL 1:2500
VERTICAL 1:250

PRELIMIMARY
SUBJECT TO REVISION

PENTABLE = PEN
USERNAME = $USER$
DGN FILE = $FILE$
TIME PLOTTED = $TIME$
DATE PLOTTED = $DATE$

Caltrans

All dimensions are in meters unless otherwise shown.

Figure B - Sheet 2 of 12

STATE ROUTE 4 (EAST) WIDENING PROJECT:
LOVERIDGE ROAD TO STATE ROUTE 160

BUILD ALTERNATIVE PROFILE

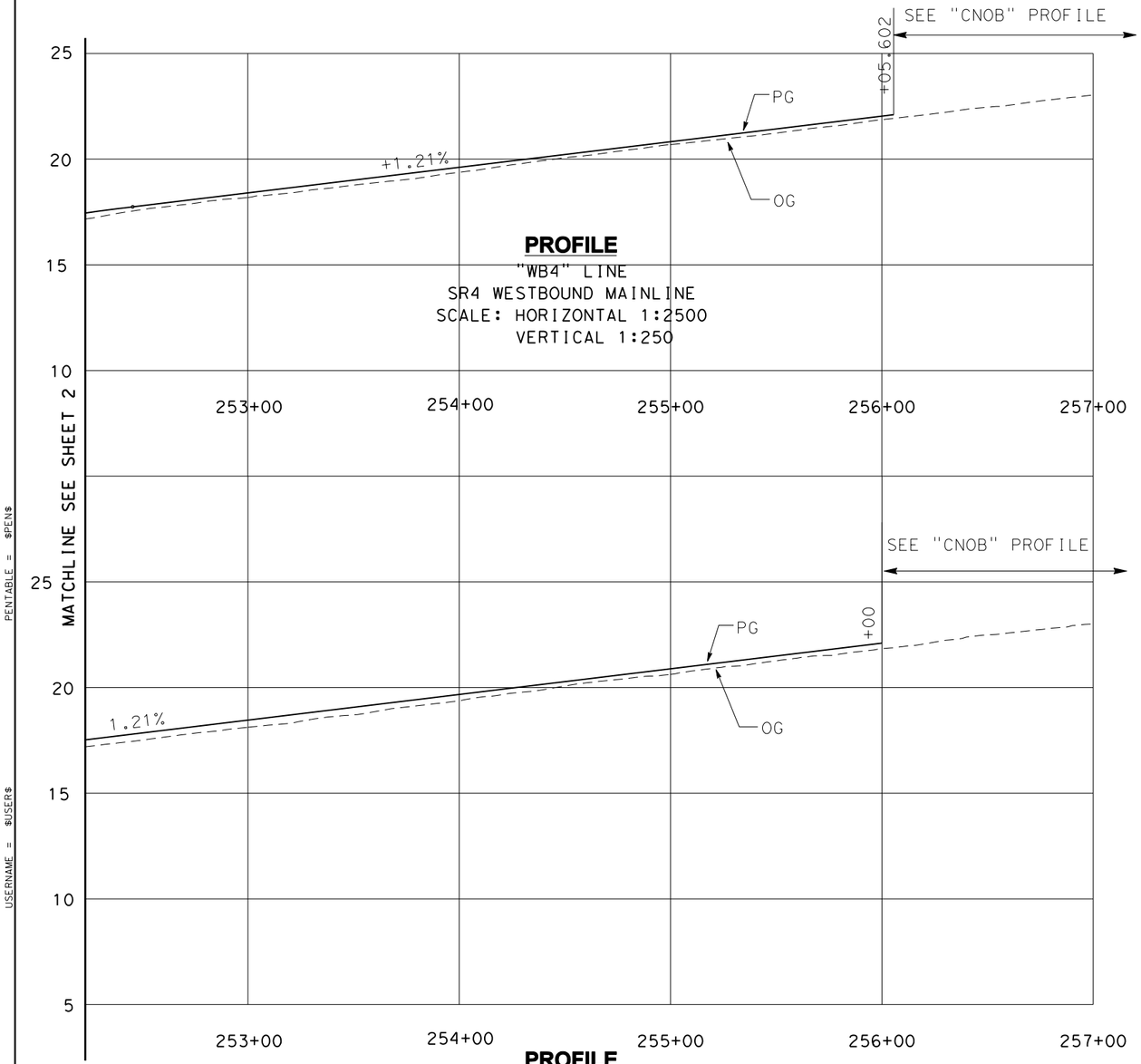

PROFILE
"WB4" LINE
SR4 WESTBOUND MAINLINE
SCALE: HORIZONTAL 1:2500
VERTICAL 1:250

PROFILE
"EB4" LINE
SR4 EASTBOUND MAINLINE
SCALE: HORIZONTAL 1:2500
VERTICAL 1:250

PRELIMIMARY
SUBJECT TO REVISION

All dimensions are in meters unless otherwise shown.

Figure B - Sheet 3 of 12

STATE ROUTE 4 (EAST) WIDENING PROJECT:
LOVERIDGE ROAD TO STATE ROUTE 160

BUILD ALTERNATIVE PROFILE

PENTABLE = PEN
USERNAME = $USER$
DGN FILE = $FILE$
TIME PLOTTED = $TIME$
DATE PLOTTED = $DATE$
09/28/2004 02:35:49 PM R:\644483\Drawings\Civil\DPR\FedDoc\483PR03.SHT

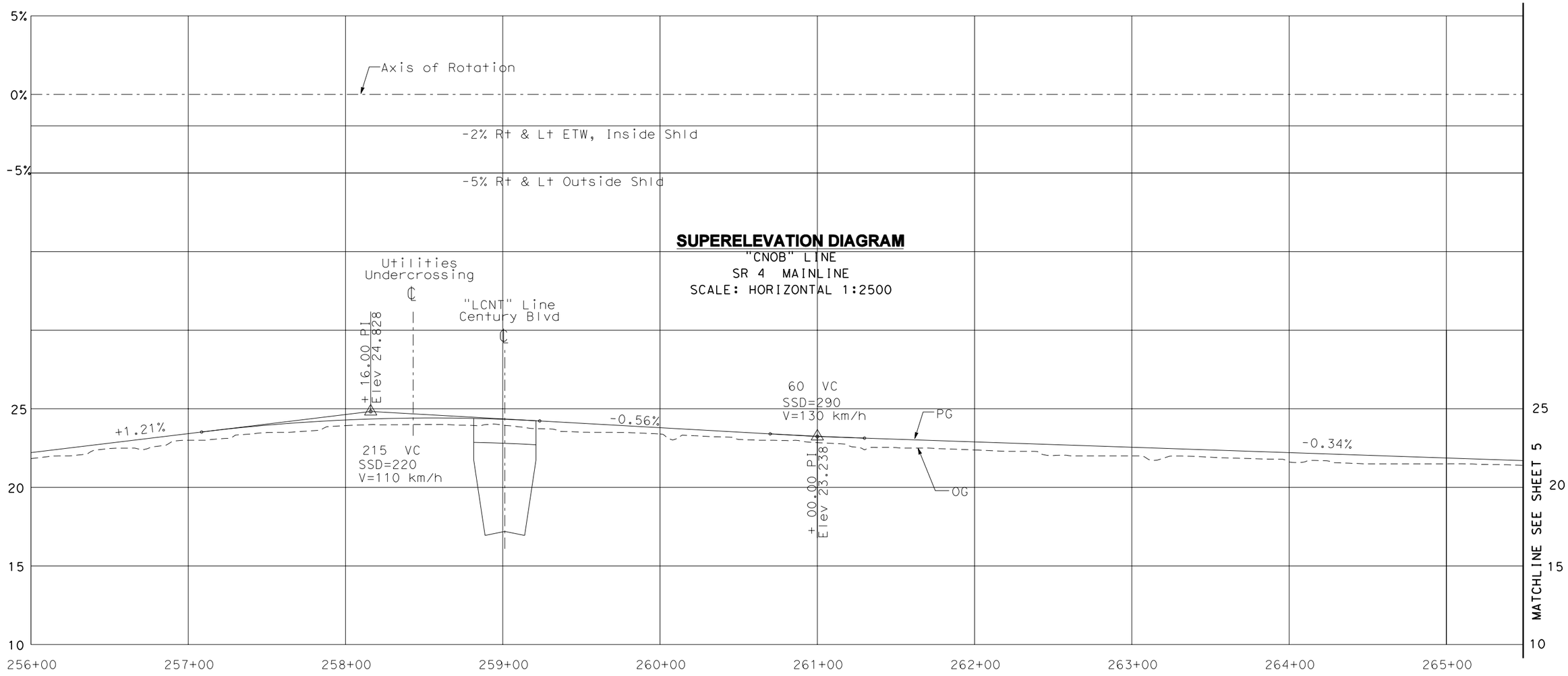

SUPERELEVATION DIAGRAM
"CNOB" LINE
SR 4 MAINLINE
SCALE: HORIZONTAL 1:2500

PROFILE
"CNOB" LINE
SR 4 MAINLINE
SCALE: HORIZONTAL 1:2500
VERTICAL 1:250

PRELIMIMARY
SUBJECT TO REVISION

All dimensions are in meters unless otherwise shown.

Figure B - Sheet 4 of 12

STATE ROUTE 4 (EAST) WIDENING PROJECT:
LOVERIDGE ROAD TO STATE ROUTE 160

BUILD ALTERNATIVE PROFILE

PENTABLE = PEN
USERNAME = $USER$
DGN FILE = $FILE$
TIME PLOTTED = $TIME$
DATE PLOTTED = $DATE$

09/28/2004 02:36:35 PM R:\644483\Drawings\Civil\DPR\FedDoc\483PR04.SHT

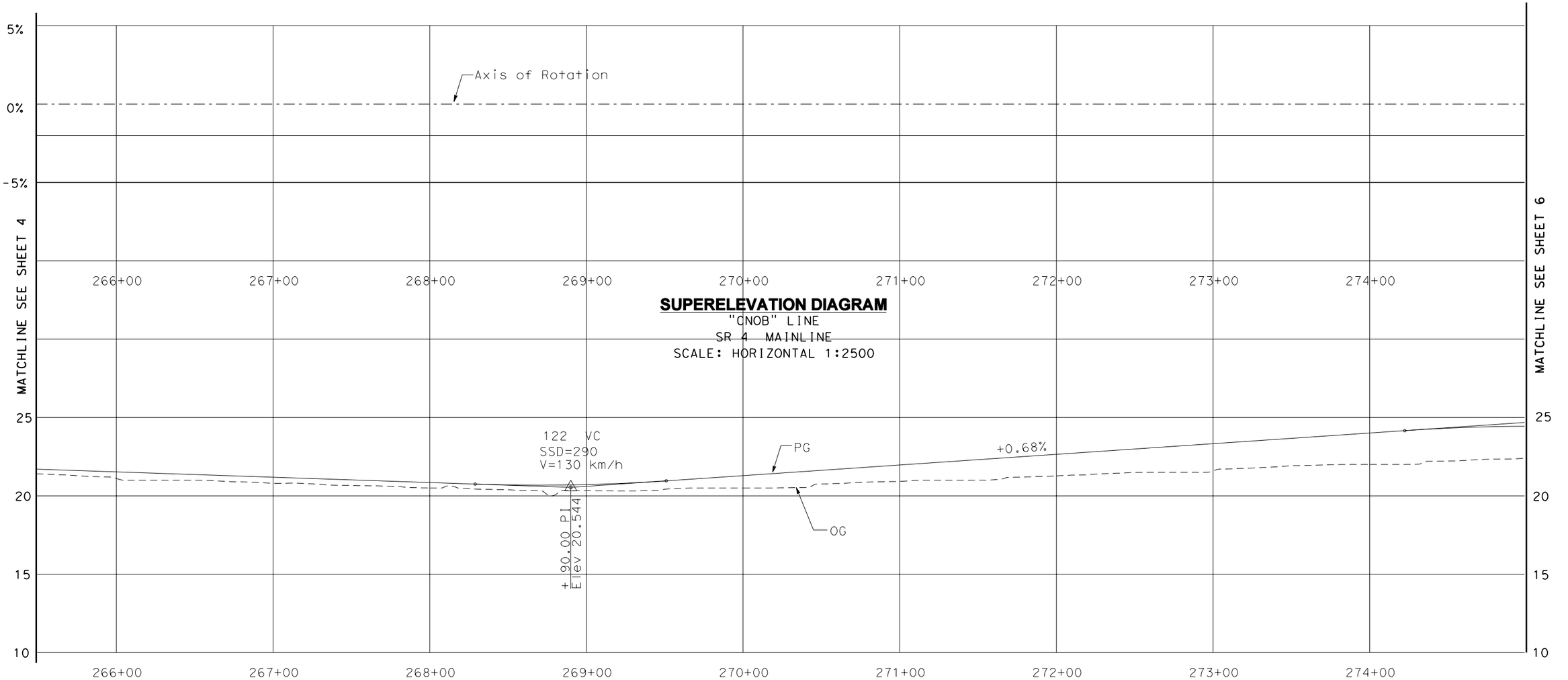

SUPERELEVATION DIAGRAM
"CNOB" LINE
SR 4 MAINLINE
SCALE: HORIZONTAL 1:2500

PROFILE
"CNOB" LINE
SR 4 MAINLINE
SCALE: HORIZONTAL 1:2500
VERTICAL 1:250

PRELIMIMARY
SUBJECT TO REVISION

All dimensions are in meters unless otherwise shown.

Figure B - Sheet 5 of 12

STATE ROUTE 4 (EAST) WIDENING PROJECT:
LOVERIDGE ROAD TO STATE ROUTE 160

BUILD ALTERNATIVE PROFILE

PENTABLE = PEN
USERNAME = $USER$
DGN FILE = $FILE$
DATE PLOTTED = $DATE$
TIME PLOTTED = $TIME$
09/28/2004 02:36:57 PM R:\644483\Drawings\Civil\DPR\FedDoc\483PR05.sht

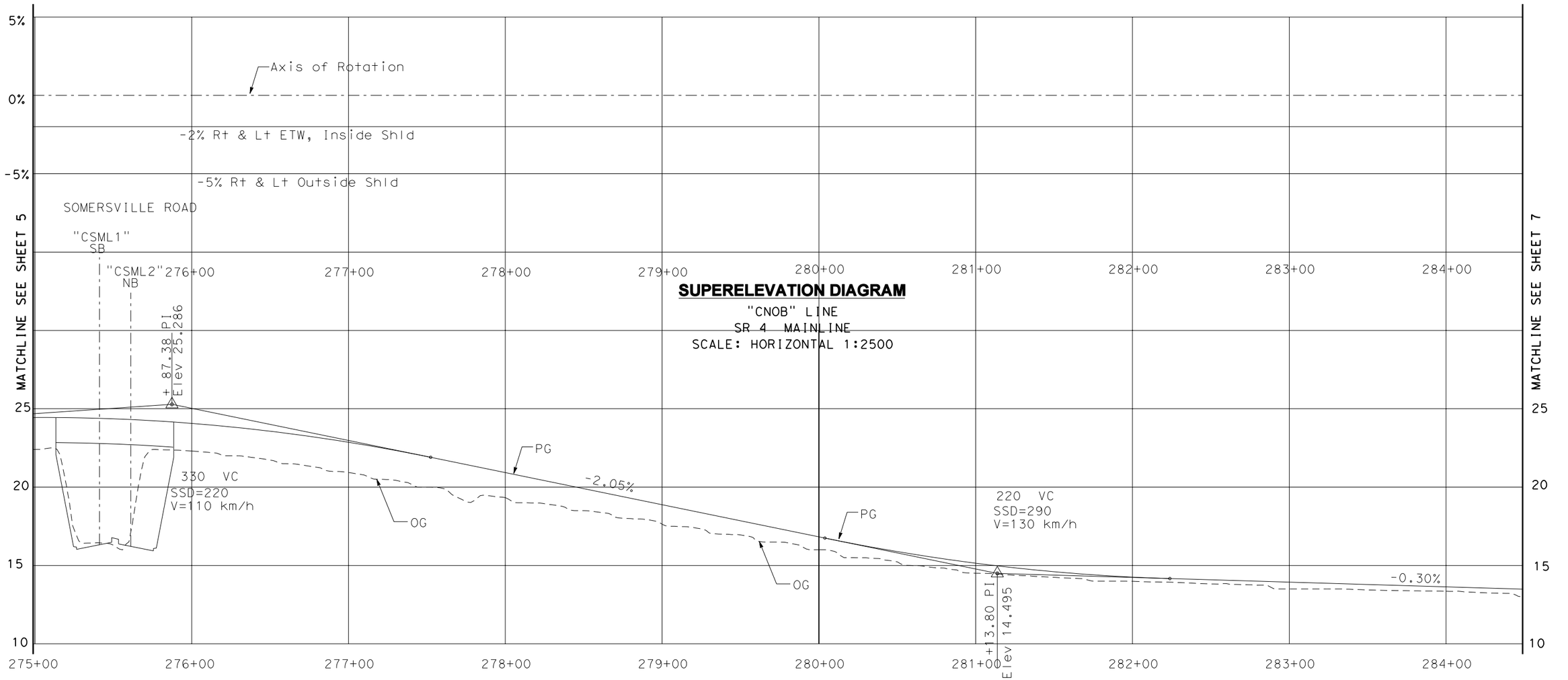

SUPERELEVATION DIAGRAM

"CNOB" LINE
SR 4 MAINLINE
SCALE: HORIZONTAL 1:2500

PROFILE

"CNOB" LINE
SR 4 MAINLINE
SCALE: HORIZONTAL 1:2500
VERTICAL 1:250

PRELIMIMARY
SUBJECT TO REVISION

All dimensions are in meters unless otherwise shown.

Figure B - Sheet 6 of 12

STATE ROUTE 4 (EAST) WIDENING PROJECT:
LOVERIDGE ROAD TO STATE ROUTE 160

BUILD ALTERNATIVE PROFILE

PENTABLE = PEN
USERNAME = $USER$
DGN FILE = $FILE$
DATE PLOTTED = $DATE$
TIME PLOTTED = $TIME$

09/28/2004 02:37:17 PM R:\644483\Drawings\Civil\DPR\FedDoc\483PR06.SHT

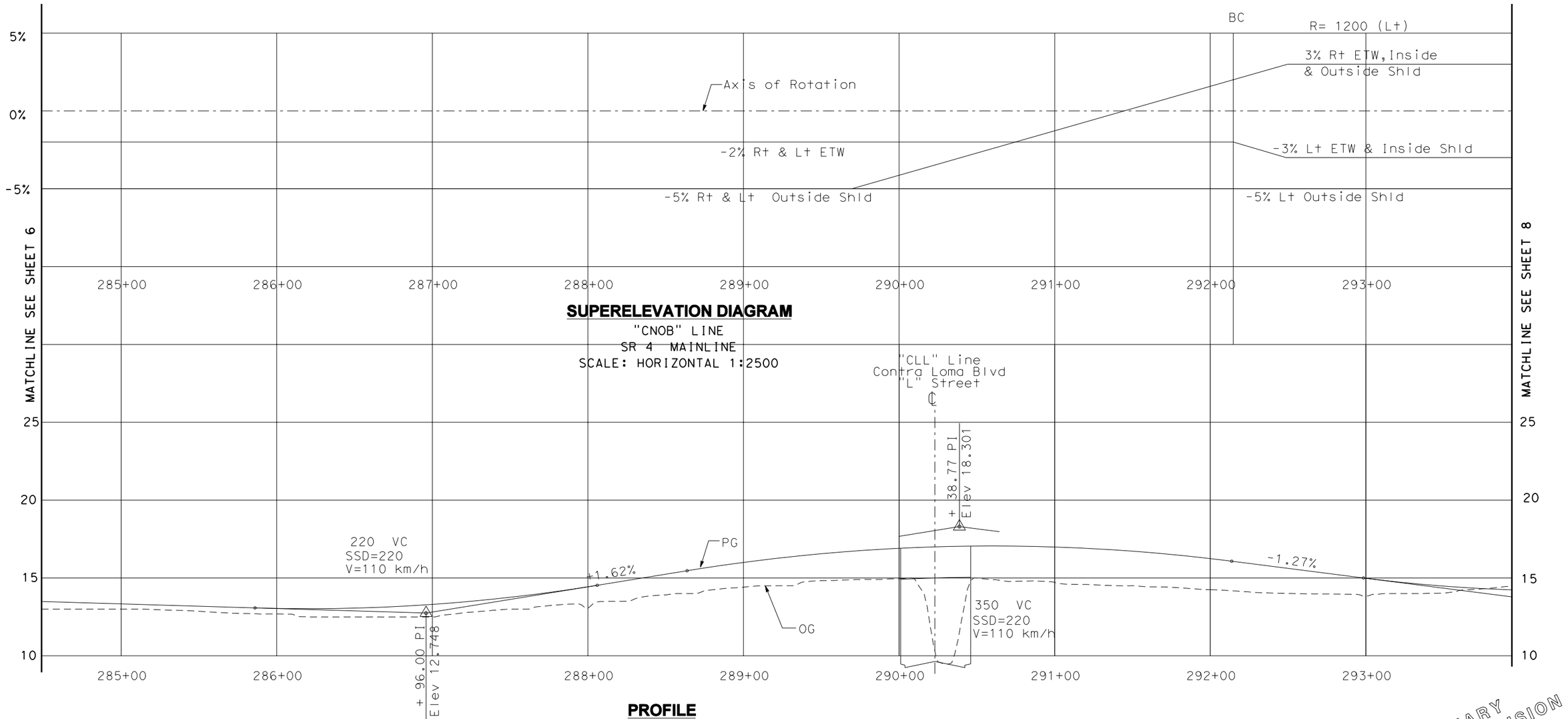

SUPERELEVATION DIAGRAM
"CNOB" LINE
SR 4 MAINLINE
SCALE: HORIZONTAL 1:2500

PROFILE
"CNOB" LINE
SR 4 MAINLINE
SCALE: HORIZONTAL 1:2500
VERTICAL 1:250

PRELIMIMARY
SUBJECT TO REVISION

All dimensions are in meters unless otherwise shown.

Figure B - Sheet 7 of 12

STATE ROUTE 4 (EAST) WIDENING PROJECT:
LOVERIDGE ROAD TO STATE ROUTE 160

BUILD ALTERNATIVE PROFILE

PENTABLE = PEN
USERNAME = $USER$
DGN FILE = $FILE$
DATE PLOTTED = $DATE$
TIME PLOTTED = $TIME$

09/28/2004 02:37:38 PM R:\644483\Drawings\Civil\DPR\FedDoc\483PR07.SHT

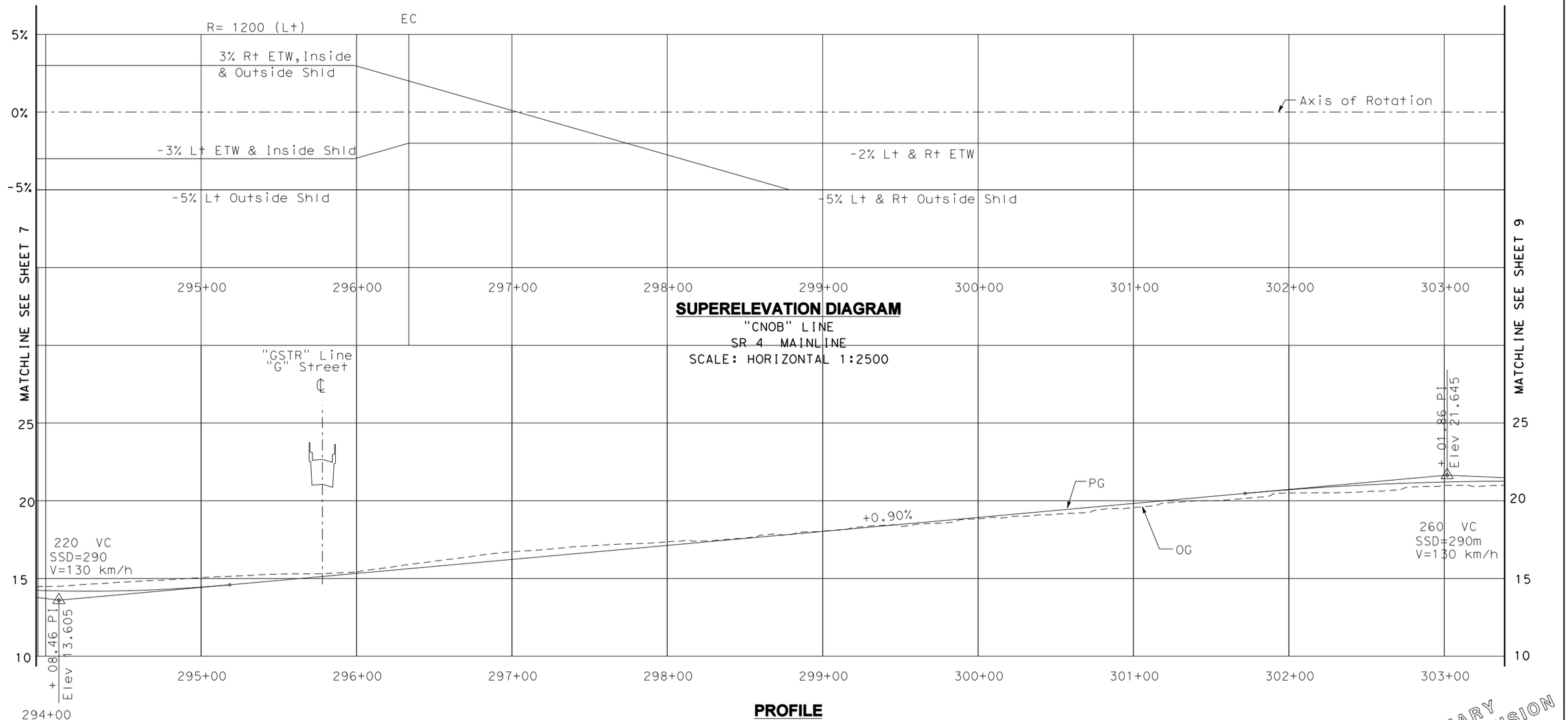

SUPERELEVATION DIAGRAM
"CNOB" LINE
SR 4 MAINLINE
SCALE: HORIZONTAL 1:2500

PROFILE
"CNOB" LINE
SR 4 MAINLINE
SCALE: HORIZONTAL 1:2500
VERTICAL 1:250

PRELIMIMARY
SUBJECT TO REVISION

All dimensions are in meters unless otherwise shown.

Figure B - Sheet 8 of 12

STATE ROUTE 4 (EAST) WIDENING PROJECT:
LOVERIDGE ROAD TO STATE ROUTE 160

BUILD ALTERNATIVE PROFILE

PENTABLE = PEN
USERNAME = $USER$
DGN FILE = $FILE$
TIME PLOTTED = $TIME$
DATE PLOTTED = $DATE$

09/28/2004 02:38:06 PM R:\644483\Drawings\Civil\DPR\FedDoc\483PR08.SHT

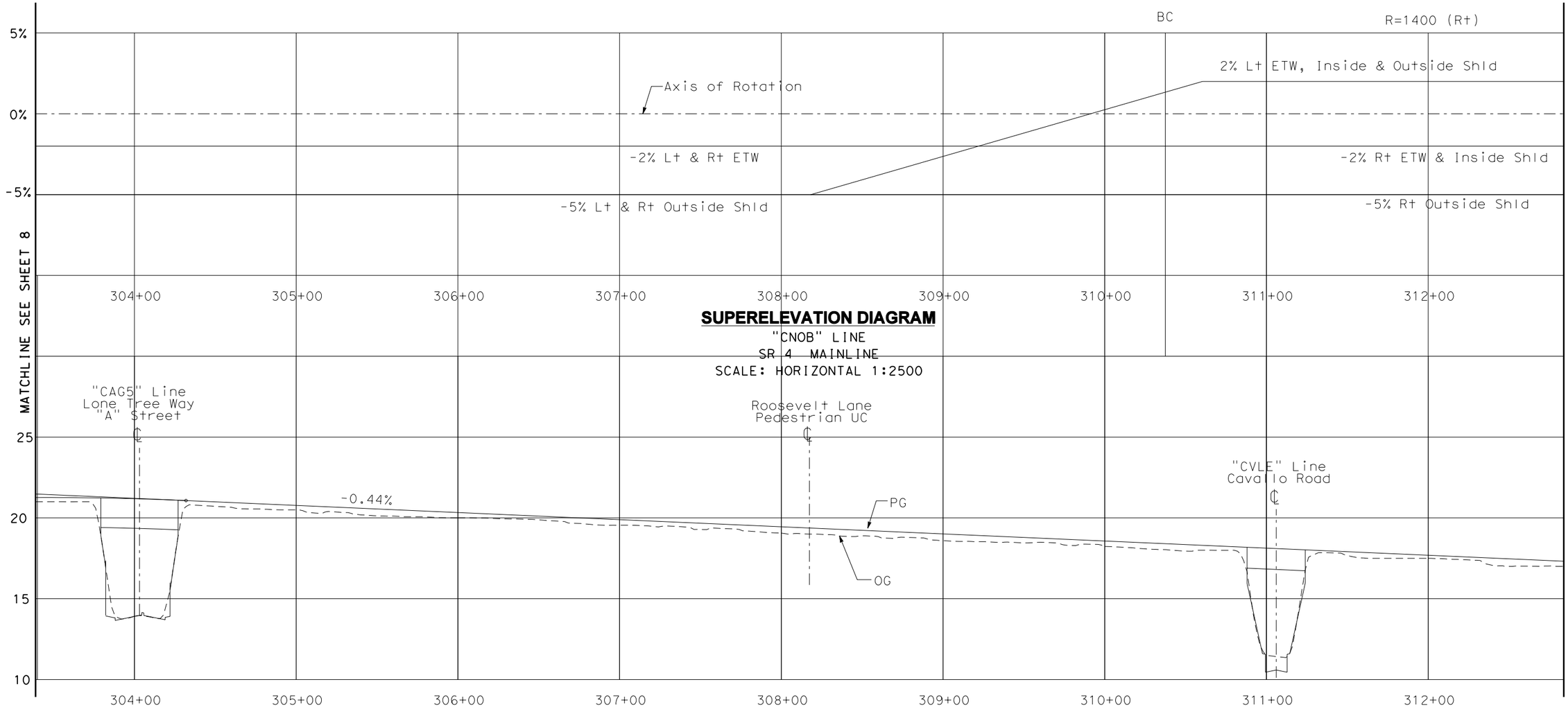

SUPERELEVATION DIAGRAM
"CNOB" LINE
SR 4 MAINLINE
SCALE: HORIZONTAL 1:2500

PROFILE
"CNOB" LINE
SR 4 MAINLINE
SCALE: HORIZONTAL 1:2500
VERTICAL 1:250

PRELIMIMARY
SUBJECT TO REVISION

All dimensions are in meters unless otherwise shown.

Figure B - Sheet 9 of 12

STATE ROUTE 4 (EAST) WIDENING PROJECT:
LOVERIDGE ROAD TO STATE ROUTE 160

BUILD ALTERNATIVE PROFILE

PENTABLE = PEN
USERNAME = $USER$
DGN FILE = $FILE$
TIME PLOTTED = $TIME$
DATE PLOTTED = $DATE$
09/28/2004 02:38:32 PM R:\644483\Drawings\Civil\DPR\FedDoc\483PR09.SHT

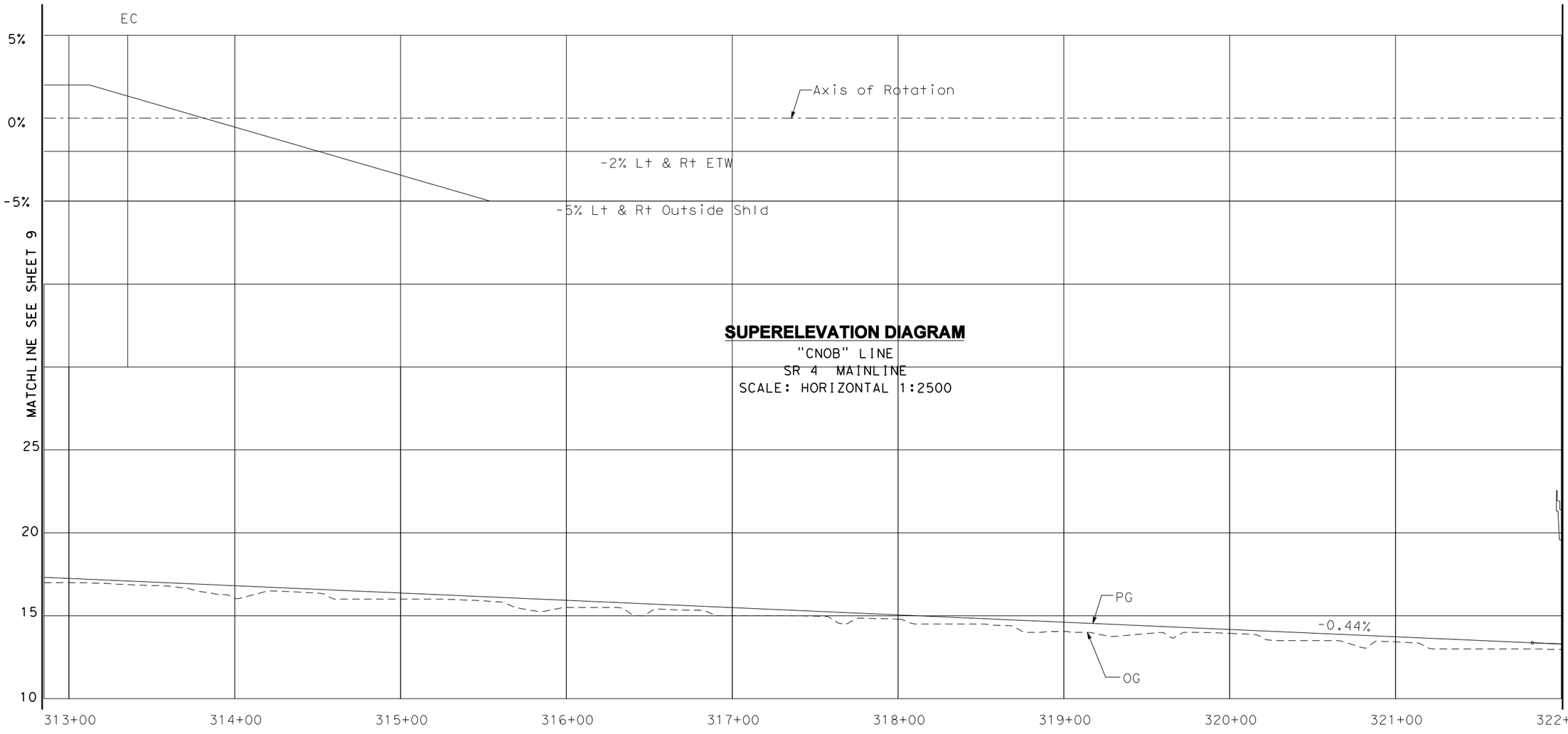

SUPERELEVATION DIAGRAM
"CNOB" LINE
SR 4 MAINLINE
SCALE: HORIZONTAL 1:2500

PROFILE
"CNOB" LINE
SR 4 MAINLINE
SCALE: HORIZONTAL 1:2500
VERTICAL 1:250

PRELIMIMARY
SUBJECT TO REVISION

All dimensions are in meters unless otherwise shown.

Figure B - Sheet 10 of 12

STATE ROUTE 4 (EAST) WIDENING PROJECT:
LOVERIDGE ROAD TO STATE ROUTE 160

BUILD ALTERNATIVE PROFILE

PENTABLE = PEN
USERNAME = $USER$
DGN FILE = $FILE$
DATE PLOTTED = $DATE$
TIME PLOTTED = $TIME$

09/28/2004 02:39:01 PM R:\644483\Drawings\Civil\DPR\FedDoc\483PR10.SHT

PENTABLE = PEN
USERNAME = $USER$
DGN FILE = $FILE$

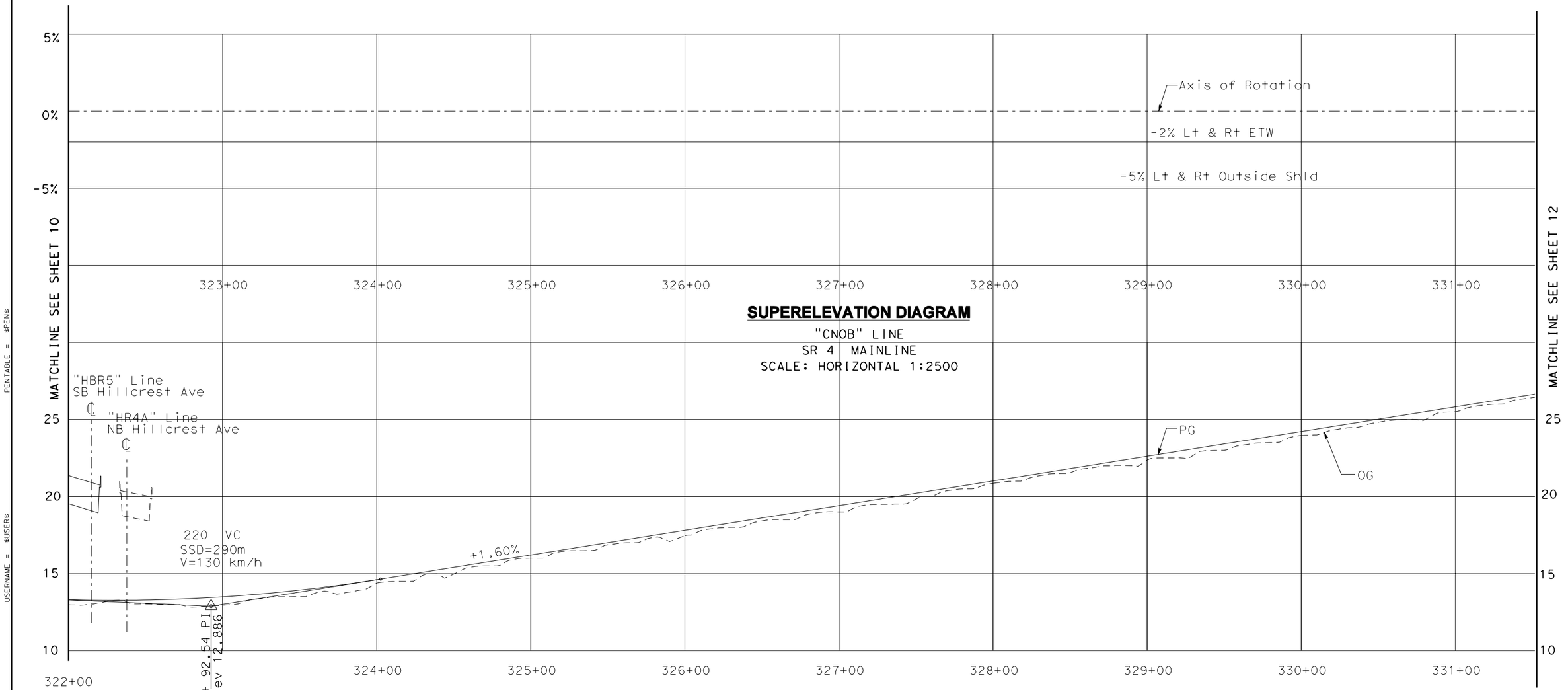

SUPERELEVATION DIAGRAM
"CNOB" LINE
SR 4 MAINLINE
SCALE: HORIZONTAL 1:2500

PROFILE
"CNOB" LINE
SR4 MAINLINE
SCALE: HORIZONTAL 1:2500
VERTICAL 1:250

PRELIMIMARY
SUBJECT TO REVISION

DATE PLOTTED = $DATE$
TIME PLOTTED = $TIME$

All dimensions are in meters unless otherwise shown.

Figure B - Sheet 11 of 12

STATE ROUTE 4 (EAST) WIDENING PROJECT:
LOVERIDGE ROAD TO STATE ROUTE 160

BUILD ALTERNATIVE PROFILE

09/28/2004 02:39:23 PM R:\644483\Drawings\Civil\DPR\FedDoc\483PR11.SHT

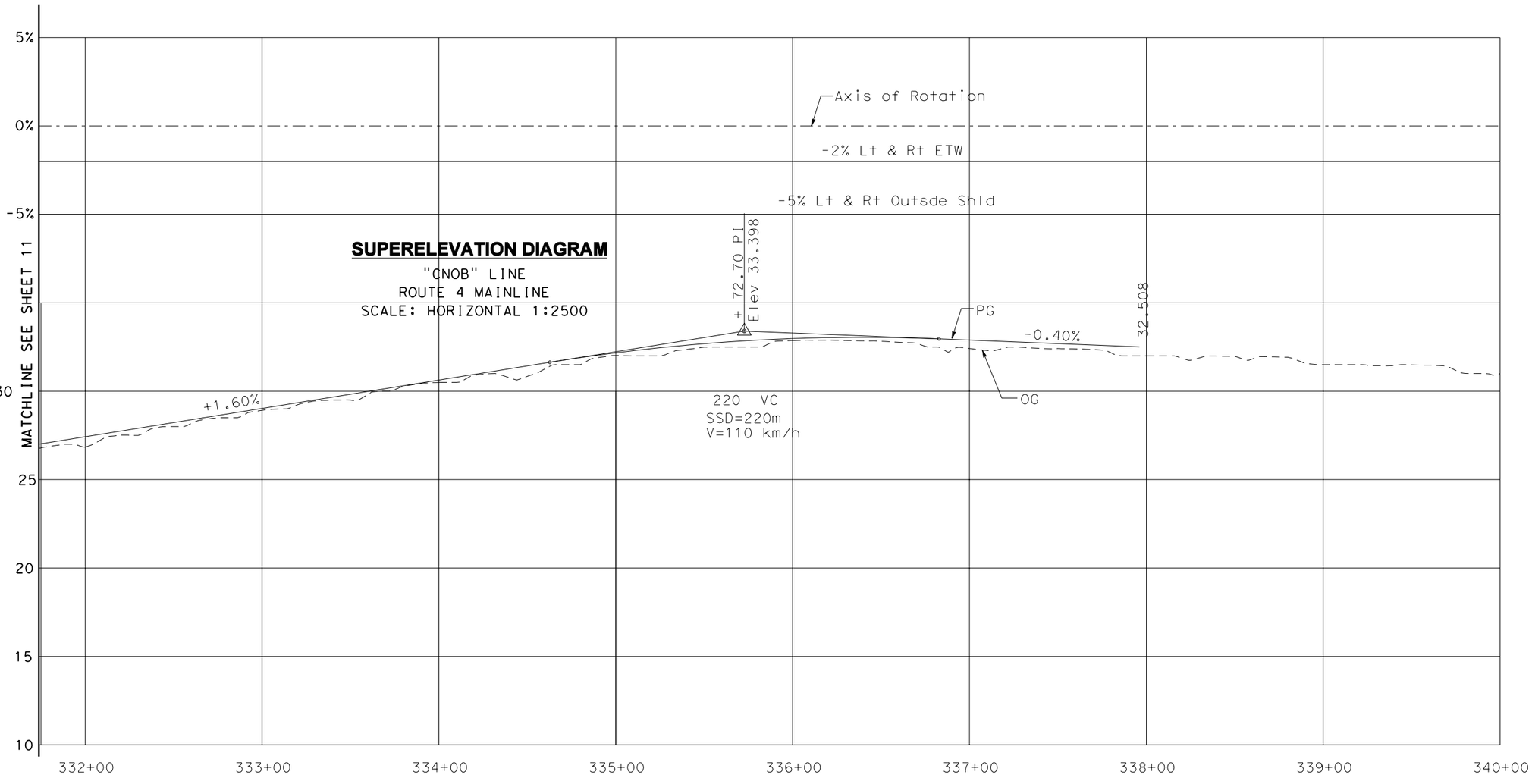

SUPERELEVATION DIAGRAM

"CNOB" LINE
ROUTE 4 MAINLINE
SCALE: HORIZONTAL 1:2500

PROFILE

"CNOB" LINE
SR 4 MAINLINE
SCALE: HORIZONTAL 1:2500
VERTICAL 1:250

PRELIMIMARY
SUBJECT TO REVISION

All dimensions are in meters unless otherwise shown.

Figure B - Sheet 12 of 12

STATE ROUTE 4 (EAST) WIDENING PROJECT:
LOVERIDGE ROAD TO STATE ROUTE 160

BUILD ALTERNATIVE PROFILE

PENTABLE = PEN
USERNAME = $USER$
DGN FILE = $FILE$
DATE PLOTTED = $DATE$
TIME PLOTTED = $TIME$

09/28/2004 02:39:53 PM R:\644483\Drawings\Civil\DPR\FedDoc\483PR12.sht