Appendix G Wetland Delineation Maps

Legend

- Delineation Area Boundary (DAB)
- Dry Roadside Ditch
- OW — Other Waters of the United States
- OW — Affected Other Waters of the United States
- SW — Seasonal Wetlands
- SW — Affected Seasonal Wetlands

PRELIMINARY WETLAND DELINEATION REPORT

Highway 101 HOV Lane Widening and Improvements Project:
Steele Lane in Santa Rosa
to Windsor River Road in Windsor

PARSONS

Figure 5-1

1 2 3 4 5 6 7 8 9 10 11 12 13 14

Scale : 1"=100'

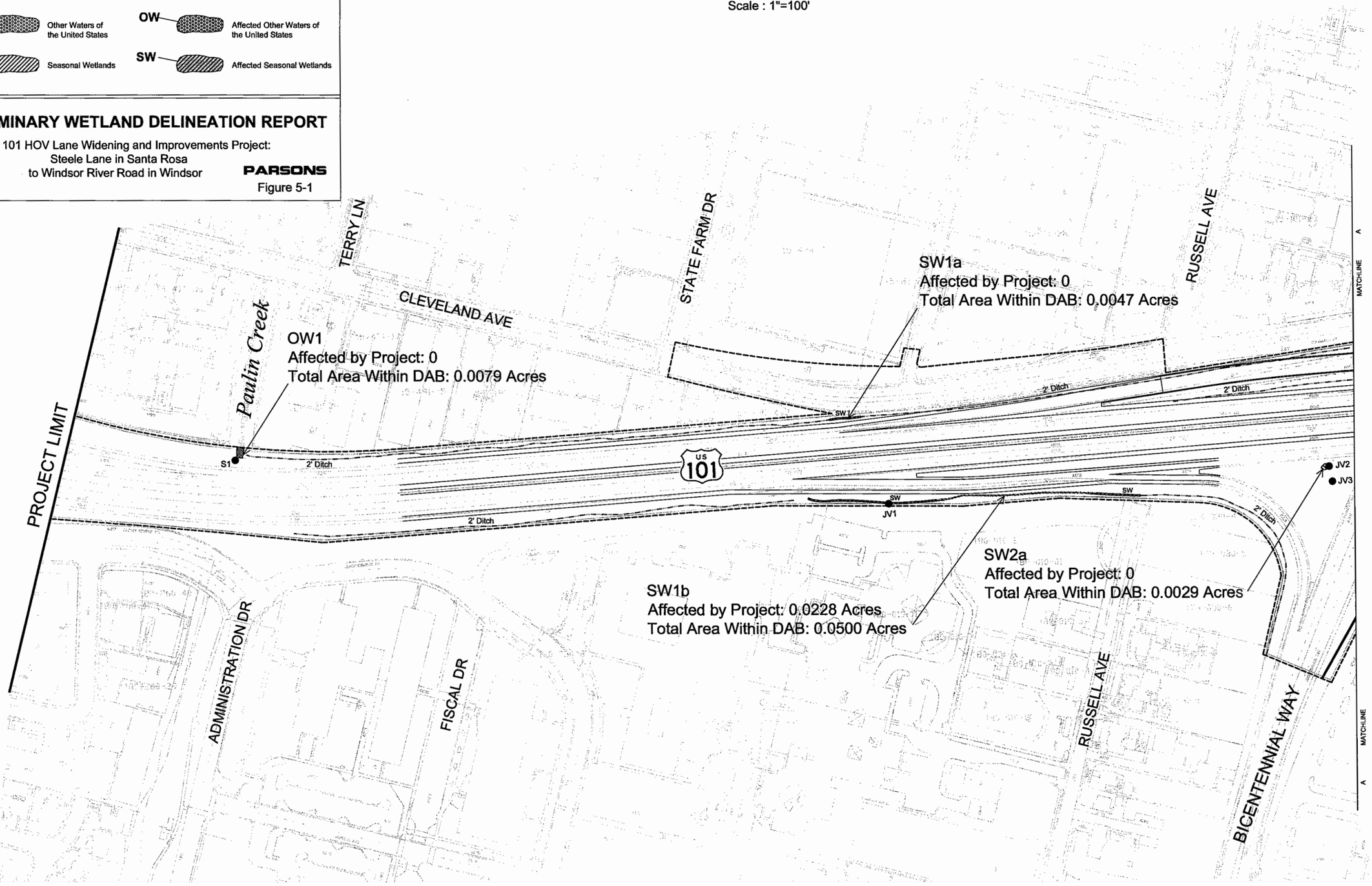

p0023937 Jan 25, 2007 – 11:12am R:\845483\Studies\Environmental\Wetland Impacts – Ft\Wetlands Geom–Default–Rev2.dwg

Legend

- Delineation Area Boundary (DAB)
- Dry Roadside Ditch
- OW — Other Waters of the United States
- OW — Affected Other Waters of the United States
- SW — Seasonal Wetlands
- SW — Affected Seasonal Wetlands

PRELIMINARY WETLAND DELINEATION REPORT

Highway 101 HOV Lane Widening and Improvements Project:
Steele Lane in Santa Rosa
to Windsor River Road in Windsor

PARSONS

Figure 5-2

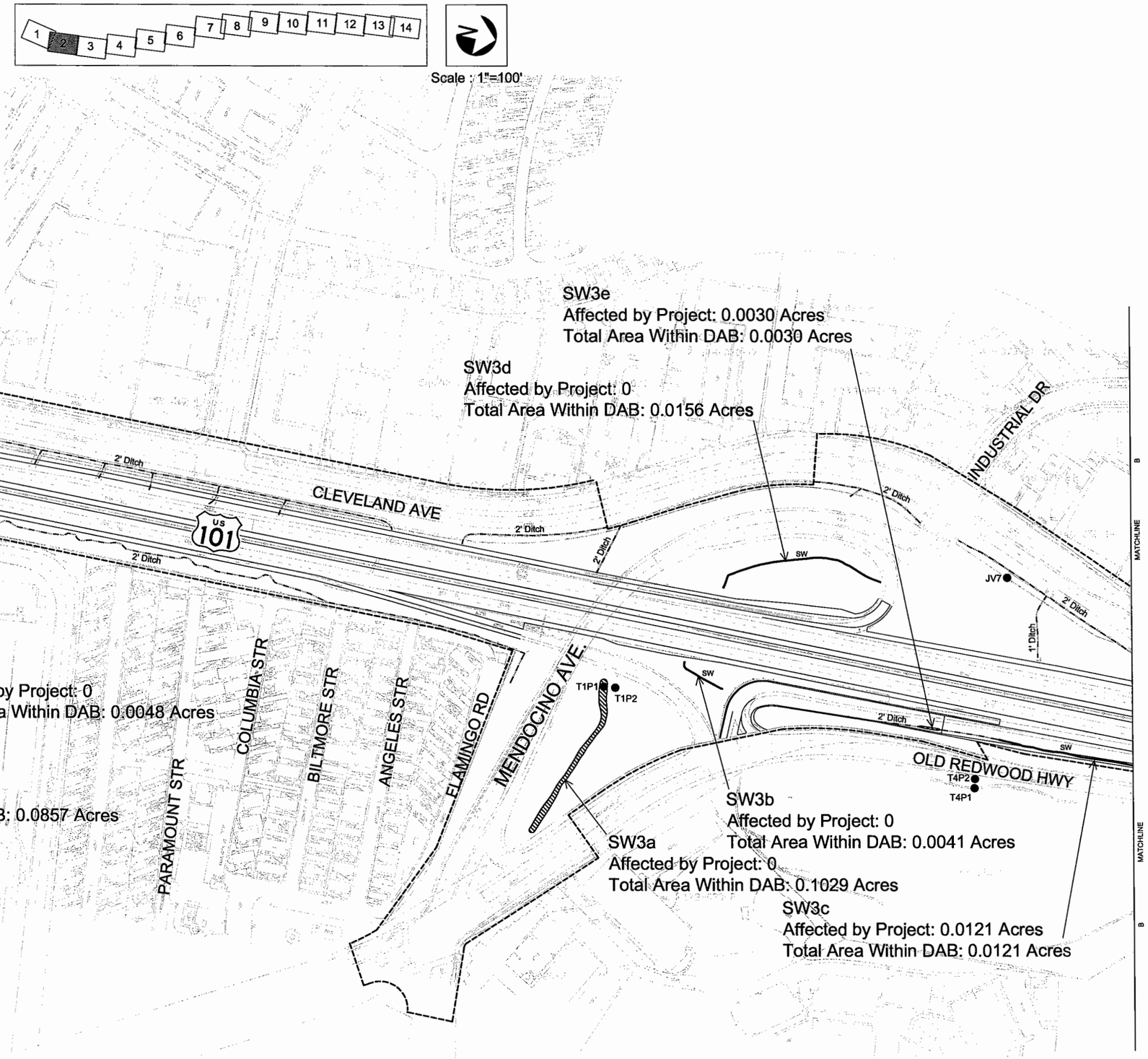

p0023937 Jan 25, 2007 – 11:14am R:\845483\Studies\Environmental\Wetland Impacts – FIX\Wetlands Geom-Default-Rev2.dwg

Legend

Delineation Area Boundary (DAB)

Dry Roadside Ditch

OW — Other Waters of the United States

OW — Affected Other Waters of the United States

SW — Seasonal Wetlands

SW — Affected Seasonal Wetlands

PRELIMINARY WETLAND DELINEATION REPORT

Highway 101 HOV Lane Widening and Improvements Project:
Steele Lane in Santa Rosa
to Windsor River Road in Windsor

PARSONS

Figure 5-3

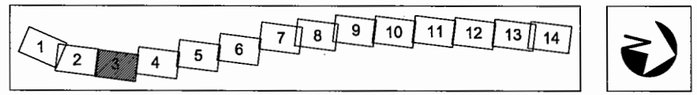

Scale : 1"=100'

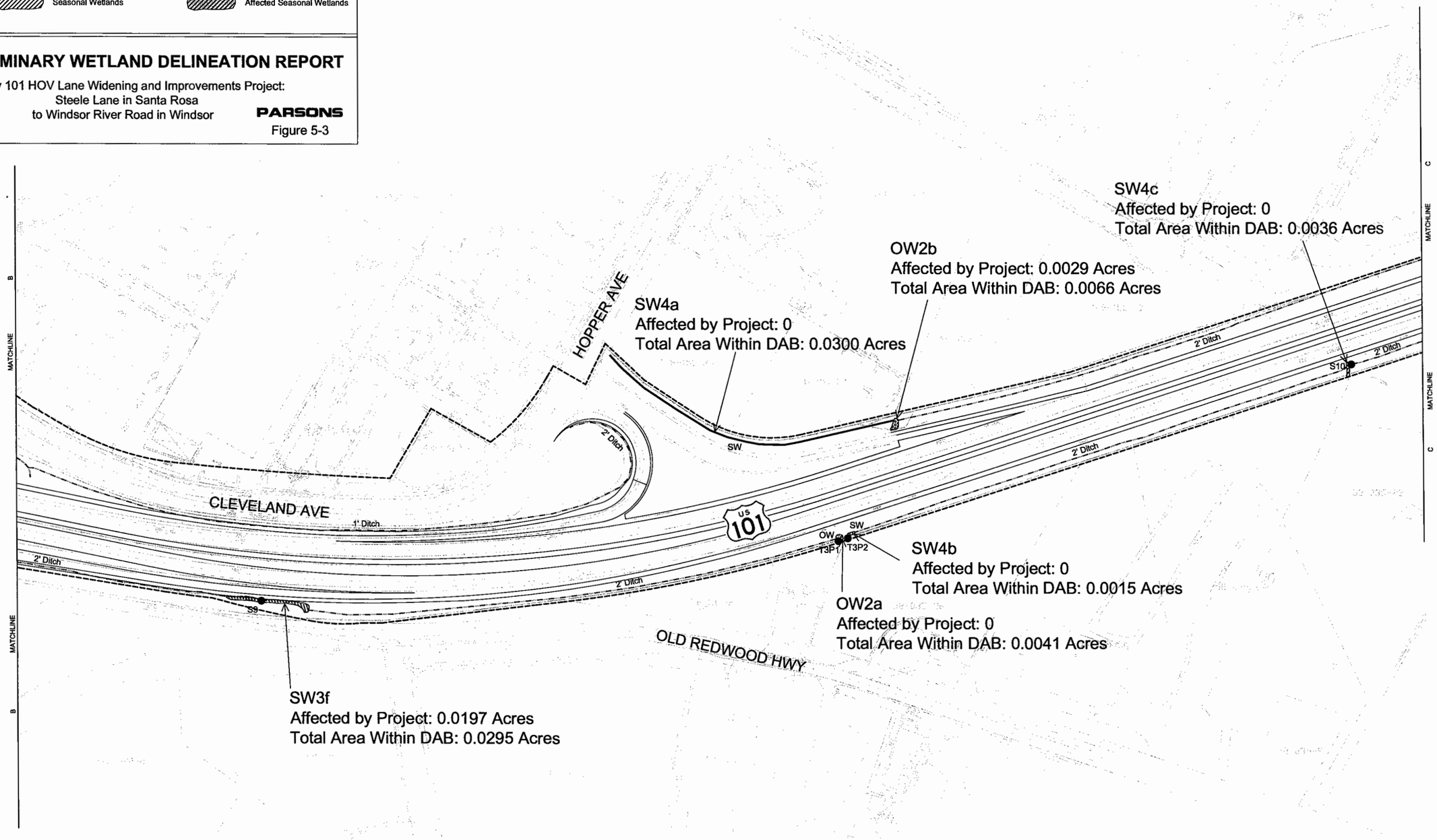

p0023937 Jan 25, 2007 – 11:15am R:\445483\Studies\Environmental\Wetland Impacts – F1\Wetlands Geom-Default-Rev2.dwg

Legend

- Delineation Area Boundary (DAB)
- Dry Roadside Ditch
- OW — Other Waters of the United States
- OW — Affected Other Waters of the United States
- SW — Seasonal Wetlands
- SW — Affected Seasonal Wetlands

PRELIMINARY WETLAND DELINEATION REPORT

Highway 101 HOV Lane Widening and Improvements Project:
Steele Lane in Santa Rosa
to Windsor River Road in Windsor

PARSONS

Figure 5-4

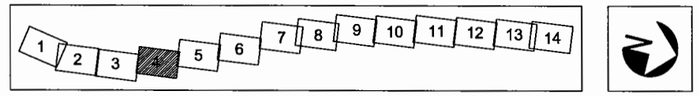

Scale : 1"=100'

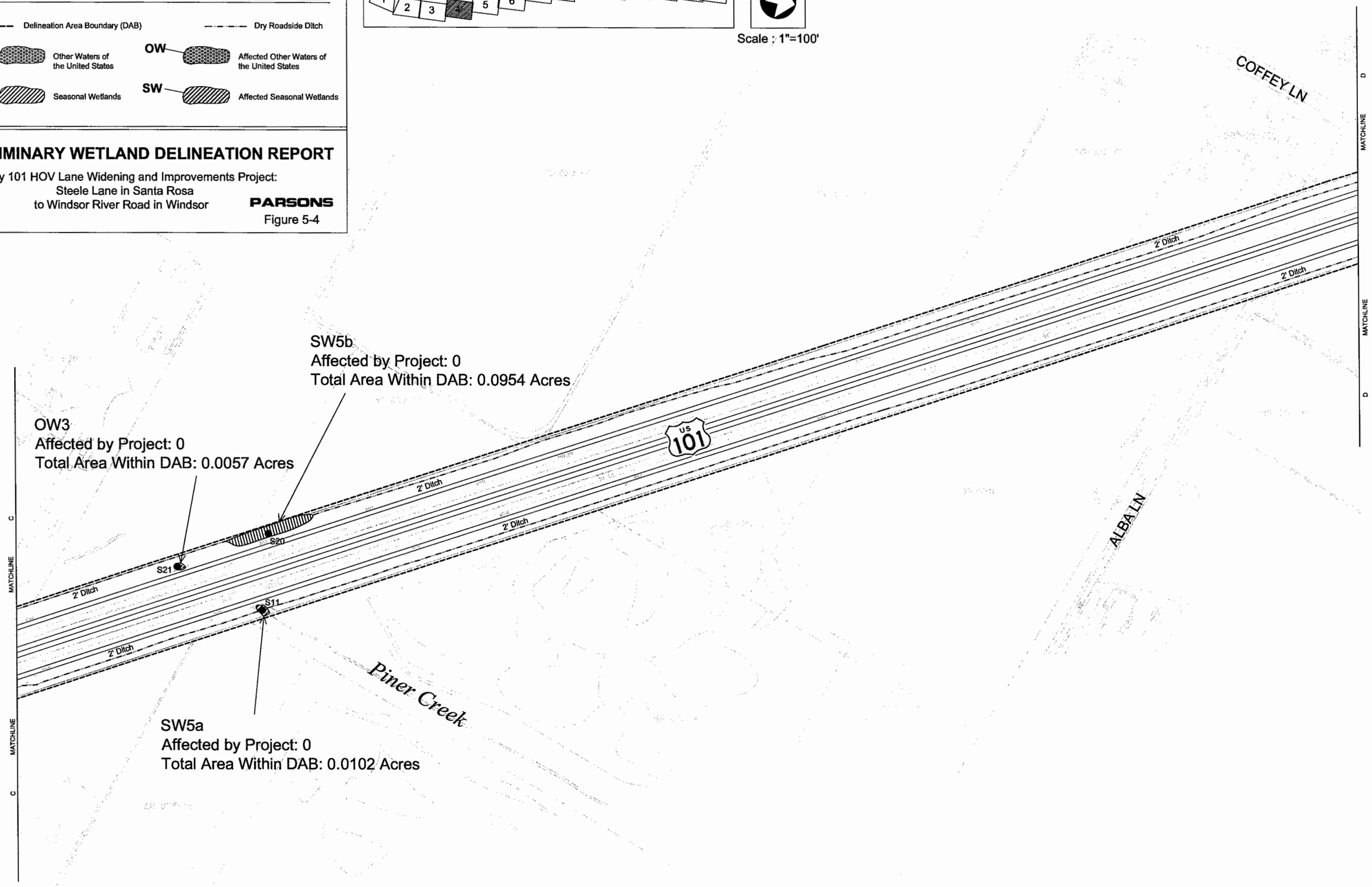

SW5b
Affected by Project: 0
Total Area Within DAB: 0.0954 Acres

OW3
Affected by Project: 0
Total Area Within DAB: 0.0057 Acres

SW5a
Affected by Project: 0
Total Area Within DAB: 0.0102 Acres

p0023937 Jan 25, 2007 – 11:18am R:\645431\Studies\Environmental\Wetland Impacts – F1\Wetlands Geom–Default–Rev2.dwg

Legend

- Delineation Area Boundary (DAB)
- Dry Roadside Ditch
- OW — Other Waters of the United States
- OW — Affected Other Waters of the United States
- SW — Seasonal Wetlands
- SW — Affected Seasonal Wetlands

PRELIMINARY WETLAND DELINEATION REPORT

Highway 101 HOV Lane Widening and Improvements Project:
Steele Lane in Santa Rosa
to Windsor River Road in Windsor

PARSONS

Figure 5-5

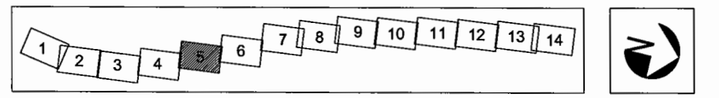

Scale : 1"=100'

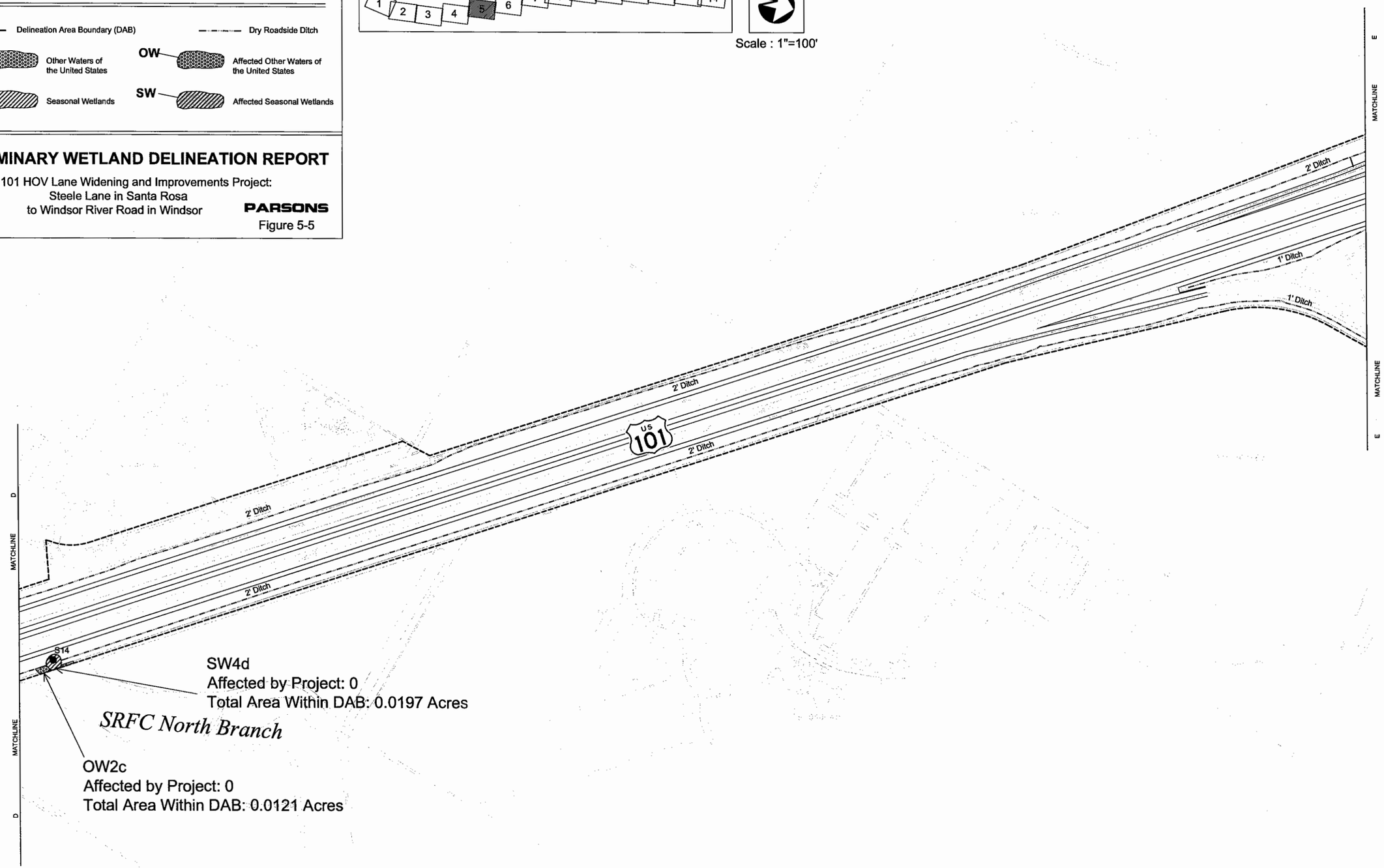

p0023537 Jan 25, 2007 - 11:20am R:\445483\Studies\Environmental\Wetland Impacts - FY\Wetlands Geom-Default-Rev2.dwg

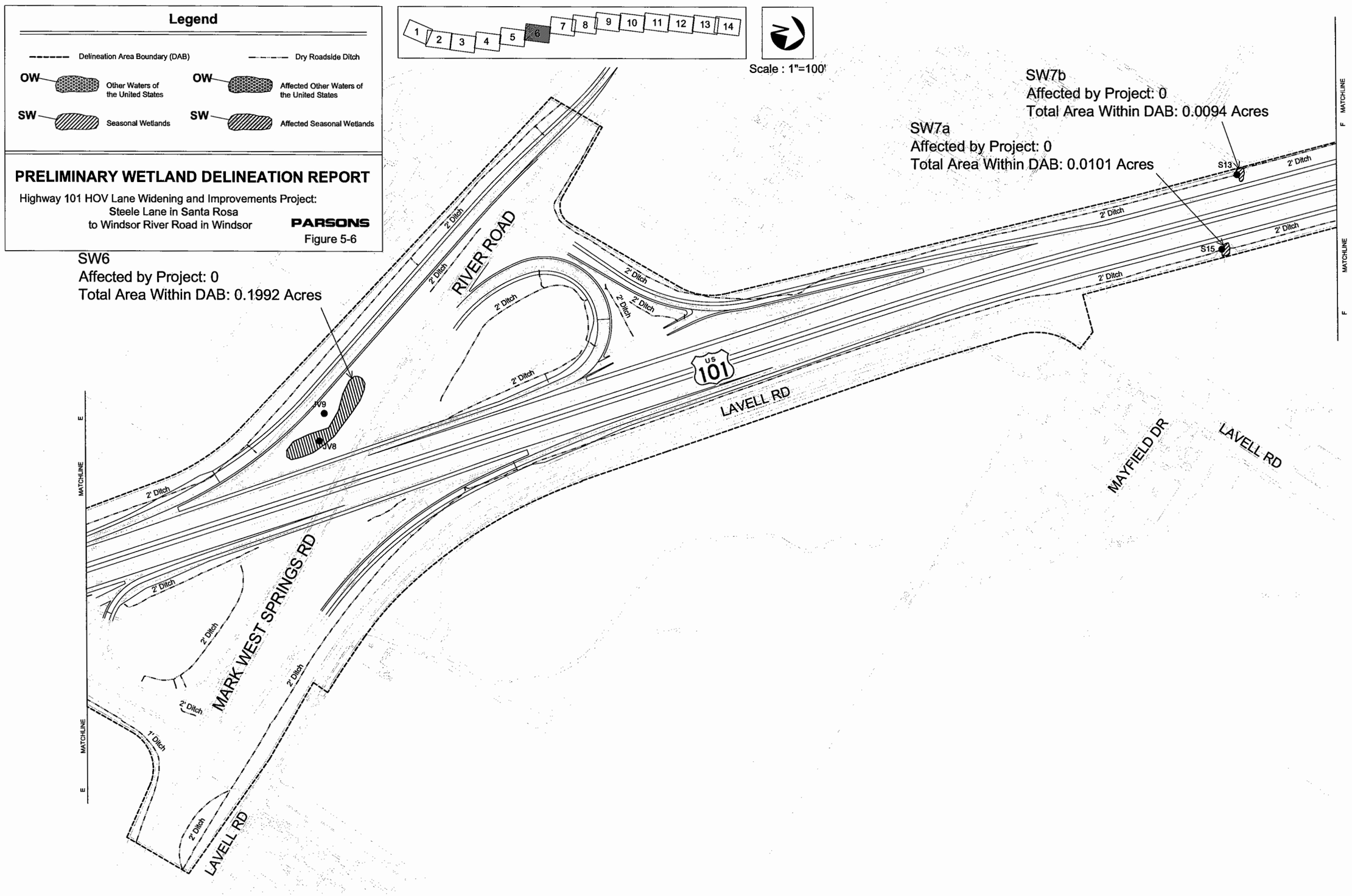

p0023937 Jan 25, 2007 – 11:21am R:\645483\Studies\Environmental\Wetland Impacts – F1\Wetlands Geom-Default-Rev2.dwg

Legend

Delineation Area Boundary (DAB)

Dry Roadside Ditch

OW — Other Waters of the United States

OW — Affected Other Waters of the United States

SW — Seasonal Wetlands

SW — Affected Seasonal Wetlands

PRELIMINARY WETLAND DELINEATION REPORT

Highway 101 HOV Lane Widening and Improvements Project:
Steele Lane in Santa Rosa
to Windsor River Road in Windsor

PARSONS

Figure 5-7A

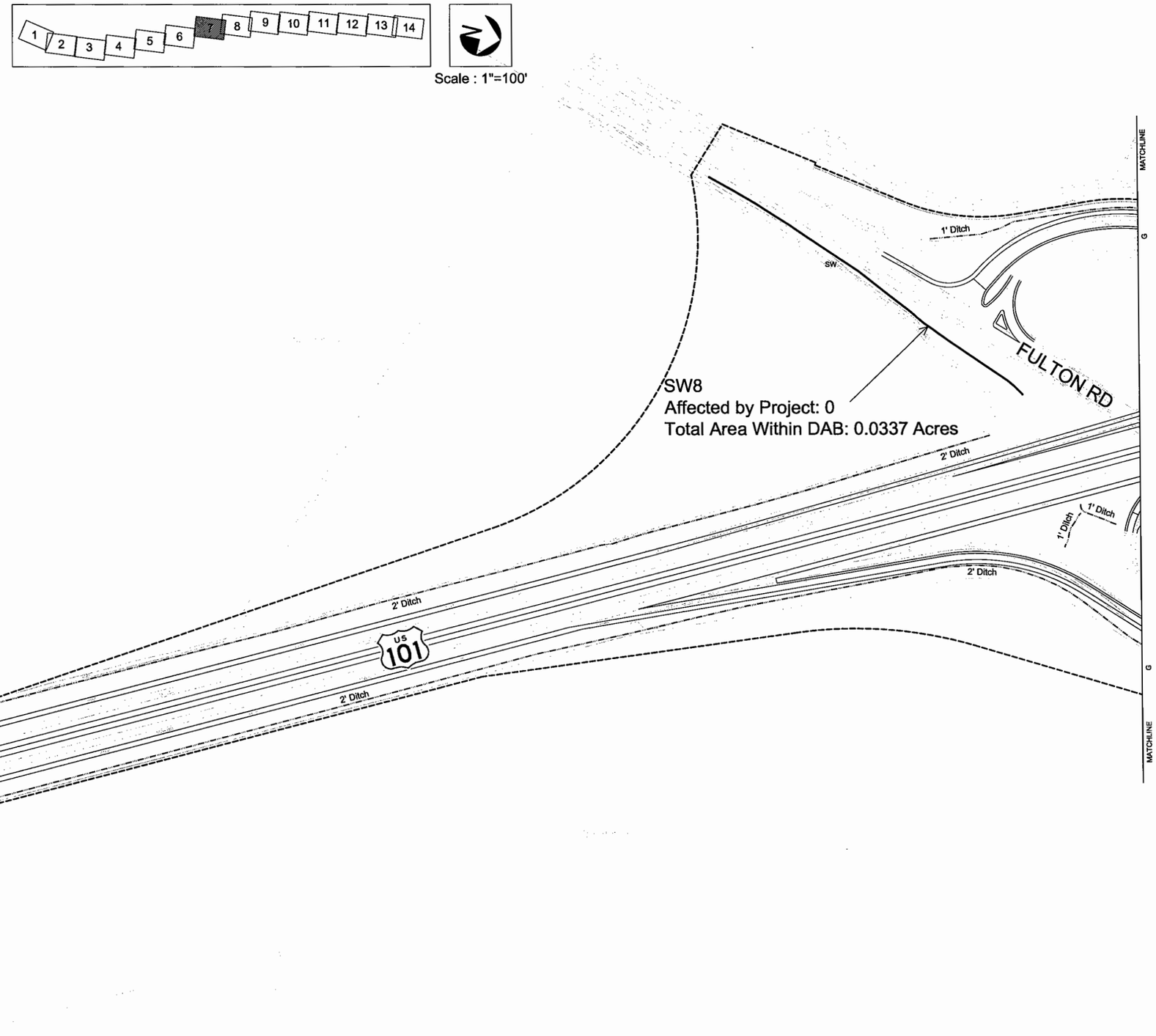

p0023937 Jan 25, 2007 – 11:22am R:\545483\Studies\Environmental\Wetland Impacts – F1\Wetlands Geom-Default-Rev2.dwg

Legend

- Delineation Area Boundary (DAB)
- Dry Roadside Ditch
- OW — Other Waters of the United States
- OW — Affected Other Waters of the United States
- SW — Seasonal Wetlands
- SW — Affected Seasonal Wetlands

PRELIMINARY WETLAND DELINEATION REPORT

Highway 101 HOV Lane Widening and Improvements Project:
Steele Lane in Santa Rosa
to Windsor River Road in Windsor

PARSONS

Figure 5-8A

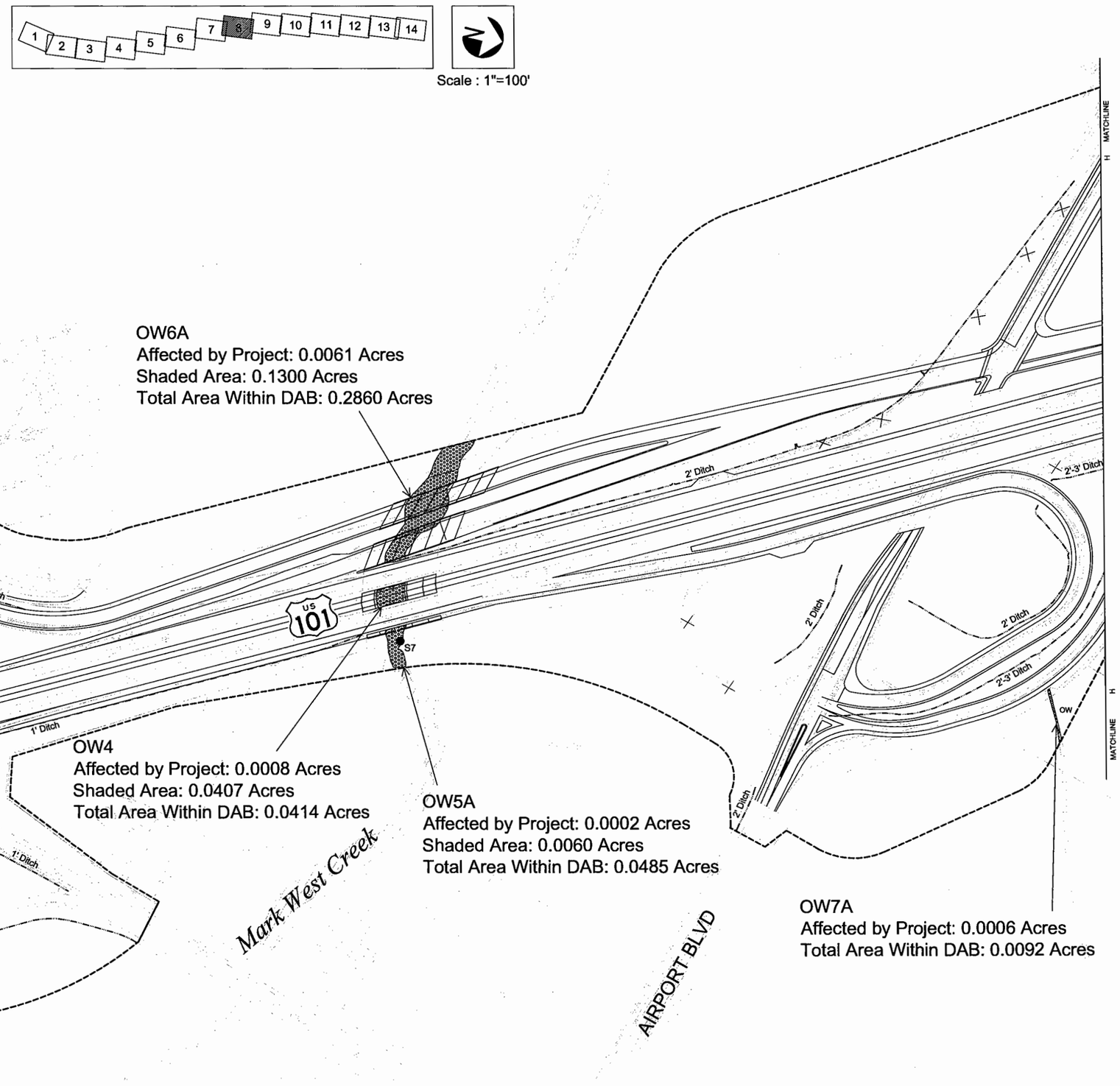

p0023937 Jan 25, 2007 - 11:23am R:\045483\Studies\Environmental\Wetland Impacts - F1\Wetlands Geom-Default-Rev2.dwg

Legend

- Delineation Area Boundary (DAB)
- Dry Roadside Ditch
- OW — Other Waters of the United States
- OW — Affected Other Waters of the United States
- SW — Seasonal Wetlands
- SW — Affected Seasonal Wetlands

PRELIMINARY WETLAND DELINEATION REPORT

Highway 101 HOV Lane Widening and Improvements Project:
Steele Lane in Santa Rosa
to Windsor River Road in Windsor

PARSONS

Figure 5-9A

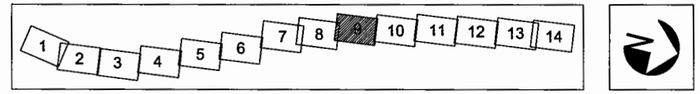

Scale : 1"=100'

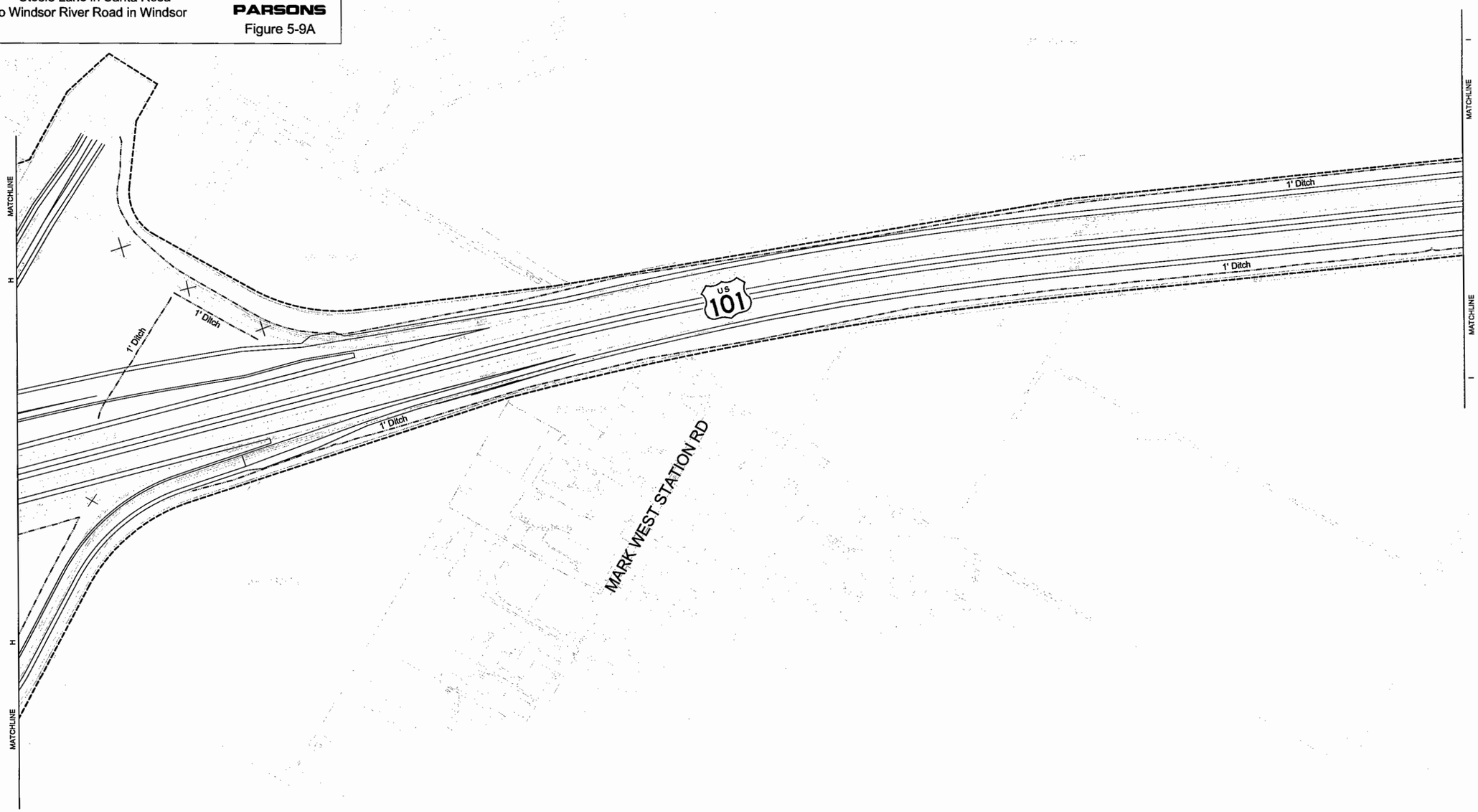

p0023937 Jan 25, 2007 – 11:24am R:\645483\Studies\Environmental\Wetland Impacts – FE\Wetlands Geom-Default-Rev2.dwg

Legend

- Delineation Area Boundary (DAB)
- Dry Roadside Ditch
- OW — Other Waters of the United States
- OW — Affected Other Waters of the United States
- SW — Seasonal Wetlands
- SW — Affected Seasonal Wetlands

PRELIMINARY WETLAND DELINEATION REPORT

Highway 101 HOV Lane Widening and Improvements Project:
Steele Lane in Santa Rosa
to Windsor River Road in Windsor

PARSONS

Figure 5-10A

1 2 3 4 5 6 7 8 9 10 11 12 13 14

Scale : 1"=100'

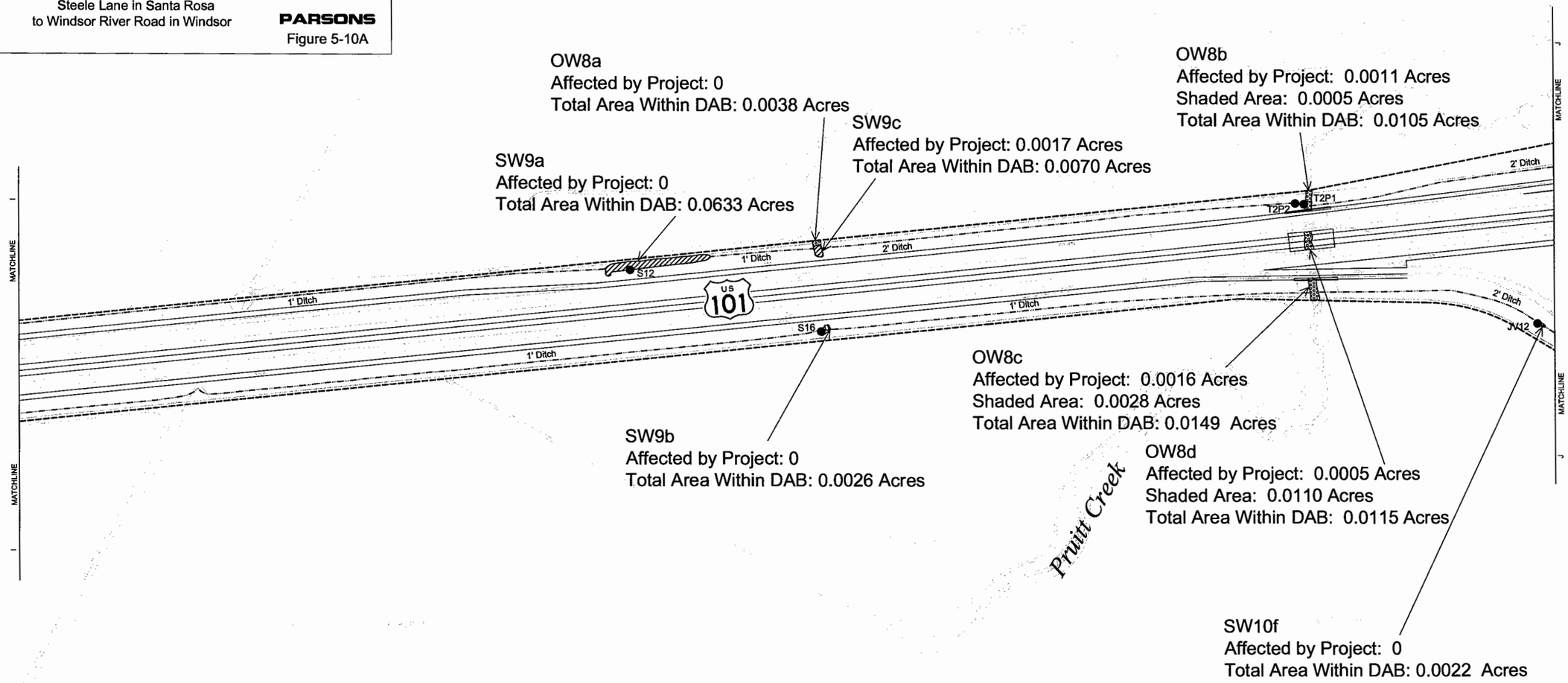

p0023937 Feb 01, 2007 – 4:03pm R:\845483\Studies\Environmental\Wetland Impacts – FY\Wetlands Geom–Default–Rev2.dwg

Legend

- Delineation Area Boundary (DAB)
- Dry Roadside Ditch
- OW — Other Waters of the United States
- OW — Affected Other Waters of the United States
- SW — Seasonal Wetlands
- SW — Affected Seasonal Wetlands

PRELIMINARY WETLAND DELINEATION REPORT

Highway 101 HOV Lane Widening and Improvements Project:
Steele Lane in Santa Rosa
to Windsor River Road in Windsor

PARSONS

Figure 5-7B

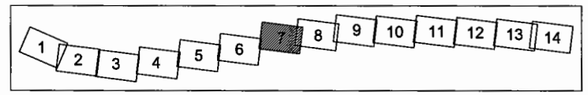

Scale : 1"=100'

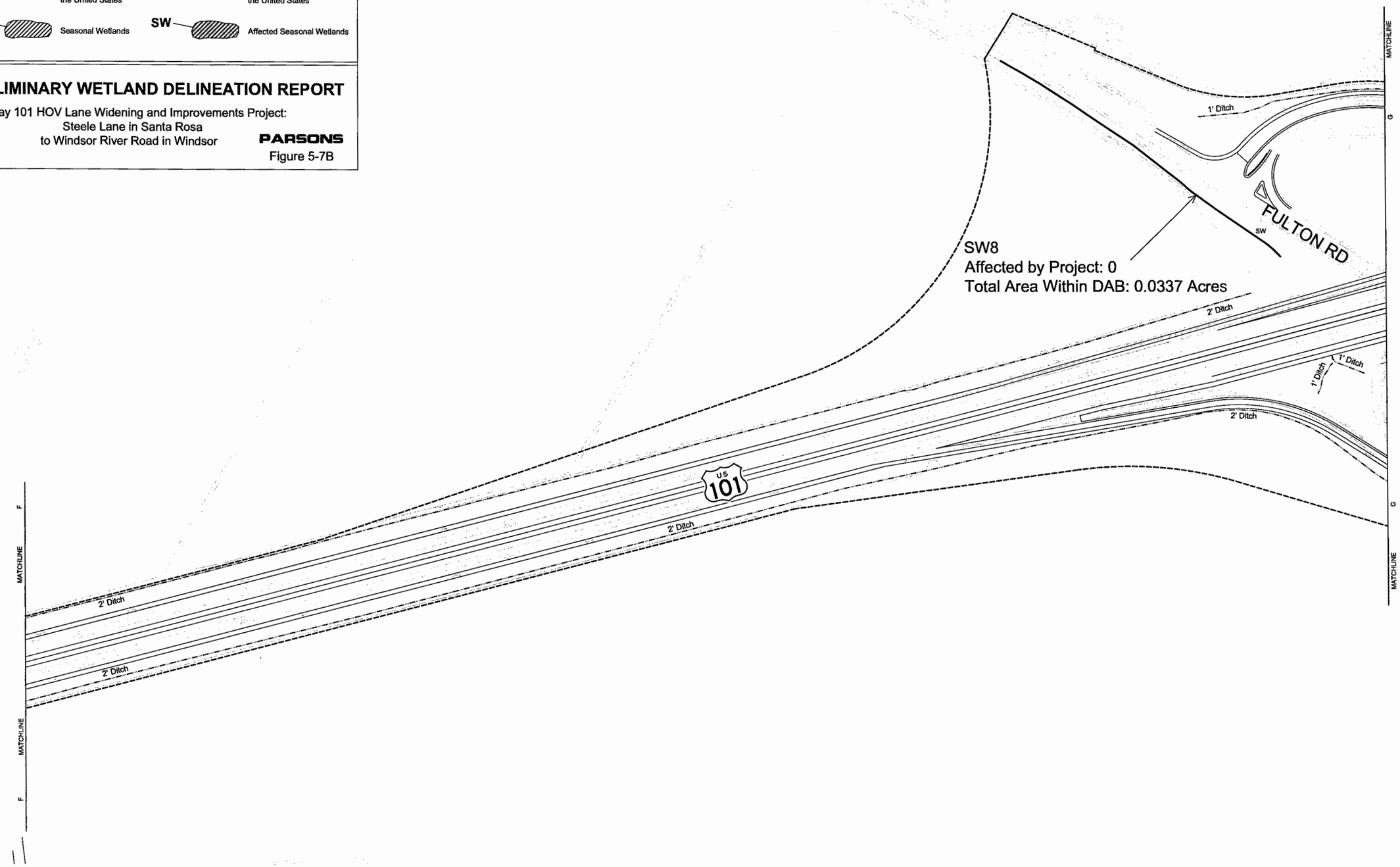

p0023337 Jan 25, 2007 – 11:28am R:\645483\Studies\Environmental\Wetland Impacts – F1\Wetlands Geom8-rev2.dwg

Legend

- Delineation Area Boundary (DAB)
- Dry Roadside Ditch
- OW — Other Waters of the United States
- OW — Affected Other Waters of the United States
- SW — Seasonal Wetlands
- SW — Affected Seasonal Wetlands

PRELIMINARY WETLAND DELINEATION REPORT

Highway 101 HOV Lane Widening and Improvements Project:
Steele Lane in Santa Rosa
to Windsor River Road in Windsor

PARSONS

Figure 5-8B

1 2 3 4 5 6 7 8 9 10 11 12 13 14

Scale : 1"=100'

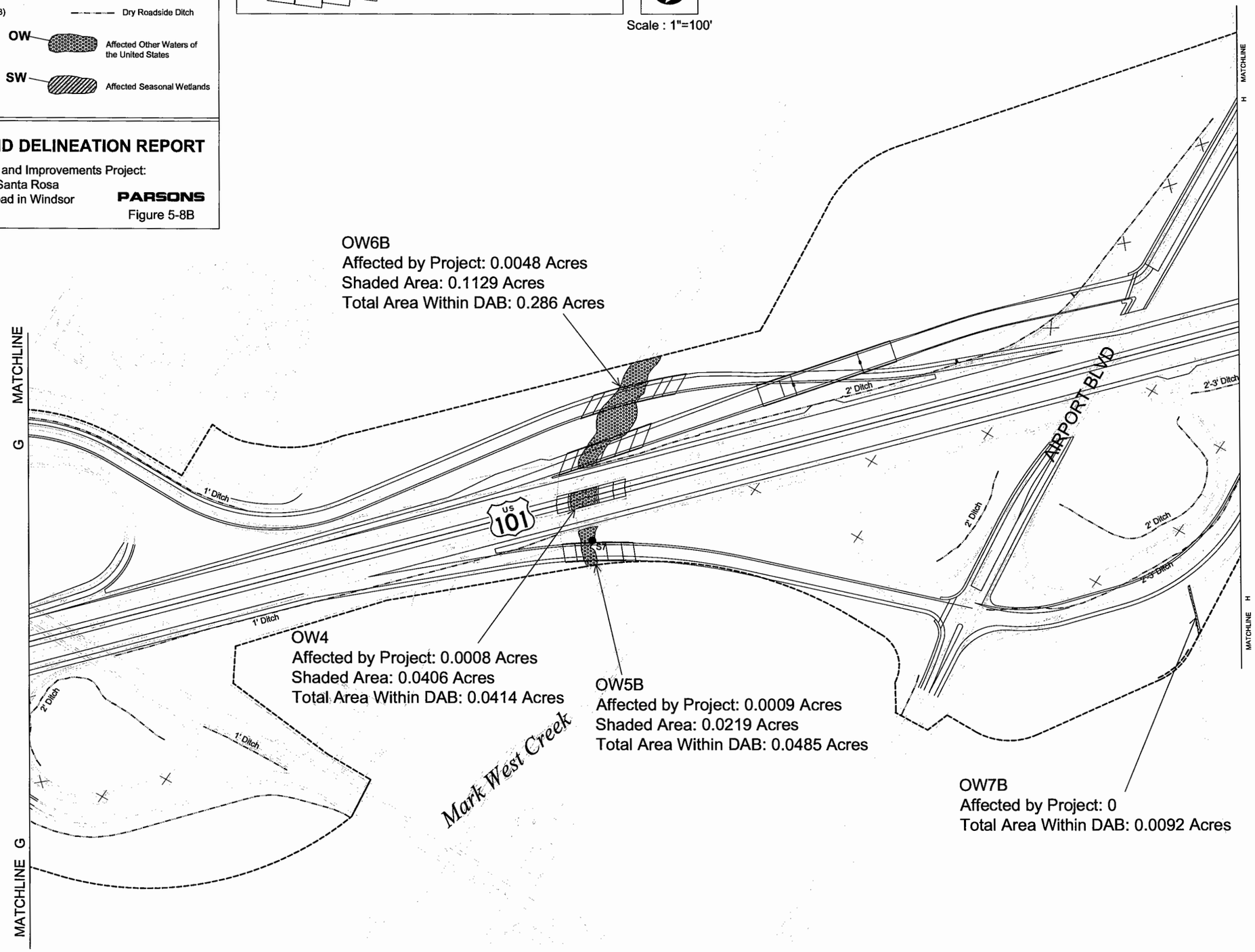

p0023937 Jan 25, 2007 – 11:09am R:\645483\Studies\Environmental\Wetland Impacts – R1\Wetlands GeomB-rev2.dwg

Legend

- Delineation Area Boundary (DAB)
- Dry Roadside Ditch
- OW — Other Waters of the United States
- OW — Affected Other Waters of the United States
- SW — Seasonal Wetlands
- SW — Affected Seasonal Wetlands

PRELIMINARY WETLAND DELINEATION REPORT

Highway 101 HOV Lane Widening and Improvements Project:
Steele Lane in Santa Rosa
to Windsor River Road in Windsor

PARSONS

Figure 5-9B

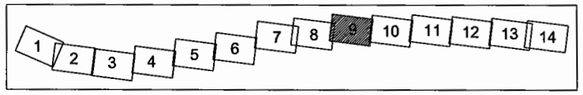

Scale : 1"=100'

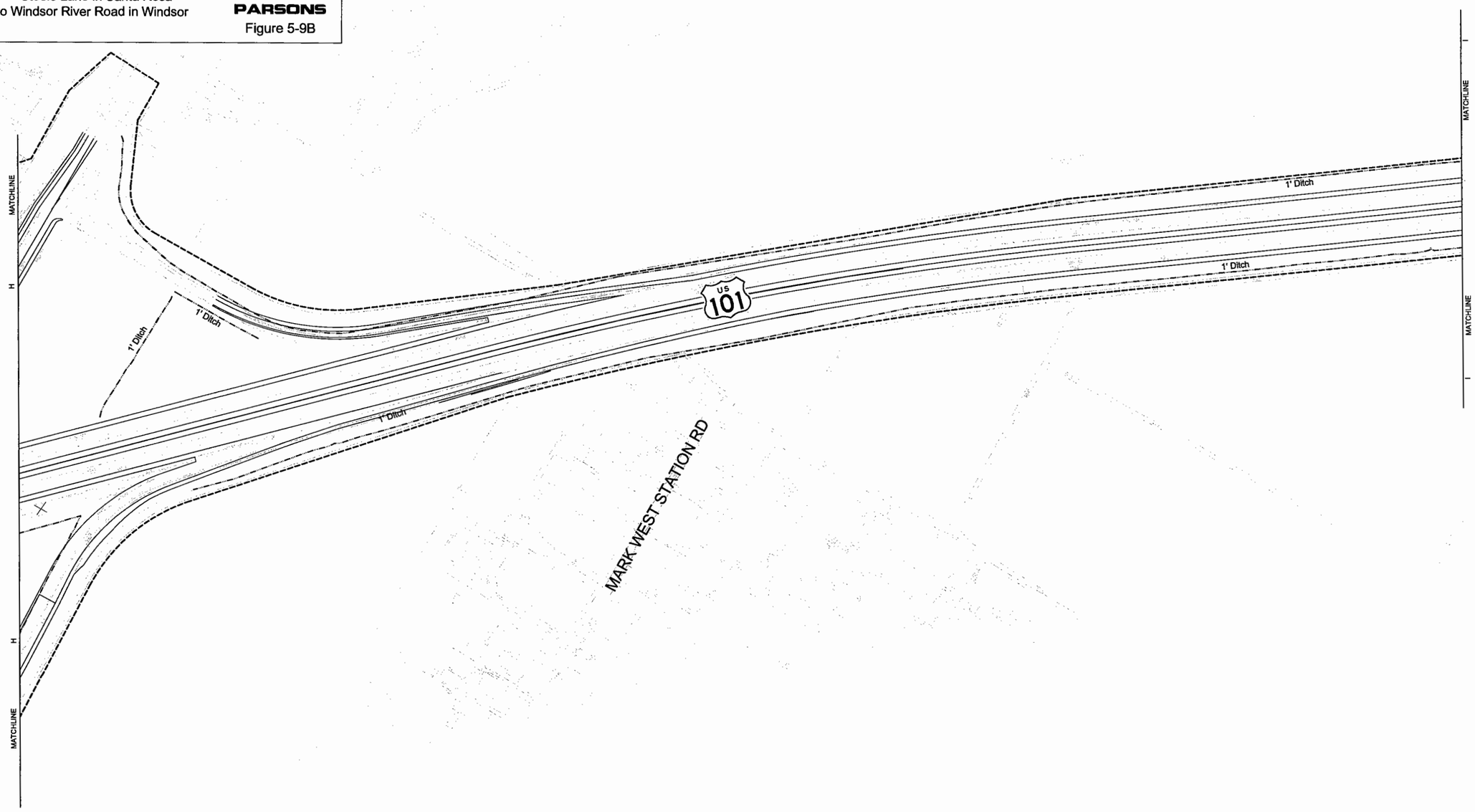

p0023937 Jan 25, 2007 - 11:10am R:\645483\Studies\Environmental\Wetland Impacts - Ft\Wetlands GeomB-rev2.dwg

Legend

- Delineation Area Boundary (DAB)
- Dry Roadside Ditch
- OW — Other Waters of the United States
- OW — Affected Other Waters of the United States
- SW — Seasonal Wetlands
- SW — Affected Seasonal Wetlands

PRELIMINARY WETLAND DELINEATION REPORT

Highway 101 HOV Lane Widening and Improvements Project:
Steele Lane in Santa Rosa
to Windsor River Road in Windsor

PARSONS

Figure 5-10B

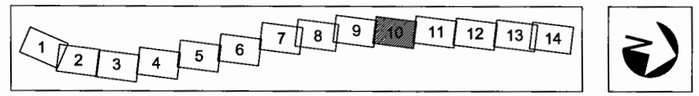

Scale : 1"=100'

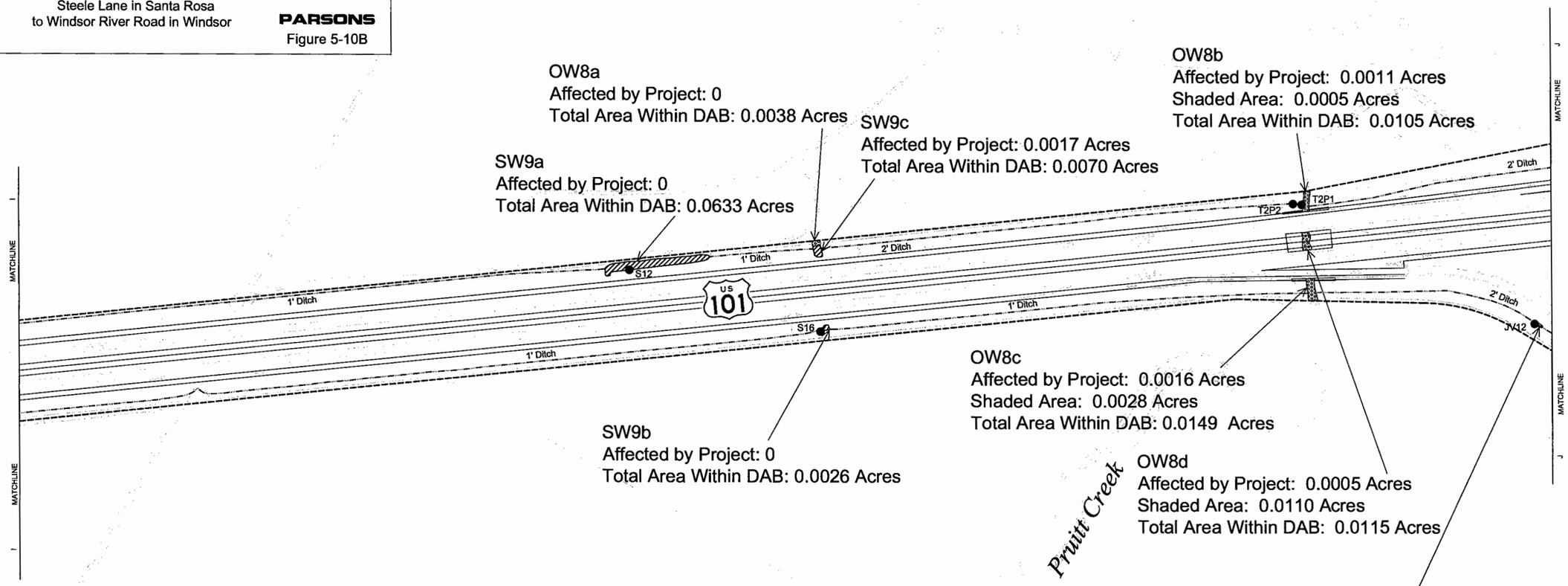

p0023937 Feb 01, 2007 – 4:07pm R:\645483\Studies\Environmental\Wetland Impacts – F1\Wetlands GeomB-rev2.dwg

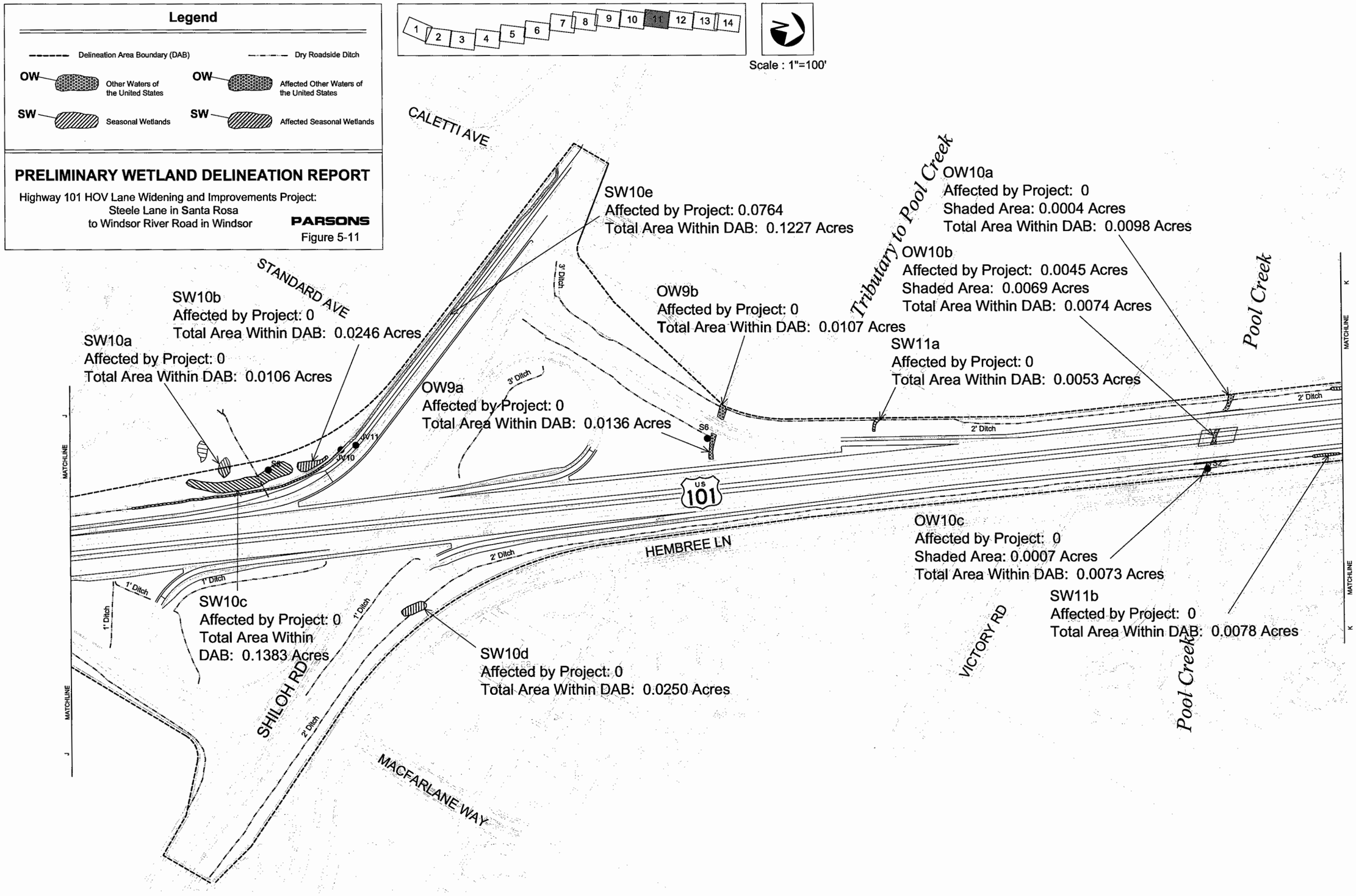

p0023937 Jan 25, 2007 – 11:26am R:\845483\Studies\Environmental\Wetland Impacts – FX\Wetlands Geom-Default-Rev2.dwg

Legend

Delineation Area Boundary (DAB)

Dry Roadside Ditch

OW — Other Waters of the United States

OW — Affected Other Waters of the United States

SW — Seasonal Wetlands

SW — Affected Seasonal Wetlands

PRELIMINARY WETLAND DELINEATION REPORT

Highway 101 HOV Lane Widening and Improvements Project:
Steele Lane in Santa Rosa
to Windsor River Road in Windsor

PARSONS

Figure 5-12

1 2 3 4 5 6 7 8 9 10 11 12 13 14

Scale : 1"=100'

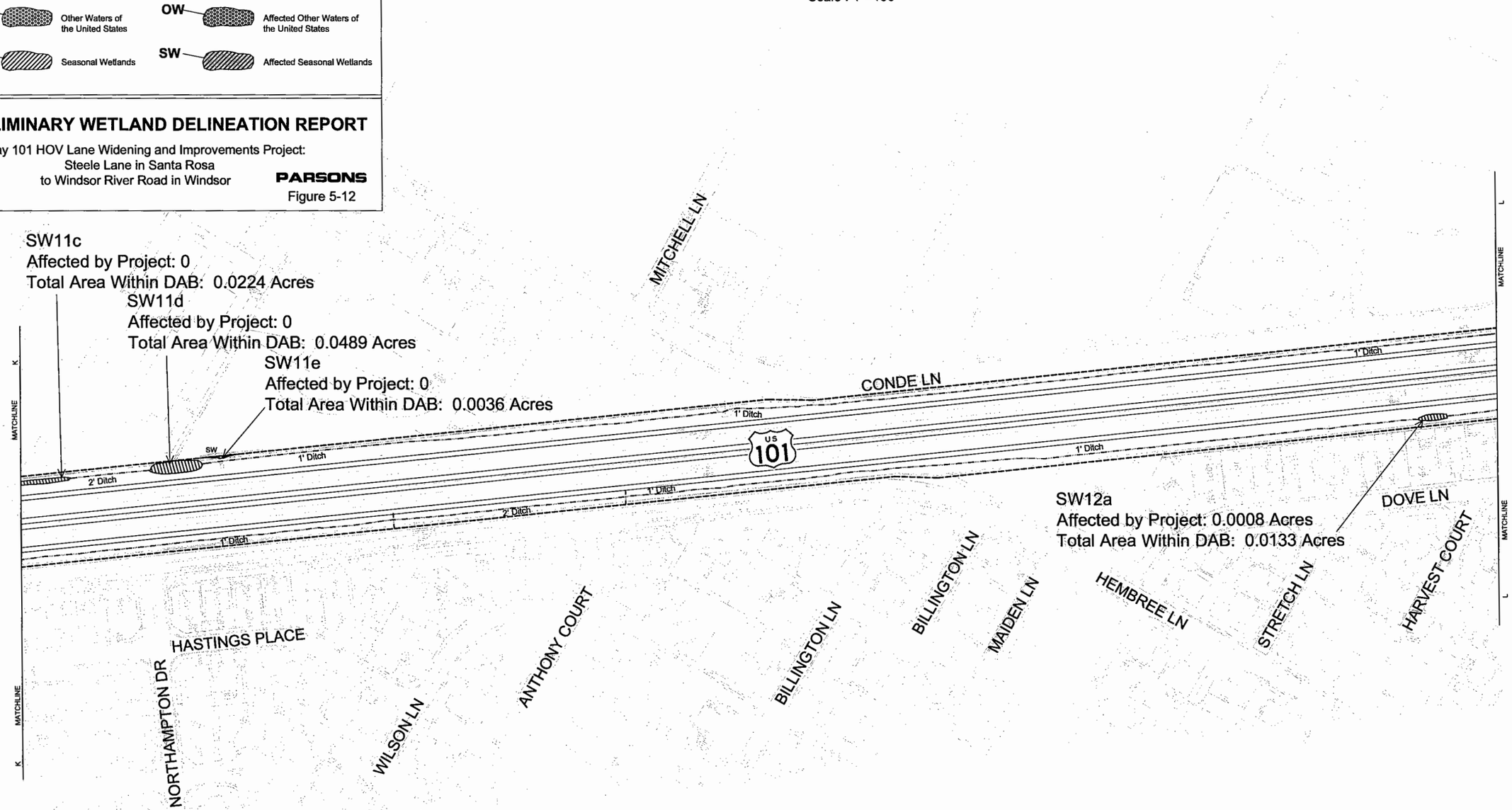

p0023937 Jan 25, 2007 - 11:27am R:\445483\Studies\Environmental\Wetland Impacts - F1\Wetlands Geom-Default-Rev2.dwg

Legend

- Delineation Area Boundary (DAB)
- Dry Roadside Ditch
- OW — Other Waters of the United States
- OW — Affected Other Waters of the United States
- SW — Seasonal Wetlands
- SW — Affected Seasonal Wetlands

PRELIMINARY WETLAND DELINEATION REPORT

Highway 101 HOV Lane Widening and Improvements Project:
Steele Lane in Santa Rosa
to Windsor River Road in Windsor

PARSONS

Figure 5-13

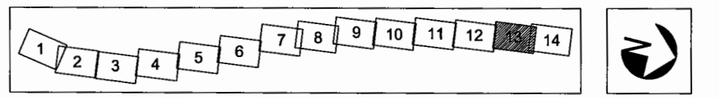

Scale : 1"=100'

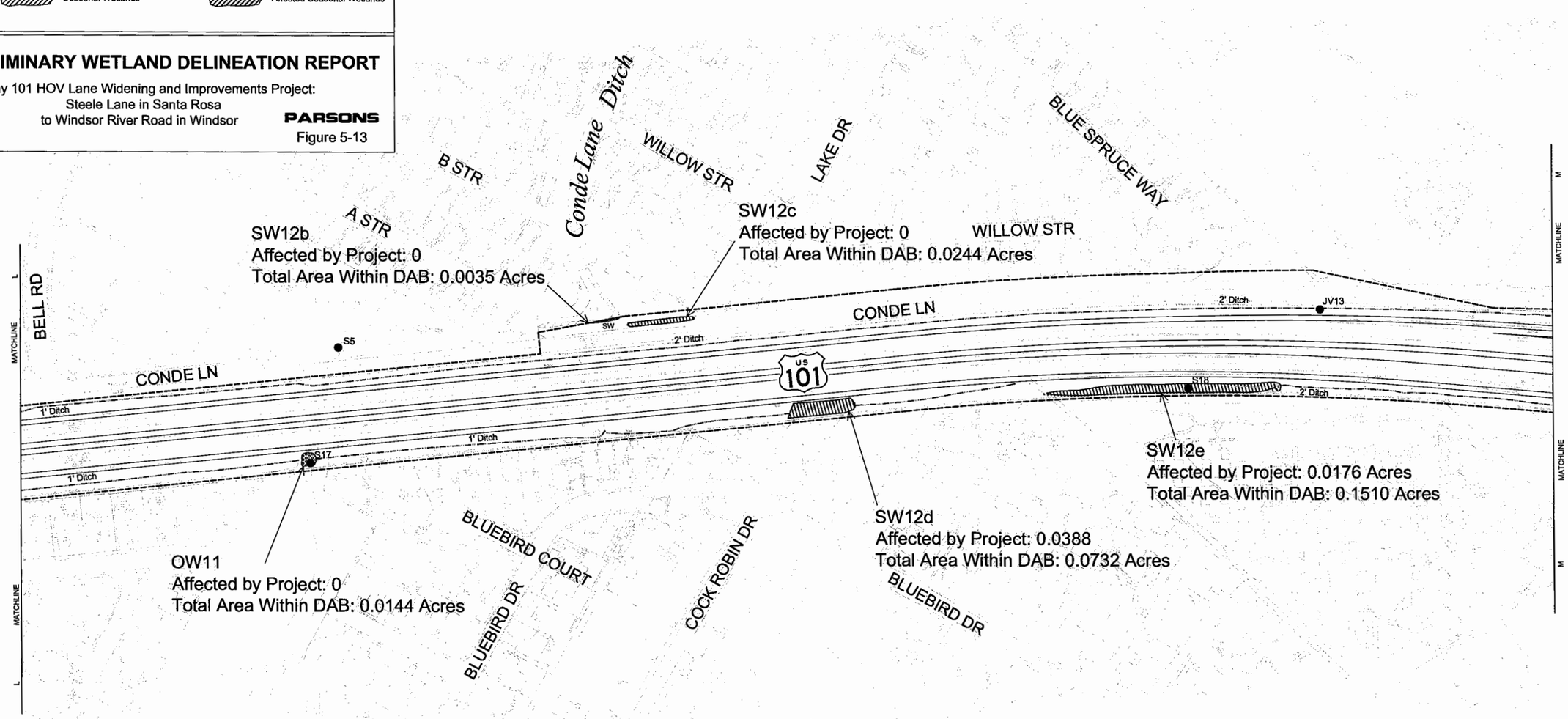

p0023937 Jan 25, 2007 – 11:28am R:\845483\Studies\Environmental\Wetland Impacts – R1\Wetlands Geom-Default-Rev2.dwg

Legend

- Delineation Area Boundary (DAB)
- Dry Roadside Ditch
- OW — Other Waters of the United States
- OW — Affected Other Waters of the United States
- SW — Seasonal Wetlands
- SW — Affected Seasonal Wetlands

PRELIMINARY WETLAND DELINEATION REPORT

Highway 101 HOV Lane Widening and Improvements Project:
Steele Lane in Santa Rosa
to Windsor River Road in Windsor

PARSONS

Figure 5-14

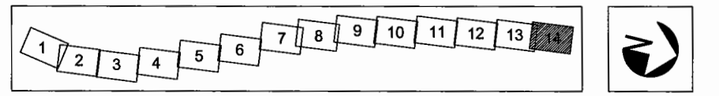

Scale : 1"=100'

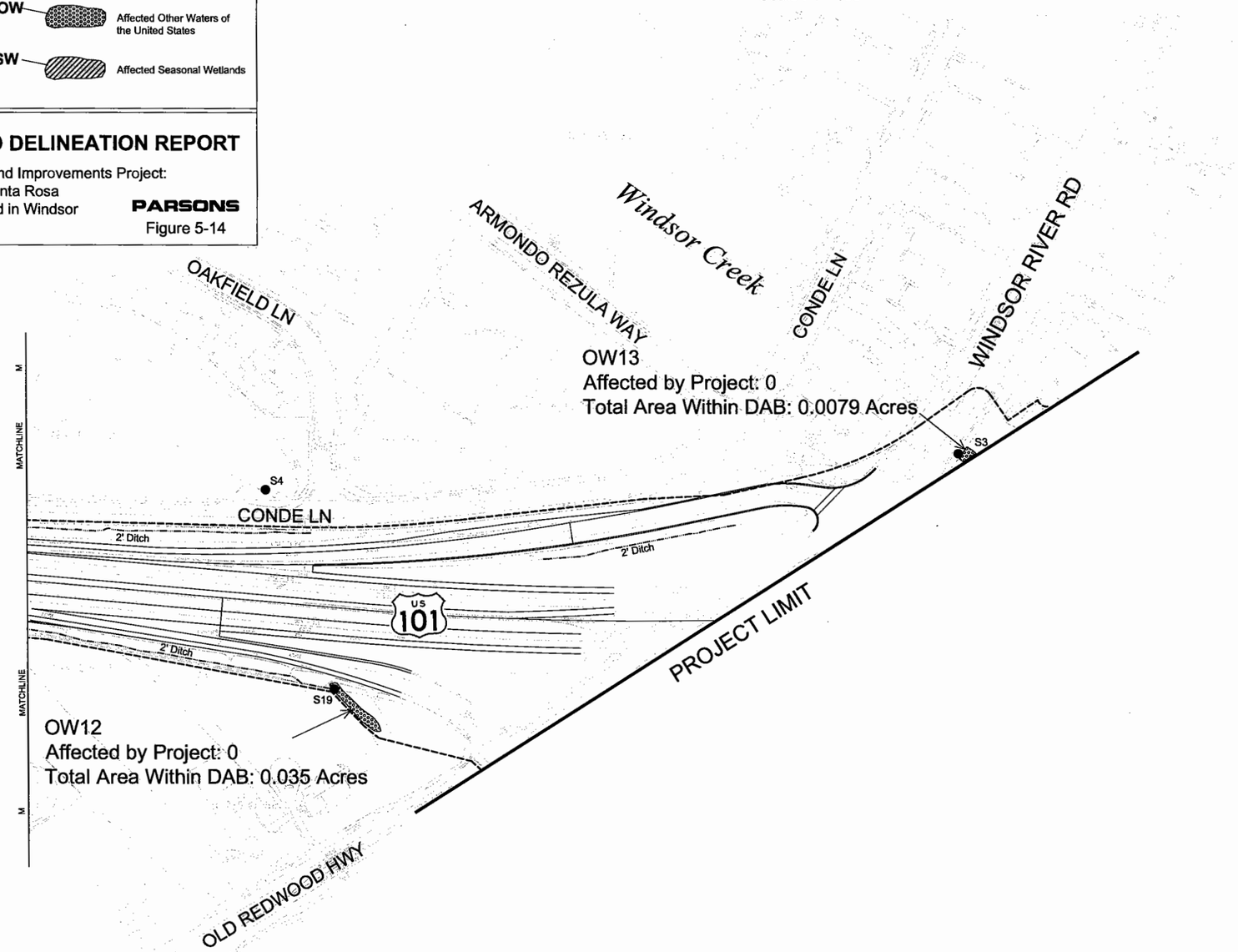

p0023937 Jan 25, 2007 – 11:28am R:\045483\Studies\Environmental\Wetland Impacts – FN\Wetlands Geom-Default-Rev2.dwg