July,10 2006

## Legend

Delineation Area Boundary (DAB)

Dry Roadside Ditch

OW — Other Waters of the United States

OW — Affected Other Waters of the United States

SW — Seasonal Wetlands

SW — Affected Seasonal Wetlands

# PRELIMINARY WETLAND DELINEATION REPORT

Highway 101 HOV Lane Widening and Improvements Project:
Steele Lane in Santa Rosa
to Windsor River Road in Windsor

PARSONS

Figure 5-7A

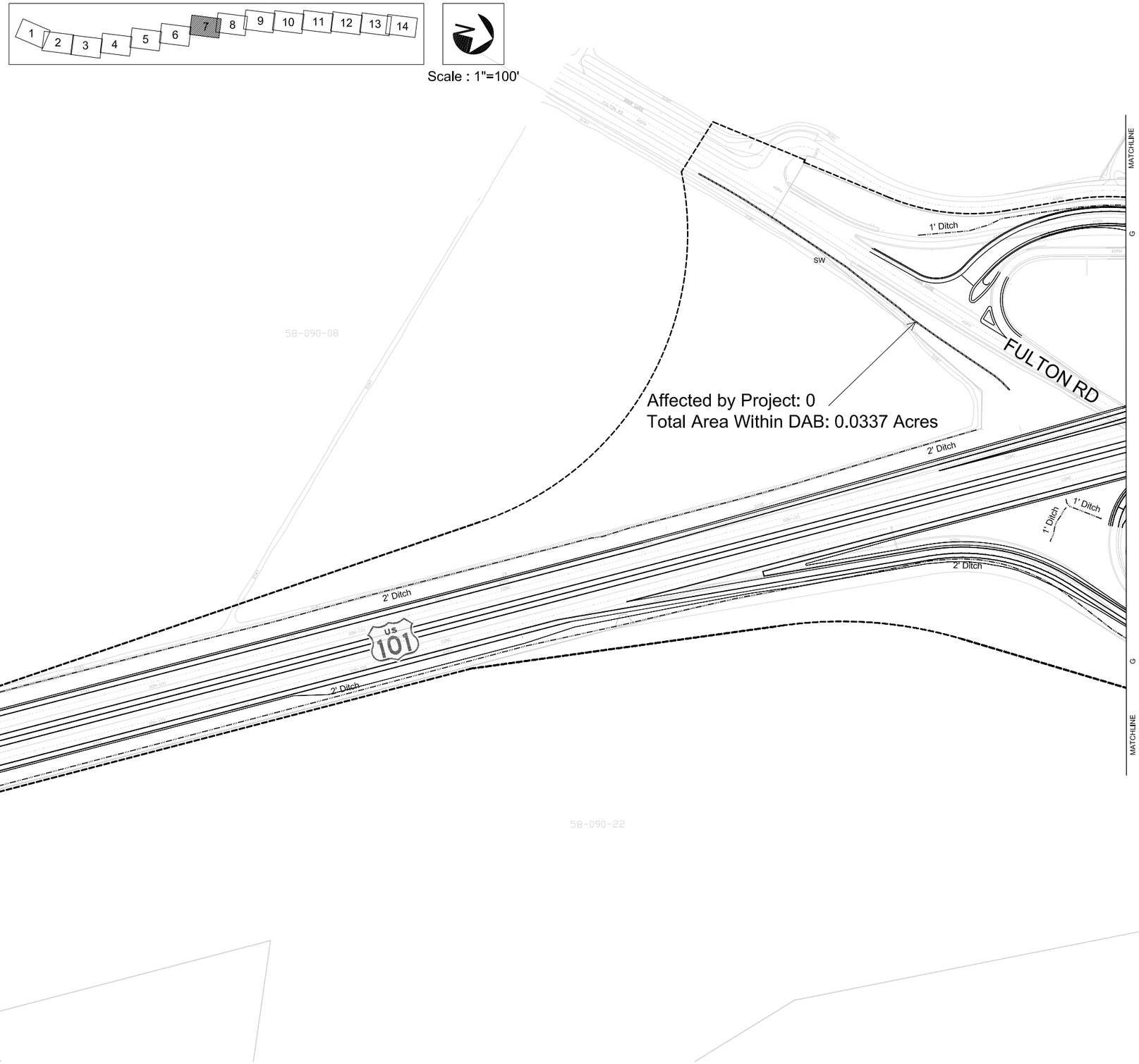


R:\645483\Studies\Environmental\Wetland Impacts - FI\Wetlands Geom-Default-Rev2.dwg

July,10 2006

## Legend

Delineation Area Boundary (DAB)

Dry Roadside Ditch

OW — Other Waters of the United States

OW — Affected Other Waters of the United States

SW — Seasonal Wetlands

SW — Affected Seasonal Wetlands

# PRELIMINARY WETLAND DELINEATION REPORT

Highway 101 HOV Lane Widening and Improvements Project:
Steele Lane in Santa Rosa
to Windsor River Road in Windsor

PARSONS

Figure 5-8A

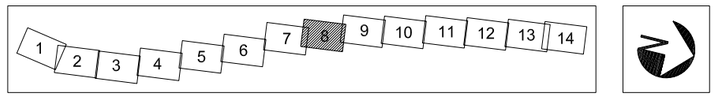


Scale : 1"=100'

Affected by Project: 0.0061 Acres
Shaded Area: 0.1300 Acres
Total Area Within DAB: 0.2860 Acres

Affected by Project: 0.0008 Acres
Shaded Area: 0.0407 Acres
Total Area Within DAB: 0.0414 Acres

Affected by Project: 0.0002 Acres
Shaded Area: 0.0060 Acres
Total Area Within DAB: 0.0485 Acres

Affected by Project: 0.0006 Acres
Total Area Within DAB: 0.0092 Acres

MATCHLINE G

MATCHLINE H

US 101

S7

OW

1' Ditch

2' Ditch

2'-3' Ditch

Mark West Creek

AIRPORT BLVD

59-170-37

59-230-51

59-230-70

59-170-25

59-230-64

59-230-71

59-230-74

R:\654583\Studies\Environmental\Wetland Impacts - FI\Wetlands Geom-Default-Rev2.dwg

July,10 2006

## Legend

Delineation Area Boundary (DAB)

Dry Roadside Ditch

OW — Other Waters of the United States

OW — Affected Other Waters of the United States

SW — Seasonal Wetlands

SW — Affected Seasonal Wetlands

# PRELIMINARY WETLAND DELINEATION REPORT

Highway 101 HOV Lane Widening and Improvements Project:
Steele Lane in Santa Rosa
to Windsor River Road in Windsor

**PARSONS**

Figure 5-9A

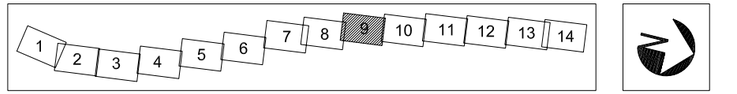


Scale : 1"=100'

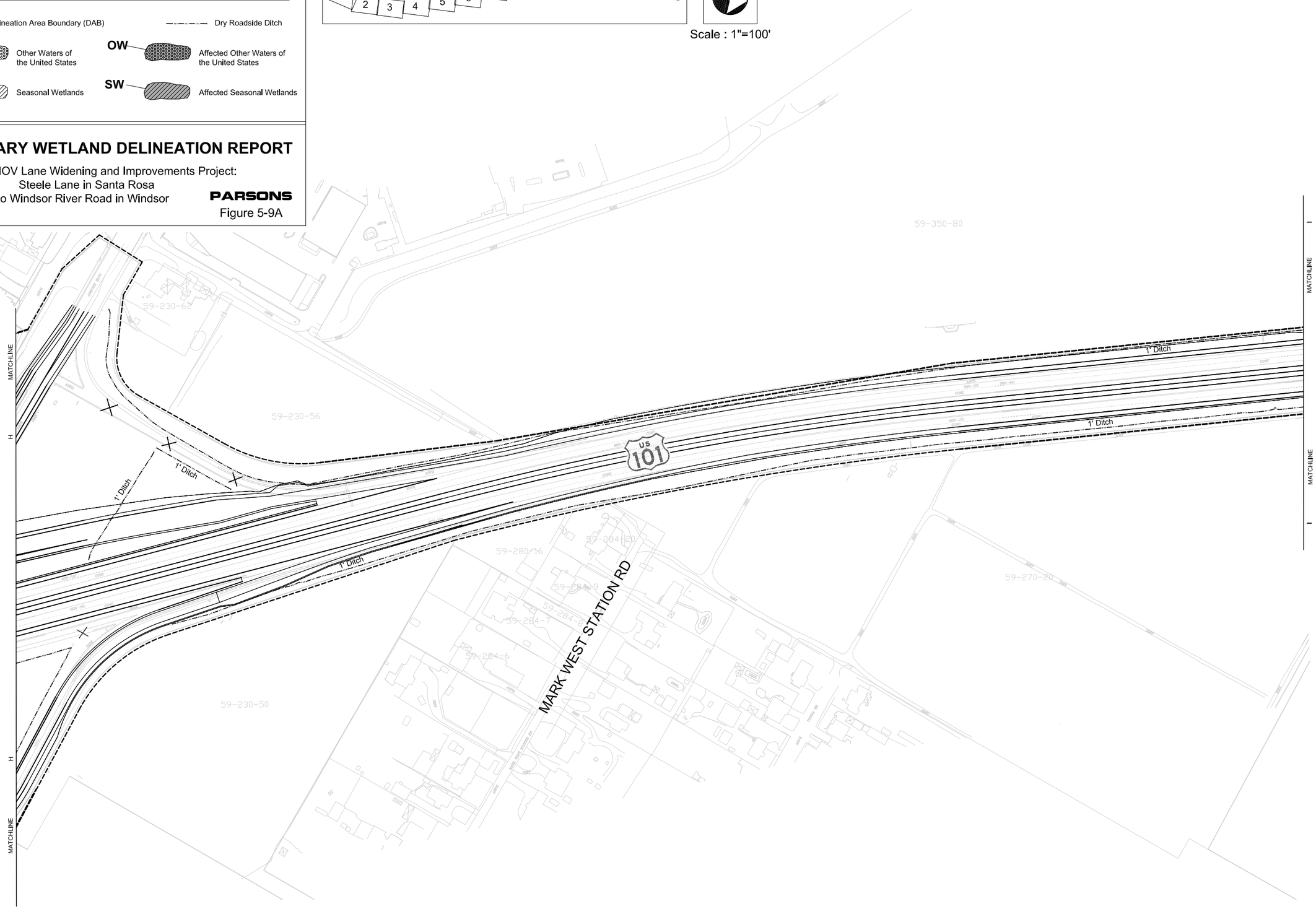


R:\645483\Studies\Environmental\Wetland Impacts - FI\Wetlands Geom-Default-Rev2.dwg

July,10 2006

## Legend

Delineation Area Boundary (DAB)

Dry Roadside Ditch

OW — Other Waters of the United States

OW — Affected Other Waters of the United States

SW — Seasonal Wetlands

SW — Affected Seasonal Wetlands

# PRELIMINARY WETLAND DELINEATION REPORT

Highway 101 HOV Lane Widening and Improvements Project:
Steele Lane in Santa Rosa
to Windsor River Road in Windsor

**PARSONS**

Figure 5-10A

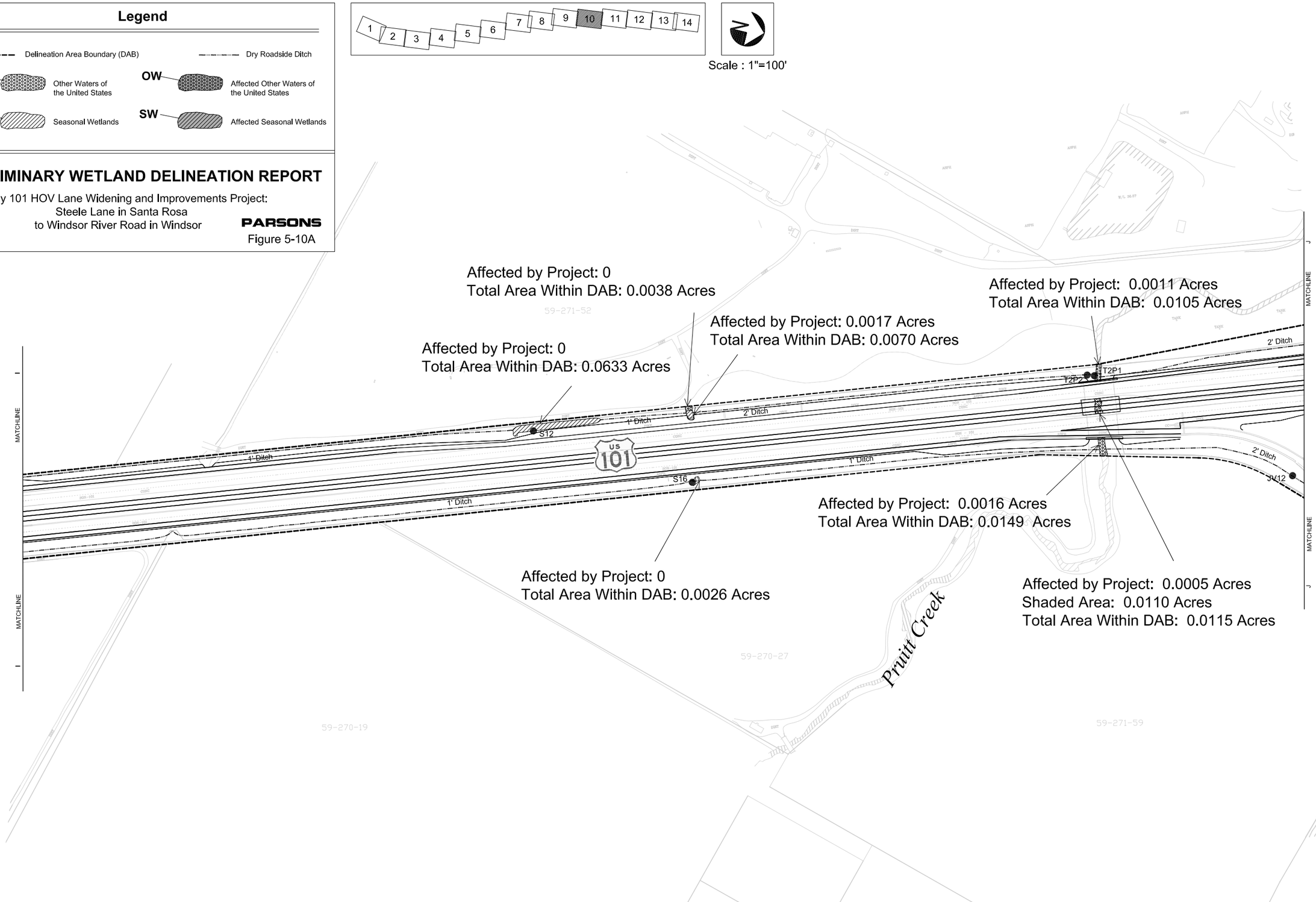


R:\645483\Studies\Environmental\Wetland Impacts - FI\Wetlands Geom-Default-Rev2.dwg