July,10 2006

Legend

Delineation Area Boundary (DAB)

Dry Roadside Ditch

OW — Other Waters of the United States

OW — Affected Other Waters of the United States

SW — Seasonal Wetlands

SW — Affected Seasonal Wetlands

PRELIMINARY WETLAND DELINEATION REPORT

Highway 101 HOV Lane Widening and Improvements Project:
Steele Lane in Santa Rosa
to Windsor River Road in Windsor

PARSONS

Figure 5-4

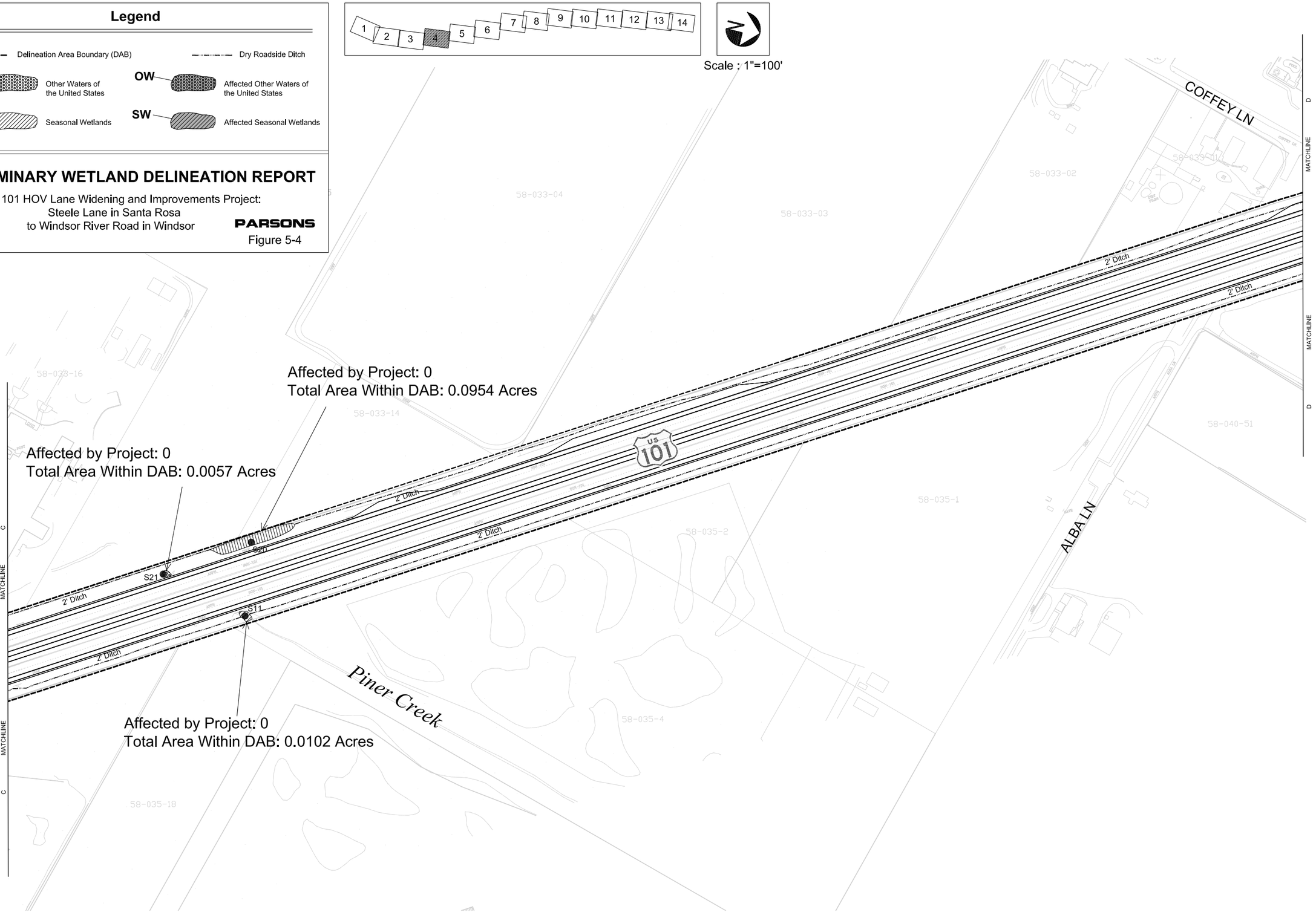

R:\645483\Studies\Environmental\Wetland Impacts - FI\Wetlands Geom-Default-Rev2.dwg

July,10 2006

Legend

Delineation Area Boundary (DAB)

Dry Roadside Ditch

OW — Other Waters of the United States

OW — Affected Other Waters of the United States

SW — Seasonal Wetlands

SW — Affected Seasonal Wetlands

PRELIMINARY WETLAND DELINEATION REPORT

Highway 101 HOV Lane Widening and Improvements Project:
Steele Lane in Santa Rosa
to Windsor River Road in Windsor

PARSONS

Figure 5-5

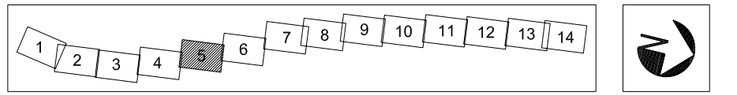

Scale : 1"=100'

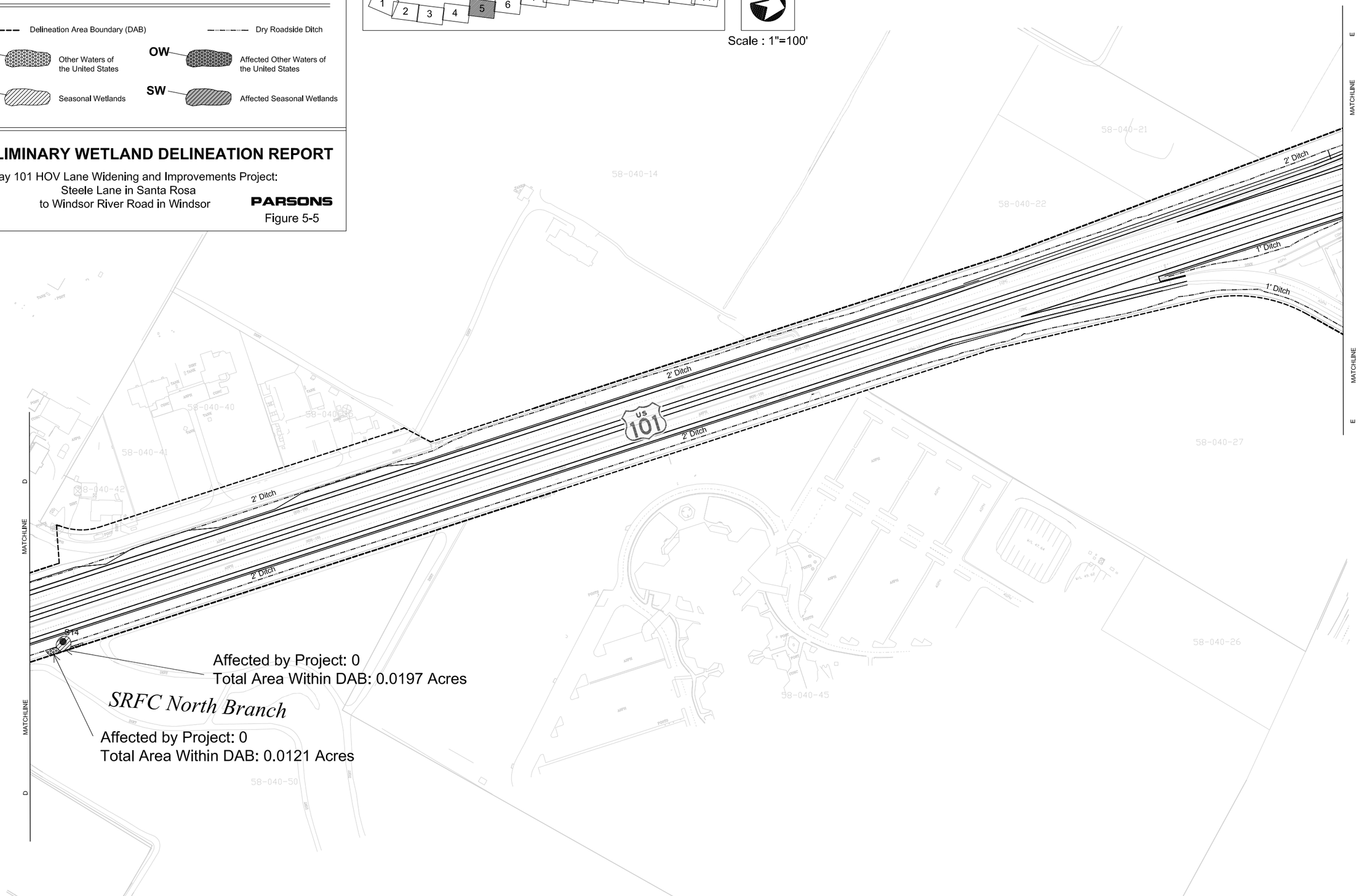

R:\645483\Studies\Environmental\Wetland Impacts - FH\Wetlands Geom-Default-Rev2.dwg

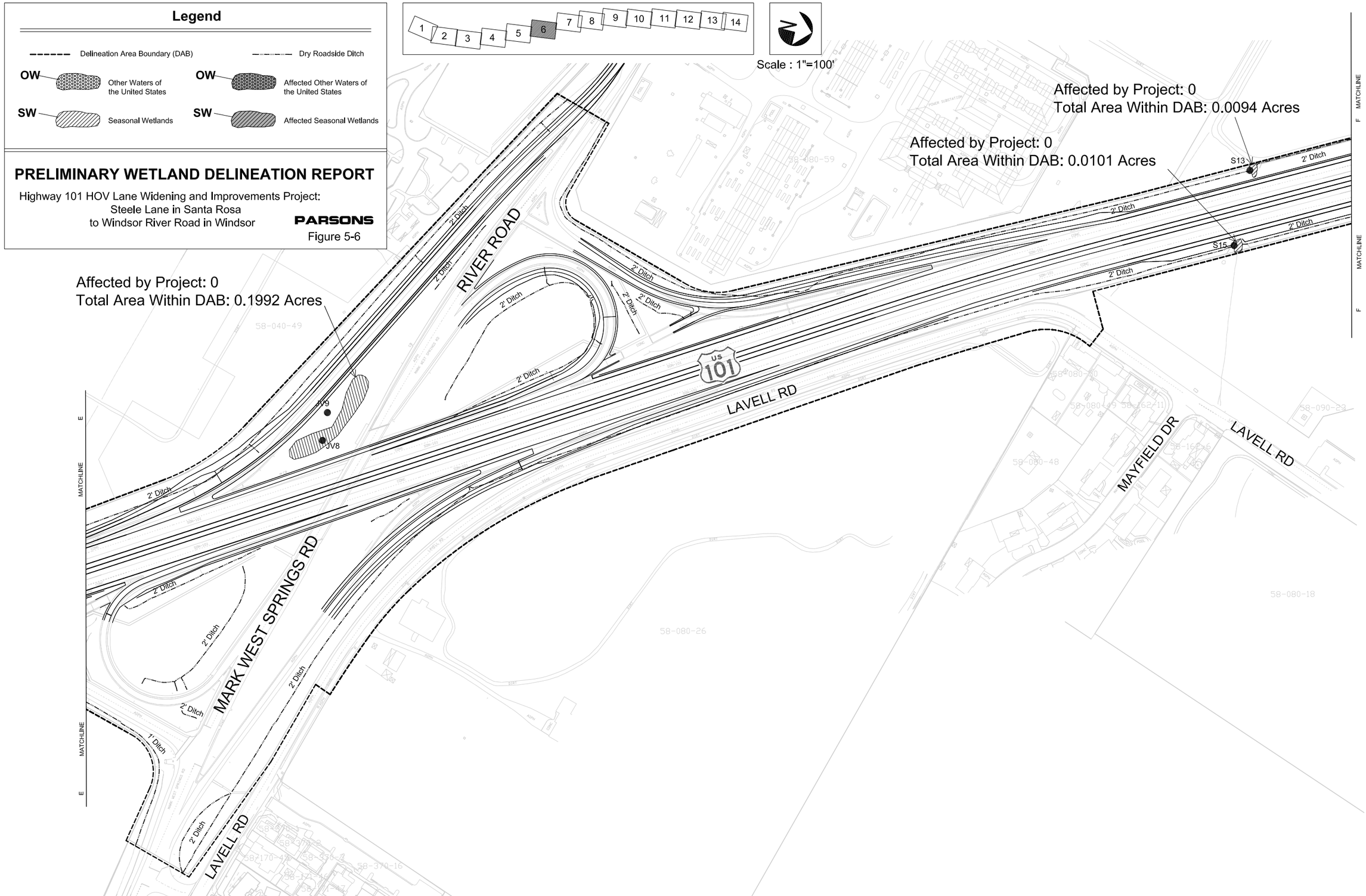

July,10 2006

R:\643483\Studies\Environmental\Wetland Impacts - FI\Wetlands Geom-Default-Rev2.dwg