July,10 2006

Legend

Delineation Area Boundary (DAB)

Dry Roadside Ditch

OW — Other Waters of the United States

OW — Affected Other Waters of the United States

SW — Seasonal Wetlands

SW — Affected Seasonal Wetlands

PRELIMINARY WETLAND DELINEATION REPORT

Highway 101 HOV Lane Widening and Improvements Project:
Steele Lane in Santa Rosa
to Windsor River Road in Windsor

PARSONS

Figure 5-11

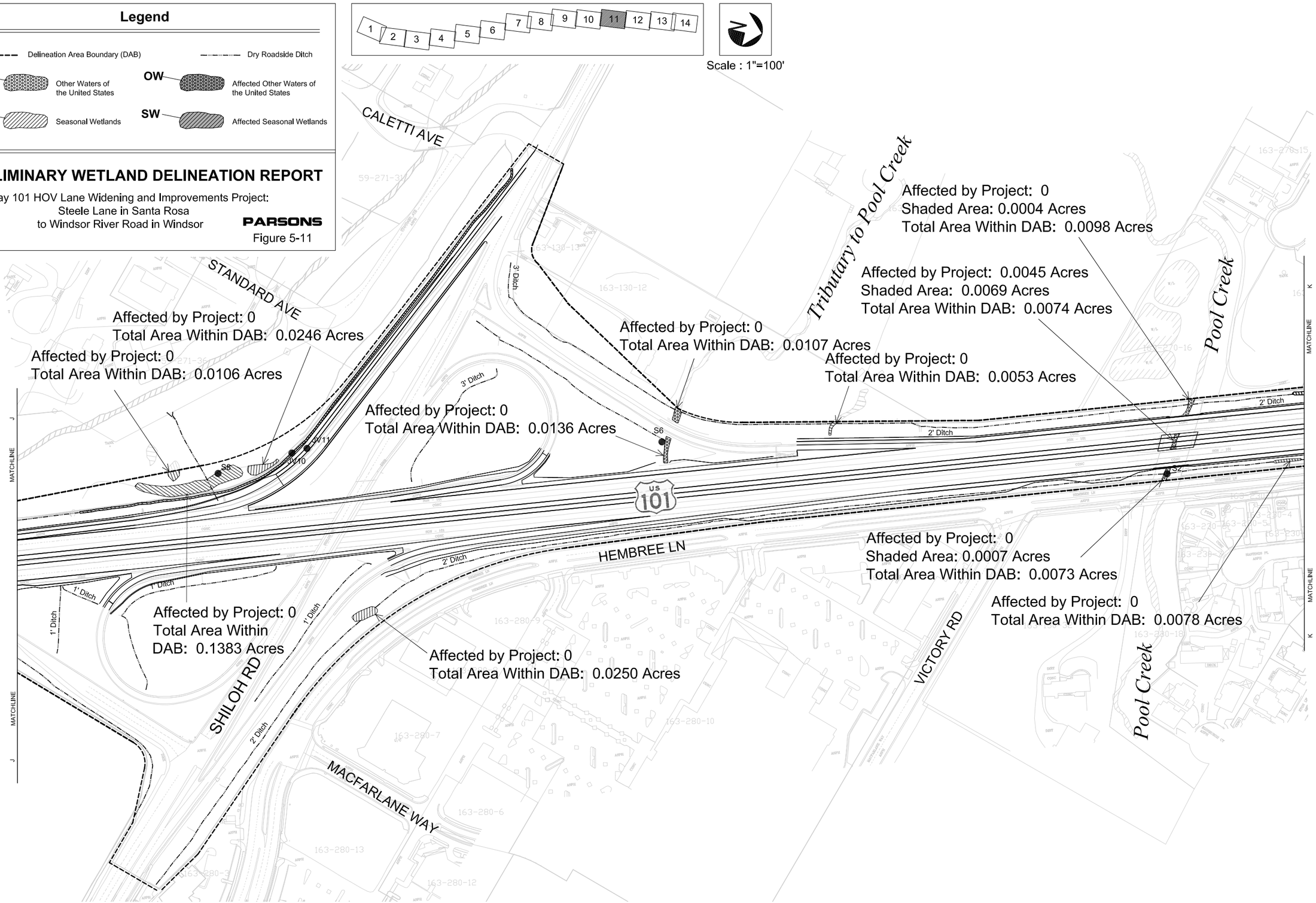

R:\6454583\Studies\Environmental\Wetland Impacts - FI\Wetlands Geom-Default-Rev2.dwg

July,10 2006

Legend

Delineation Area Boundary (DAB)

Dry Roadside Ditch

OW — Other Waters of the United States

OW — Affected Other Waters of the United States

SW — Seasonal Wetlands

SW — Affected Seasonal Wetlands

PRELIMINARY WETLAND DELINEATION REPORT

Highway 101 HOV Lane Widening and Improvements Project:
Steele Lane in Santa Rosa
to Windsor River Road in Windsor

PARSONS

Figure 5-12

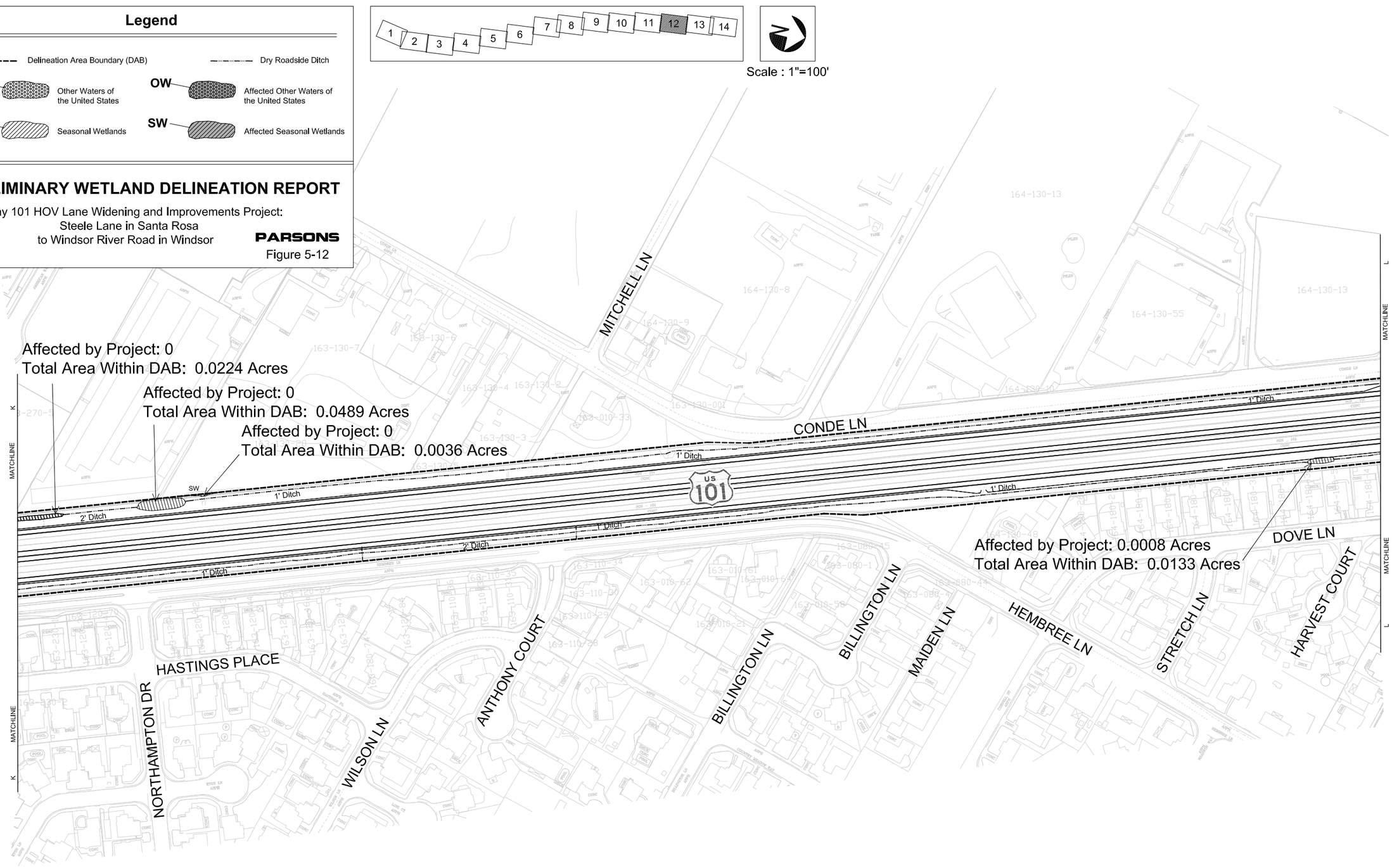

R:\64-5483\Studies\Environmental\Wetland Impacts - F1\Wetlands Geom-Default-Rev2.dwg

July,10 2006

Legend

- Delineation Area Boundary (DAB)
- Dry Roadside Ditch
- OW — Other Waters of the United States
- OW — Affected Other Waters of the United States
- SW — Seasonal Wetlands
- SW — Affected Seasonal Wetlands

PRELIMINARY WETLAND DELINEATION REPORT

Highway 101 HOV Lane Widening and Improvements Project:
Steele Lane in Santa Rosa
to Windsor River Road in Windsor

PARSONS

Figure 5-13

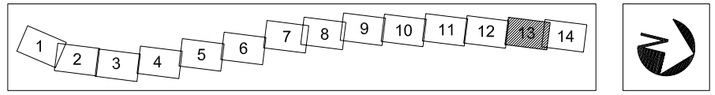

Scale : 1"=100'

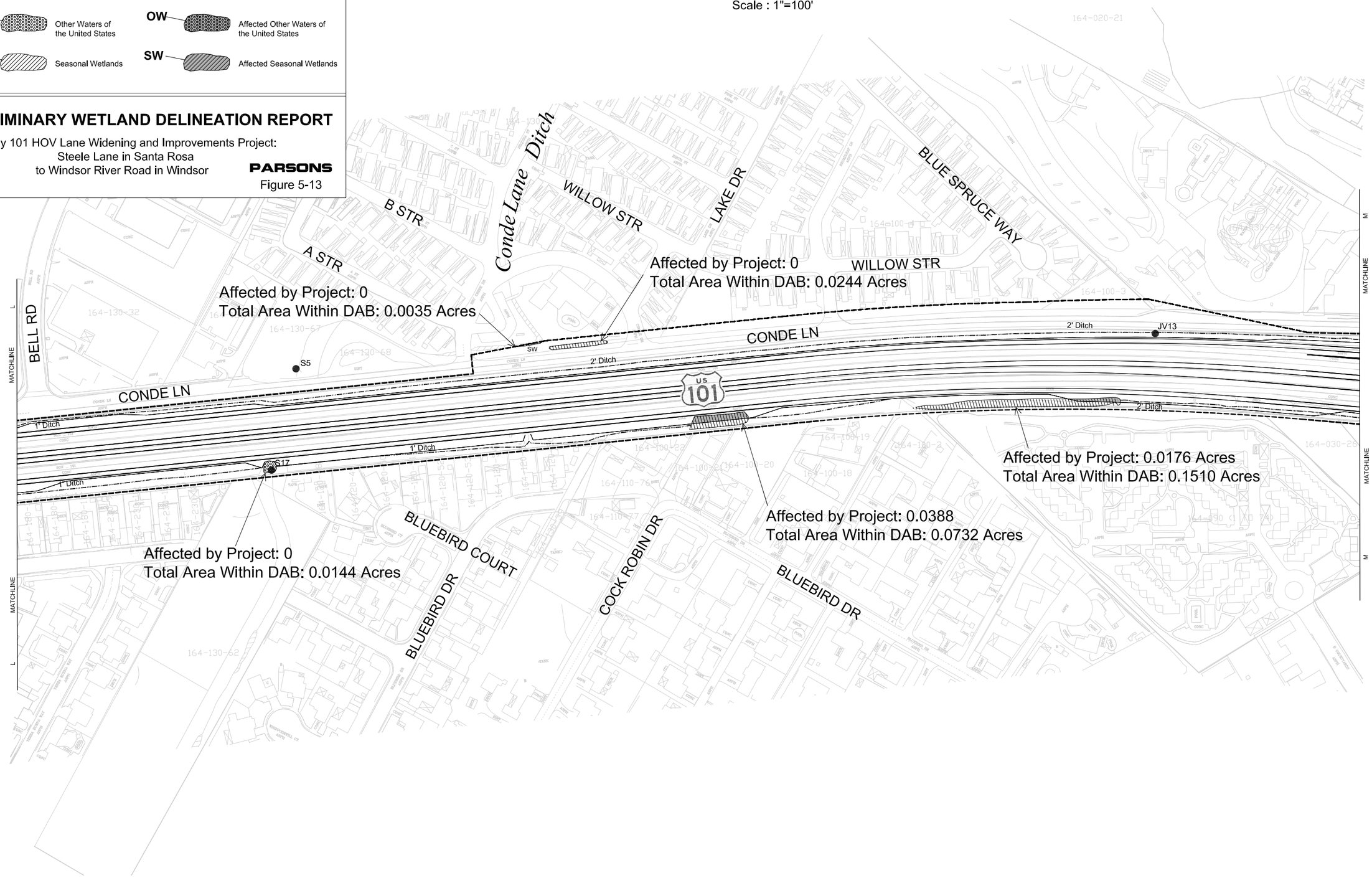

R:\654583\Studies\Environmental\Wetland Impacts - Fit\Wetlands Geom-Default-Rev2.dwg