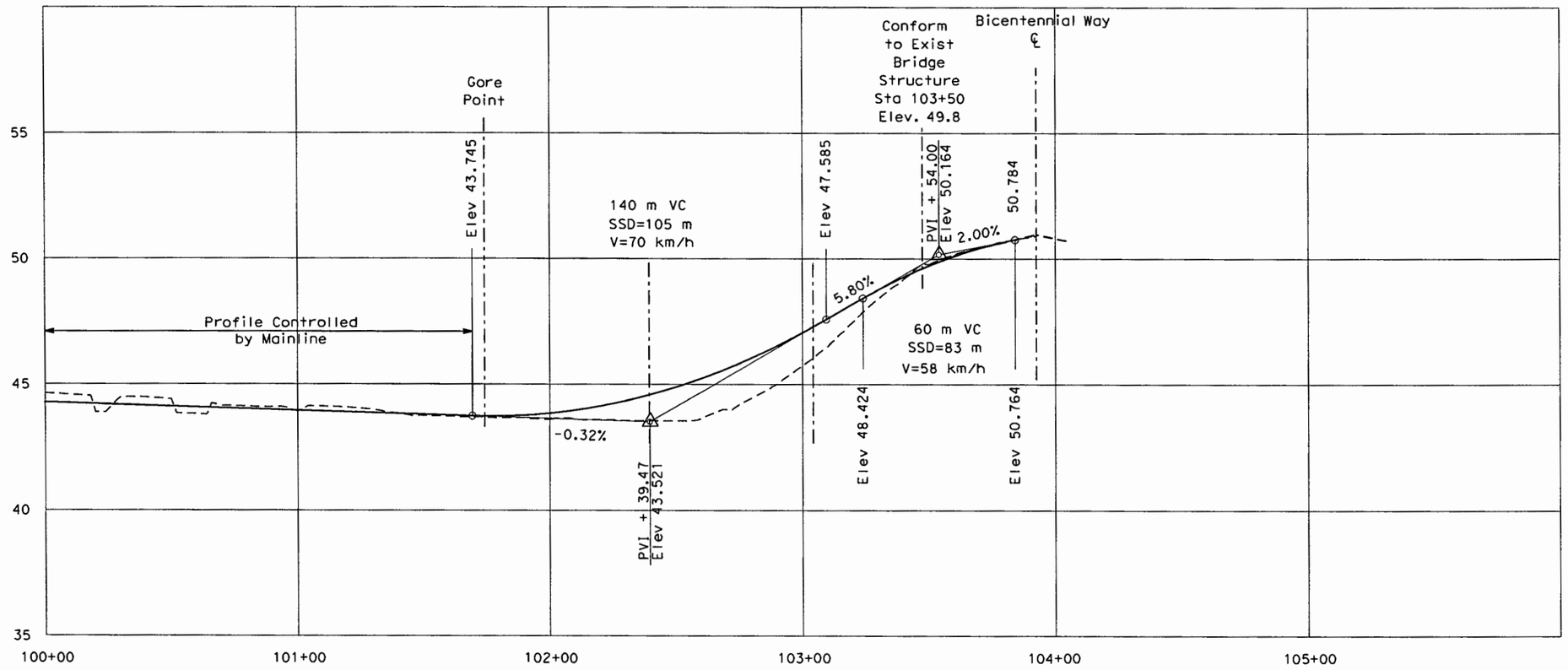

PROFILE

SOUTHBOUND ON-RAMP FROM BICENTENNIAL WAY
"BSN" LINE

SCALE:
HORIZONTAL 1:2000
VERTICAL: 1:200

PRELIMINARY
SUBJECT TO REVISION

SCTA
Sonoma County
Transportation Authority

Caltrans

All Dimensions Are in Meters Unless Otherwise Shown

Figure B - Sheet 1 of 4
HIGHWAY 101 HOV LANE WIDENING PROJECT
STEELE LANE TO WINDSOR RIVER ROAD

PROFILES

DGN FILE = r:\645483\drawings\civil\environmental\483figb_01.sht USERNAME = $(USER)
PENTABLE = BASIC.TBL DATE PLOTTED = 12/1/2006 TIME PLOTTED = 3:03:00 PM

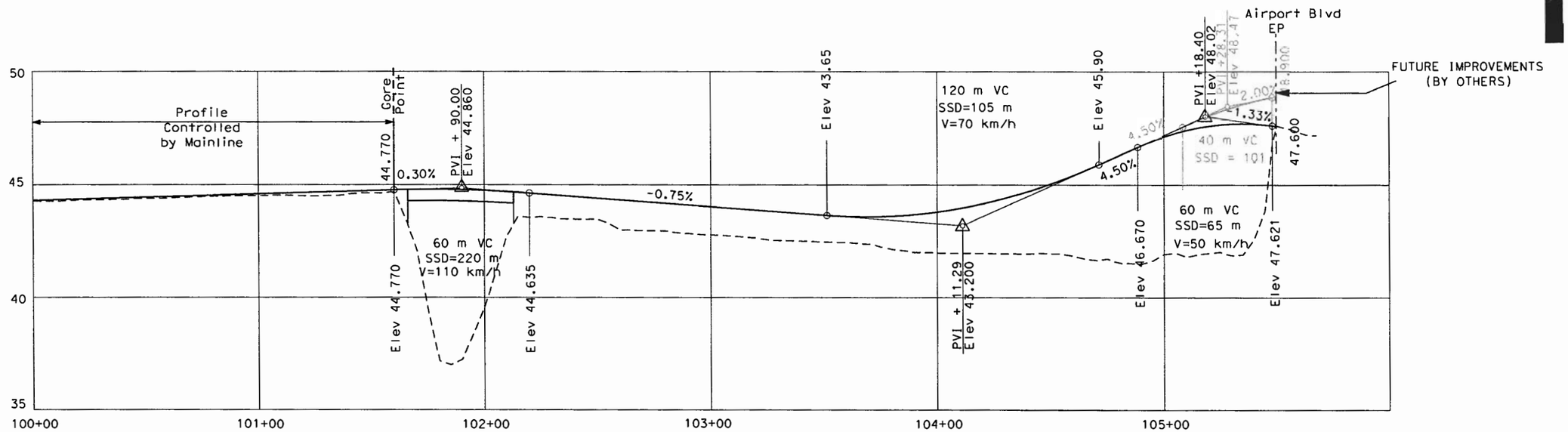

PROFILE

FULTON ROAD/AIRPORT BLVD INTERCHANGE
SOUTHBOUND OPTION A
SOUTH BOUND ON-RAMP FROM AIRPORT BOULEVARD - "ASN" LINE

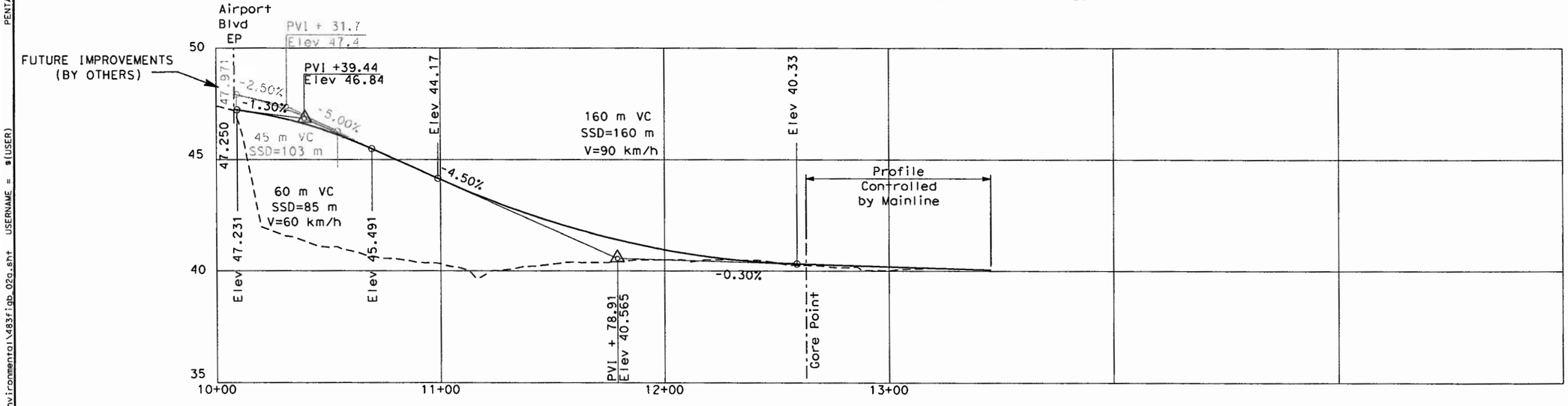

PROFILE

FULTON ROAD/AIRPORT BOULEVARD INTERCHANGE
SOUTHBOUND OPTION A - "ASF1" LINE
SOUTHBOUND OFF-RAMP TO AIRPORT BOULEVARD

SCALE:
HORIZONTAL 1:2000
VERTICAL: 1:200

PRELIMINARY
SUBJECT TO REVISION

SCTA
Sonoma County
Transportation Authority

Caltrans

All Dimensions Are in Meters Unless Otherwise Shown

Figure B - Sheet 2A of 4
HIGHWAY 101 HOV LANE WIDENING PROJECT
STEELE LANE TO WINDSOR RIVER ROAD

PROFILES

DGN FILE = r:\645483\drawings\civil\environmental\483fig8_02a.sht USERNAME = $(USER) PENTABLE = BASIC.TBL DATE PLOTTED = 12/1/2006 TIME PLOTTED = 3:03:01 PM

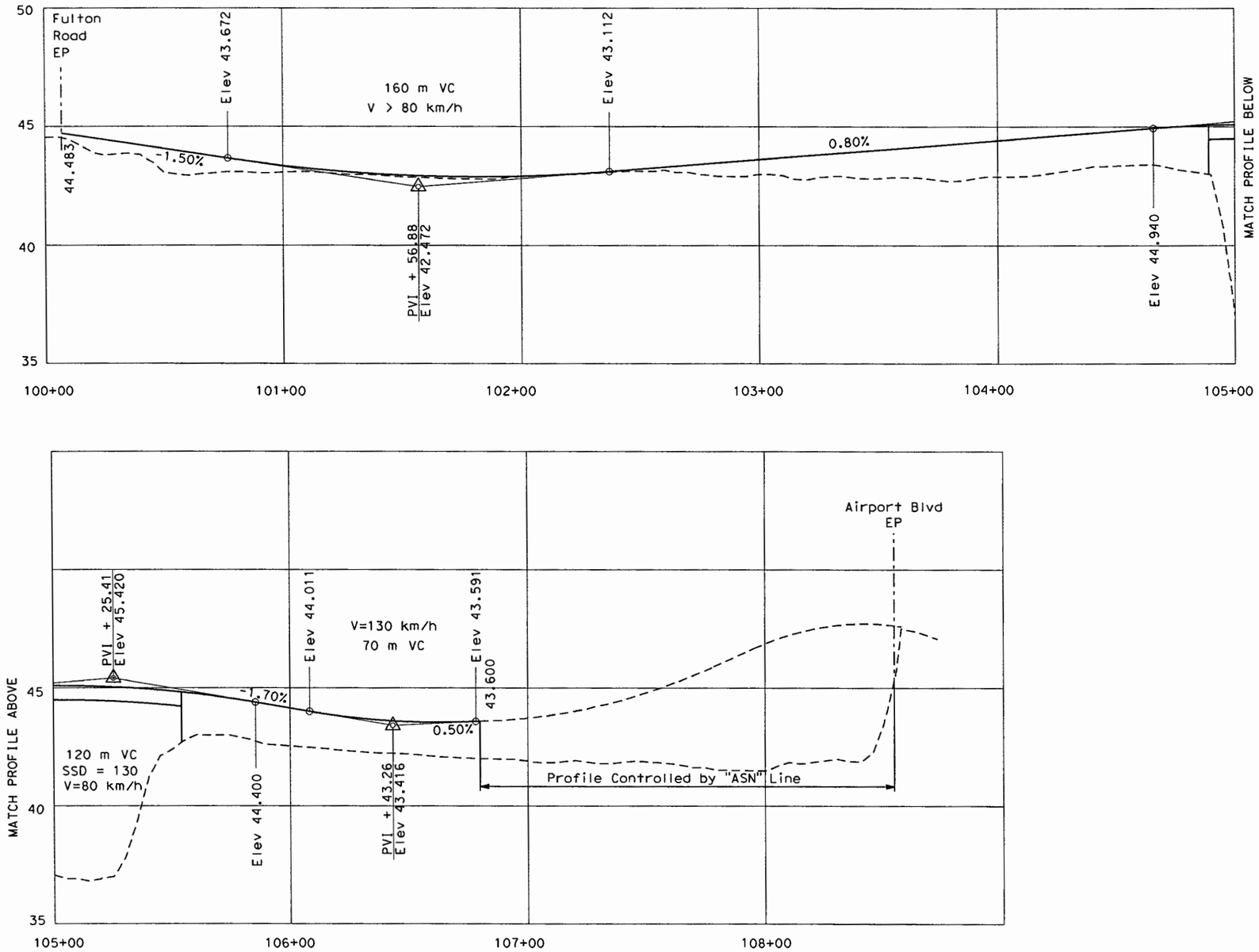

PROFILE

FULTON ROAD/AIRPORT BOULEVARD INTERCHANGE
SOUTHBOUND OPTION A
ONE WAY FRONTAGE ROAD
BETWEEN AIRPORT BOULEVARD AND FULTON ROAD - "ASF2" LINE

SCALE:
HORIZONTAL 1:2000
VERTICAL: 1:200

PRELIMINARY SUBJECT TO REVISION

SCTA
Sonoma County Transportation Authority

Caltrans

All Dimensions Are in Meters Unless Otherwise Shown

Figure B - Sheet 3A of 4
HIGHWAY 101 HOV LANE WIDENING PROJECT
STEELE LANE TO WINDSOR RIVER ROAD

PROFILES

DGN FILE = r:\645483\drawings\civil\environmental\483figp_03a.sht USERNAME = $(USER)
PENTABLE = BASIC.TBL
DATE PLOTTED = 12/1/2006 TIME PLOTTED = 3:03:03 PM

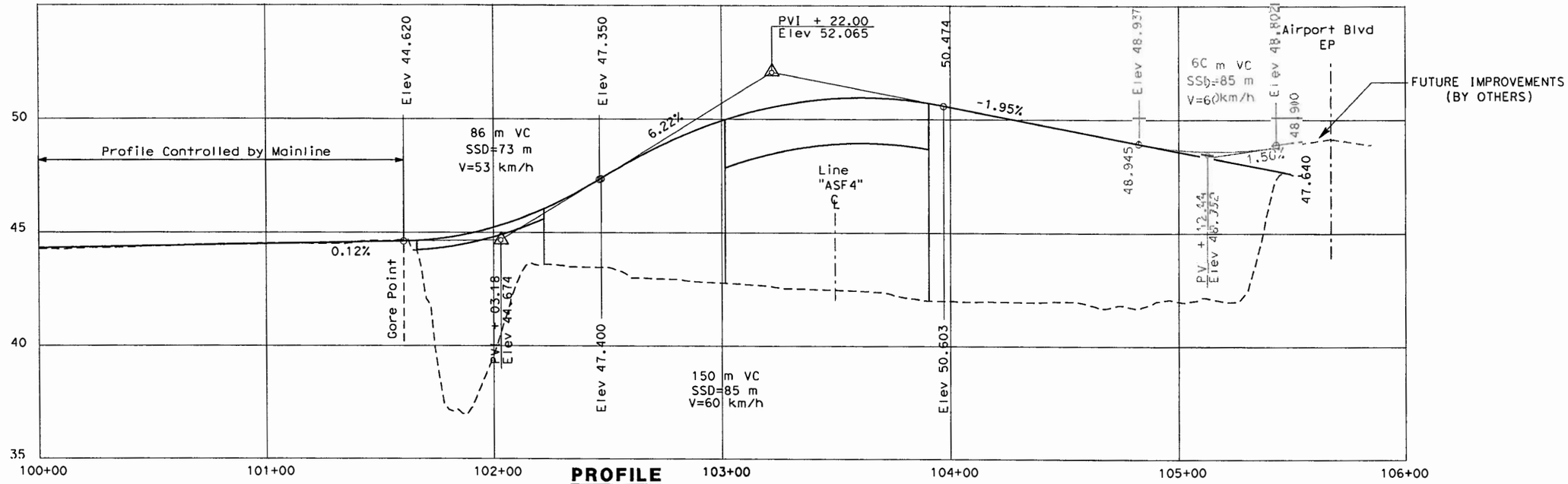

PROFILE

FULTON ROAD/AIRPORT BLVD INTERCHANGE
SOUTHBOUND OPTION B
SOUTH BOUND ON-RAMP FROM AIRPORT BOULEVARD - "ASNB" LINE

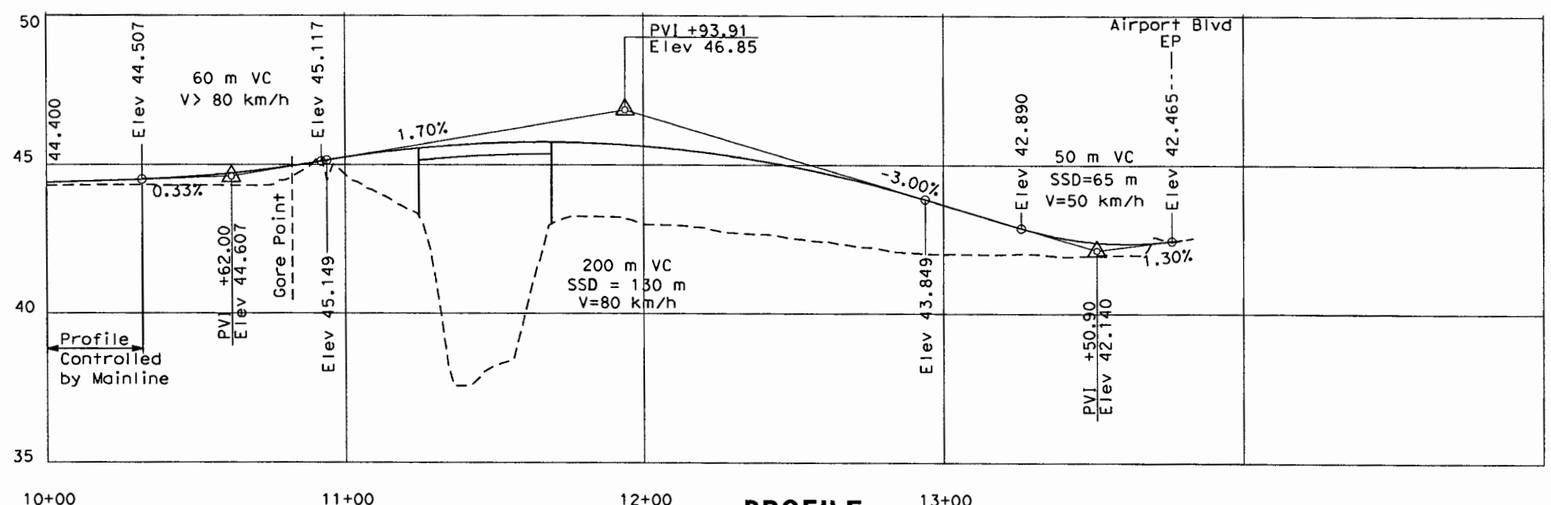

PROFILE

FULTON ROAD/AIRPORT BLVD INTERCHANGE
NORTHBOUND OPTION B
NORTHBOUND OFF-RAMP TO AIRPORT BOULEVARD - "ANF2" LINE

SCALE:
HORIZONTAL 1:2000
VERTICAL: 1:200

PRELIMINARY
SUBJECT TO REVISION

SCTA
Sonoma County
Transportation Authority

Caltrans

All Dimensions Are in Meters Unless Otherwise Shown

Figure B - Sheet 2B of 4
HIGHWAY 101 HOV LANE WIDENING PROJECT
STEELE LANE TO WINDSOR RIVER ROAD

PROFILES

DGN FILE = r:\645483\drawings\civil\environmental\483figb_02b.sht USERNAME = $(USER)
PENTABLE = BASIC.TBL DATE PLOTTED = 12/1/2006 TIME PLOTTED = 3:03:02 PM

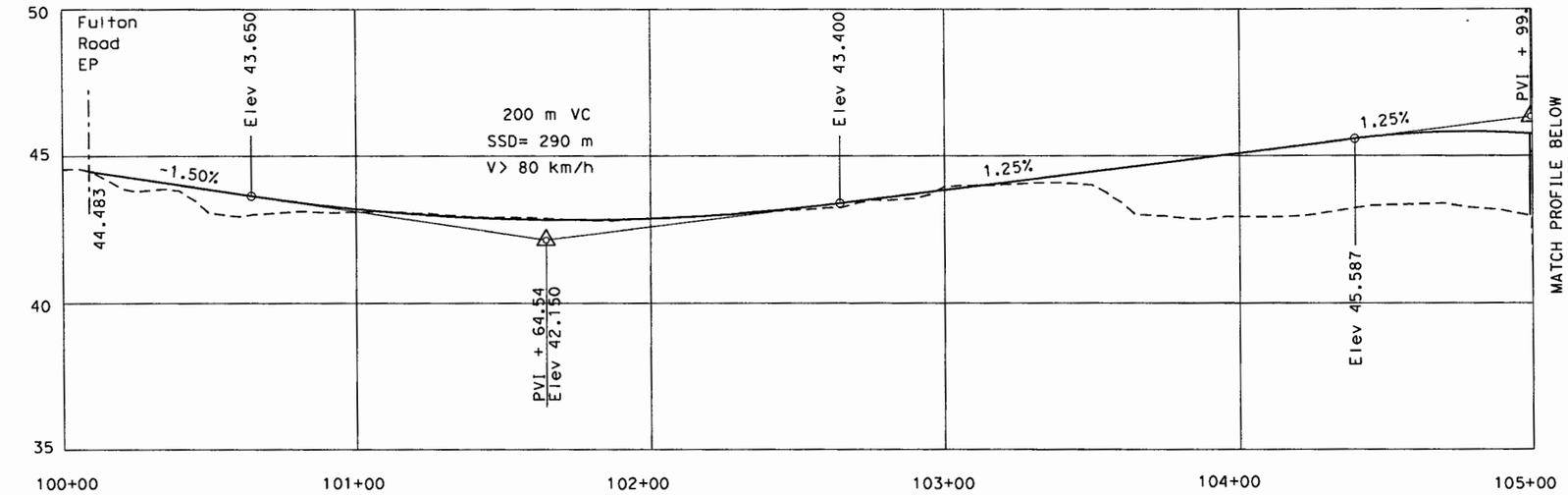

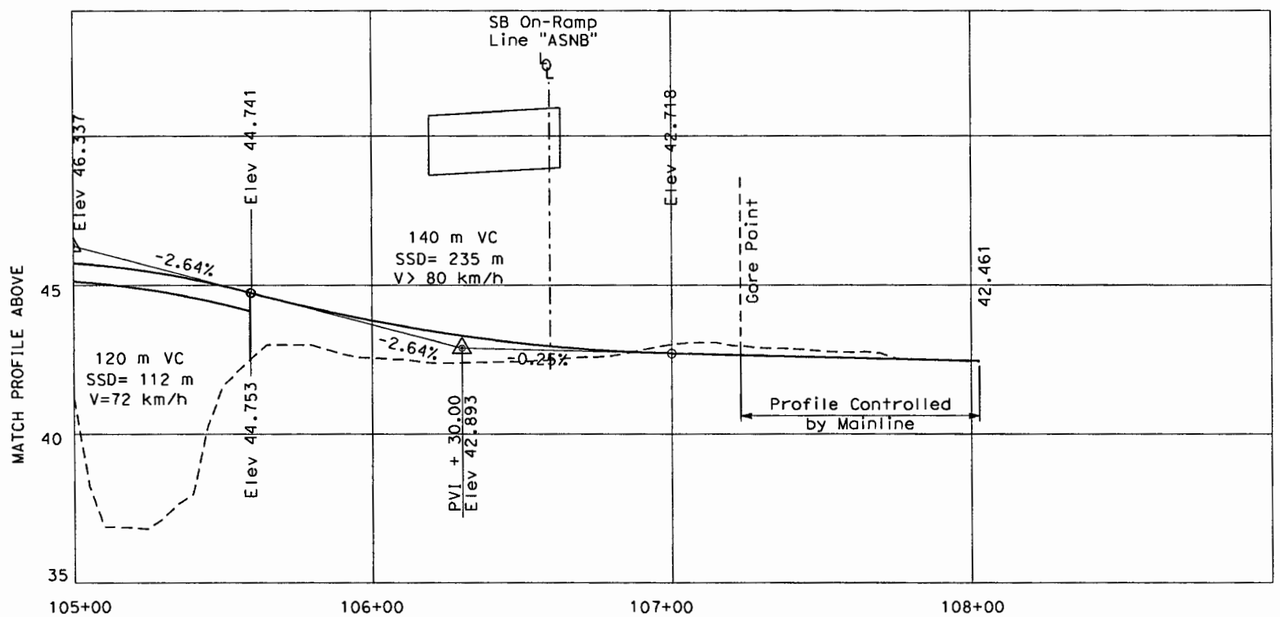

PROFILE

FULTON ROAD/AIRPORT BLVD INTERCHANGE
SOUTHBOUND OPTION B
SOUTH BOUND OFF-RAMP TO FULTON ROAD - "ASF4" LINE

SCALE:
HORIZONTAL 1:2000
VERTICAL: 1:200

PRELIMINARY
SUBJECT TO REVISION

SCTA
Sonoma County
Transportation Authority

Caltrans

All Dimensions Are in Meters Unless Otherwise Shown

Figure B - Sheet 3B of 4
HIGHWAY 101 HOV LANE WIDENING PROJECT
STEELE LANE TO WINDSOR RIVER ROAD

PROFILES

DGN FILE = r:\645483\drawings\civil\environmental\483fig0_03b.sht USERNAME = $(USER)
PENTABLE = BASIC.TBL
DATE PLOTTED = 12/1/2006 TIME PLOTTED = 3:03:04 PM

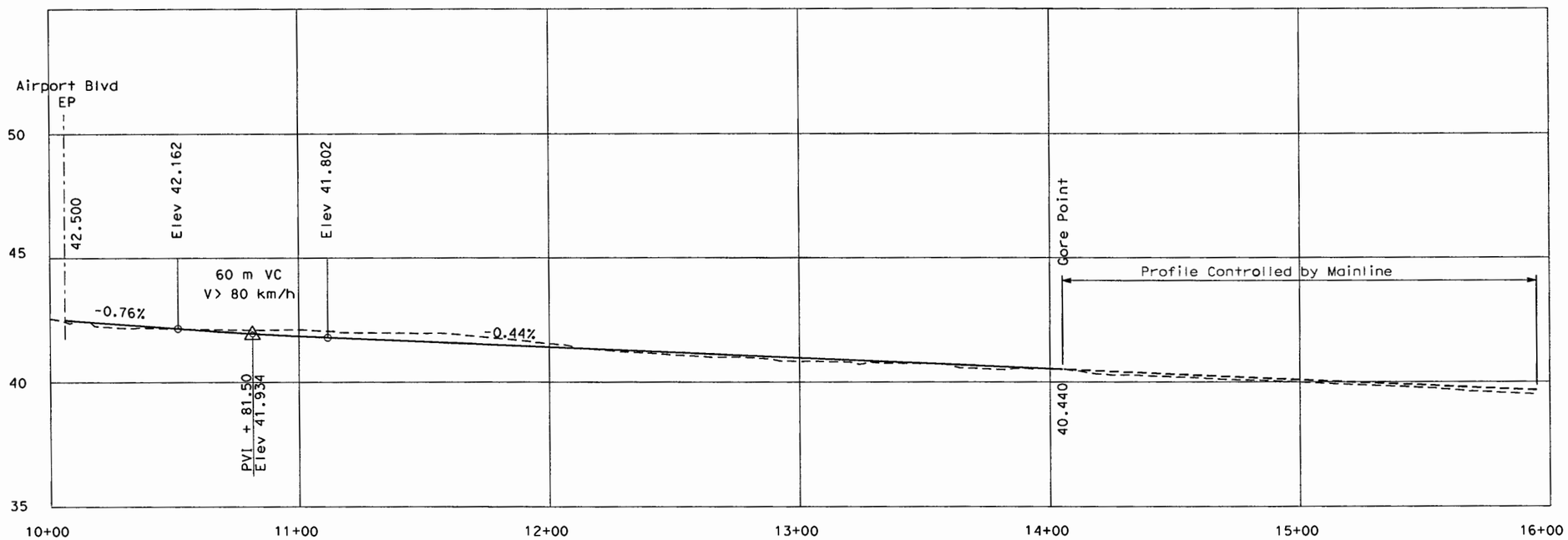

PROFILE

FULTON ROAD/AIRPORT BOULEVARD INTERCHANGE
NOTHBOUND OPTION A & OPTION B
NORTHBOUND ON-RAMP FROM AIRPORT BOULEVARD
"ANN" & "ANN2" LINES

SCALE:
HORIZONTAL 1:2000
VERTICAL: 1:200

PRELIMINARY
SUBJECT TO REVISION

SCTA
Sonoma County
Transportation Authority

Caltrans

All Dimensions Are in Meters Unless Otherwise Shown

Figure B - Sheet 4 of 4
HIGHWAY 101 HOV LANE WIDENING PROJECT
STEELE LANE TO WINDSOR RIVER ROAD

PROFILES

DGN FILE = r:\645483\drawings\civil\environmental\483figb_04.sht USERNAME = $(USER)
PENTABLE = BASIC.TBL DATE PLOTTED = 12/1/2006 TIME PLOTTED = 3:03:07 PM

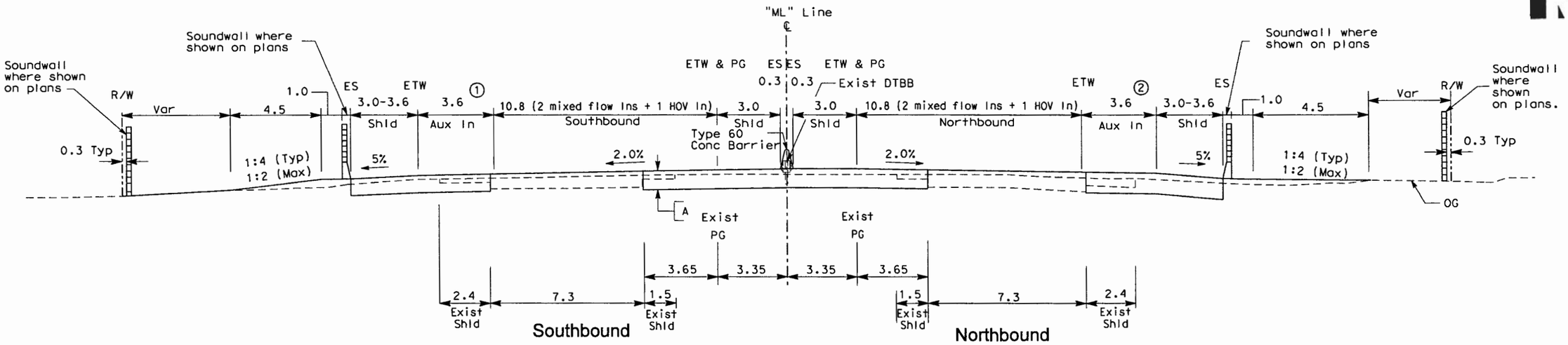

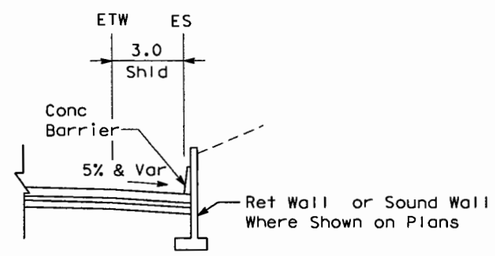

"ML" 277+60 to 279+95

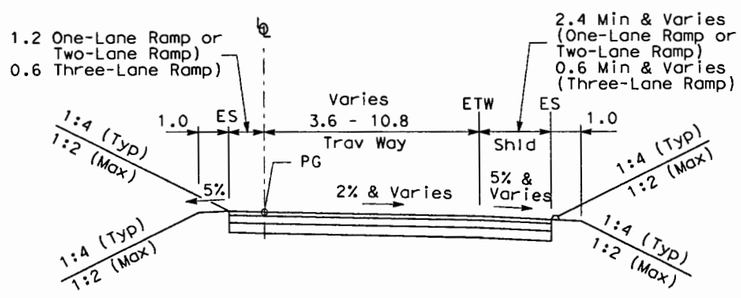

ENTRANCE RAMP

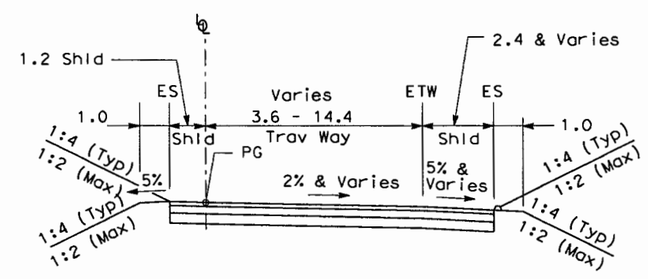

EXIT RAMP

PRELIMINARY SUBJECT TO REVISION

SCTA Sonoma County Transportation Authority

Caltrans

All Dimensions Are in Meters Unless Otherwise Shown

Figure C - Sheet 1 of 1

HIGHWAY 101 HOV LANE WIDENING PROJECT
STEELE LANE TO WINDSOR RIVER ROAD

TYPICAL SECTIONS

DGN FILE = r:\645483\drawings\civil\environmental\483figc_01.sht USERNAME = $(USER) PENTABLE = BASIC.TBL DATE PLOTTED = 12/1/2006 TIME PLOTTED = 3:03:06 PM