FOR EARTHWORK DEVELOPMENT ONLY

FOR DRIVEWAYS, DRAINAGES, & ROAD CONFORMS SEE PLANS

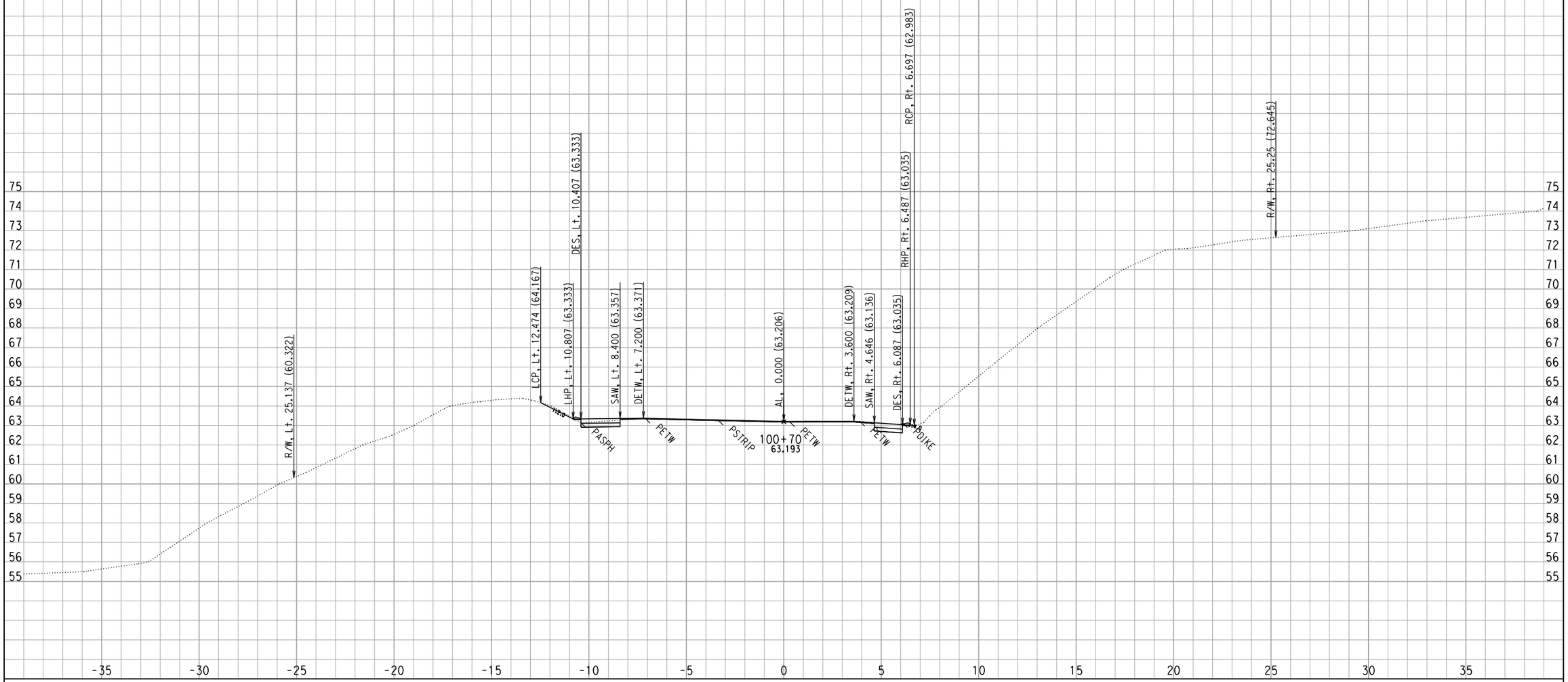

CROSS SECTIONS CREATED BY: WC DATE: 8/29/2008 ALL DIMENSIONS ARE METRIC

Project: 0147 File: D:\444201\TempRdDsn\0147\XSECTION\mainoutput\final\al69_pro69mx2_full_fin3_match18.ear

PROJECT: DUHIG
EA: 444211
0.5/3.3

Scale Ratio: 1:100 Horiz.
1:100 Vert.

A LINE - AL69
CROSS SECTIONS

SHEET 1 OF XXX

F:\4444211 final xsec.dgn 9/5/2008 12:43:56 PM

FOR EARTHWORK DEVELOPMENT ONLY

FOR DRIVEWAYS, DRAINAGES, & ROAD CONFORMS SEE PLANS

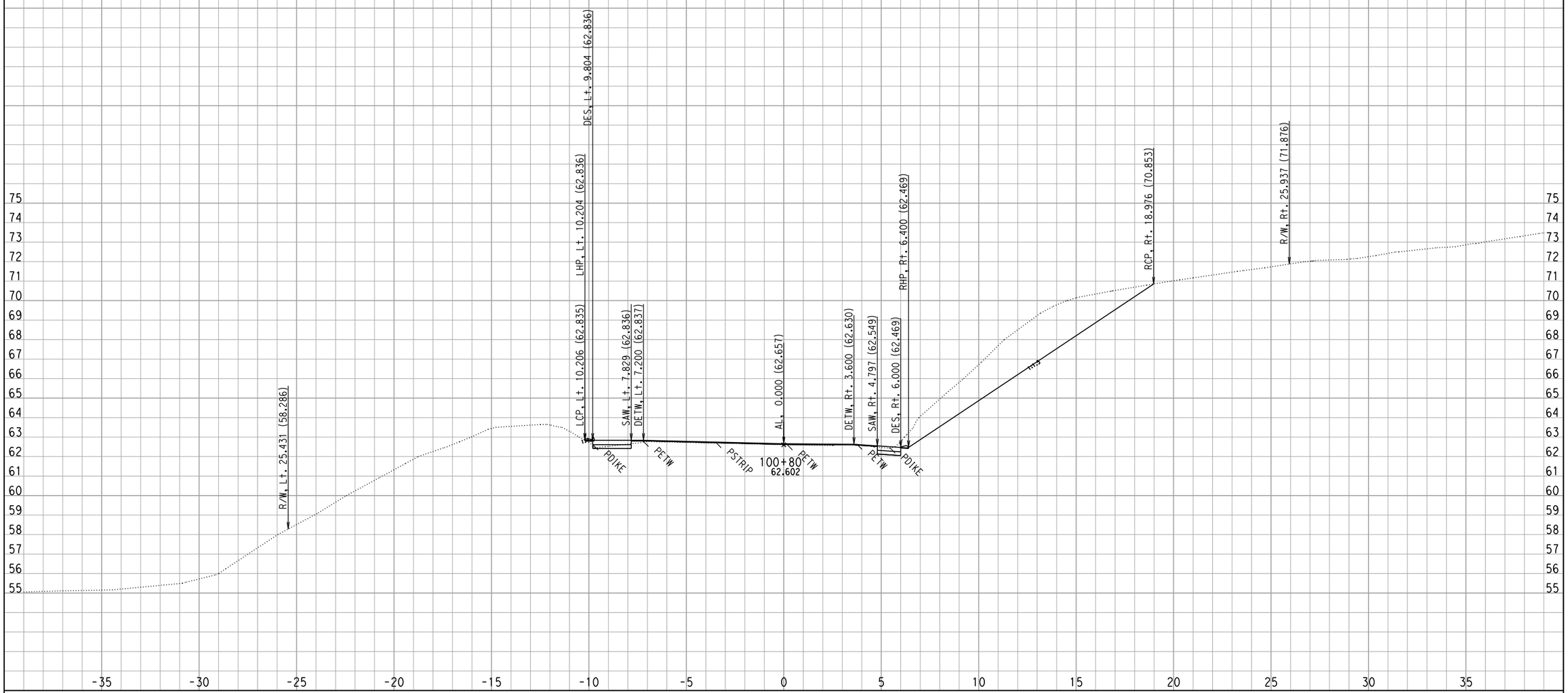

CROSS SECTIONS CREATED BY: WC DATE: 8/29/2008 ALL DIMENSIONS ARE METRIC

Project: 0147 File: D:\444201\TempRdDsn\0147\XSECTION\mainoutput\final\al69_pro69mx2_full_fin3_match18.ear

PROJECT: DUHIG
EA: 444211
0.5/3.3

Scale Ratio: 1:100 Horiz.
1:100 Vert.

A LINE - AL69
CROSS SECTIONS

SHEET 2 OF XXX

F:\4444211 final xsec.dgn 9/5/2008 12:43:56 PM

FOR EARTHWORK DEVELOPMENT ONLY

FOR DRIVEWAYS, DRAINAGES, & ROAD CONFORMS SEE PLANS

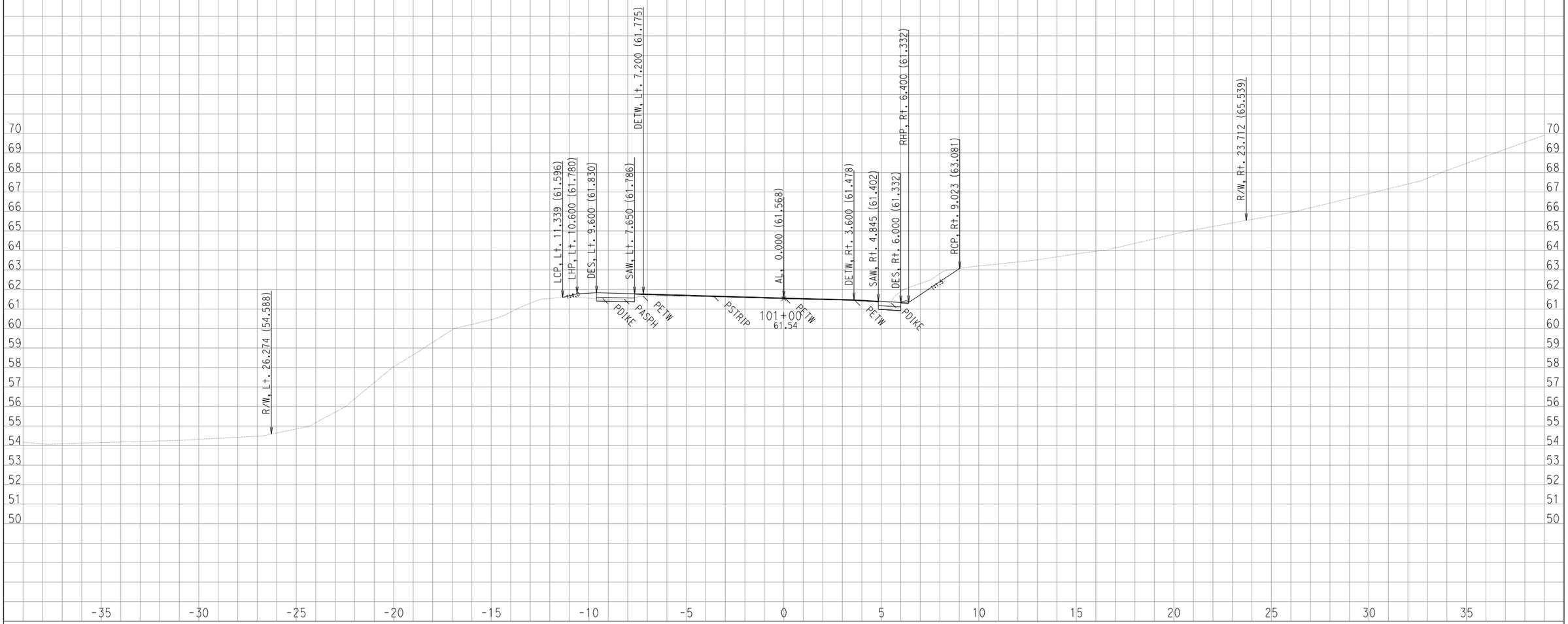

CROSS SECTIONS CREATED BY: WC DATE: 8/29/2008 ALL DIMENSIONS ARE METRIC

PROJECT: DUHIG
EA: 444211
0.5/3.3

Project: 0147 File: D:\444201\TempRdDsn\0147\XSECTION\mainoutput\final\al69_pro69mx2_full_fin3_match18.ear

Scale Ratio: 1:100 Horiz.
1:100 Vert.

A LINE - AL69
CROSS SECTIONS

SHEET 3 OF XXX

FOR EARTHWORK DEVELOPMENT ONLY

FOR DRIVEWAYS, DRAINAGES, & ROAD CONFORMS SEE PLANS

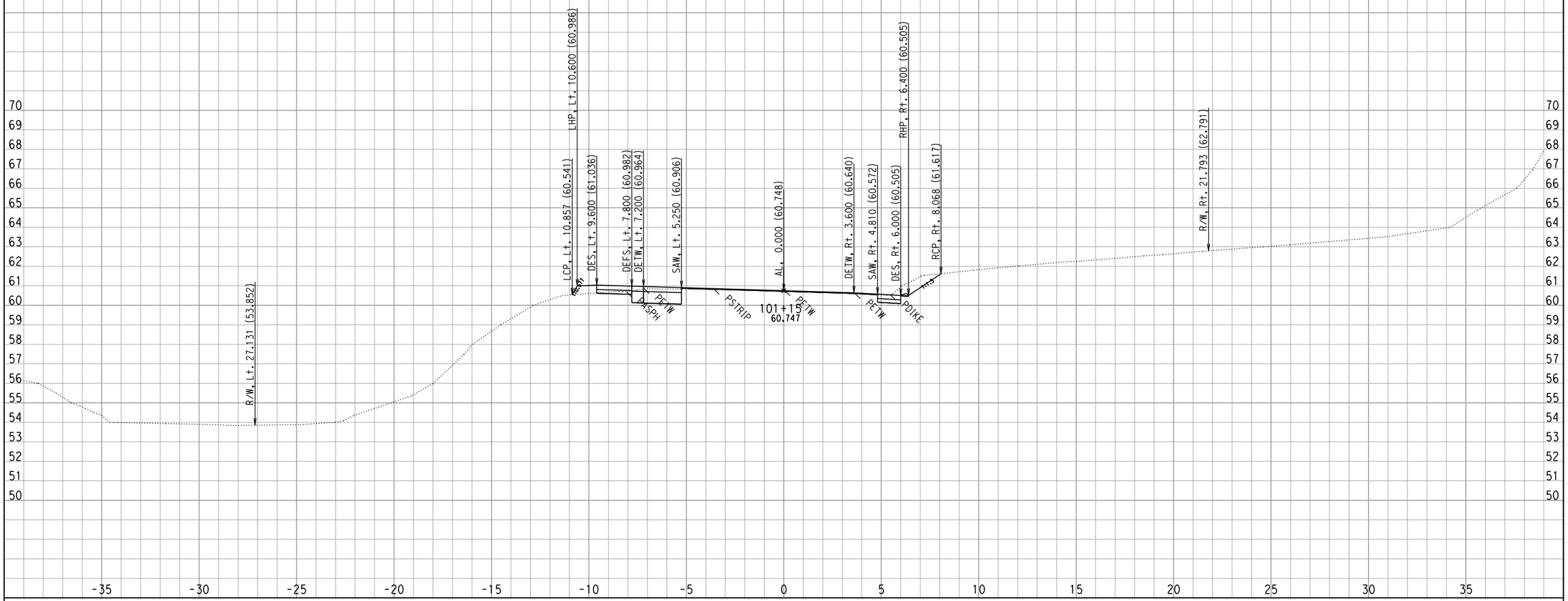

CROSS SECTIONS CREATED BY: WC DATE: 8/29/2008 ALL DIMENSIONS ARE METRIC

Project: 0147 File: D:\444201\TempRdDsn\0147\XSECTION\mainoutput\final\al69_pro69mx2_full_fin3_match18.ear

PROJECT: DUHIG
EA: 444211
0.5/3.3

Scale Ratio: 1:100 Horiz.
1:100 Vert.

A LINE - AL69 CROSS SECTIONS

SHEET 4 OF XXX

F:\4444211 final xsec.dgn 9/5/2008 12:43:57 PM

FOR EARTHWORK DEVELOPMENT ONLY

FOR DRIVEWAYS, DRAINAGES, & ROAD CONFORMS SEE PLANS

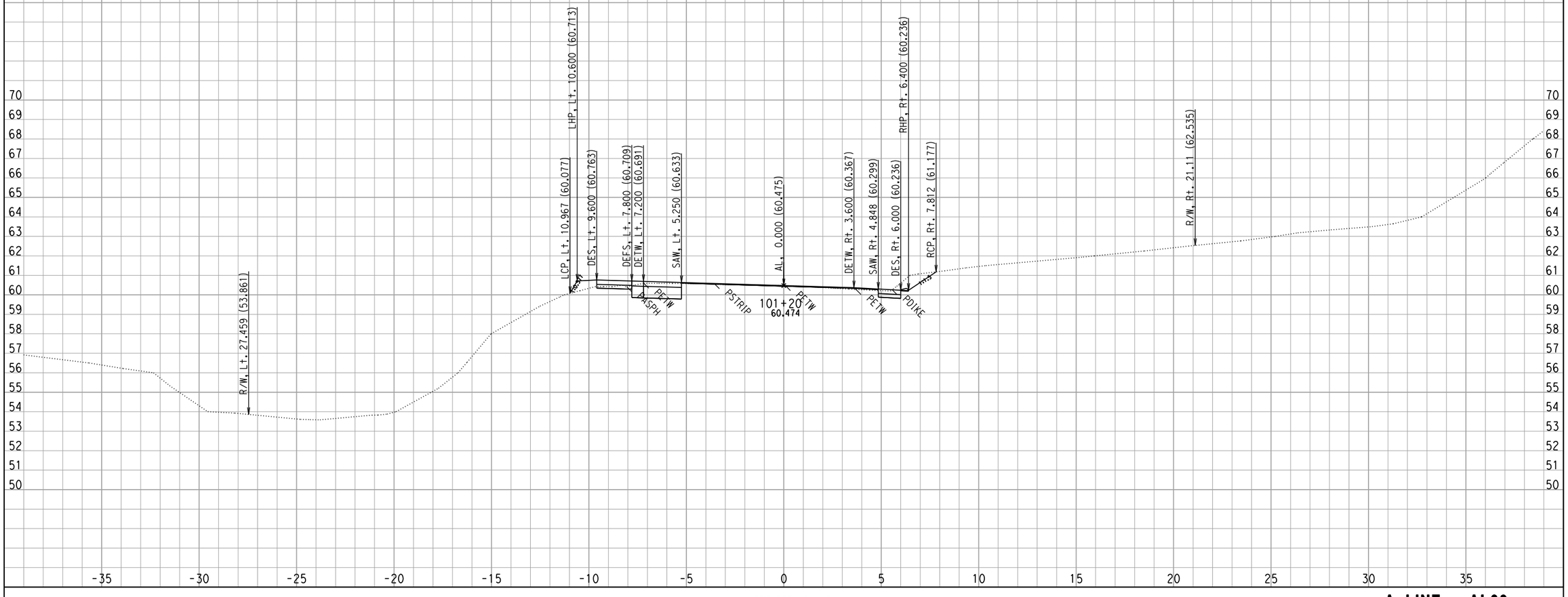

CROSS SECTIONS CREATED BY: WC DATE: 8/29/2008 ALL DIMENSIONS ARE METRIC

Project: 0147 File: D:\444201\TempRdDsn\0147\XSECTION\mainoutput\final\al69_pro69mx2_full_fin3_match18.ear

PROJECT: DUHIG
EA: 444211
0.5/3.3

Scale Ratio: 1:100 Horiz.
1:100 Vert.

A LINE - AL69
CROSS SECTIONS

SHEET 5 OF XXX

F:\4444211 final xsec.dgn 9/5/2008 12:43:57 PM

FOR EARTHWORK DEVELOPMENT ONLY

FOR DRIVEWAYS, DRAINAGES, & ROAD CONFORMS SEE PLANS

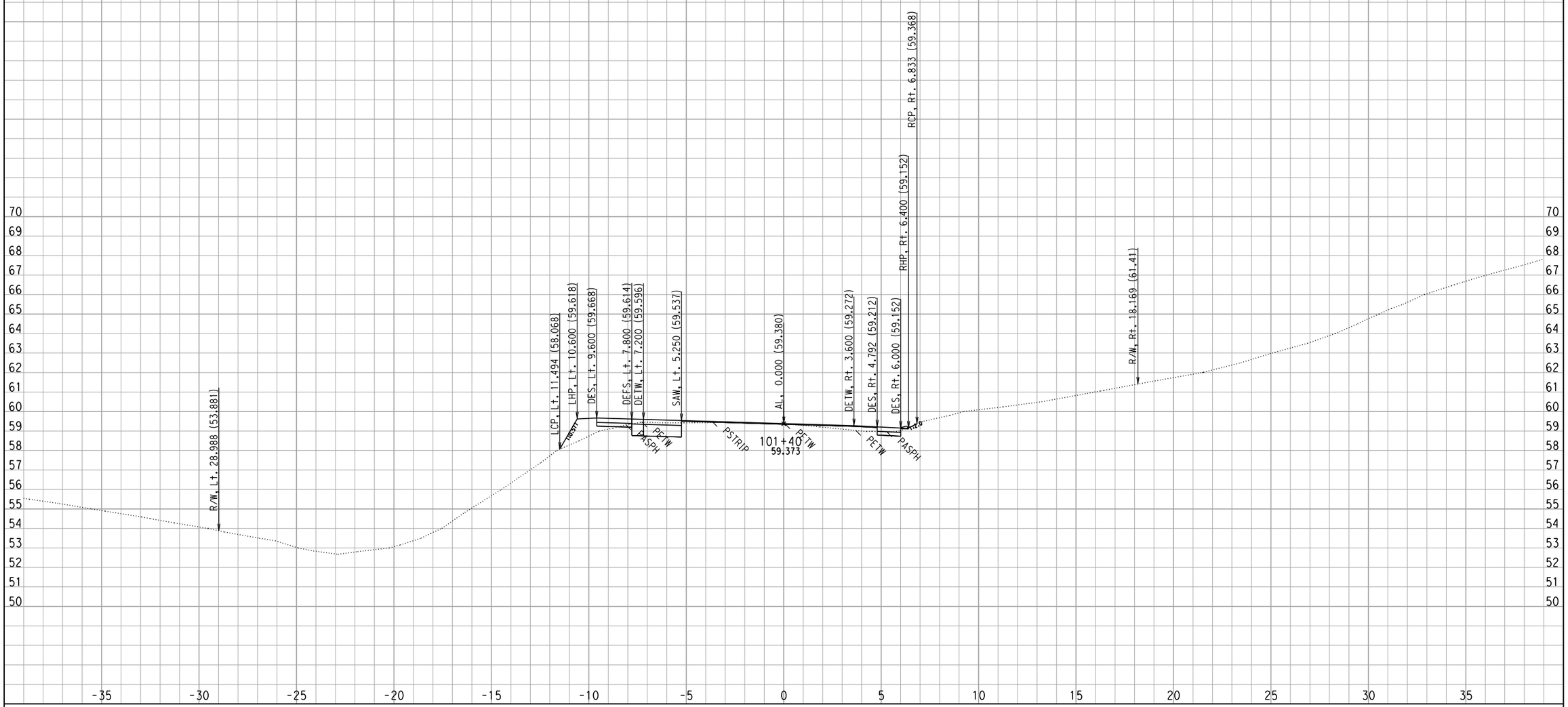

CROSS SECTIONS CREATED BY: WC DATE: 8/29/2008 ALL DIMENSIONS ARE METRIC

PROJECT: DUHIG
EA: 444211
0.5/3.3

Project: 0147 File: D:\444201\TempRdDsn\0147\XSECTION\mainoutput\final\al69_pro69mx2_full_fin3_match18.ear

Scale Ratio: 1:100 Horiz.
1:100 Vert.

A LINE - AL69
CROSS SECTIONS

SHEET 6 OF XXX

F:\4444211 final xsec.dgn 9/5/2008 12:43:57 PM

FOR EARTHWORK DEVELOPMENT ONLY

FOR DRIVEWAYS, DRAINAGES, & ROAD CONFORMS SEE PLANS

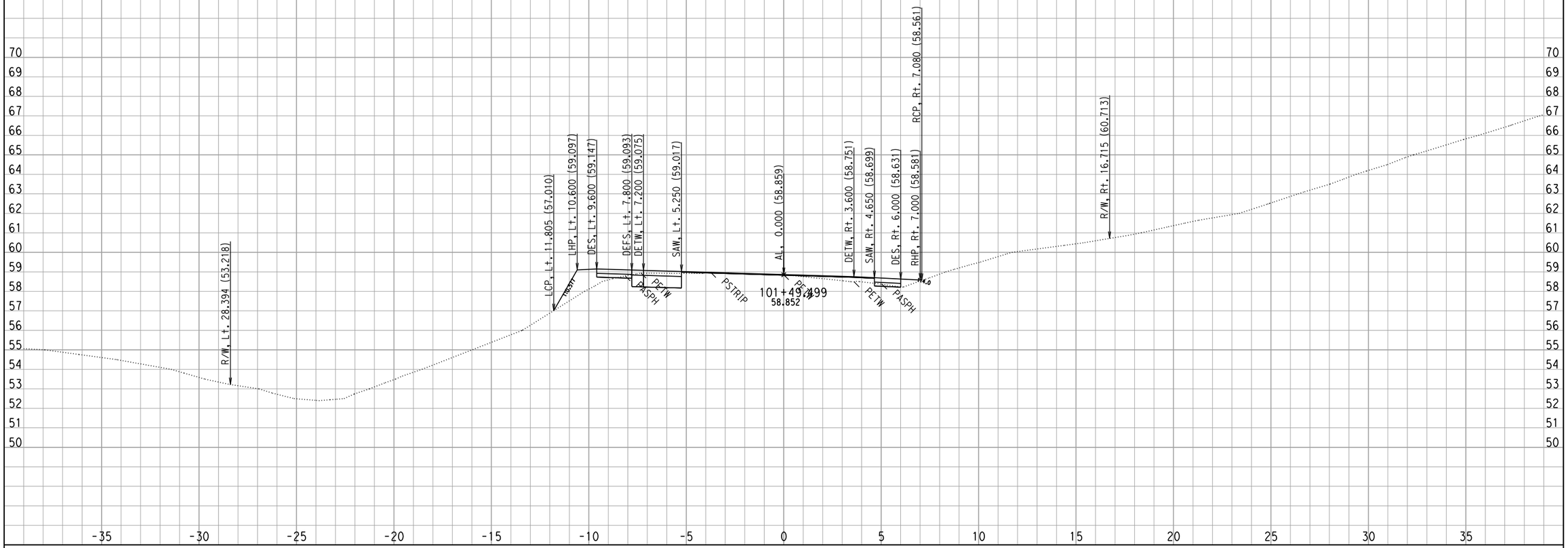

CROSS SECTIONS CREATED BY: WC DATE: 8/29/2008 ALL DIMENSIONS ARE METRIC

Project: 0147 File: D:\444201\TempRdDsn\0147\XSECTION\mainoutput\final\al69_pro69mx2_full_fin3_match18.ear

PROJECT: DUHIG
EA: 444211
0.5/3.3

Scale Ratio: 1:100 Horiz.
1:100 Vert.

A LINE - AL69
CROSS SECTIONS

SHEET 7 OF XXX

F:\4444211 final xsec.dgn 9/5/2008 12:43:58 PM

FOR EARTHWORK DEVELOPMENT ONLY

FOR DRIVEWAYS, DRAINAGES, & ROAD CONFORMS SEE PLANS

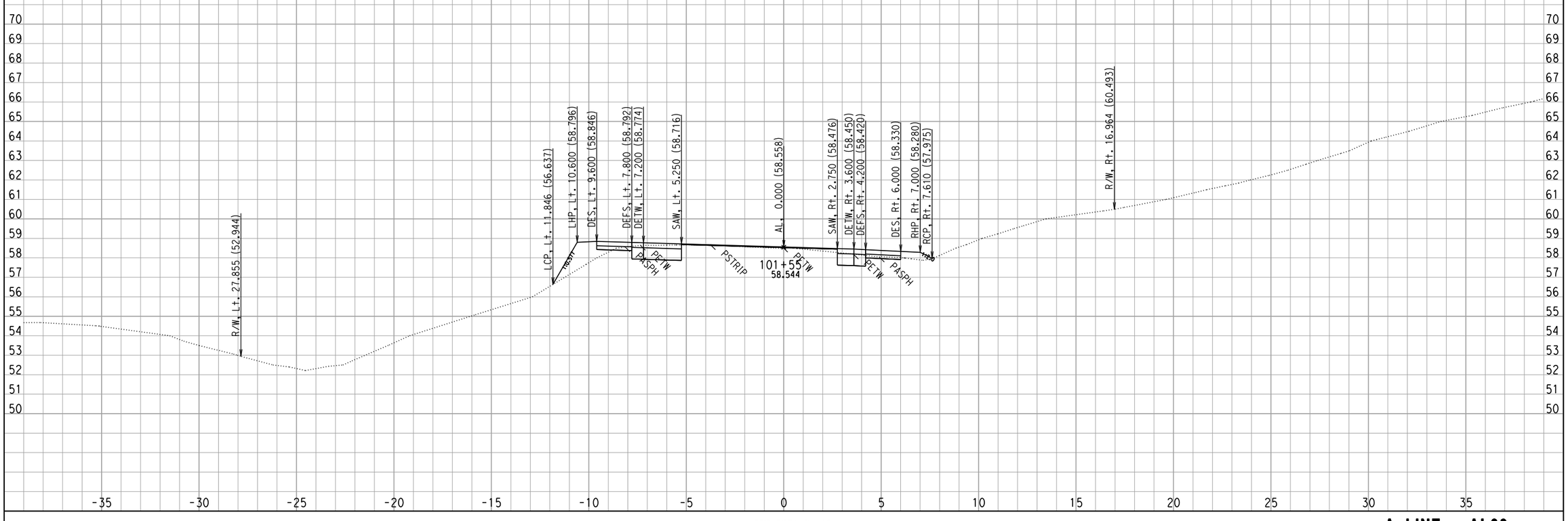

CROSS SECTIONS CREATED BY: WC DATE: 8/29/2008 ALL DIMENSIONS ARE METRIC

Project: 0147 File: D:\444201\TempRdDsn\0147\XSECTION\mainoutput\final\al69_pro69mx2_full_fin3_match18.ear

PROJECT: DUHIG
EA: 444211
0.5/3.3

Scale Ratio: 1:100 Horiz.
1:100 Vert.

A LINE - AL69 CROSS SECTIONS

SHEET 8 OF XXX

F:\4444211 final xsec.dgn 9/5/2008 12:43:58 PM

FOR EARTHWORK DEVELOPMENT ONLY

FOR DRIVEWAYS, DRAINAGES, & ROAD CONFORMS SEE PLANS

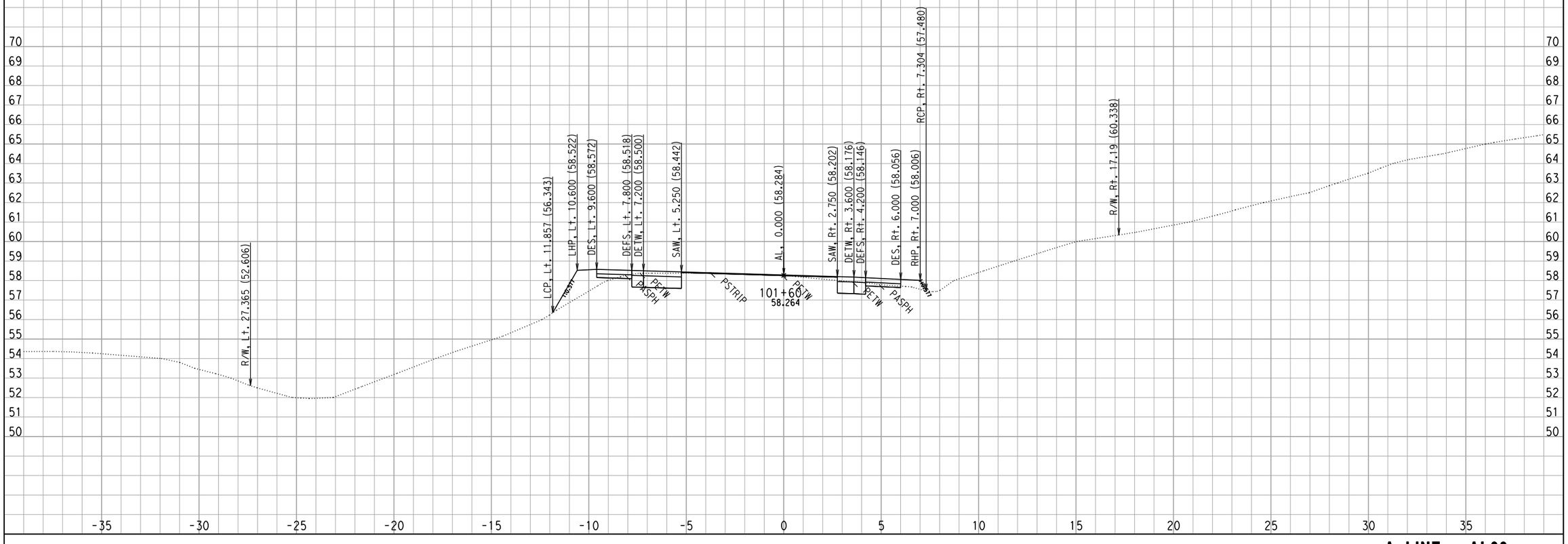

CROSS SECTIONS CREATED BY: WC DATE: 8/29/2008 ALL DIMENSIONS ARE METRIC

PROJECT: DUHIG
EA: 444211
0.5/3.3

Project: 0147 File: D:\444201\TempRdDsn\0147\XSECTION\mainoutput\final\al69_pro69mx2_full_fin3_match18.ear

Scale Ratio: 1:100 Horiz.
1:100 Vert.

A LINE - AL69 CROSS SECTIONS

SHEET 9 OF XXX

F:\4444211 final xsec.dgn 9/5/2008 12:43:58 PM

FOR EARTHWORK DEVELOPMENT ONLY

FOR DRIVEWAYS, DRAINAGES, & ROAD CONFORMS SEE PLANS

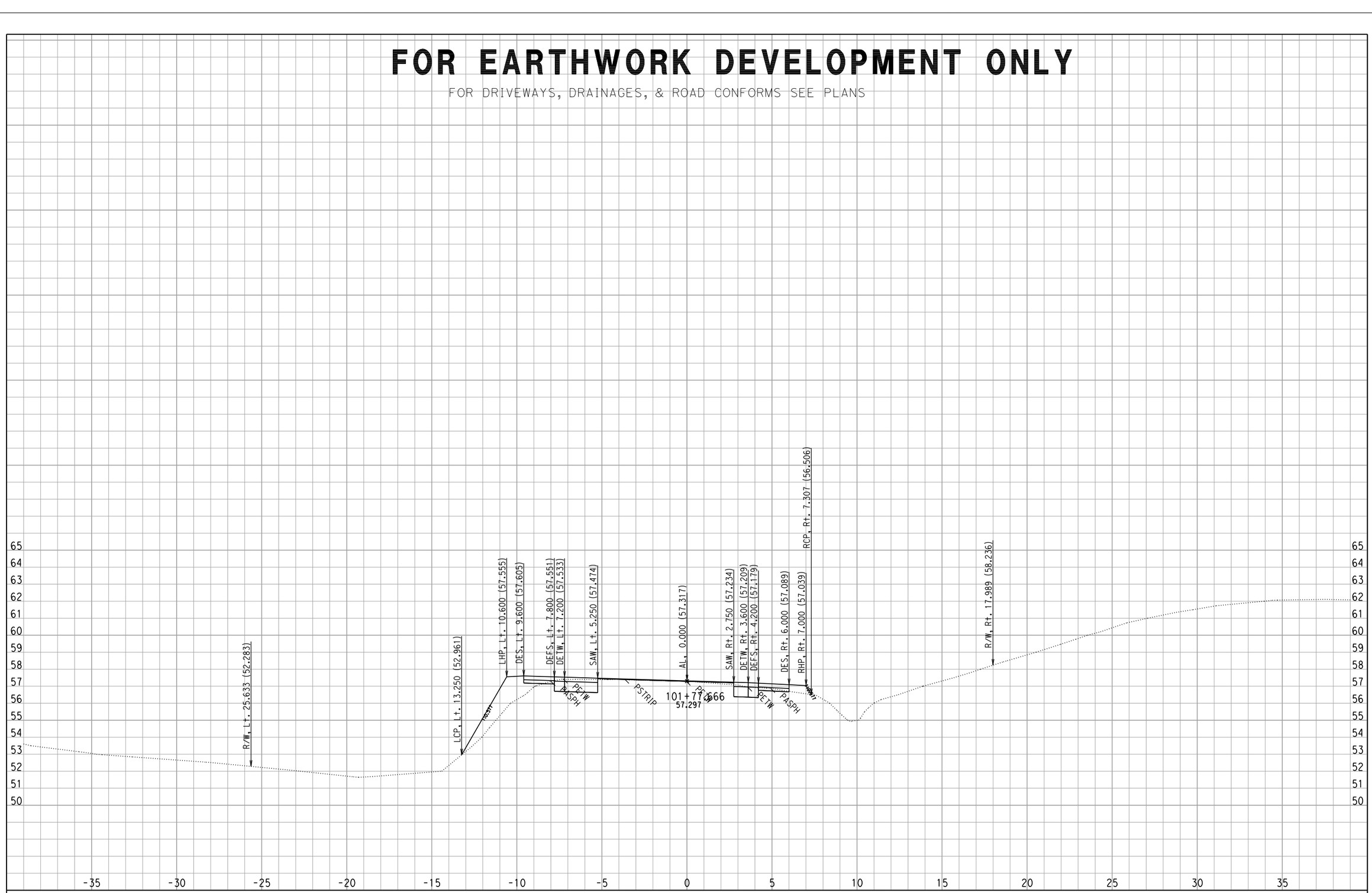

CROSS SECTIONS CREATED BY: WC DATE: 8/29/2008 ALL DIMENSIONS ARE METRIC

Project: 0147 File: D:\444201\TempRdDsn\0147\XSECTION\mainoutput\final\al69_pro69mx2_full_fin3_match18.ear

PROJECT: DUHIG
EA: 444211
0.5/3.3

Scale Ratio: 1:100 Horiz.
1:100 Vert.

A LINE - AL69
CROSS SECTIONS

SHEET 10 OF XXX

F:\4444211 final xsec.dgn 9/5/2008 12:43:59 PM

FOR EARTHWORK DEVELOPMENT ONLY

FOR DRIVEWAYS, DRAINAGES, & ROAD CONFORMS SEE PLANS

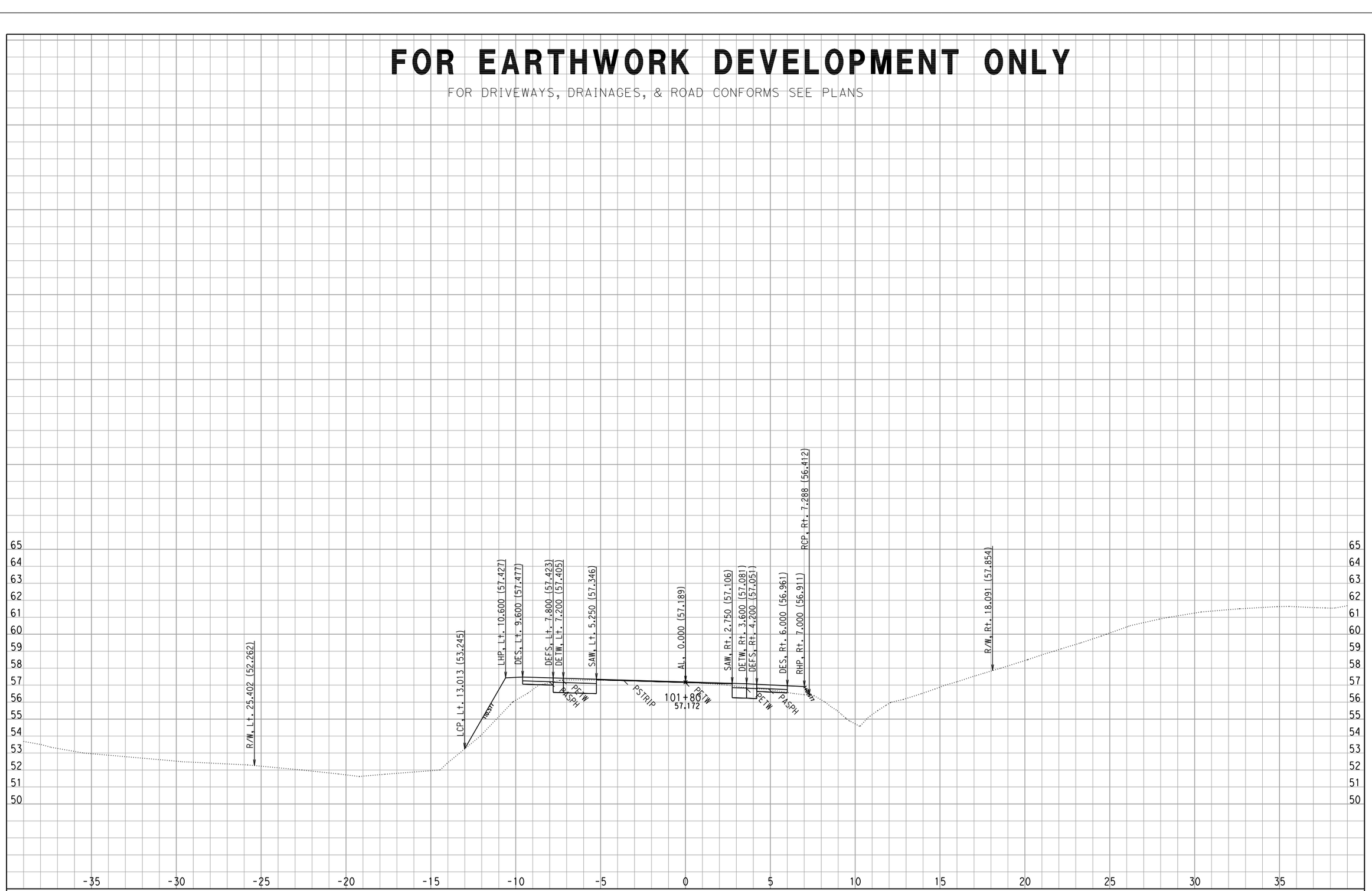

CROSS SECTIONS CREATED BY: WC DATE: 8/29/2008 ALL DIMENSIONS ARE METRIC

Project: 0147 File: D:\444201\TempRdDsn\0147\XSECTION\mainoutput\final\al69_pro69mx2_full_fin3_match18.ear

PROJECT: DUHIG
EA: 444211
0.5/3.3

Scale Ratio: 1:100 Horiz.
1:100 Vert.

A LINE - AL69
CROSS SECTIONS

SHEET 11 OF XXX

F:\4444211 final xsec.dgn 9/5/2008 12:43:59 PM

FOR EARTHWORK DEVELOPMENT ONLY

FOR DRIVEWAYS, DRAINAGES, & ROAD CONFORMS SEE PLANS

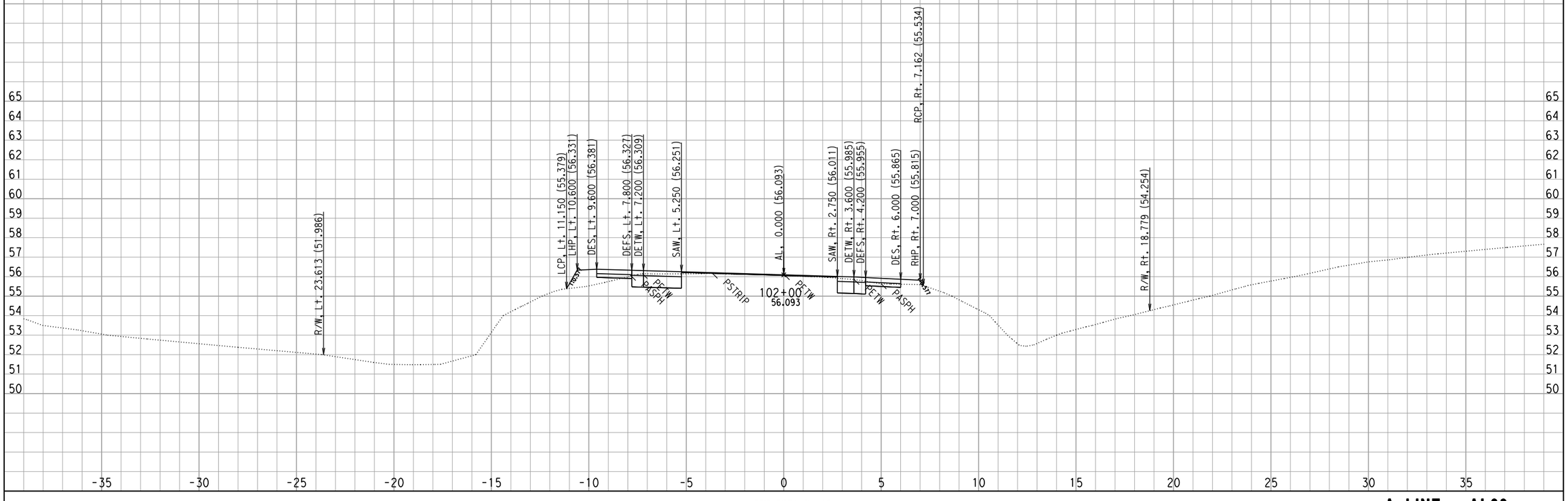

CROSS SECTIONS CREATED BY: WC DATE: 8/29/2008 ALL DIMENSIONS ARE METRIC

Project: 0147 File: D:\444201\TempRdDsn\0147\XSECTION\mainoutput\final\al69_pro69mx2_full_fin3_match18.ear

PROJECT: DUHIG
EA: 444211
0.5/3.3

Scale Ratio: 1:100 Horiz.
1:100 Vert.

A LINE - AL69
CROSS SECTIONS

SHEET 12 OF XXX

F:\4444211 final xsec.dgn 9/5/2008 12:43:59 PM

FOR EARTHWORK DEVELOPMENT ONLY

FOR DRIVEWAYS, DRAINAGES, & ROAD CONFORMS SEE PLANS

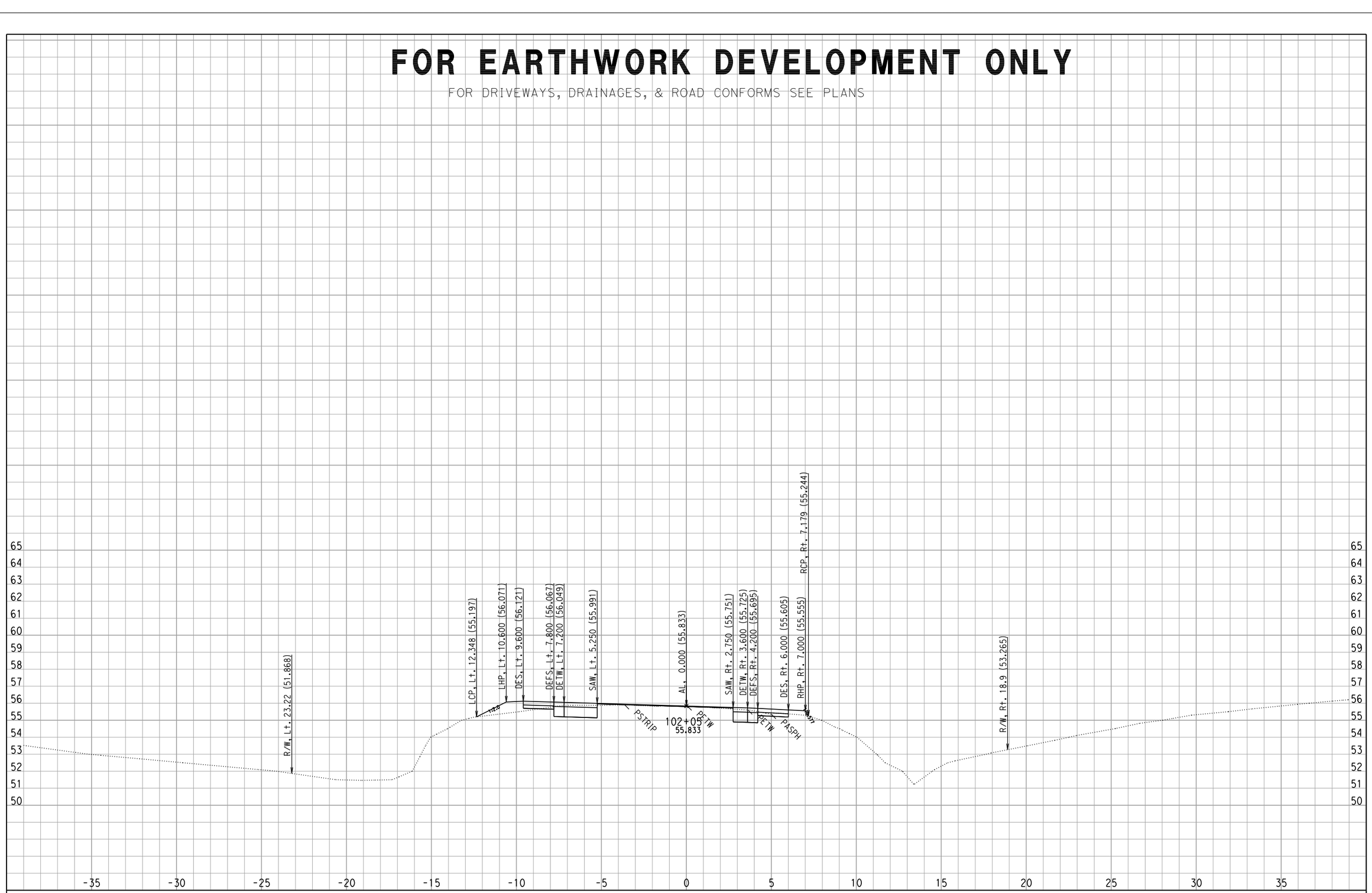

CROSS SECTIONS CREATED BY: WC DATE: 8/29/2008 ALL DIMENSIONS ARE METRIC

Project: 0147 File: D:\444201\TempRdDsn\0147\XSECTION\mainoutput\final\al69_pro69mx2_full_fin3_match18.ear

PROJECT: DUHIG
EA: 444211
0.5/3.3

Scale Ratio: 1:100 Horiz.
1:100 Vert.

A LINE - AL69
CROSS SECTIONS

SHEET 13 OF XXX

F:\4444211 final xsec.dgn 9/5/2008 12:43:59 PM

FOR EARTHWORK DEVELOPMENT ONLY

FOR DRIVEWAYS, DRAINAGES, & ROAD CONFORMS SEE PLANS

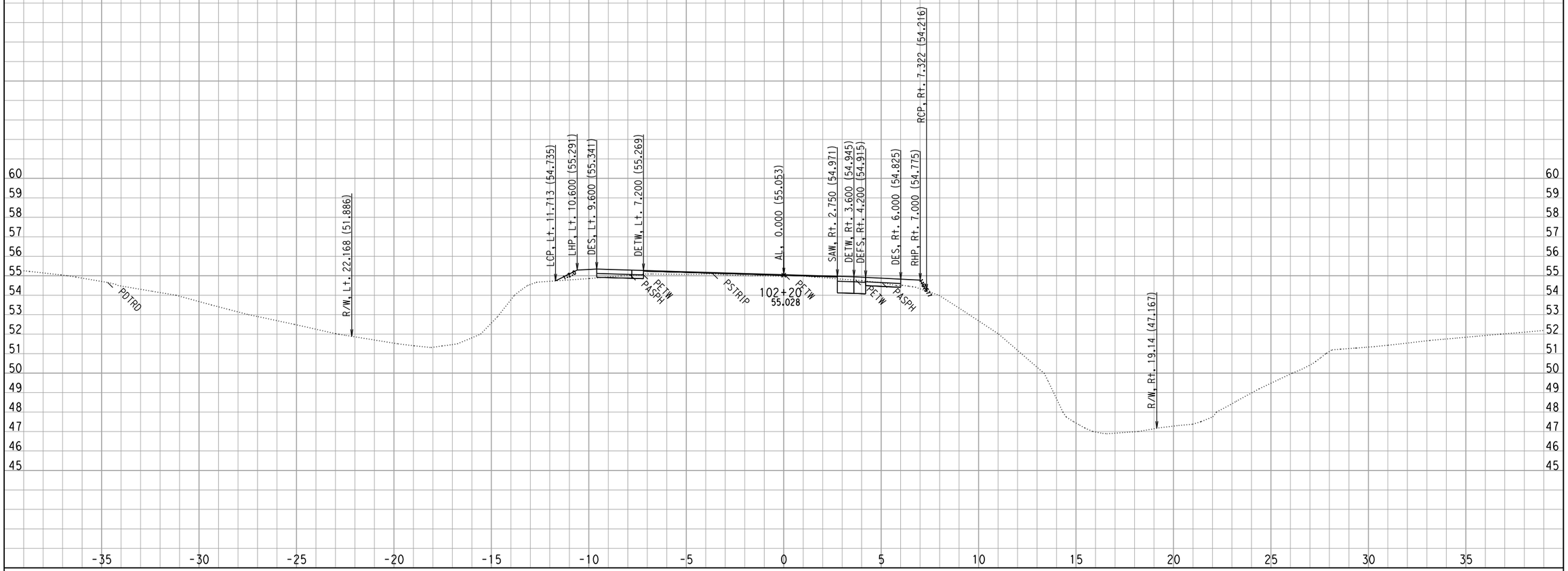

CROSS SECTIONS CREATED BY: WC DATE: 8/29/2008 ALL DIMENSIONS ARE METRIC

Project: 0147 File: D:\444201\TempRdDsn\0147\XSECTION\mainoutput\final\al69_pro69mx2_full_fin3_match18.ear

PROJECT: DUHIG
EA: 444211
0.5/3.3

Scale Ratio: 1:100 Horiz.
1:100 Vert.

A LINE - AL69
CROSS SECTIONS

SHEET 14 OF XXX

F:\4444211 final xsec.dgn 9/5/2008 12:44:00 PM

FOR EARTHWORK DEVELOPMENT ONLY

FOR DRIVEWAYS, DRAINAGES, & ROAD CONFORMS SEE PLANS

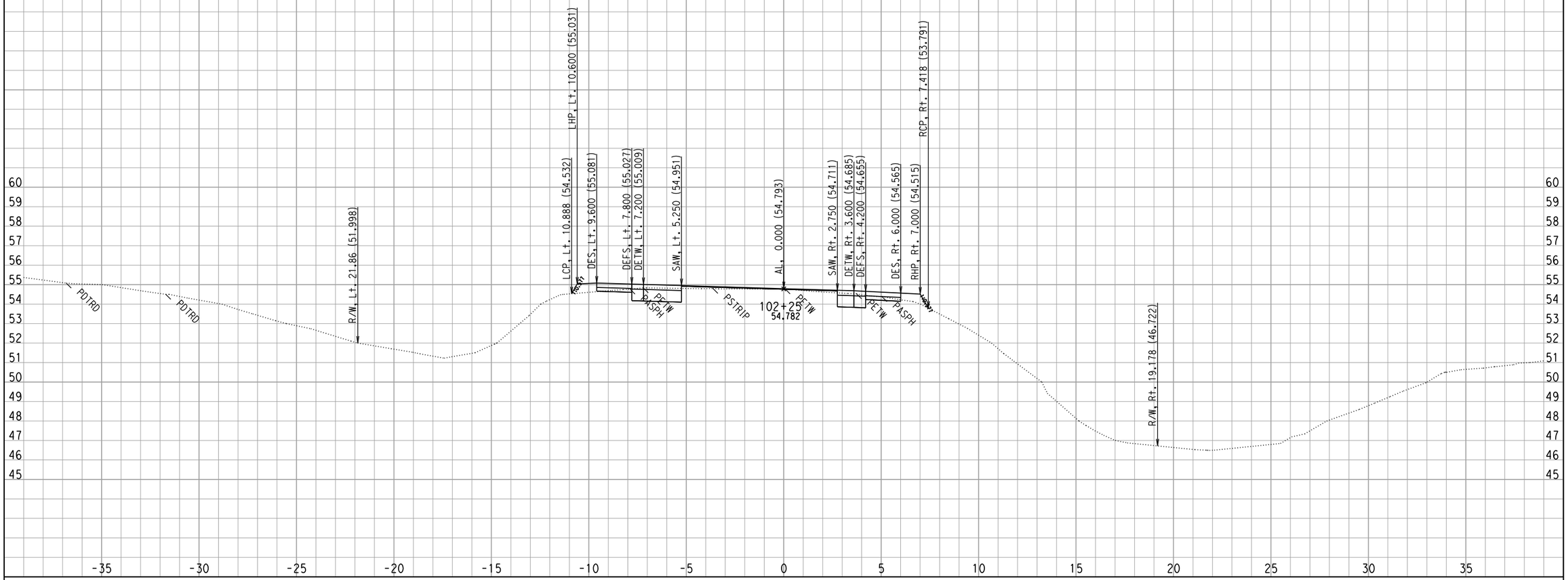

CROSS SECTIONS CREATED BY: WC DATE: 8/29/2008 ALL DIMENSIONS ARE METRIC

PROJECT: DUHIG
EA: 444211
0.5/3.3

Project: 0147 File: D:\444201\TempRdDsn\0147\XSECTION\mainoutput\final\al69_pro69mx2_full_fin3_match18.ear

Scale Ratio: 1:100 Horiz.
1:100 Vert.

A LINE - AL69
CROSS SECTIONS

SHEET 15 OF XXX

F:\4444211 final xsec.dgn 9/5/2008 12:44:00 PM

FOR EARTHWORK DEVELOPMENT ONLY

FOR DRIVEWAYS, DRAINAGES, & ROAD CONFORMS SEE PLANS

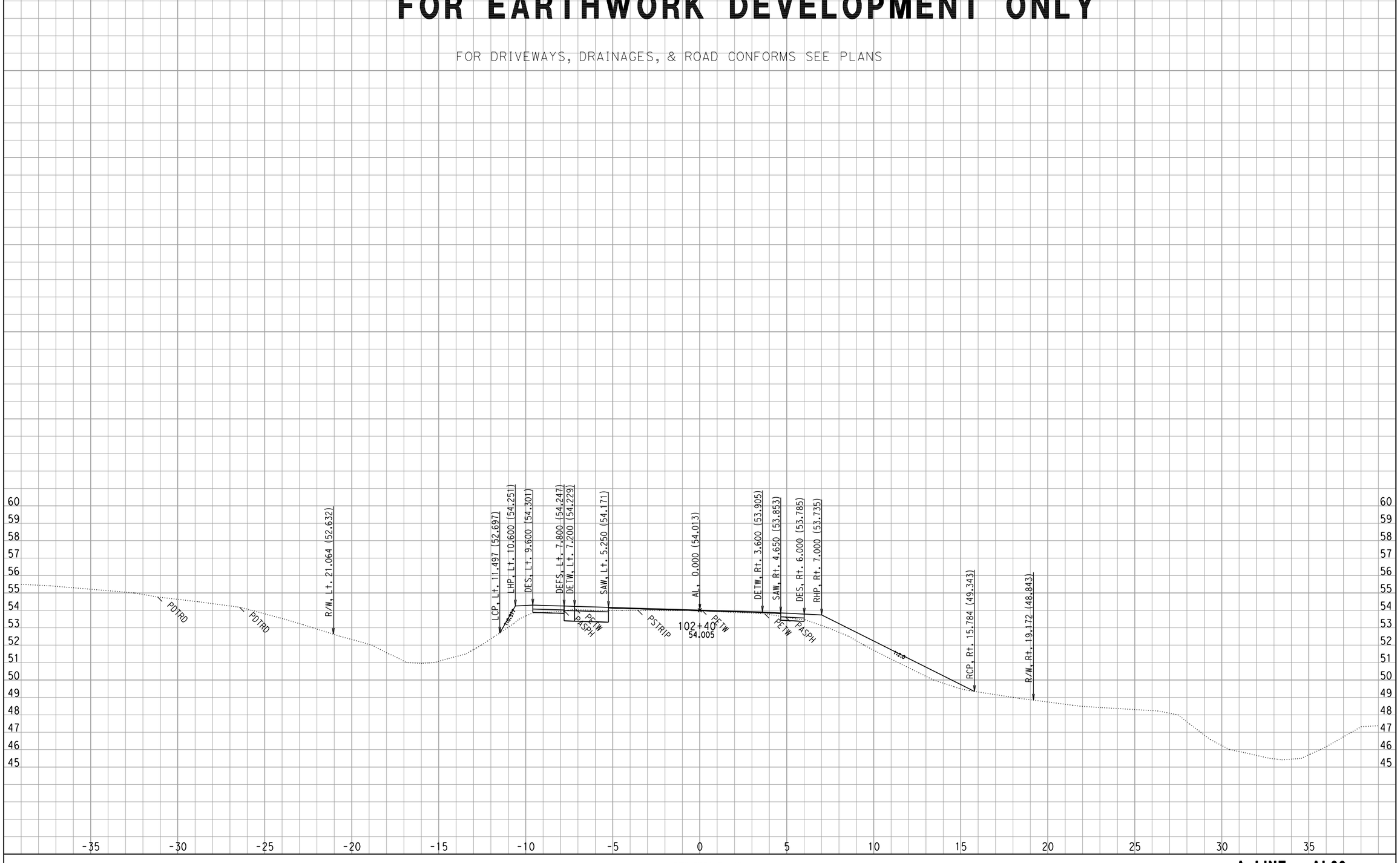

CROSS SECTIONS CREATED BY: WC DATE: 8/29/2008 ALL DIMENSIONS ARE METRIC

Project: 0147 File: D:\444201\TempRdDsn\0147\XSECTION\mainoutput\final\al69_pro69mx2_full_fin3_match18.ear

PROJECT: DUHIG
EA: 444211
0.5/3.3

Scale Ratio: 1:100 Horiz.
1:100 Vert.

A LINE - AL69
CROSS SECTIONS

SHEET 16 OF XXX

F:\4444211 final xsec.dgn 9/5/2008 12:44:00 PM

FOR EARTHWORK DEVELOPMENT ONLY

FOR DRIVEWAYS, DRAINAGES, & ROAD CONFORMS SEE PLANS

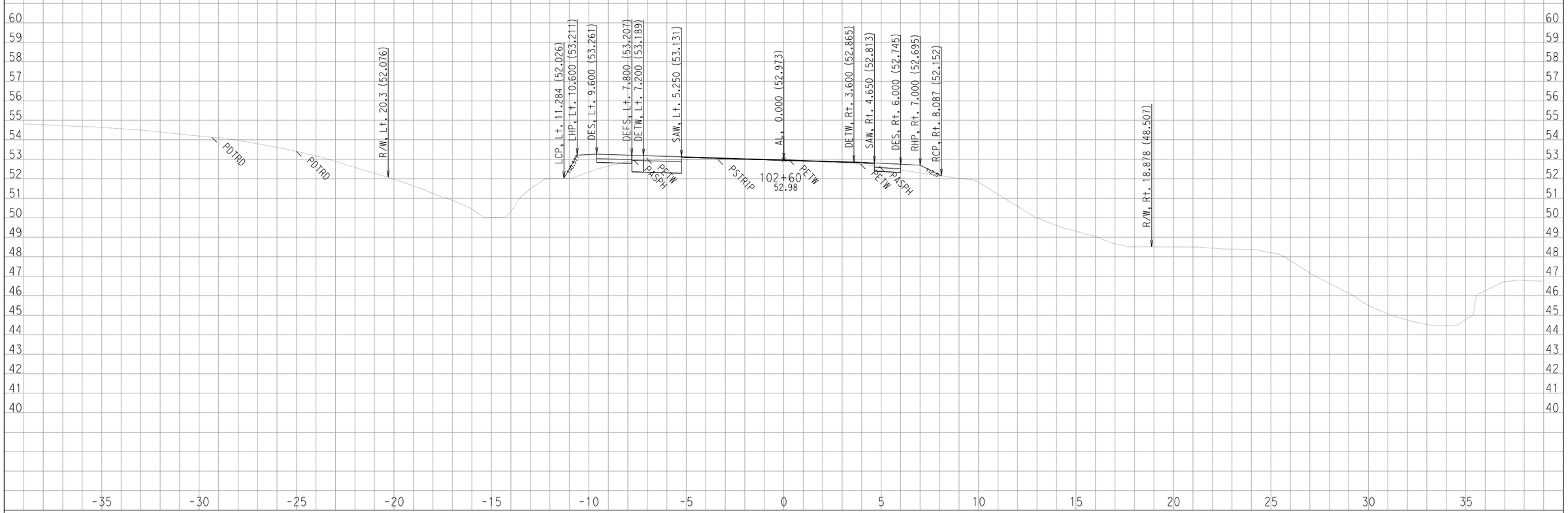

CROSS SECTIONS CREATED BY: WC DATE: 8/29/2008 ALL DIMENSIONS ARE METRIC

PROJECT: DUHIG
EA: 444211
0.5/3.3

Project: 0147 File: D:\444201\TempRdDsn\0147\XSECTION\mainoutput\final\al69_pro69mx2_full_fin3_match18.ear

Scale Ratio: 1:100 Horiz.
1:100 Vert.

A LINE - AL69
CROSS SECTIONS

SHEET 17 OF XXX

FOR EARTHWORK DEVELOPMENT ONLY

FOR DRIVEWAYS, DRAINAGES, & ROAD CONFORMS SEE PLANS

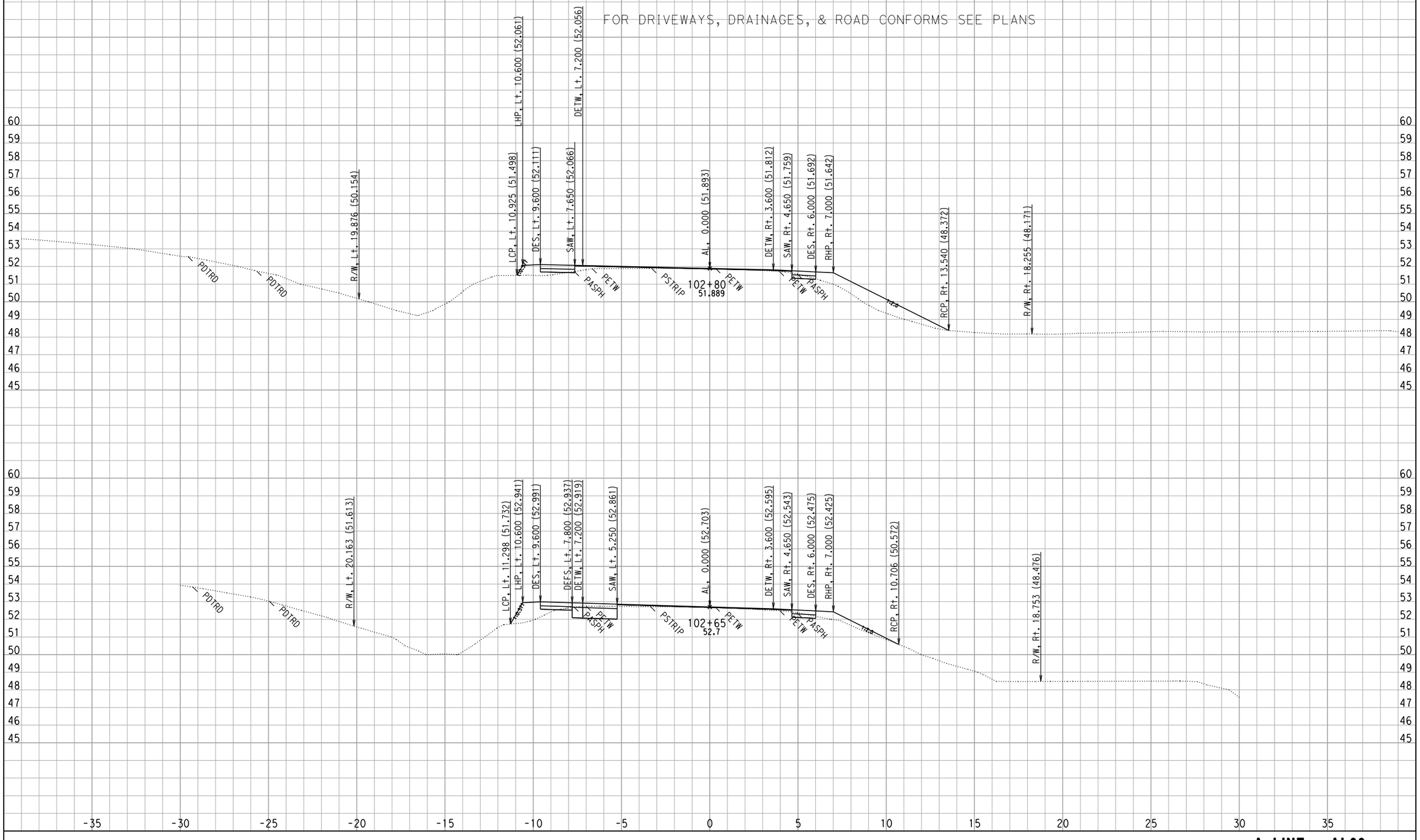

CROSS SECTIONS CREATED BY: WC DATE: 8/29/2008 ALL DIMENSIONS ARE METRIC

Project: 0147 File: D:\444201\TempRdDsn\0147\XSECTION\mainoutput\final\al69_pro69mx2_full_fin3_match18.ear

PROJECT: DUHIG
EA: 444211
0.5/3.3

Scale Ratio: 1:100 Horiz.
1:100 Vert.

A LINE - AL69
CROSS SECTIONS

SHEET 18 OF XXX

F:\4444211 final xsec.dgn 9/5/2008 12:44:01 PM

FOR EARTHWORK DEVELOPMENT ONLY

FOR DRIVEWAYS, DRAINAGES, & ROAD CONFORMS SEE PLANS

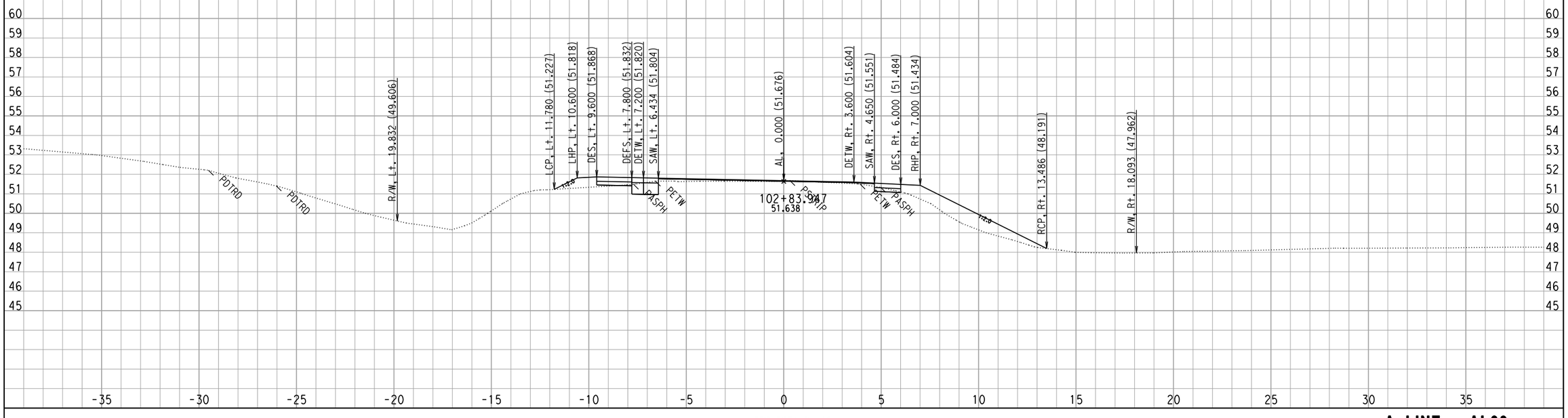

CROSS SECTIONS CREATED BY: WC DATE: 8/29/2008 ALL DIMENSIONS ARE METRIC

PROJECT: DUHIG
EA: 444211
0.5/3.3

Project: 0147 File: D:\444201\TempRdDsn\0147\XSECTION\mainoutput\final\al69_pro69mx2_full_fin3_match18.ear

Scale Ratio: 1:100 Horiz.
1:100 Vert.

A LINE - AL69
CROSS SECTIONS

SHEET 19 OF XXX

F:\4444211 final xsec.dgn 9/5/2008 12:44:01 PM

FOR EARTHWORK DEVELOPMENT ONLY

FOR DRIVEWAY$, DRAINAGES, & ROAD CONFORMS SEE PLANS

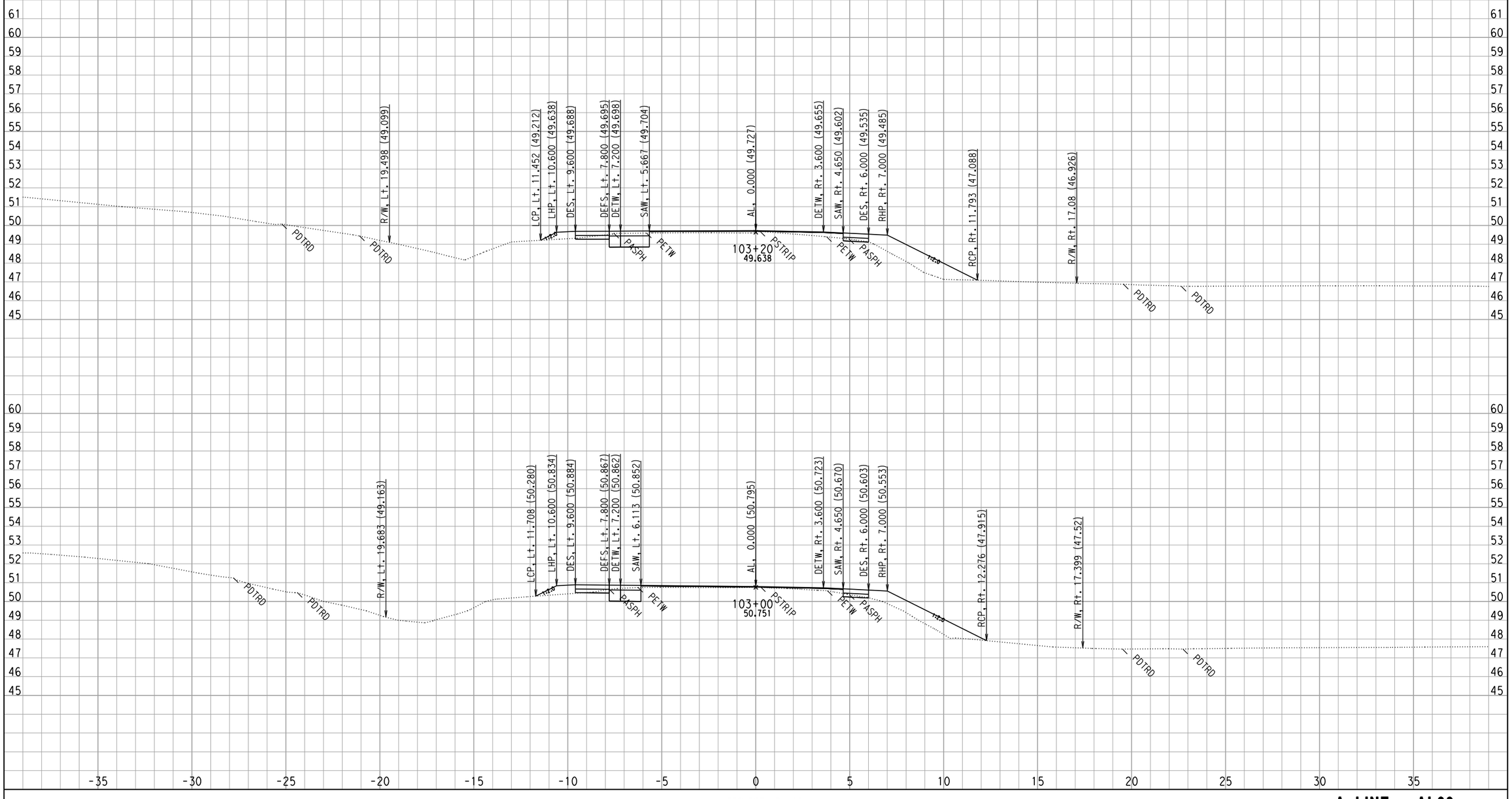

CROSS SECTIONS CREATED BY: WC DATE: 8/29/2008 ALL DIMENSIONS ARE METRIC

Project: 0147 File: D:\444201\TempRdDsn\0147\XSECTION\mainoutput\final\al69_pro69mx2_full_fin3_match18.ear

PROJECT: DUHIG
EA: 444211
0.5/3.3

Scale Ratio: 1:100 Horiz.
1:100 Vert.

A LINE - AL69
CROSS SECTIONS

SHEET 20 OF XXX

F:\4444211 final xsec.dgn 9/5/2008 12:44:02 PM

FOR EARTHWORK DEVELOPMENT ONLY

FOR DRIVEWAYS, DRAINAGES, & ROAD CONFORMS SEE PLANS

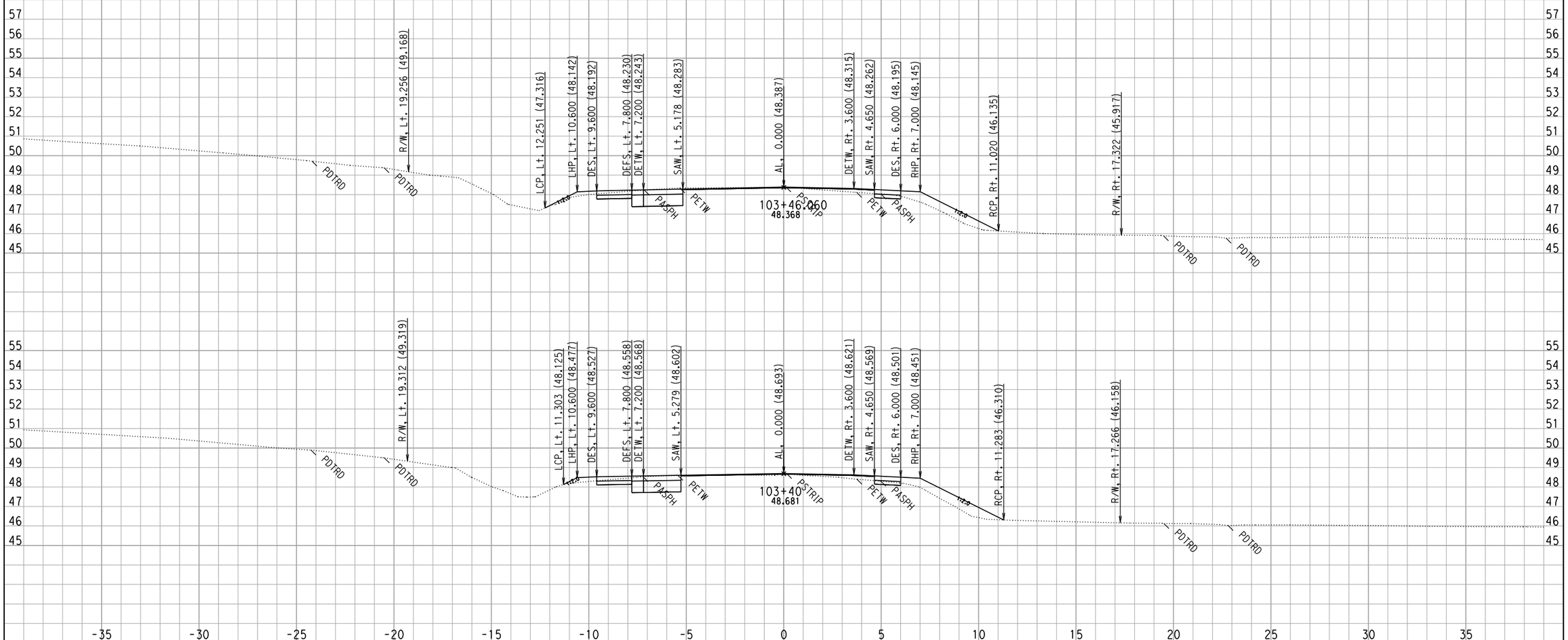

CROSS SECTIONS CREATED BY: WC DATE: 8/29/2008 ALL DIMENSIONS ARE METRIC

Project: 0147 File: D:\444201\TempRdDsn\0147\XSECTION\mainoutput\final\al69_pro69mx2_full_fin3_match18.ear

PROJECT: DUHIG
EA: 444211
0.5/3.3

Scale Ratio: 1:100 Horiz.
1:100 Vert.

A LINE - AL69
CROSS SECTIONS

SHEET 21 OF XXX

F:\4444211 final xsec.dgn 9/5/2008 12:44:02 PM

FOR EARTHWORK DEVELOPMENT ONLY

FOR DRIVEWAYS, DRAINAGES, & ROAD CONFORMS SEE PLANS

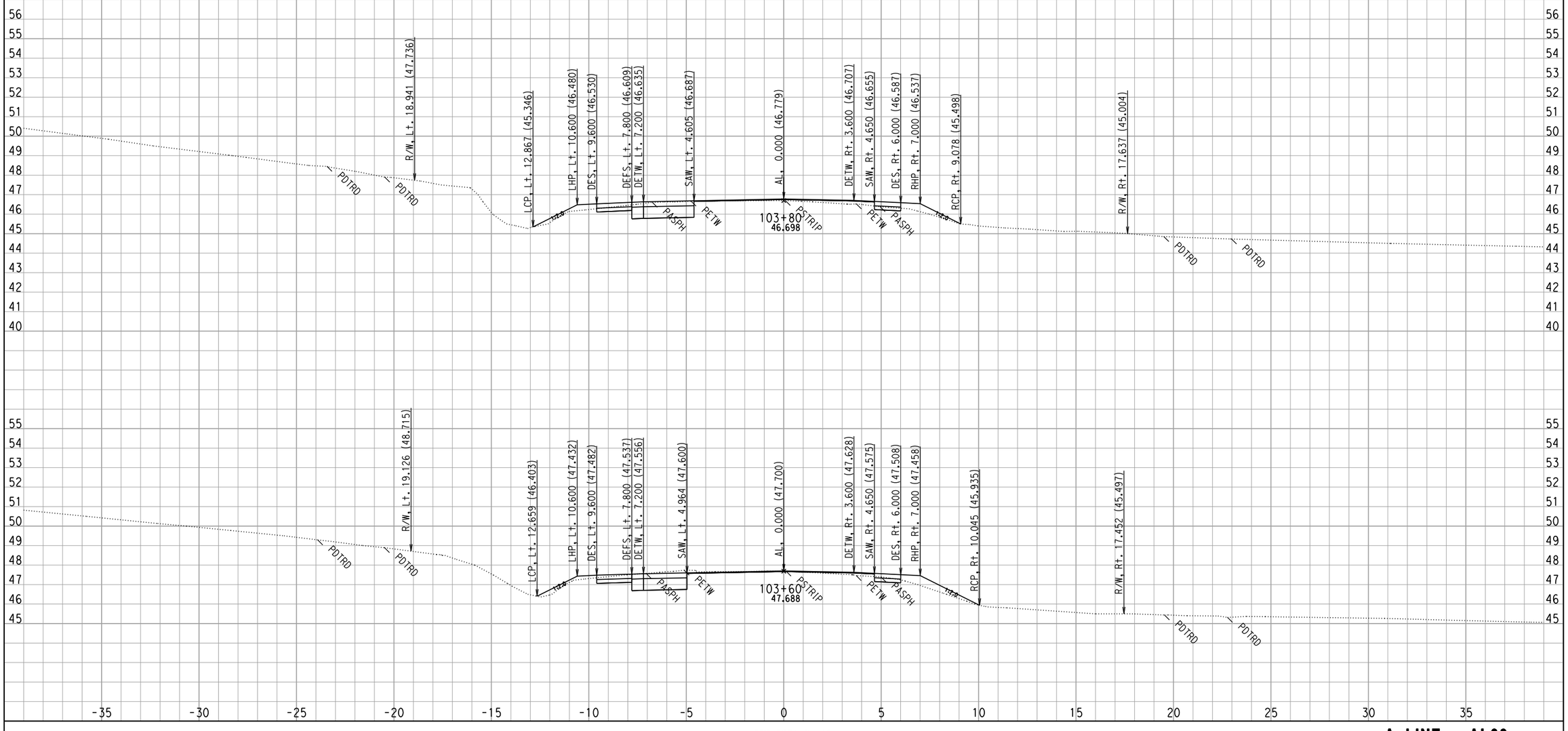

CROSS SECTIONS CREATED BY: WC DATE: 8/29/2008 ALL DIMENSIONS ARE METRIC

Project: 0147 File: D:\444201\TempRdDsn\0147\XSECTION\mainoutput\final\al69_pro69mx2_full_fin3_match18.ear

PROJECT: DUHIG
EA: 444211
0.5/3.3

Scale Ratio: 1:100 Horiz.
1:100 Vert.

A LINE - AL69
CROSS SECTIONS

SHEET 22 OF XXX

F:\4444211 final xsec.dgn 9/5/2008 12:44:02 PM

FOR EARTHWORK DEVELOPMENT ONLY

FOR DRIVEWAYS, DRAINAGES, & ROAD CONFORMS SEE PLANS

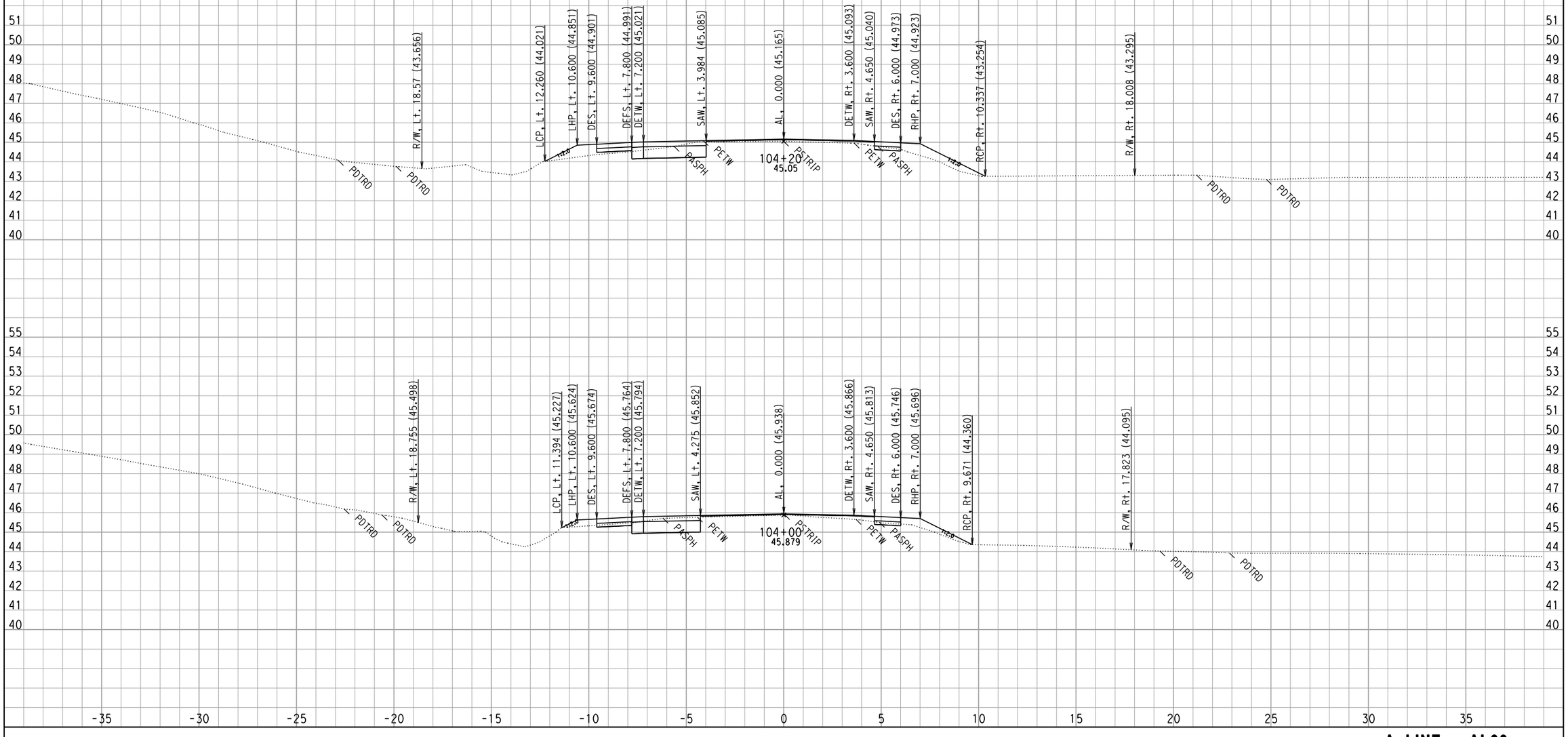

CROSS SECTIONS CREATED BY: WC DATE: 8/29/2008 ALL DIMENSIONS ARE METRIC

PROJECT: DUHIG
EA: 444211
0.5/3.3

Project: 0147 File: D:\444201\TempRdDsn\0147\XSECTION\mainoutput\final\al69_pro69mx2_full_fin3_match18.ear

Scale Ratio: 1:100 Horiz.
1:100 Vert.

A LINE - AL69
CROSS SECTIONS

SHEET 23 OF XXX

F:\4444211 final xsec.dgn 9/5/2008 12:44:03 PM

FOR EARTHWORK DEVELOPMENT ONLY

FOR DRIVEWAYS, DRAINAGES, & ROAD CONFORMS SEE PLANS

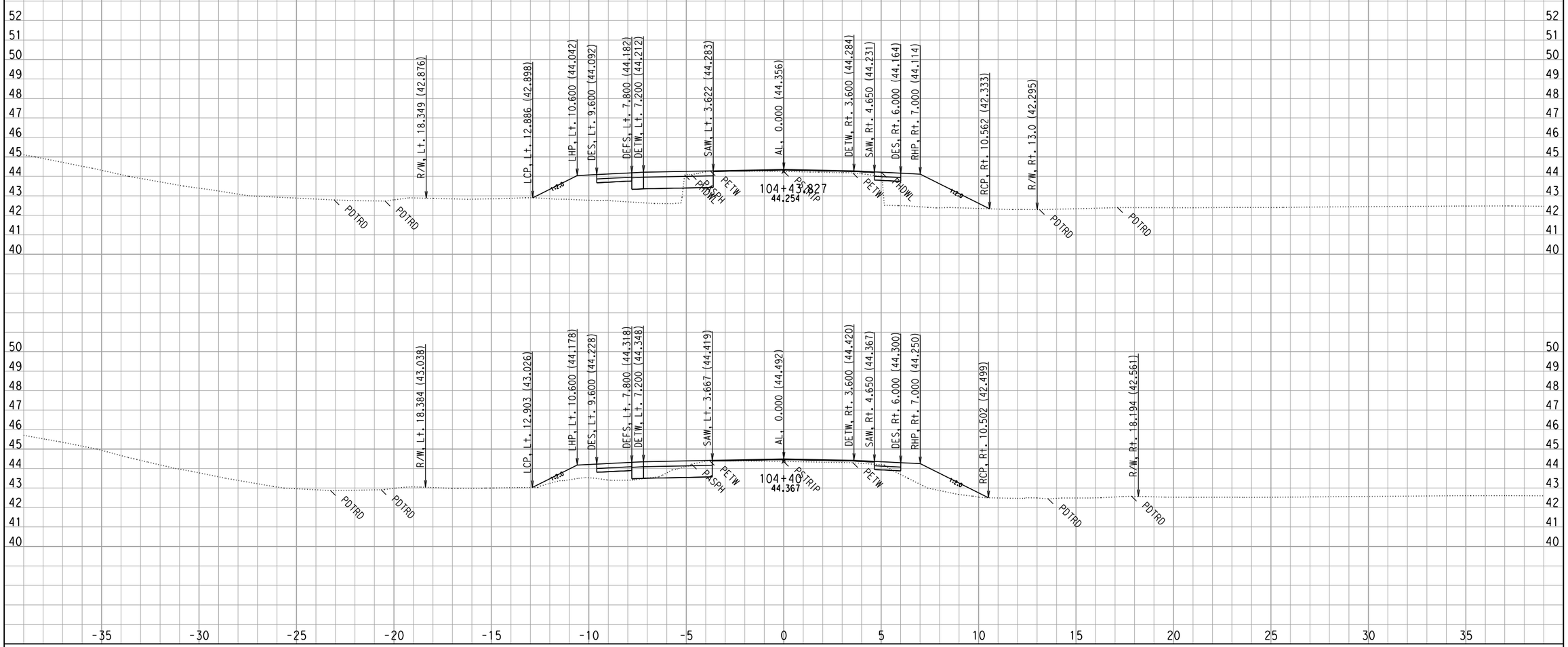

CROSS SECTIONS CREATED BY: WC DATE: 8/29/2008 ALL DIMENSIONS ARE METRIC

Project: 0147 File: D:\444201\TempRdDsn\0147\XSECTION\mainoutput\final\al69_pro69mx2_full_fin3_match18.ear

PROJECT: DUHIG
EA: 444211
0.5/3.3

Scale Ratio: 1:100 Horiz.
1:100 Vert.

A LINE - AL69
CROSS SECTIONS

SHEET 24 OF XXX

F:\4444211 final xsec.dgn 9/5/2008 12:44:03 PM

FOR EARTHWORK DEVELOPMENT ONLY

FOR DRIVEWAYS, DRAINAGES, & ROAD CONFORMS SEE PLANS

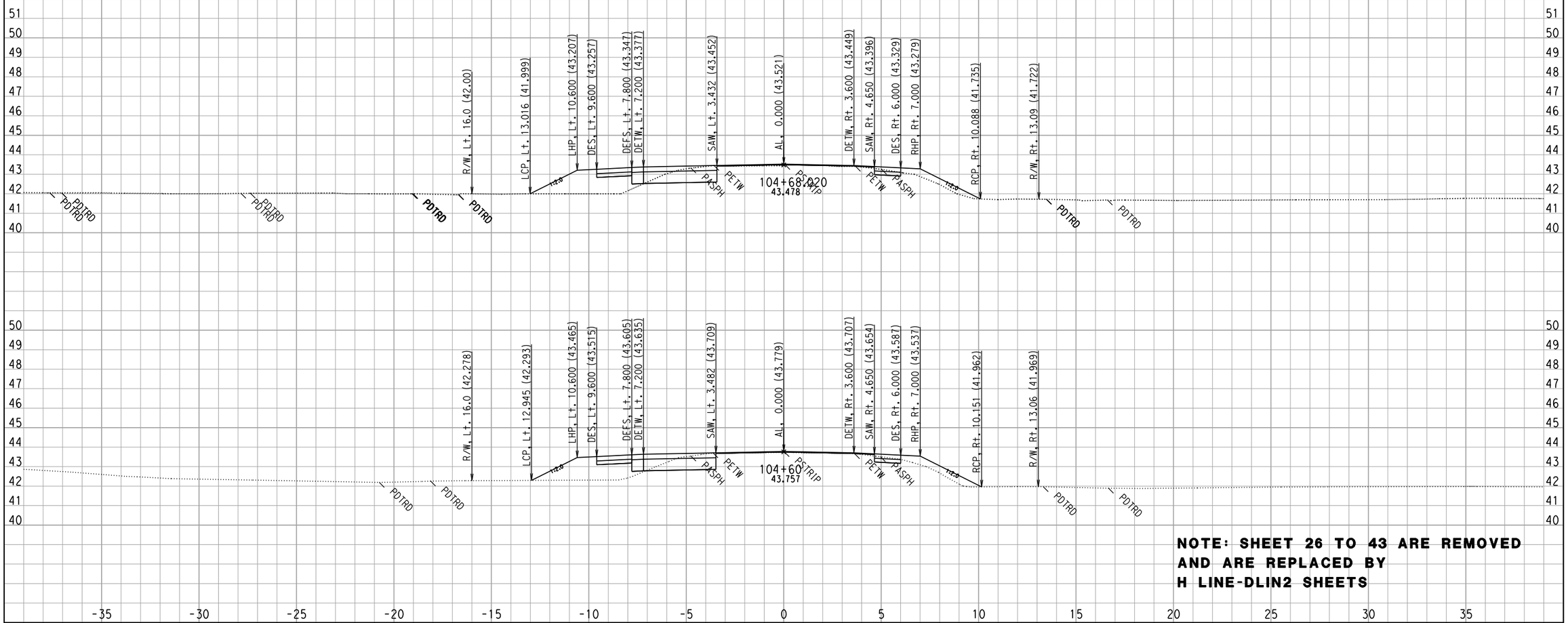

NOTE: SHEET 26 TO 43 ARE REMOVED AND ARE REPLACED BY H LINE-DLIN2 SHEETS

CROSS SECTIONS CREATED BY: WC DATE: 8/29/2008 ALL DIMENSIONS ARE METRIC

PROJECT: DUHIG
EA: 444211
0.5/3.3

Project: 0147 File: D:\444201\TempRdDsn\0147\XSECTION\mainoutput\final\al69_pro69mx2_full_fin3_match18.ear

Scale Ratio: 1:100 Horiz.
1:100 Vert.

A LINE - AL69
CROSS SECTIONS

SHEET 25 OF XXX

F:\4444211 final xsec.dgn 9/5/2008 12:44:03 PM

FOR EARTHWORK DEVELOPMENT ONLY

FOR DRIVEWAYS, DRAINAGES, AND CONFORMS SEE PLANS

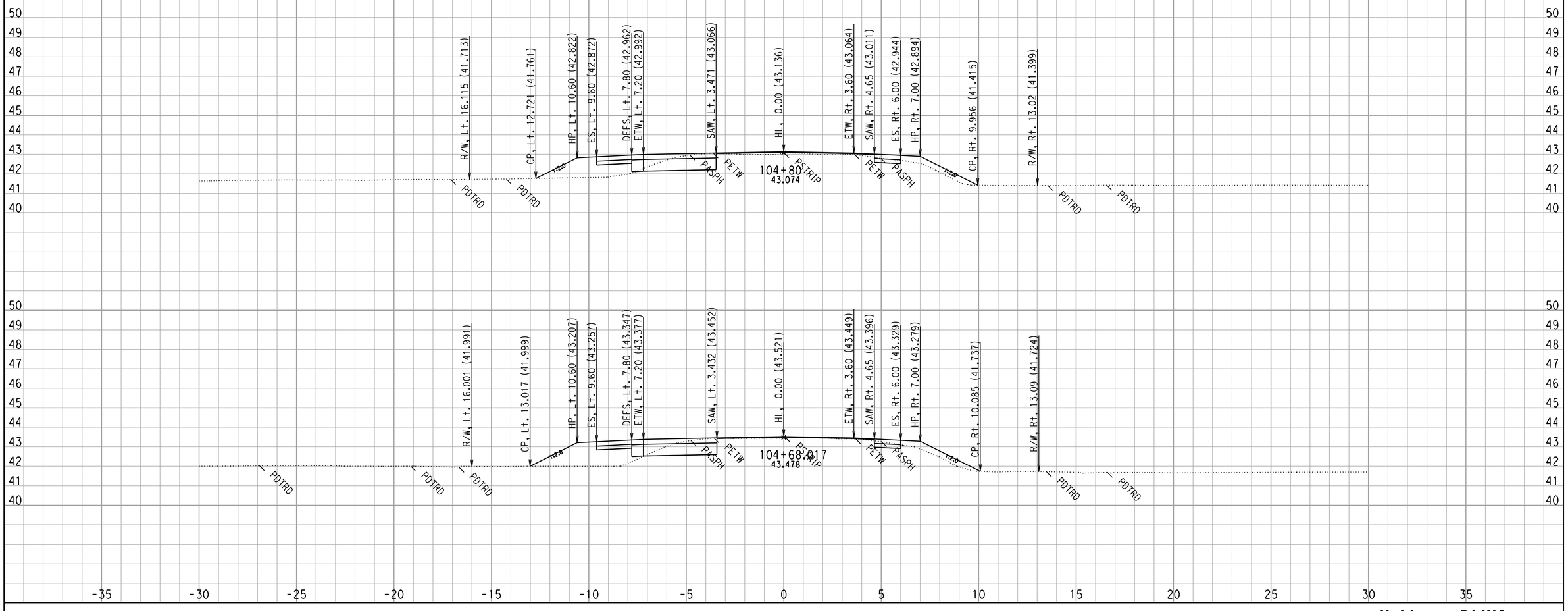

CREATED BY: WC

DATE: 9/3/2008

ALL DIMENSIONS ARE METRIC

PROJECT ID: DUHIG

CONTRACT: 444211

Scale Ratio: 1:100 Horiz.
1:100 Vert.

KC Project: 0147 File: D:\444201\TempRdDsn\0147\XSECTION\mainoutput\nofish\dlin2_hprof2 8-29-08b.ear

H Line - DLIN2
CROSS SECTIONS

SHEET 1 OF XXX

FOR EARTHWORK DEVELOPMENT ONLY

FOR DRIVEWAYS, DRAINAGES, AND CONFORMS SEE PLANS

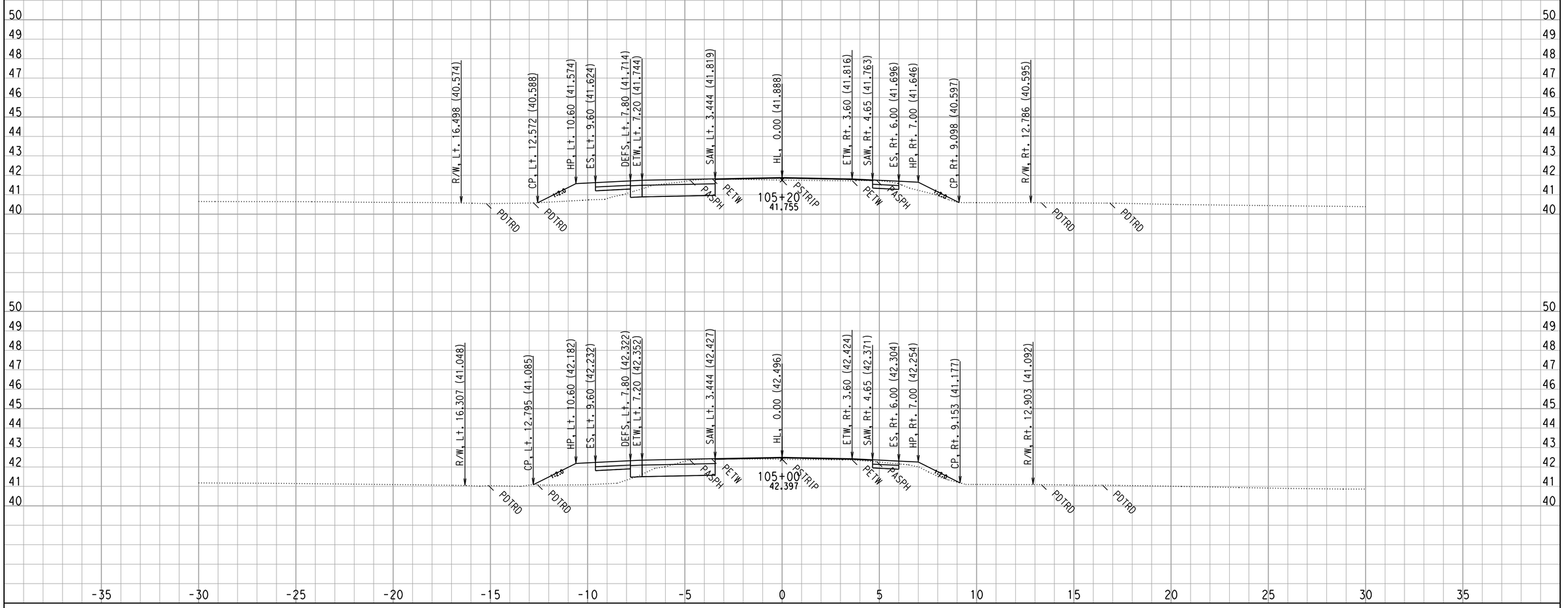

CREATED BY: WC

DATE: 9/3/2008

ALL DIMENSIONS ARE METRIC

PROJECT ID: DUHIG

CONTRACT: 444211

Scale Ratio: 1:100 Horiz.
1:100 Vert.

KC Project: 0147 File: D:\444201\TempRdDsn\0147\XSECTION\mainoutput\nofish\dlin2_hprof2 8-29-08b.ear

H Line - DLIN2
CROSS SECTIONS

SHEET 2 OF XXX

...\4444211 final xsec nofish.dgn 9/5/2008 2:35:09 PM

FOR EARTHWORK DEVELOPMENT ONLY

FOR DRIVEWAYS, DRAINAGES, AND CONFORMS SEE PLANS

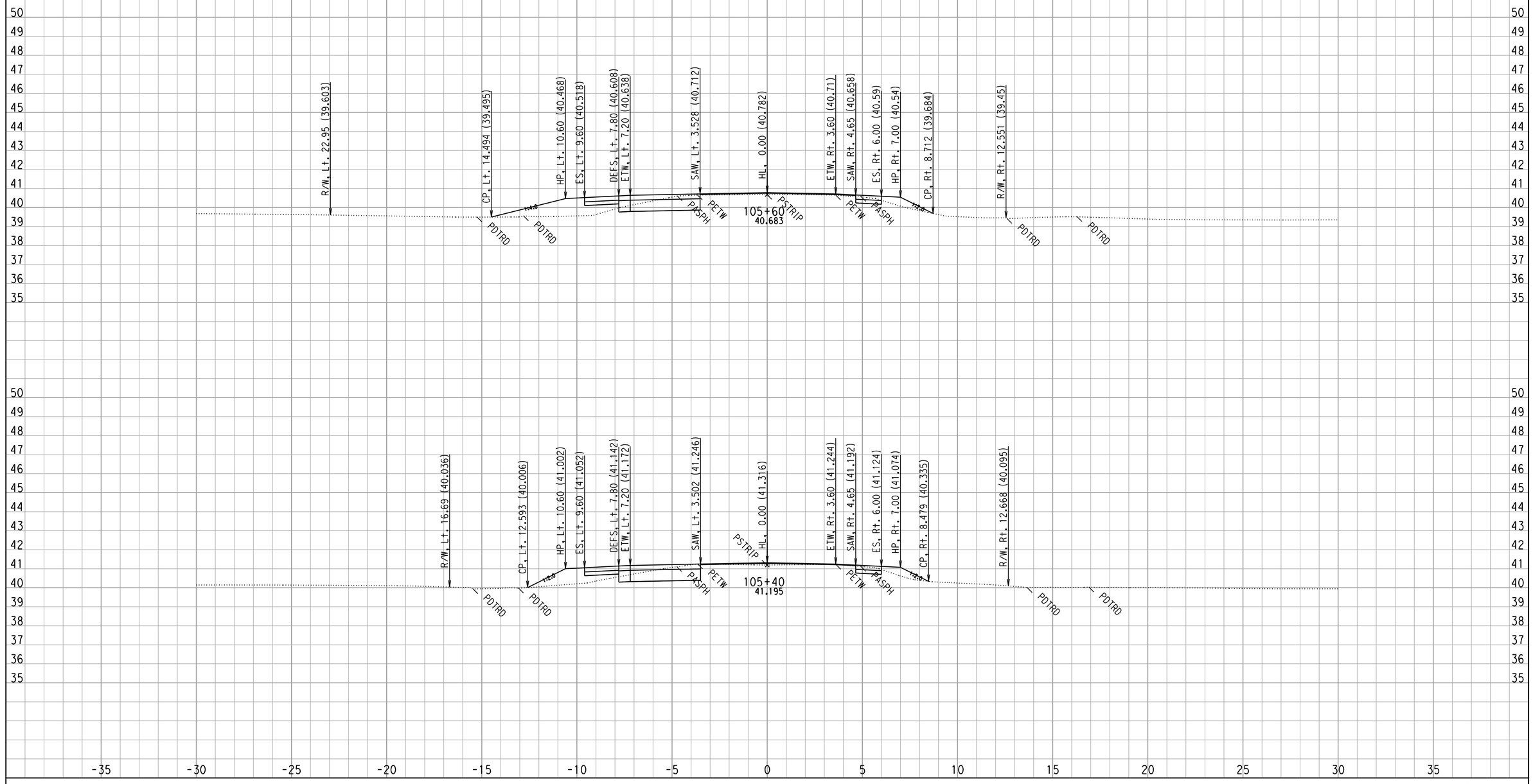

CREATED BY: WC

DATE: 9/3/2008

ALL DIMENSIONS ARE METRIC

PROJECT ID: DUHIG

CONTRACT: 444211

Scale Ratio: 1:100 Horiz.
1:100 Vert.

KC Project: 0147 File: D:\444201\TempRdDsn\0147\XSECTION\mainoutput\nofish\dlin2_hprof2 8-29-08b.ear

H Line - DLIN2
CROSS SECTIONS

SHEET 3 OF XXX

...\4444211 final xsec nofish.dgn 9/5/2008 2:35:10 PM

FOR EARTHWORK DEVELOPMENT ONLY

FOR DRIVEWAYS, DRAINAGES, AND CONFORMS SEE PLANS

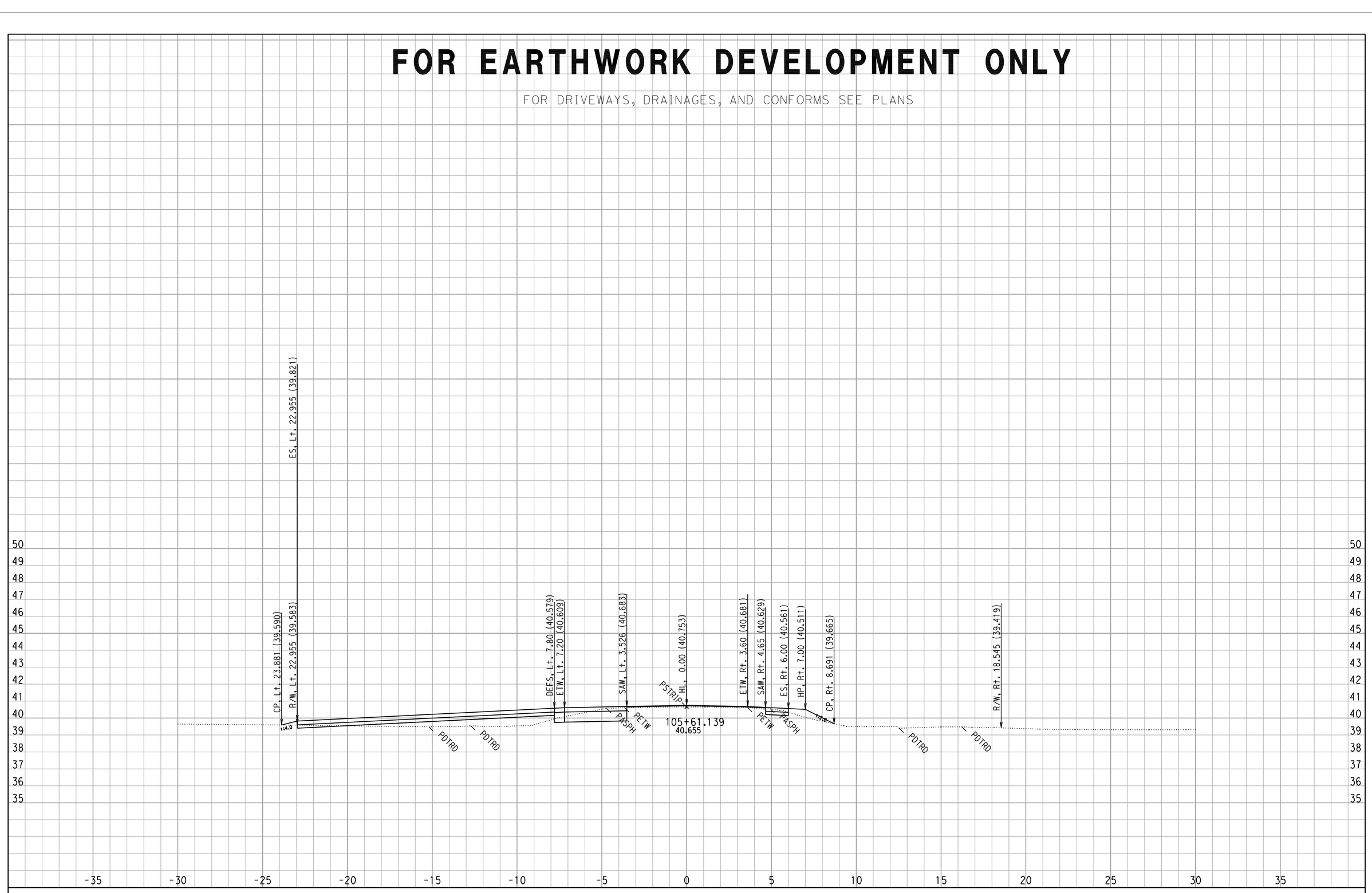

CREATED BY: WC

DATE: 9/3/2008

ALL DIMENSIONS ARE METRIC

PROJECT ID: DUHIG

CONTRACT: 444211

Scale Ratio: 1:100 Horiz.
1:100 Vert.

KC Project: 0147 File: D:\444201\TempRdDsn\0147\XSECTION\mainoutput\nofish\dlin2_hprof2 8-29-08b.ear

H Line - DLIN2
CROSS SECTIONS

SHEET 4 OF XXX

FOR EARTHWORK DEVELOPMENT ONLY

FOR DRIVEWAYS, DRAINAGES, AND CONFORMS SEE PLANS

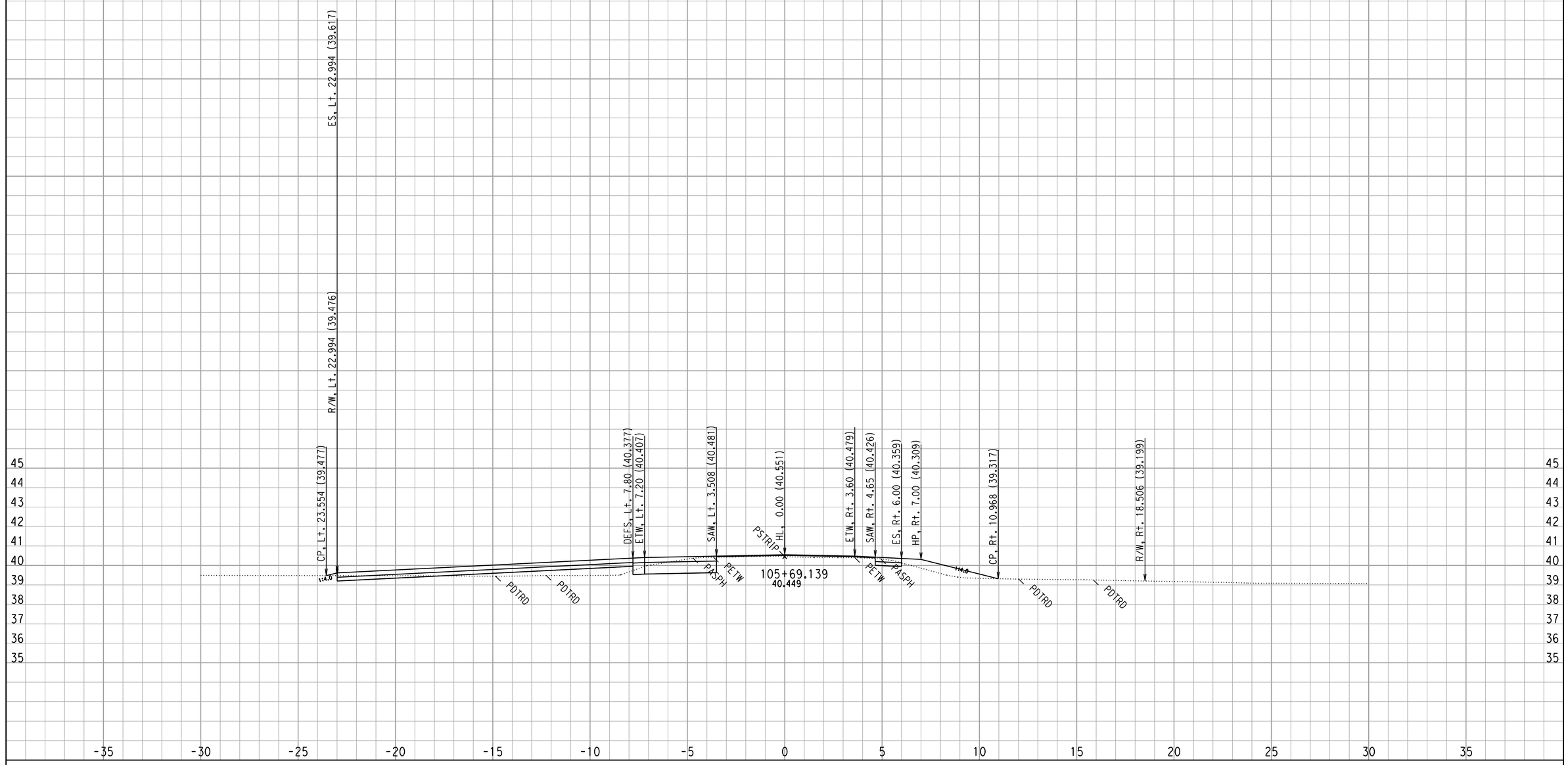

CREATED BY: WC

DATE: 9/3/2008

ALL DIMENSIONS ARE METRIC

PROJECT ID: DUHIG

CONTRACT: 444211

Scale Ratio: 1:100 Horiz.
1:100 Vert.

KC Project: 0147 File: D:\444201\TempRdDsn\0147\XSECTION\mainoutput\nofish\dlin2_hprof2 8-29-08b.ear

H Line - DLIN2
CROSS SECTIONS

SHEET 5 OF XXX

FOR EARTHWORK DEVELOPMENT ONLY

FOR DRIVEWAYS, DRAINAGES, AND CONFORMS SEE PLANS

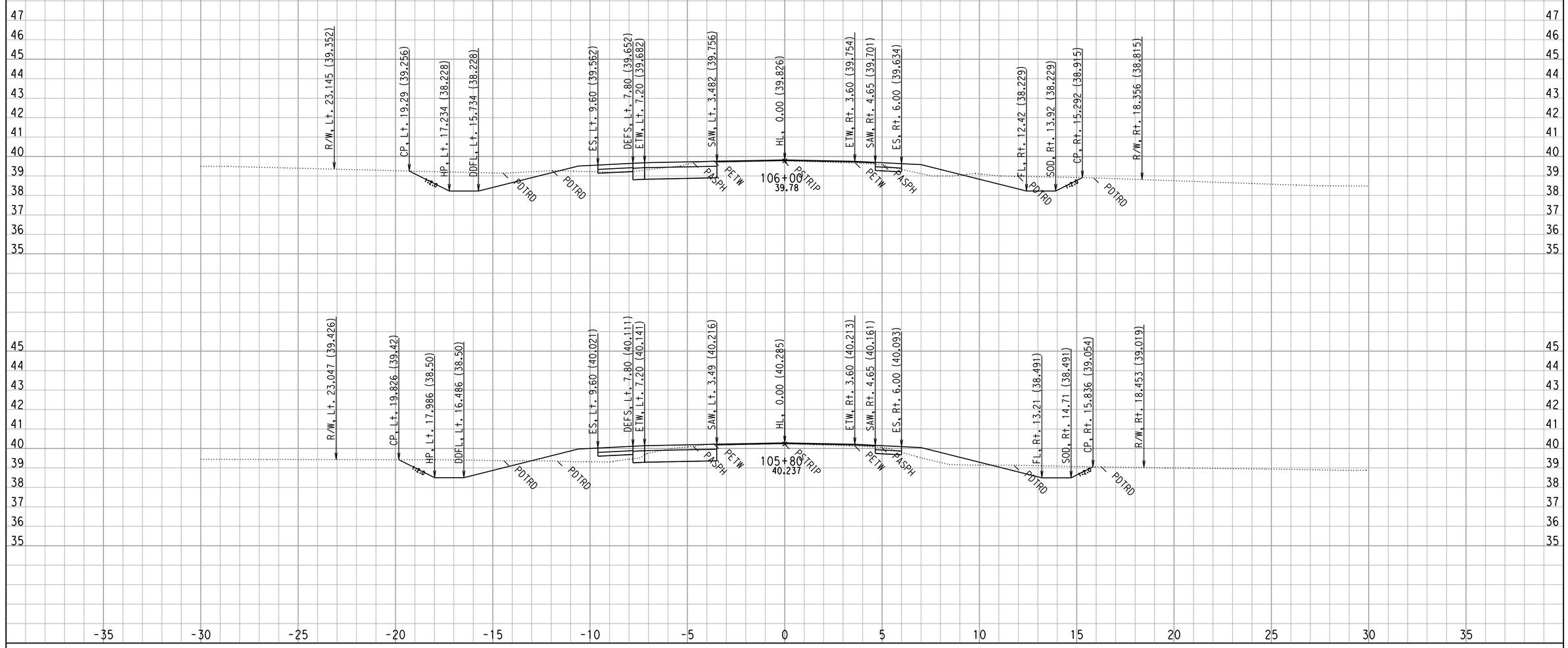

CREATED BY: WC

DATE: 9/3/2008

ALL DIMENSIONS ARE METRIC

PROJECT ID: DUHIG

CONTRACT: 444211

Scale Ratio: 1:100 Horiz.
1:100 Vert.

KC Project: 0147 File: D:\444201\TempRdDsn\0147\XSECTION\mainoutput\nofish\dlin2_hprof2 8-29-08b.ear

H Line - DLIN2
CROSS SECTIONS

SHEET 6 OF XXX

...\4444211 final xsec nofish.dgn 9/5/2008 2:35:05 PM

FOR EARTHWORK DEVELOPMENT ONLY

FOR DRIVEWAYS, DRAINAGES, AND CONFORMS SEE PLANS

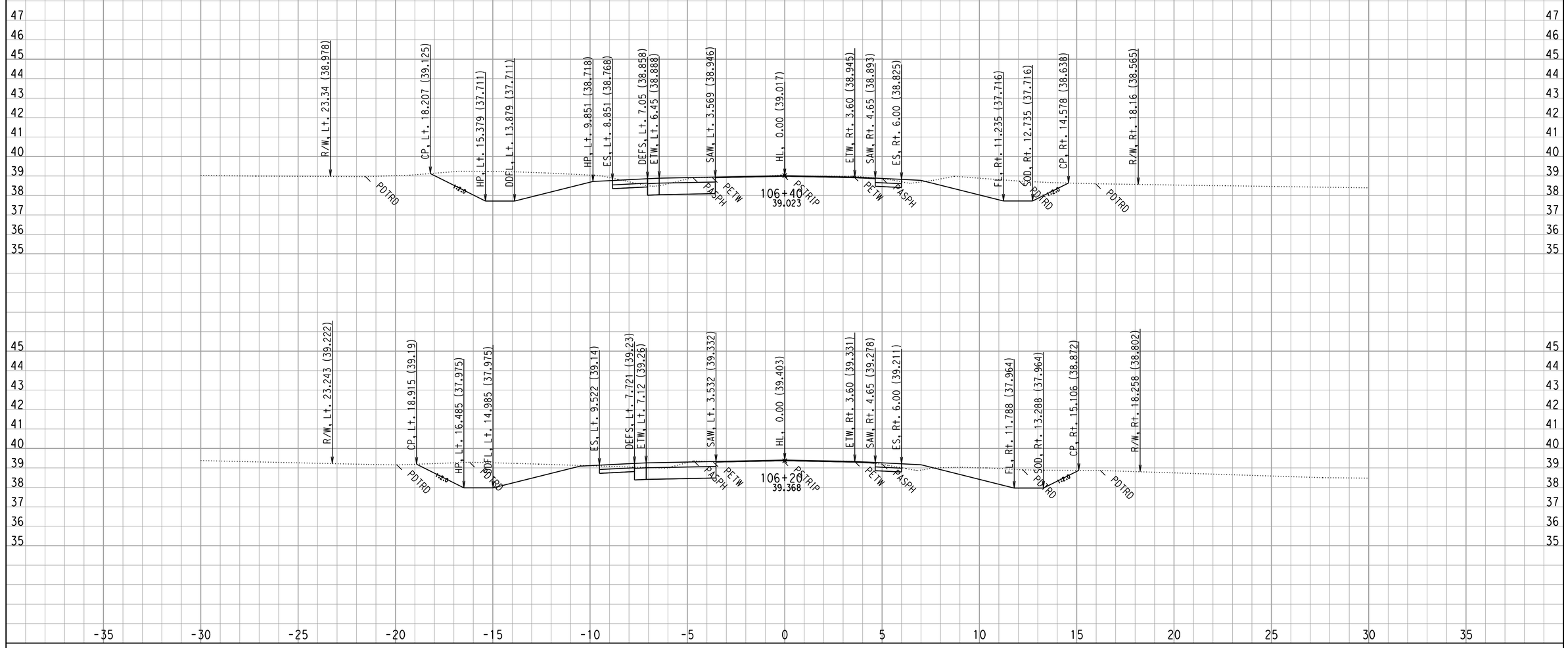

CREATED BY: WC

DATE: 9/3/2008

ALL DIMENSIONS ARE METRIC

PROJECT ID: DUHIG

CONTRACT: 444211

Scale Ratio: 1:100 Horiz.
1:100 Vert.

KC Project: 0147 File: D:\444201\TempRdDsn\0147\XSECTION\mainoutput\nofish\dlin2_hprof2 8-29-08b.ear

H Line - DLIN2
CROSS SECTIONS

SHEET 7 OF XXX

FOR EARTHWORK DEVELOPMENT ONLY

FOR DRIVEWAYS, DRAINAGES, AND CONFORMS SEE PLANS

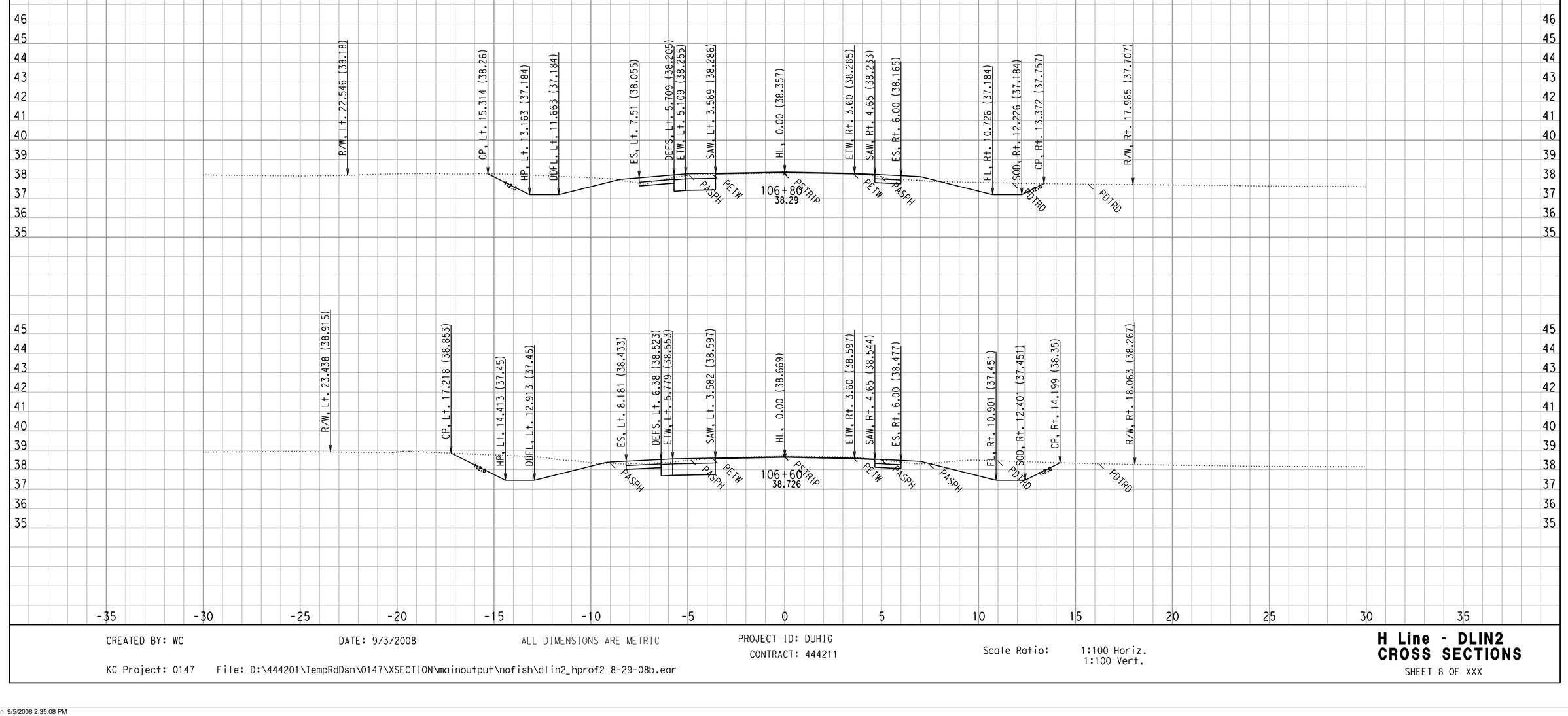

CREATED BY: WC

DATE: 9/3/2008

ALL DIMENSIONS ARE METRIC

PROJECT ID: DUHIG

CONTRACT: 444211

Scale Ratio: 1:100 Horiz.
1:100 Vert.

KC Project: 0147 File: D:\444201\TempRdDsn\0147\XSECTION\mainoutput\nofish\dlin2_hprof2 8-29-08b.ear

H Line - DLIN2
CROSS SECTIONS

SHEET 8 OF XXX

FOR EARTHWORK DEVELOPMENT ONLY

FOR DRIVEWAYS, DRAINAGES, AND CONFORMS SEE PLANS

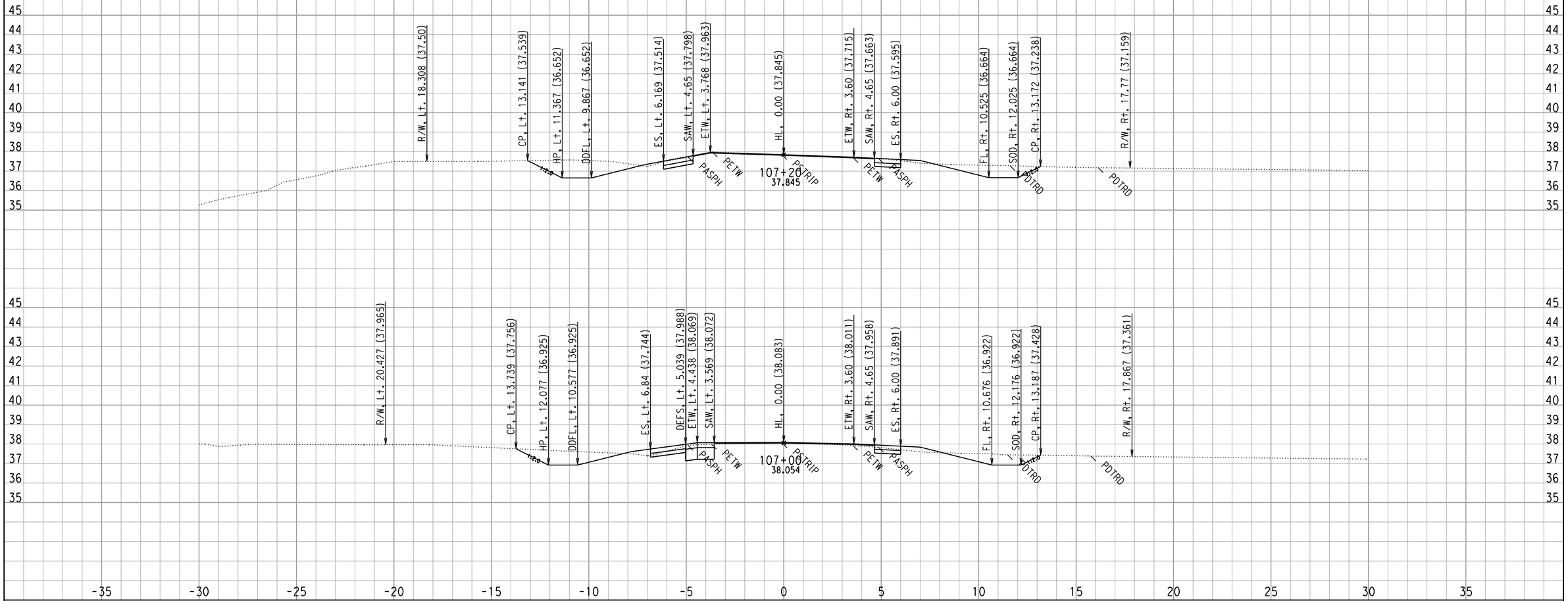

CREATED BY: WC

DATE: 9/3/2008

ALL DIMENSIONS ARE METRIC

PROJECT ID: DUHIG

CONTRACT: 444211

Scale Ratio: 1:100 Horiz.
1:100 Vert.

KC Project: 0147 File: D:\444201\TempRdDsn\0147\XSECTION\mainoutput\nofish\dlin2_hprof2 8-29-08b.ear

H Line - DLIN2
CROSS SECTIONS

SHEET 9 OF XXX

FOR EARTHWORK DEVELOPMENT ONLY

FOR DRIVEWAYS, DRAINAGES, AND CONFORMS SEE PLANS

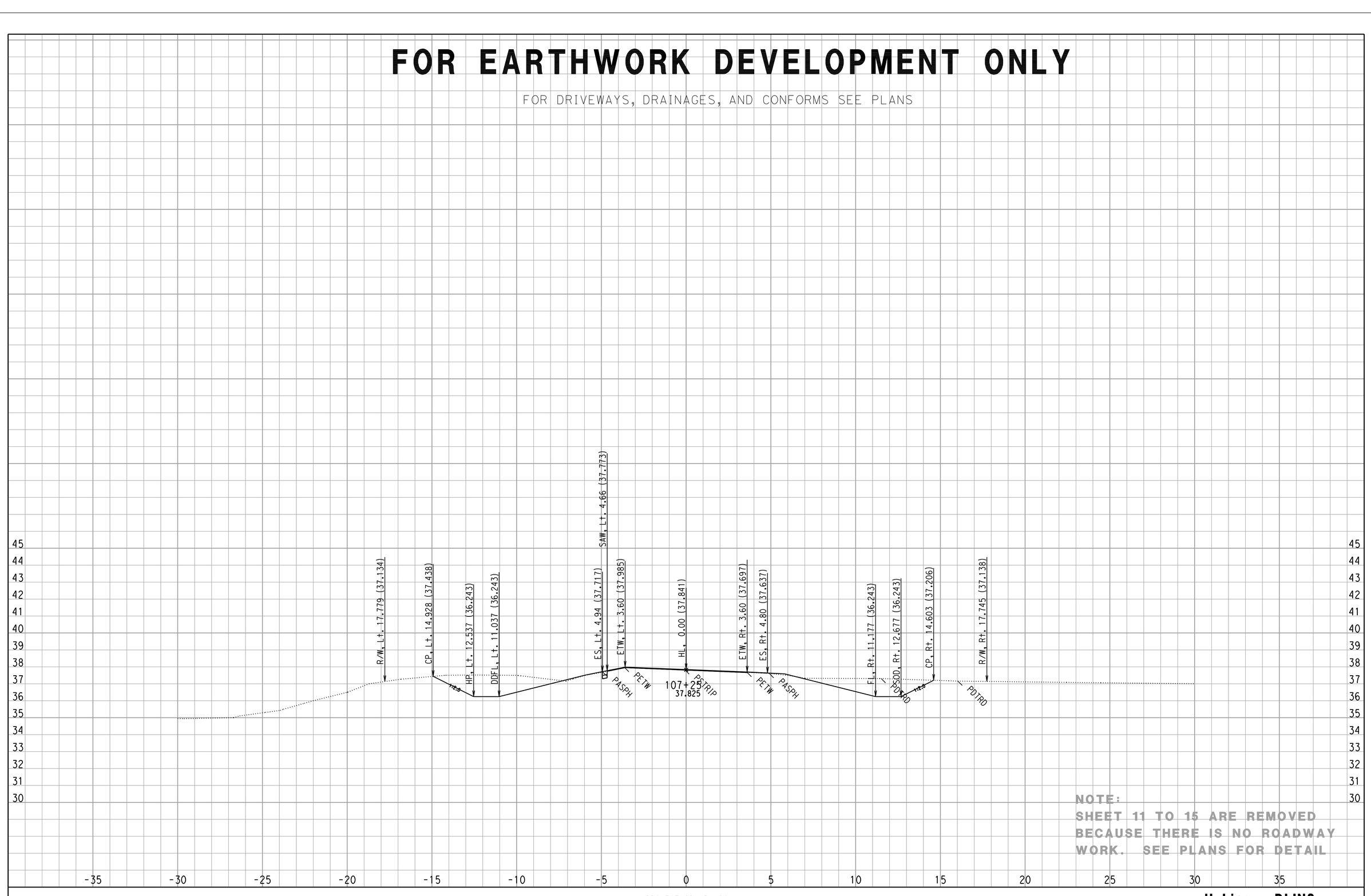

NOTE:
SHEET 11 TO 15 ARE REMOVED BECAUSE THERE IS NO ROADWAY WORK. SEE PLANS FOR DETAIL

CREATED BY: WC

DATE: 9/3/2008

ALL DIMENSIONS ARE METRIC

PROJECT ID: DUHIG
CONTRACT: 444211

Scale Ratio: 1:100 Horiz.
1:100 Vert.

KC Project: 0147 File: D:\444201\TempRdDsn\0147\XSECTION\mainoutput\nofish\dlin2_hprof2 8-29-08b.ear

H Line - DLIN2
CROSS SECTIONS
SHEET 10 OF XXX

FOR EARTHWORK DEVELOPMENT ONLY

FOR DRIVEWAYS, DRAINAGES, AND CONFORMS SEE PLANS

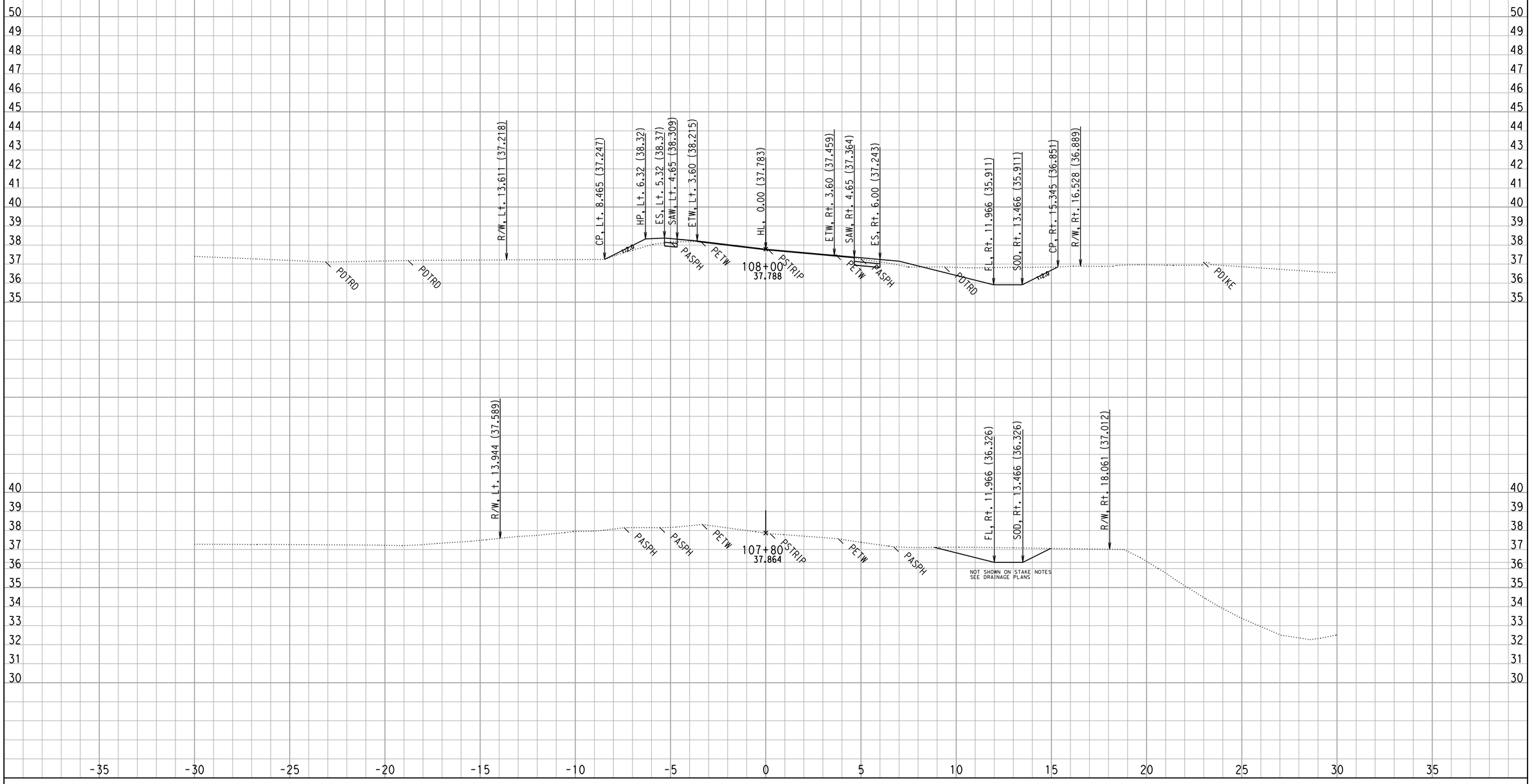

CREATED BY: WC

DATE: 9/3/2008

ALL DIMENSIONS ARE METRIC

PROJECT ID: DUHIG

CONTRACT: 444211

Scale Ratio: 1:100 Horiz.
1:100 Vert.

KC Project: 0147 File: D:\444201\TempRdDsn\0147\XSECTION\mainoutput\nofish\dlin2_hprof2 8-29-08b.ear

H Line - DLIN2
CROSS SECTIONS

SHEET 16 OF XXX

FOR EARTHWORK DEVELOPMENT ONLY

FOR DRIVEWAYS, DRAINAGES, AND CONFORMS SEE PLANS

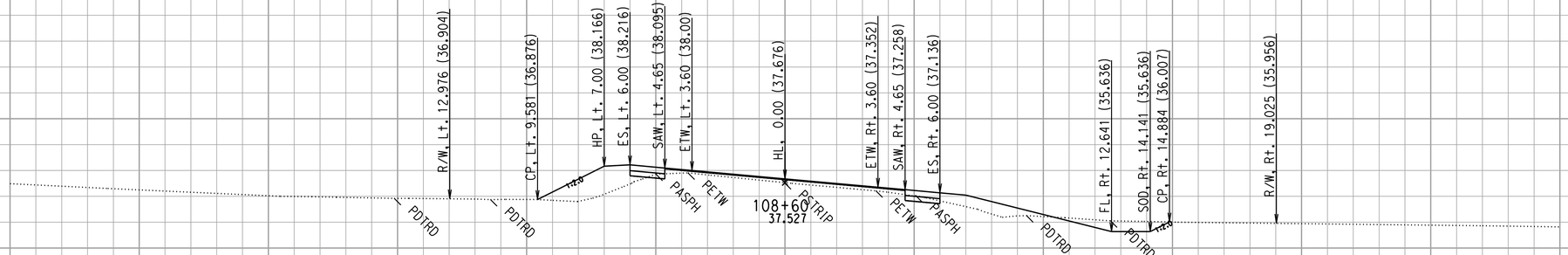

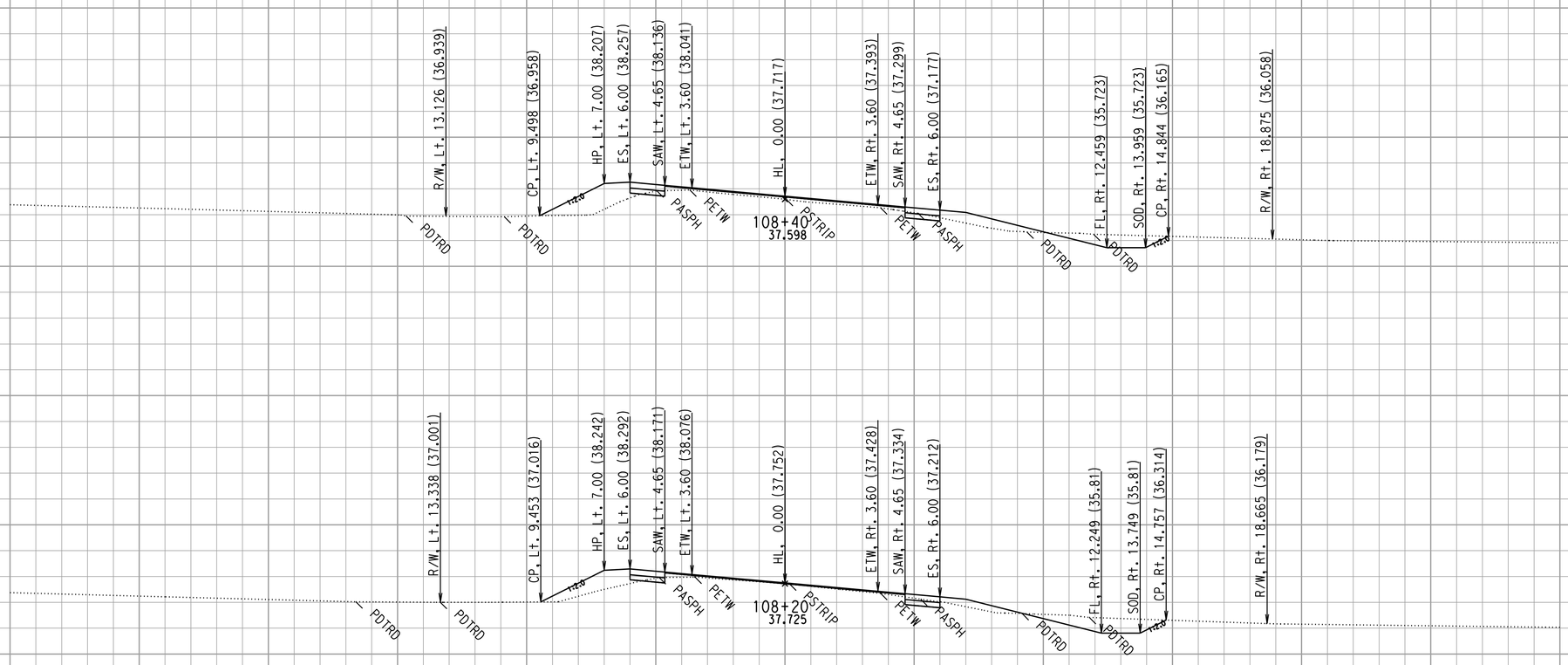

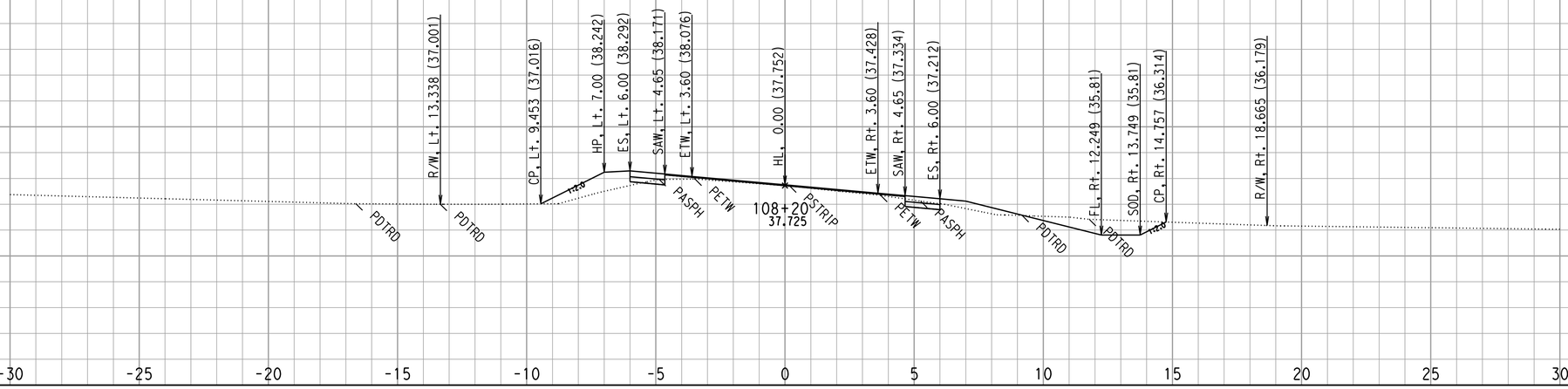

CREATED BY: WC

DATE: 9/3/2008

ALL DIMENSIONS ARE METRIC

PROJECT ID: DUHIG

CONTRACT: 444211

Scale Ratio: 1:100 Horiz.
1:100 Vert.

KC Project: 0147 File: D:\444201\TempRdDsn\0147\XSECTION\mainoutput\nofish\dlin2_hprof2 8-29-08b.ear

H Line - DLIN2
CROSS SECTIONS

SHEET 17 OF XXX

FOR EARTHWORK DEVELOPMENT ONLY

FOR DRIVEWAYS, DRAINAGES, AND CONFORMS SEE PLANS

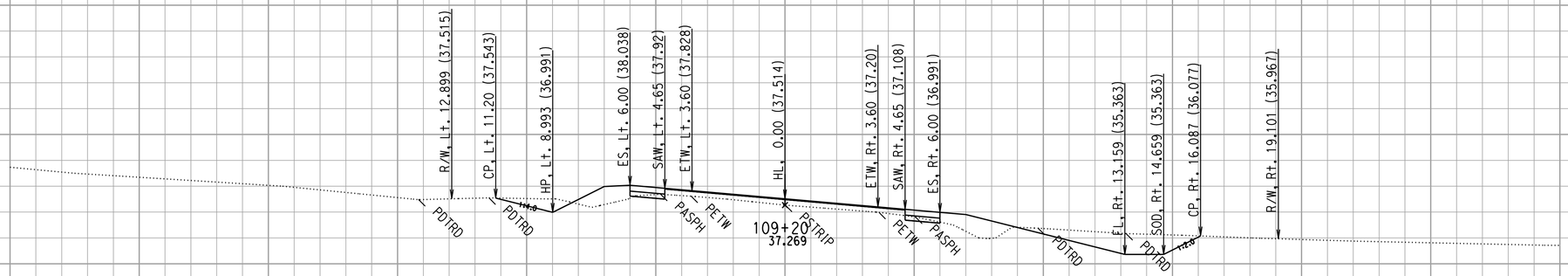

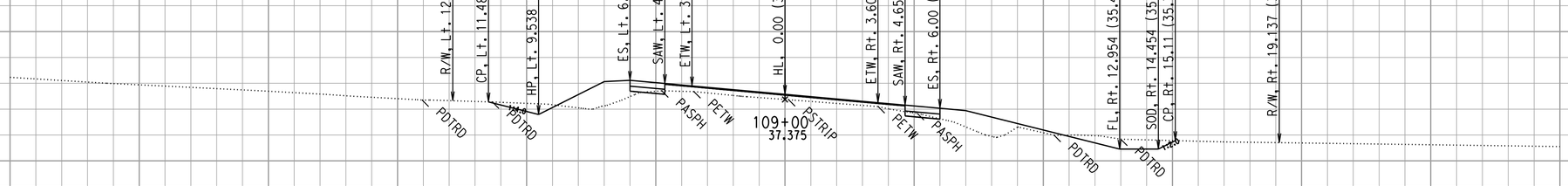

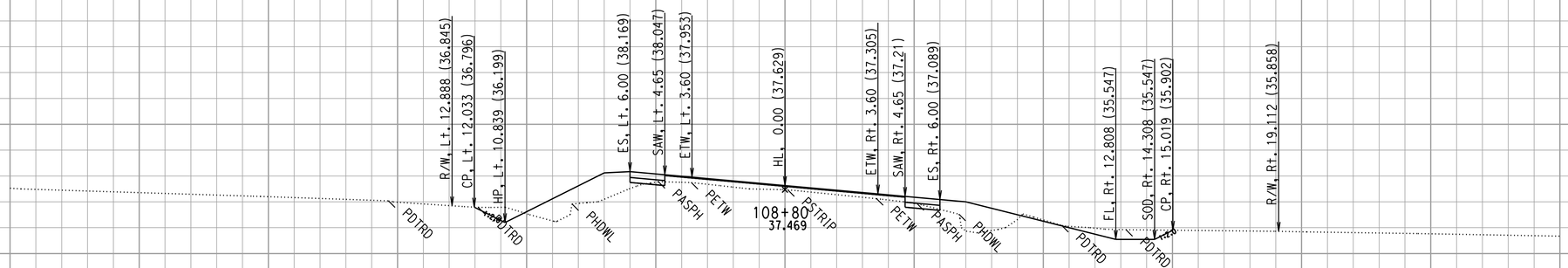

-35 -30 -25 -20 -15 -10 -5 0 5 10 15 20 25 30 35

CREATED BY: WC

DATE: 9/3/2008

ALL DIMENSIONS ARE METRIC

PROJECT ID: DUHIG

CONTRACT: 444211

Scale Ratio: 1:100 Horiz.
1:100 Vert.

KC Project: 0147 File: D:\444201\TempRdDsn\0147\XSECTION\mainoutput\nofish\dlin2_hprof2 8-29-08b.ear

H Line - DLIN2
CROSS SECTIONS

SHEET 18 OF XXX

FOR EARTHWORK DEVELOPMENT ONLY

FOR DRIVEWAYS, DRAINAGES, AND CONFORMS SEE PLANS

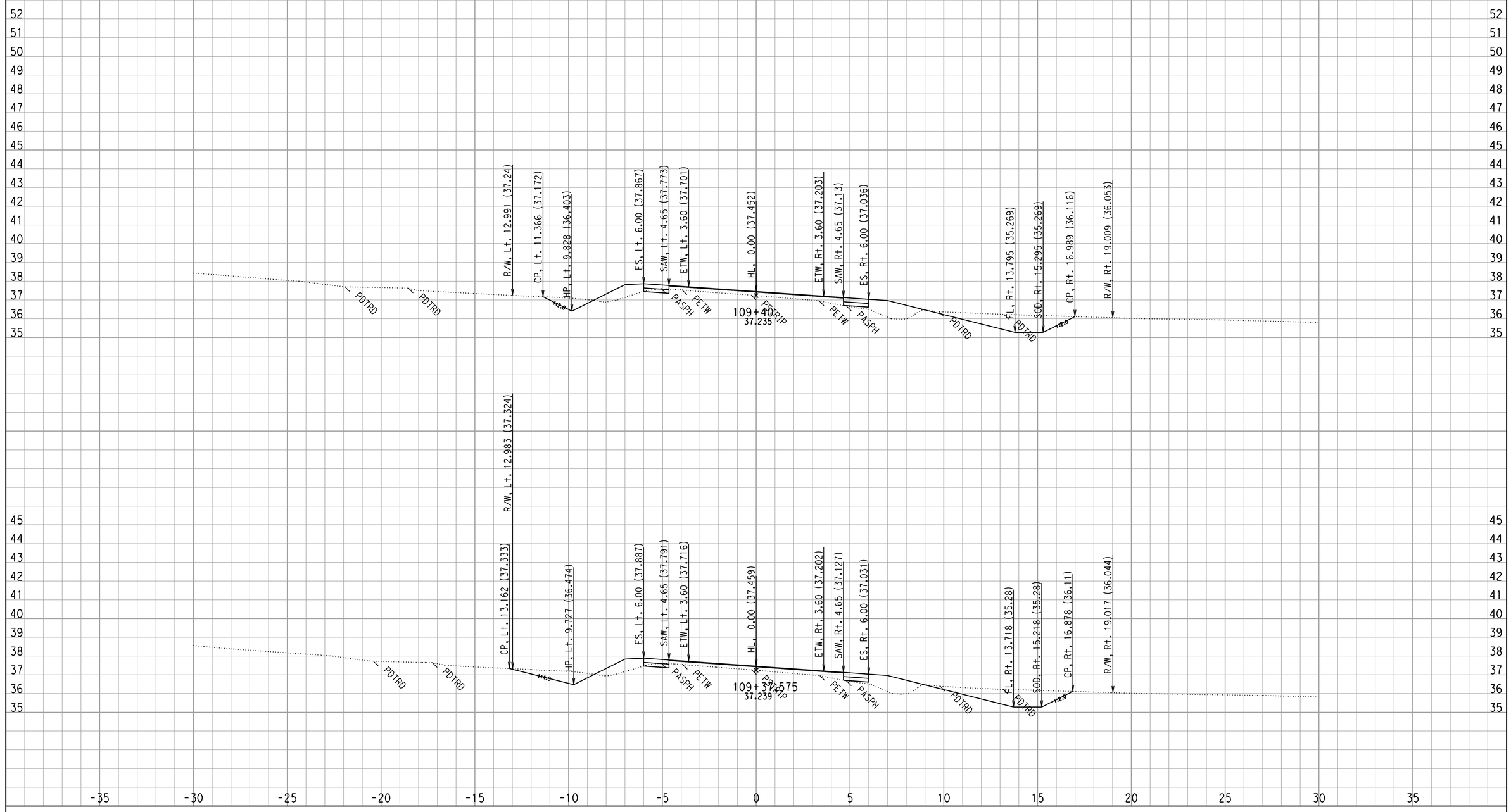

CREATED BY: WC

DATE: 9/3/2008

ALL DIMENSIONS ARE METRIC

PROJECT ID: DUHIG
CONTRACT: 444211

Scale Ratio: 1:100 Horiz.
1:100 Vert.

KC Project: 0147 File: D:\444201\TempRdDsn\0147\XSECTION\mainoutput\nofish\dlin2_hprof2 8-29-08b.ear

H Line - DLIN2
CROSS SECTIONS

SHEET 19 OF XXX

...\4444211 final xsec nofish.dgn 9/5/2008 2:35:06 PM

FOR EARTHWORK DEVELOPMENT ONLY

FOR DRIVEWAYS, DRAINAGES, AND CONFORMS SEE PLANS

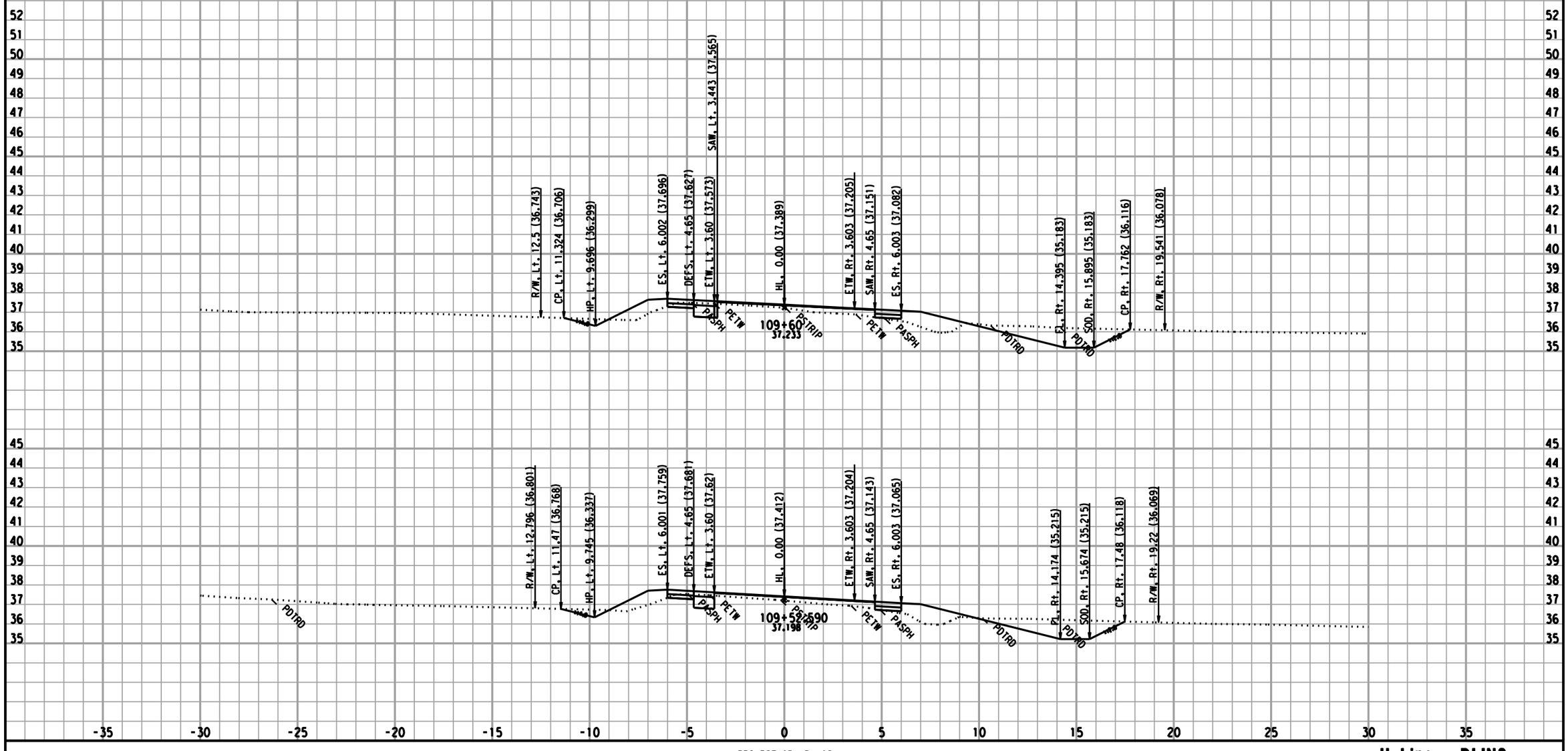

CREATED BY: WC

DATE: 9/3/2008

ALL DIMENSIONS ARE METRIC

PROJECT ID: DUHIG
CONTRACT: 444211

Scale Ratio: 1:100 Horiz.
1:100 Vert.

KC Project: 0147 File: D:\444201\TempRdDsn\0147\XSECTION\mainoutput\nofish\dlin2_hprof2 8-29-08b.ear

H Line - DLIN2
CROSS SECTIONS

SHEET 20 OF XXX

FOR EARTHWORK DEVELOPMENT ONLY

FOR DRIVEWAYS, DRAINAGES, AND CONFORMS SEE PLANS

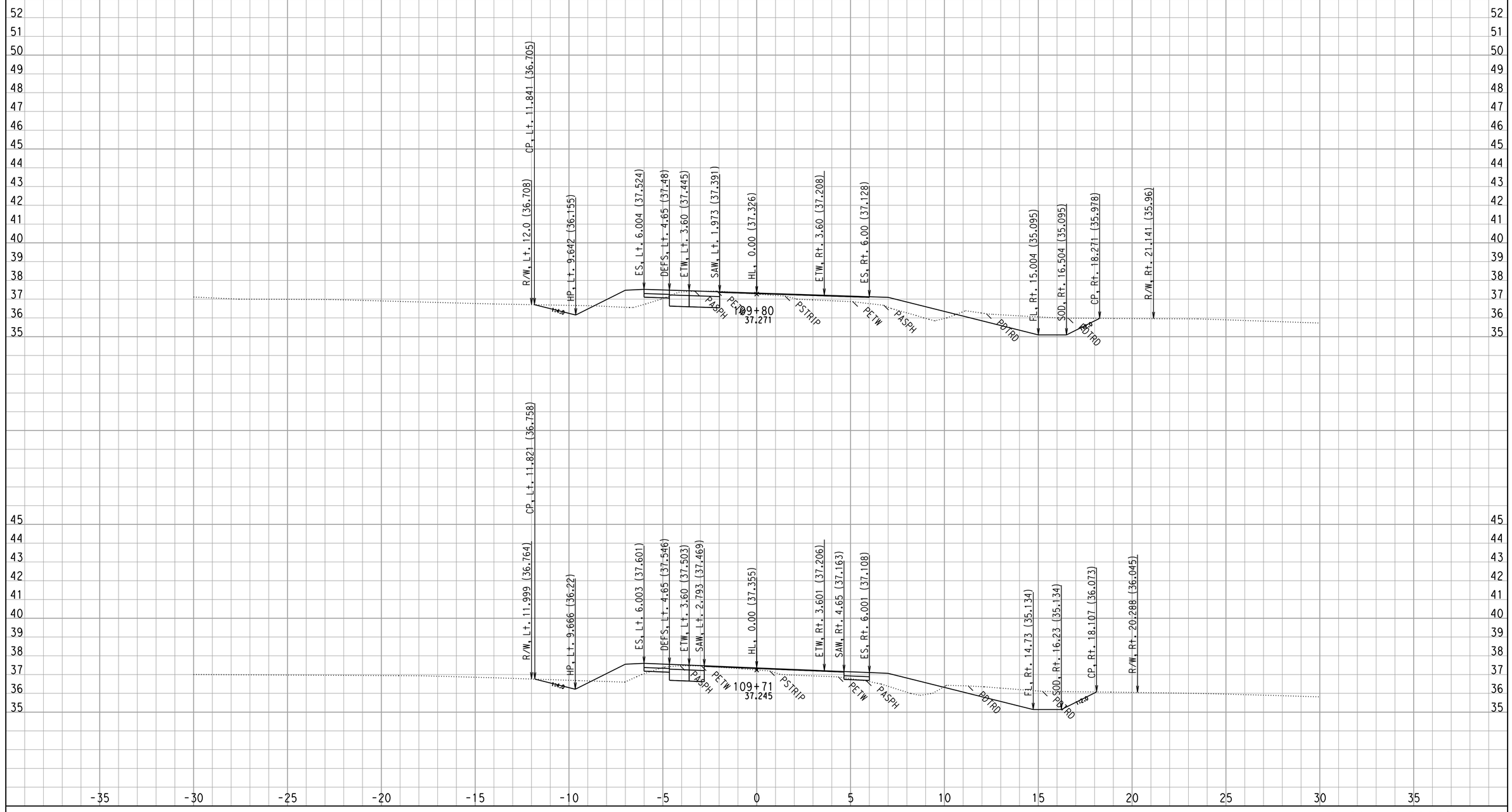

CREATED BY: WC

DATE: 9/3/2008

ALL DIMENSIONS ARE METRIC

PROJECT ID: DUHIG

CONTRACT: 444211

Scale Ratio: 1:100 Horiz.
1:100 Vert.

KC Project: 0147 File: D:\444201\TempRdDsn\0147\XSECTION\mainoutput\nofish\dlin2_hprof2 8-29-08b.ear

H Line - DLIN2
CROSS SECTIONS

SHEET 21 OF XXX

...\4444211 final xsec nofish.dgn 9/5/2008 2:35:07 PM

FOR EARTHWORK DEVELOPMENT ONLY

FOR DRIVEWAYS, DRAINAGES, AND CONFORMS SEE PLANS

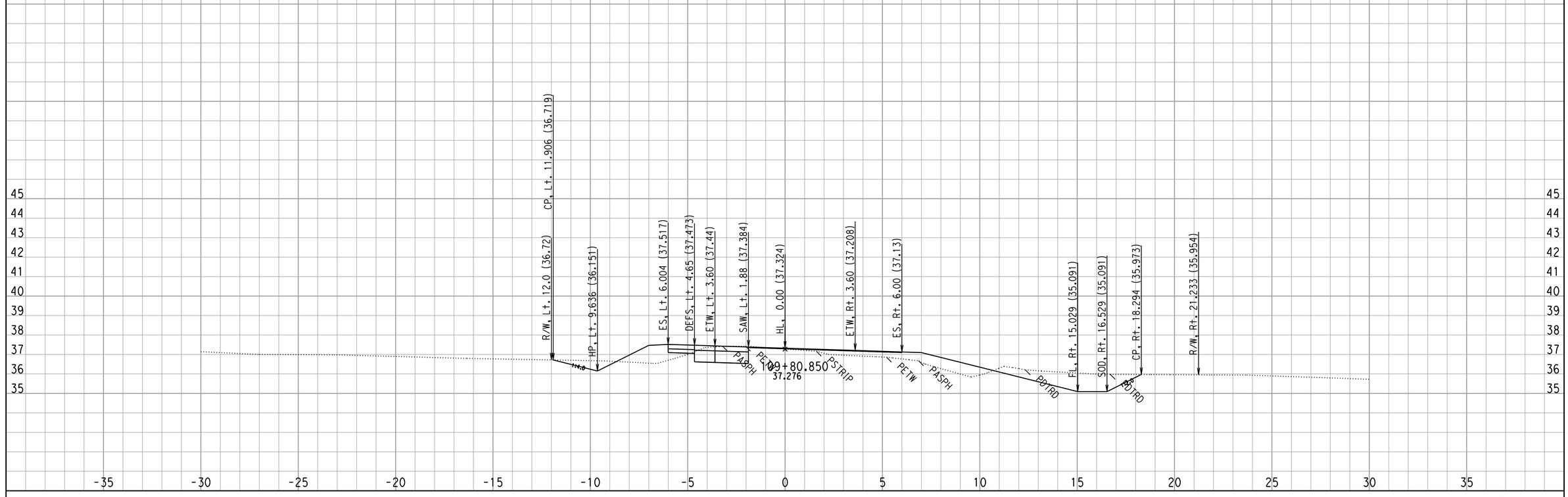

CREATED BY: WC

DATE: 9/3/2008

ALL DIMENSIONS ARE METRIC

PROJECT ID: DUHIG

CONTRACT: 444211

Scale Ratio: 1:100 Horiz.
1:100 Vert.

KC Project: 0147 File: D:\444201\TempRdDsn\0147\XSECTION\mainoutput\nofish\dlin2_hprof2 8-29-08b.ear

H Line - DLIN2
CROSS SECTIONS

SHEET 22 OF XXX

FOR EARTHWORK DEVELOPMENT ONLY

FOR DRIVEWAYS, DRAINAGES, & ROAD CONFORMS SEE PLANS

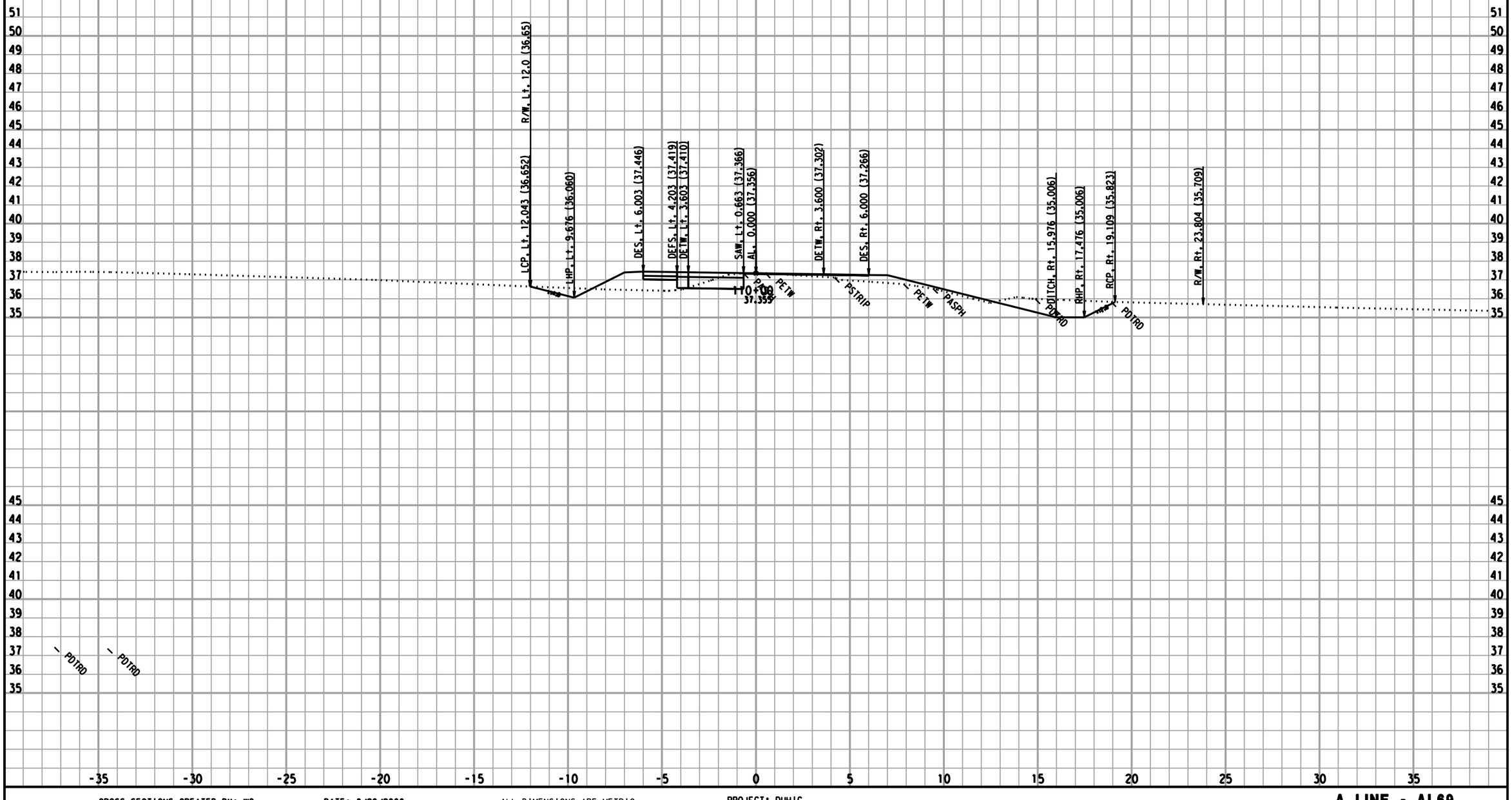

CROSS SECTIONS CREATED BY: WC DATE: 8/29/2008 ALL DIMENSIONS ARE METRIC

Project: 0147 File: D:\444201\TempRdDsn\0147\XSECTION\mainoutput\final\al69_pro69mx2_full_fin3_match18.ear

PROJECT: DUHIG
EA: 444211
0.5/3.3

Scale Ratio: 1:100 Horiz.
1:100 Vert.

A LINE - AL69
CROSS SECTIONS

FOR EARTHWORK DEVELOPMENT ONLY

FOR DRIVEWAYS, DRAINAGES, & ROAD CONFORMS SEE PLANS

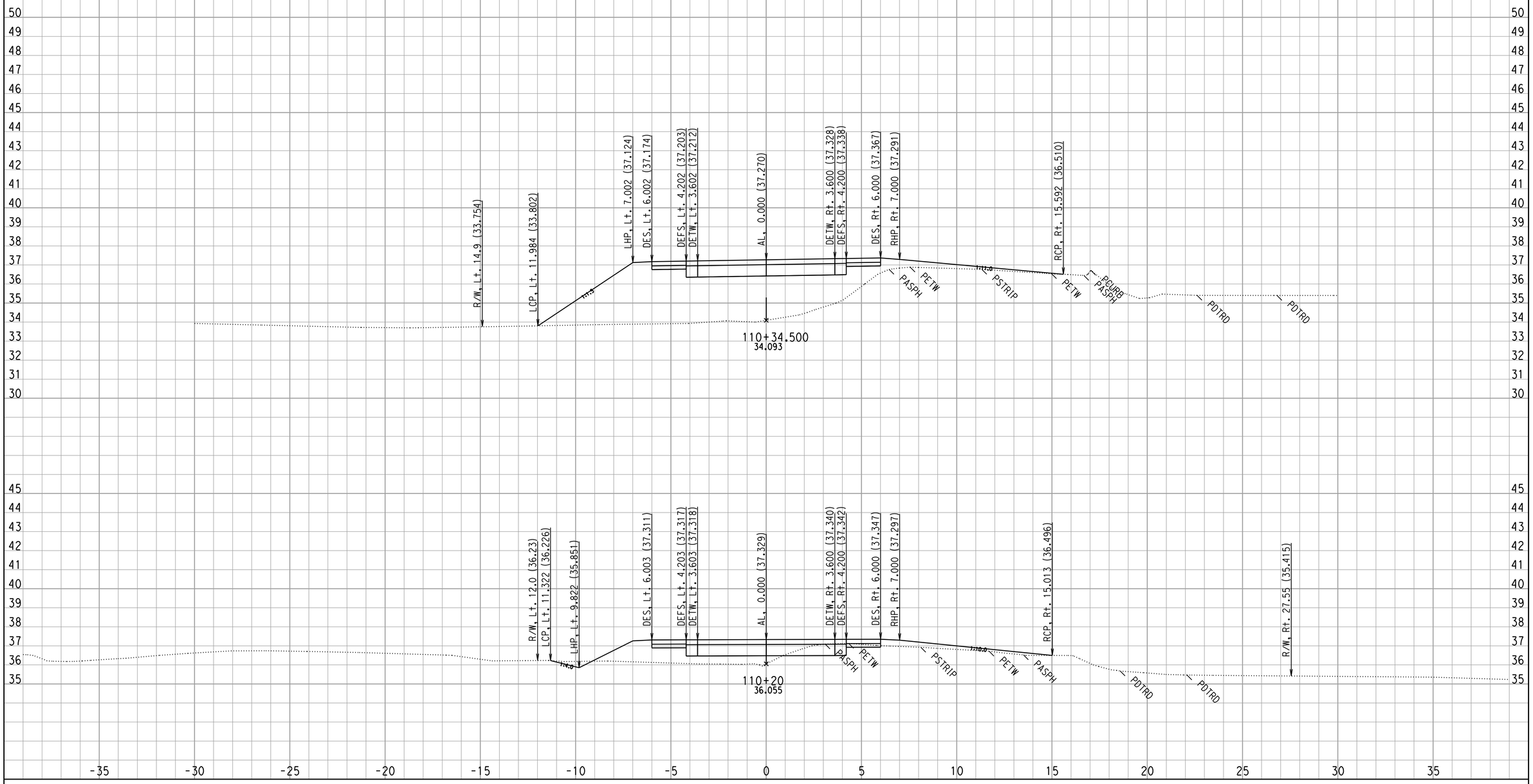

CROSS SECTIONS CREATED BY: WC DATE: 8/29/2008 ALL DIMENSIONS ARE METRIC

Project: 0147 File: D:\444201\TempRdDsn\0147\XSECTION\mainoutput\final\al69_pro69mx2_full_fin3_match18.ear

PROJECT: DUHIG
EA: 444211
0.5/3.3

Scale Ratio: 1:100 Horiz.
1:100 Vert.

A LINE - AL69
CROSS SECTIONS

SHEET 45 OF XXX

F:\4444211 final xsec.dgn 9/5/2008 12:44:04 PM

FOR EARTHWORK DEVELOPMENT ONLY

FOR DRIVEWAYS, DRAINAGES, & ROAD CONFORMS SEE PLANS

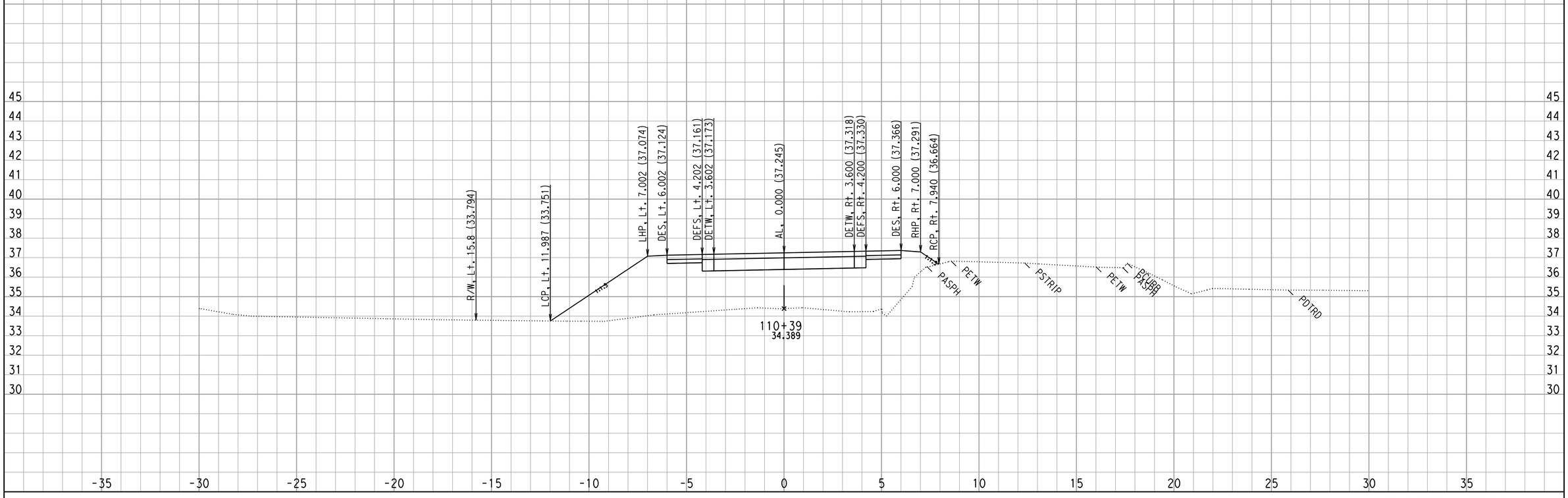

CROSS SECTIONS CREATED BY: WC DATE: 8/29/2008 ALL DIMENSIONS ARE METRIC

Project: 0147 File: D:\444201\TempRdDsn\0147\XSECTION\mainoutput\final\al69_pro69mx2_full_fin3_match18.ear

PROJECT: DUHIG
EA: 444211
0.5/3.3

Scale Ratio: 1:100 Horiz.
1:100 Vert.

A LINE - AL69
CROSS SECTIONS

F:\4444211 final xsec.dgn 9/5/2008 12:44:04 PM

FOR EARTHWORK DEVELOPMENT ONLY

FOR DRIVEWAYS, DRAINAGES, & ROAD CONFORMS SEE PLANS

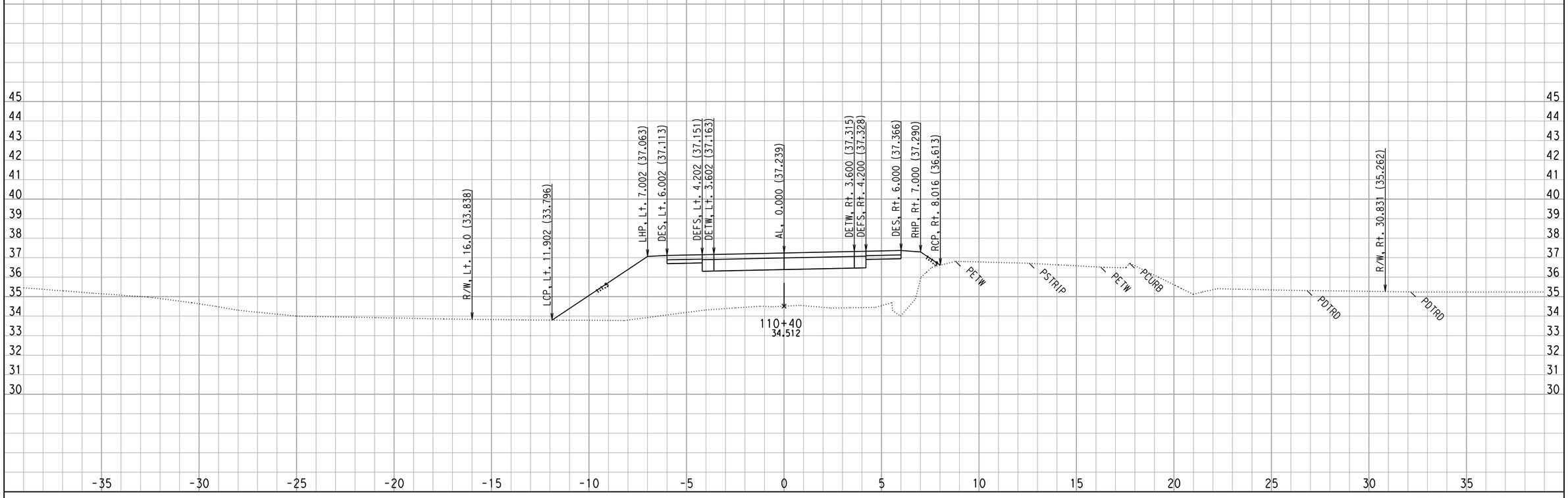

CROSS SECTIONS CREATED BY: WC DATE: 8/29/2008 ALL DIMENSIONS ARE METRIC

Project: 0147 File: D:\444201\TempRdDsn\0147\XSECTION\mainoutput\final\al69_pro69mx2_full_fin3_match18.ear

PROJECT: DUHIG
EA: 444211
0.5/3.3

Scale Ratio: 1:100 Horiz.
1:100 Vert.

A LINE - AL69
CROSS SECTIONS

SHEET 47 OF XXX

F:\4444211 final xsec.dgn 9/5/2008 12:44:04 PM

FOR EARTHWORK DEVELOPMENT ONLY

FOR DRIVEWAYS, DRAINAGES, & ROAD CONFORMS SEE PLANS

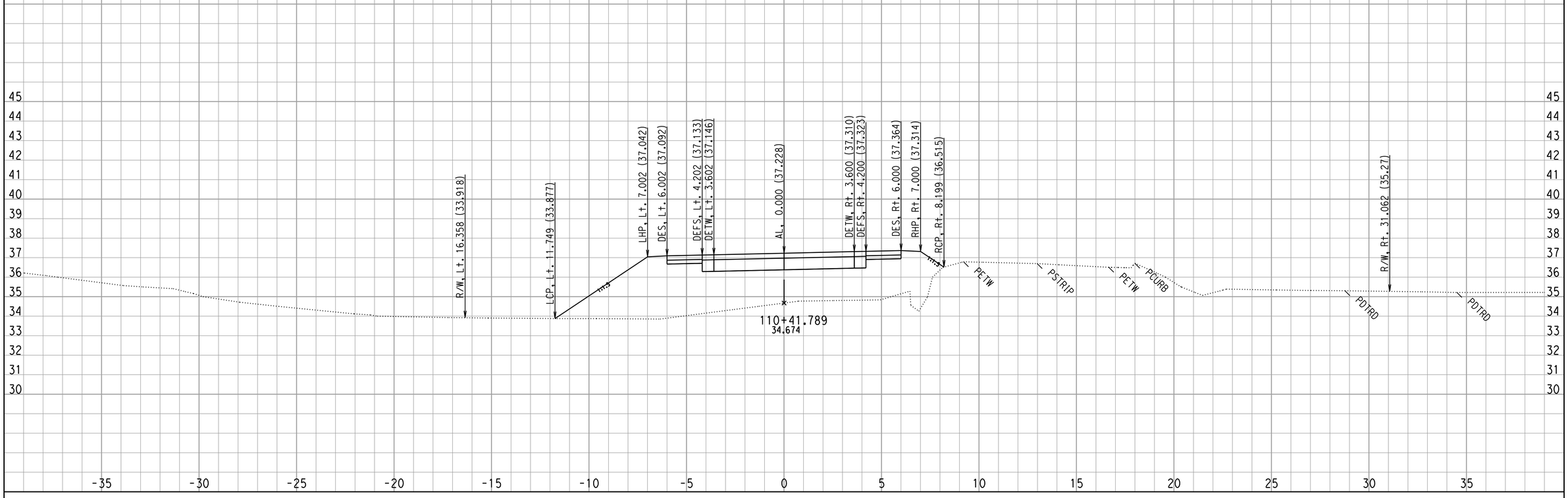

CROSS SECTIONS CREATED BY: WC DATE: 8/29/2008 ALL DIMENSIONS ARE METRIC

Project: 0147 File: D:\444201\TempRdDsn\0147\XSECTION\mainoutput\final\al69_pro69mx2_full_fin3_match18.ear

PROJECT: DUHIG
EA: 444211
0.5/3.3

Scale Ratio: 1:100 Horiz.
1:100 Vert.

A LINE - AL69
CROSS SECTIONS

SHEET 48 OF XXX

F:\4444211 final xsec.dgn 9/5/2008 12:44:05 PM

FOR EARTHWORK DEVELOPMENT ONLY

FOR DRIVEWAYS, DRAINAGES, & ROAD CONFORMS SEE PLANS

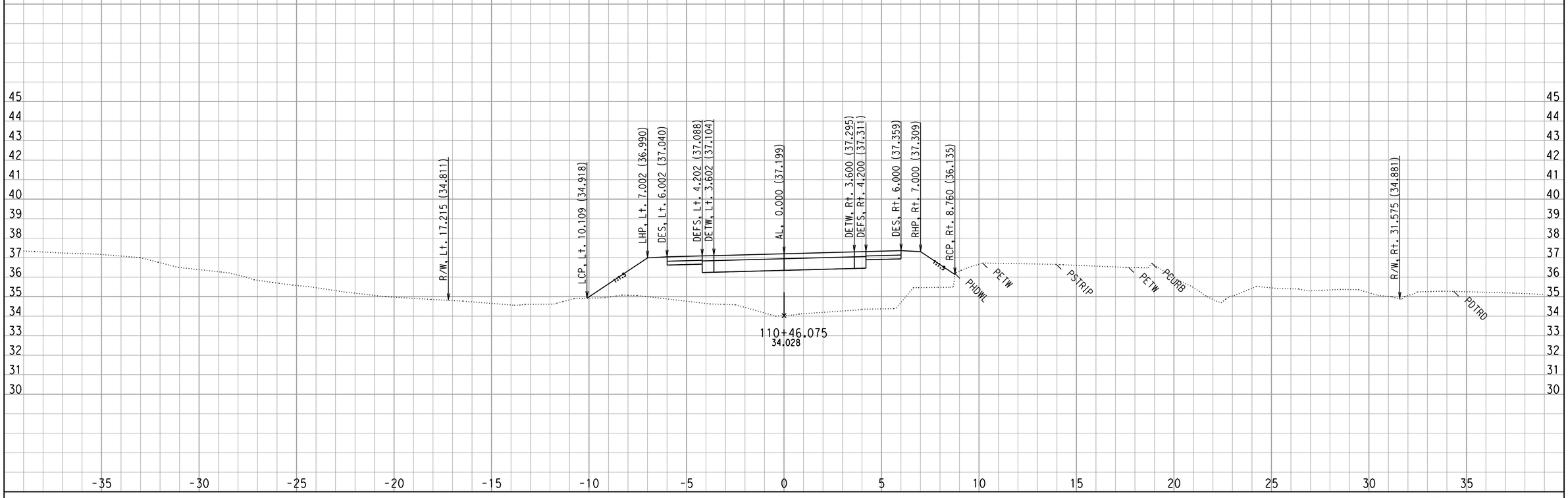

CROSS SECTIONS CREATED BY: WC DATE: 8/29/2008 ALL DIMENSIONS ARE METRIC

Project: 0147 File: D:\444201\TempRdDsn\0147\XSECTION\mainoutput\final\al69_pro69mx2_full_fin3_match18.ear

PROJECT: DUHIG
EA: 444211
0.5/3.3

Scale Ratio: 1:100 Horiz.
1:100 Vert.

A LINE - AL69
CROSS SECTIONS

SHEET 49 OF XXX

F:\4444211 final xsec.dgn 9/5/2008 12:44:05 PM

FOR EARTHWORK DEVELOPMENT ONLY

FOR DRIVEWAYS, DRAINAGES, & ROAD CONFORMS SEE PLANS

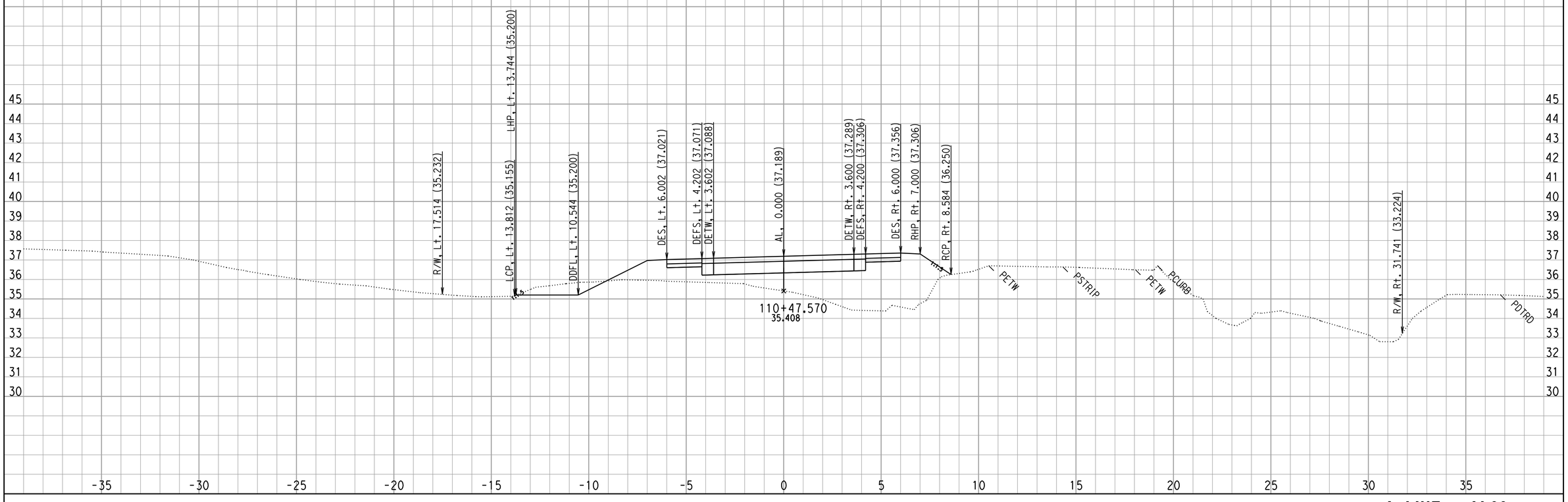

CROSS SECTIONS CREATED BY: WC DATE: 8/29/2008 ALL DIMENSIONS ARE METRIC

Project: 0147 File: D:\444201\TempRdDsn\0147\XSECTION\mainoutput\final\al69_pro69mx2_full_fin3_match18.ear

PROJECT: DUHIG
EA: 444211
0.5/3.3

Scale Ratio: 1:100 Horiz.
1:100 Vert.

A LINE - AL69
CROSS SECTIONS
SHEET 50 OF XXX

F:\4444211 final xsec.dgn 9/5/2008 12:44:05 PM

FOR EARTHWORK DEVELOPMENT ONLY

FOR DRIVEWAYS, DRAINAGES, & ROAD CONFORMS SEE PLANS

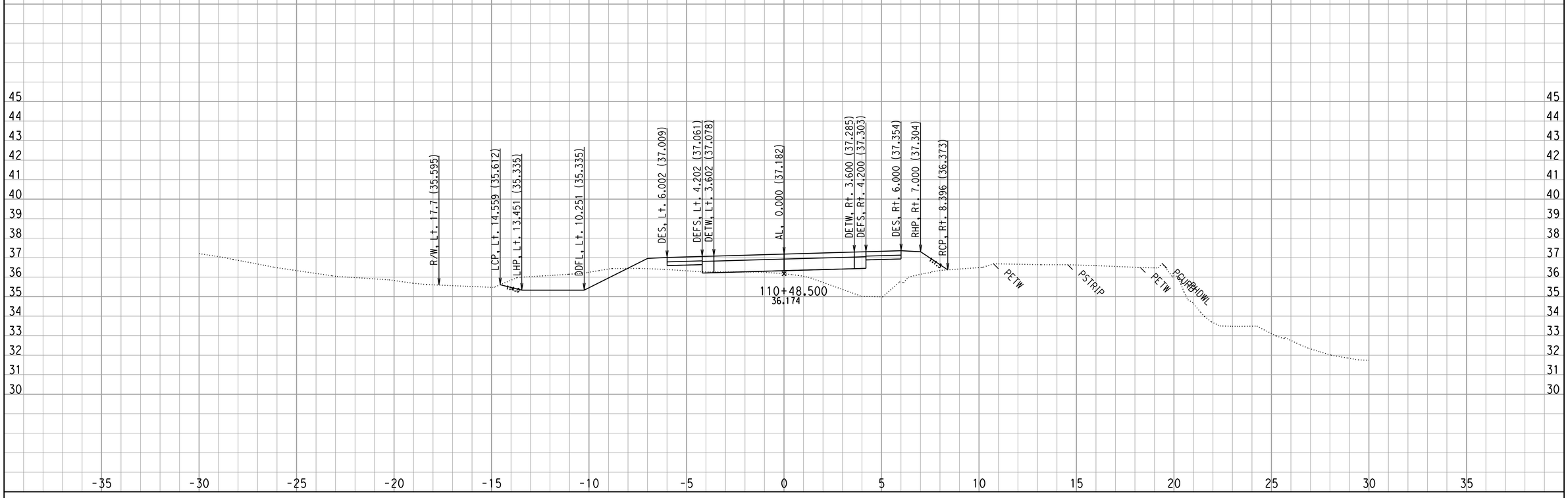

CROSS SECTIONS CREATED BY: WC DATE: 8/29/2008 ALL DIMENSIONS ARE METRIC

Project: 0147 File: D:\444201\TempRdDsn\0147\XSECTION\mainoutput\final\al69_pro69mx2_full_fin3_match18.ear

PROJECT: DUHIG
EA: 444211
0.5/3.3

Scale Ratio: 1:100 Horiz.
1:100 Vert.

A LINE - AL69
CROSS SECTIONS

SHEET 51 OF XXX

F:\4444211 final xsec.dgn 9/5/2008 12:44:06 PM

FOR EARTHWORK DEVELOPMENT ONLY

FOR DRIVEWAYS, DRAINAGES, & ROAD CONFORMS SEE PLANS

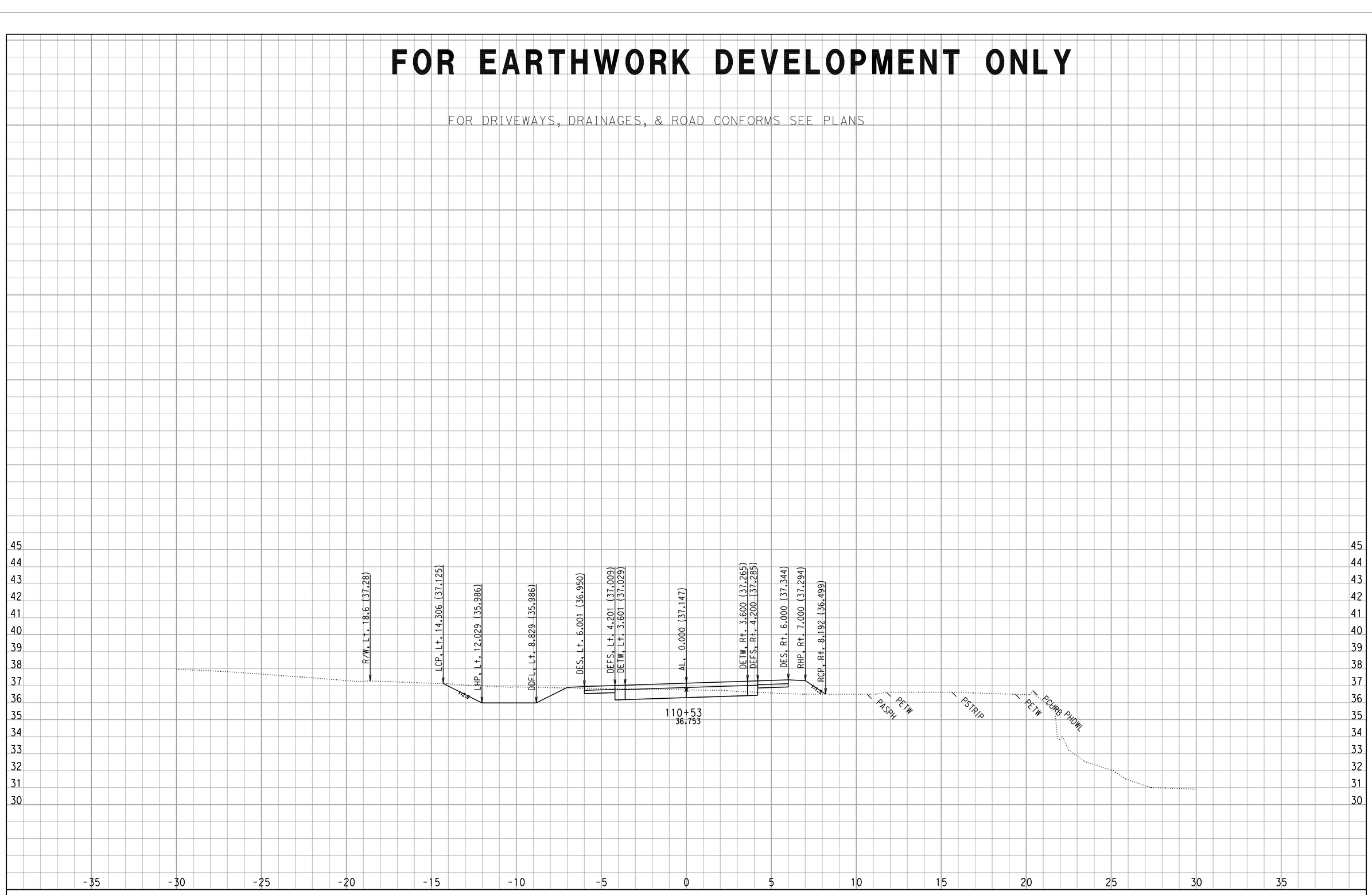

CROSS SECTIONS CREATED BY: WC DATE: 8/29/2008 ALL DIMENSIONS ARE METRIC

Project: 0147 File: D:\444201\TempRdDsn\0147\XSECTION\mainoutput\final\al69_pro69mx2_full_fin3_match18.ear

PROJECT: DUHIG
EA: 444211
0.5/3.3

Scale Ratio: 1:100 Horiz.
1:100 Vert.

A LINE - AL69
CROSS SECTIONS

SHEET 52 OF XXX

F:\4444211 final xsec.dgn 9/5/2008 12:44:06 PM

FOR EARTHWORK DEVELOPMENT ONLY

FOR DRIVEWAYS, DRAINAGES, & ROAD CONFORMS SEE PLANS

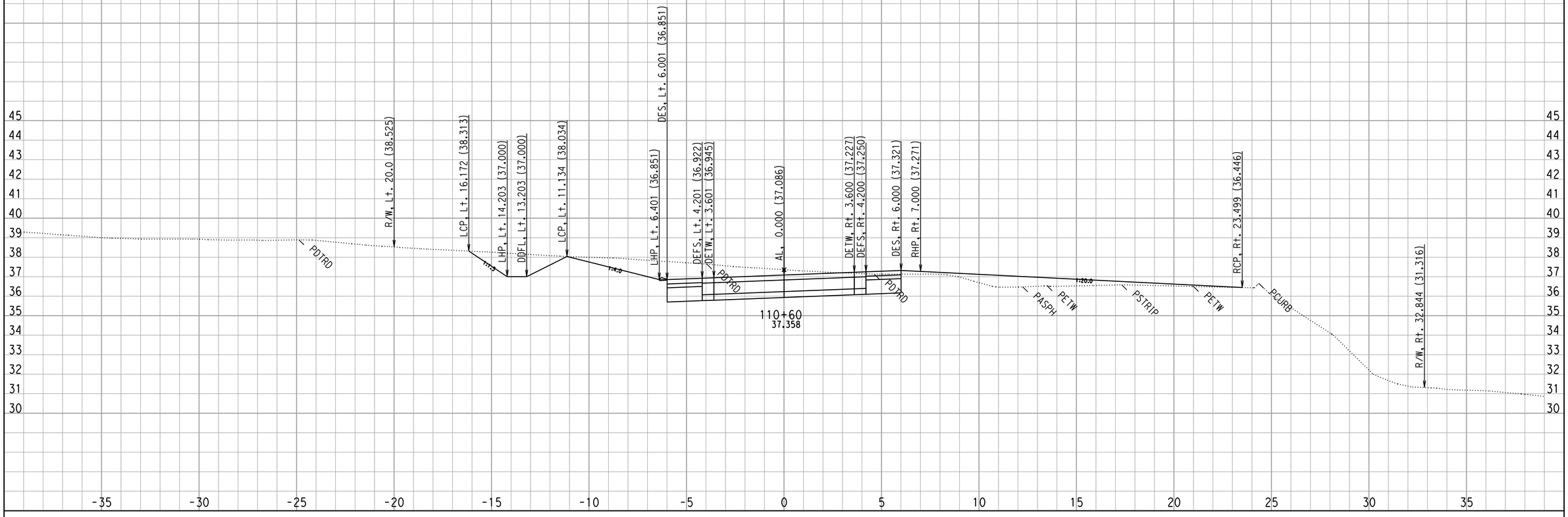

CROSS SECTIONS CREATED BY: WC DATE: 8/29/2008 ALL DIMENSIONS ARE METRIC

Project: 0147 File: D:\444201\TempRdDsn\0147\XSECTION\mainoutput\final\al69_pro69mx2_full_fin3_match18.ear

PROJECT: DUHIG
EA: 444211
0.5/3.3

Scale Ratio: 1:100 Horiz.
1:100 Vert.

A LINE - AL69
CROSS SECTIONS

SHEET 53 OF XXX

F:\4444211 final xsec.dgn 9/5/2008 12:44:06 PM

FOR EARTHWORK DEVELOPMENT ONLY

FOR DRIVEWAYS, DRAINAGES, & ROAD CONFORMS SEE PLANS

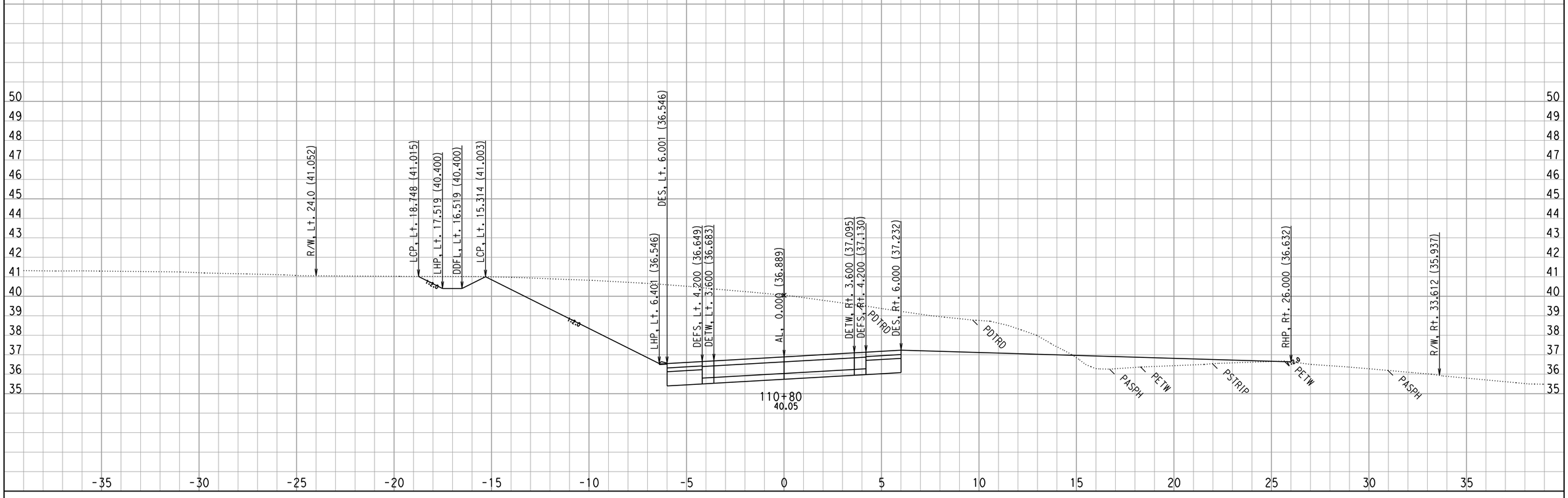

CROSS SECTIONS CREATED BY: WC DATE: 8/29/2008 ALL DIMENSIONS ARE METRIC

Project: 0147 File: D:\444201\TempRdDsn\0147\XSECTION\mainoutput\final\al69_pro69mx2_full_fin3_match18.ear

PROJECT: DUHIG
EA: 444211
0.5/3.3

Scale Ratio: 1:100 Horiz.
1:100 Vert.

A LINE - AL69
CROSS SECTIONS

SHEET 54 OF XXX

F:\4444211 final xsec.dgn 9/5/2008 12:44:06 PM

FOR EARTHWORK DEVELOPMENT ONLY

FOR DRIVEWAYS, DRAINAGES, & ROAD CONFORMS SEE PLANS

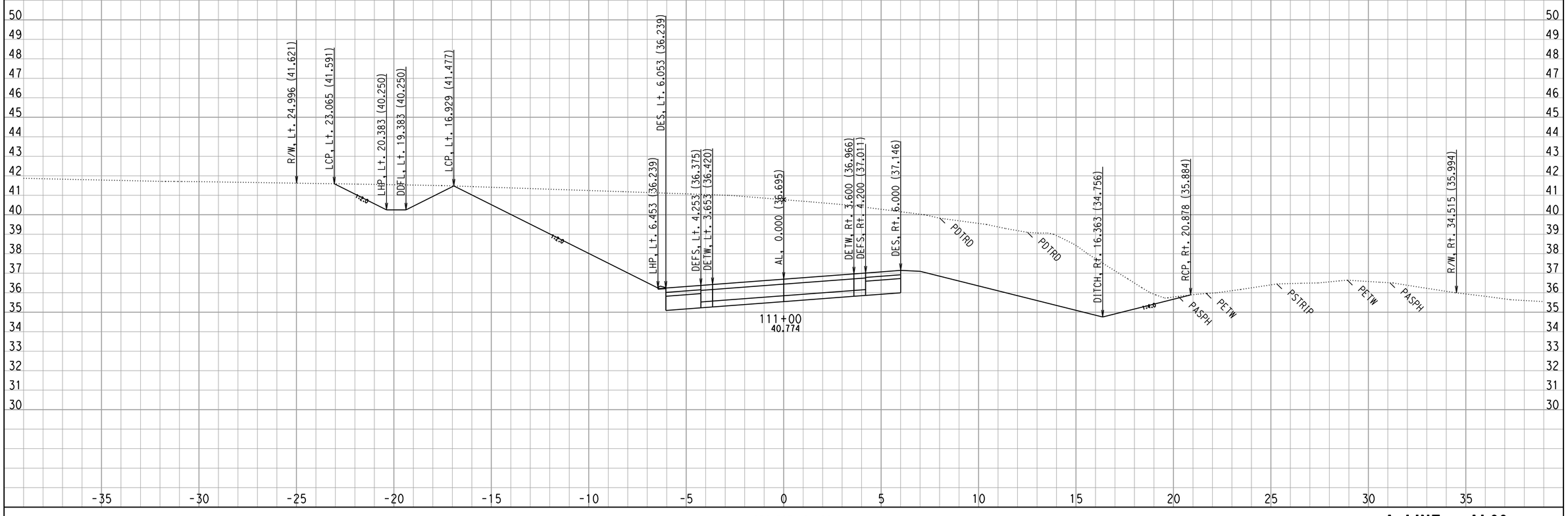

CROSS SECTIONS CREATED BY: WC DATE: 8/29/2008 ALL DIMENSIONS ARE METRIC

Project: 0147 File: D:\444201\TempRdDsn\0147\XSECTION\mainoutput\final\al69_pro69mx2_full_fin3_match18.ear

PROJECT: DUHIG
EA: 444211
0.5/3.3

Scale Ratio: 1:100 Horiz.
1:100 Vert.

A LINE - AL69
CROSS SECTIONS

SHEET 55 OF XXX

F:\4444211 final xsec.dgn 9/5/2008 12:44:06 PM

FOR EARTHWORK DEVELOPMENT ONLY

FOR DRIVEWAYS, DRAINAGES, & ROAD CONFORMS SEE PLANS

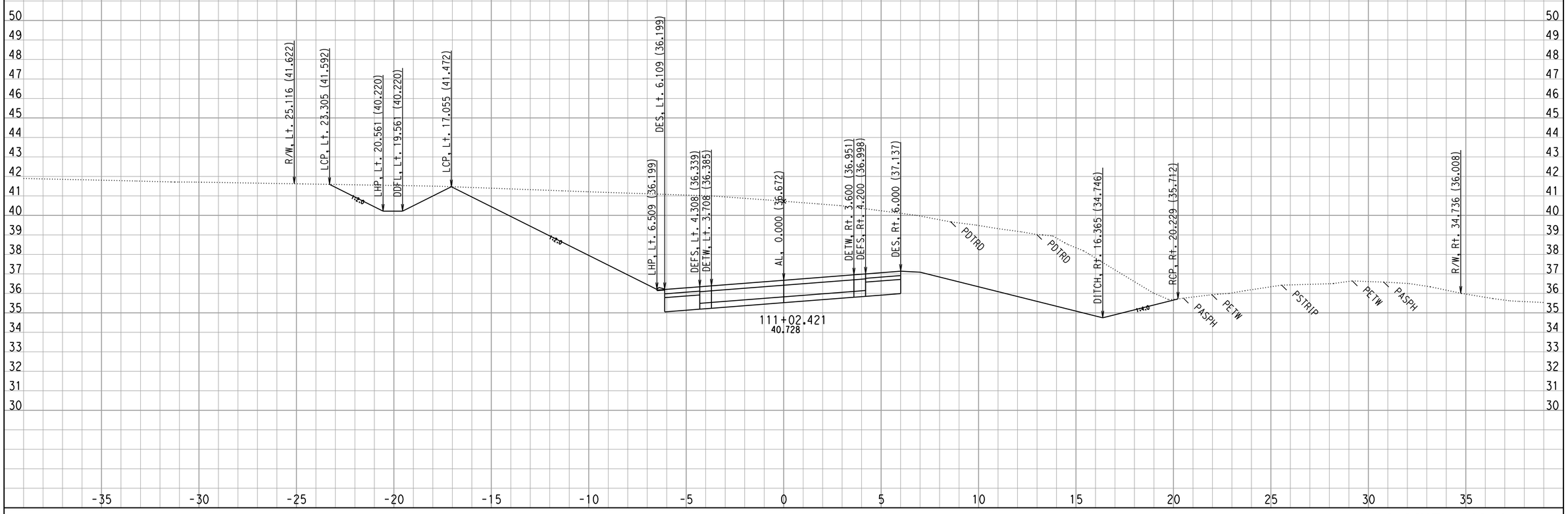

CROSS SECTIONS CREATED BY: WC DATE: 8/29/2008 ALL DIMENSIONS ARE METRIC

Project: 0147 File: D:\444201\TempRdDsn\0147\XSECTION\mainoutput\final\al69_pro69mx2_full_fin3_match18.ear

PROJECT: DUHIG
EA: 444211
0.5/3.3

Scale Ratio: 1:100 Horiz.
1:100 Vert.

A LINE - AL69 CROSS SECTIONS

SHEET 56 OF XXX

F:\4444211 final xsec.dgn 9/5/2008 12:44:07 PM

FOR EARTHWORK DEVELOPMENT ONLY

FOR DRIVEWAYS, DRAINAGES, & ROAD CONFORMS SEE PLANS

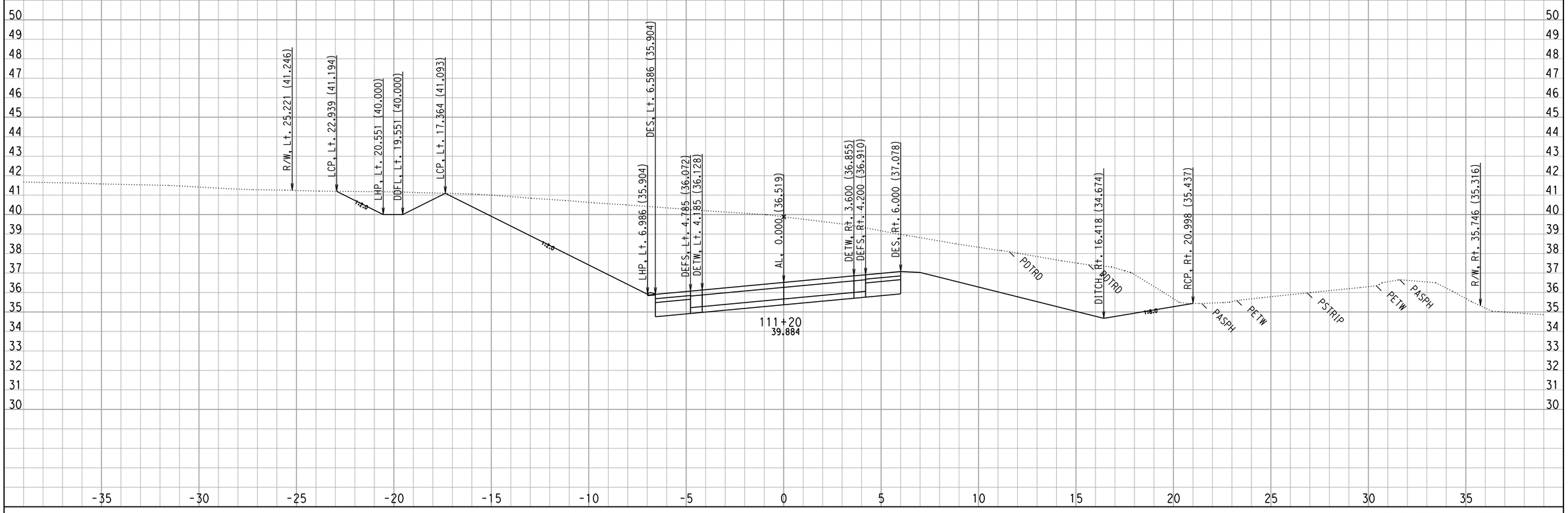

CROSS SECTIONS CREATED BY: WC DATE: 8/29/2008 ALL DIMENSIONS ARE METRIC

Project: 0147 File: D:\444201\TempRdDsn\0147\XSECTION\mainoutput\final\al69_pro69mx2_full_fin3_match18.ear

PROJECT: DUHIG
EA: 444211
0.5/3.3

Scale Ratio: 1:100 Horiz.
1:100 Vert.

A LINE - AL69
CROSS SECTIONS

SHEET 57 OF XXX

F:\4444211 final xsec.dgn 9/5/2008 12:44:07 PM

FOR EARTHWORK DEVELOPMENT ONLY

FOR DRIVEWAYS, DRAINAGES, & ROAD CONFORMS SEE PLANS

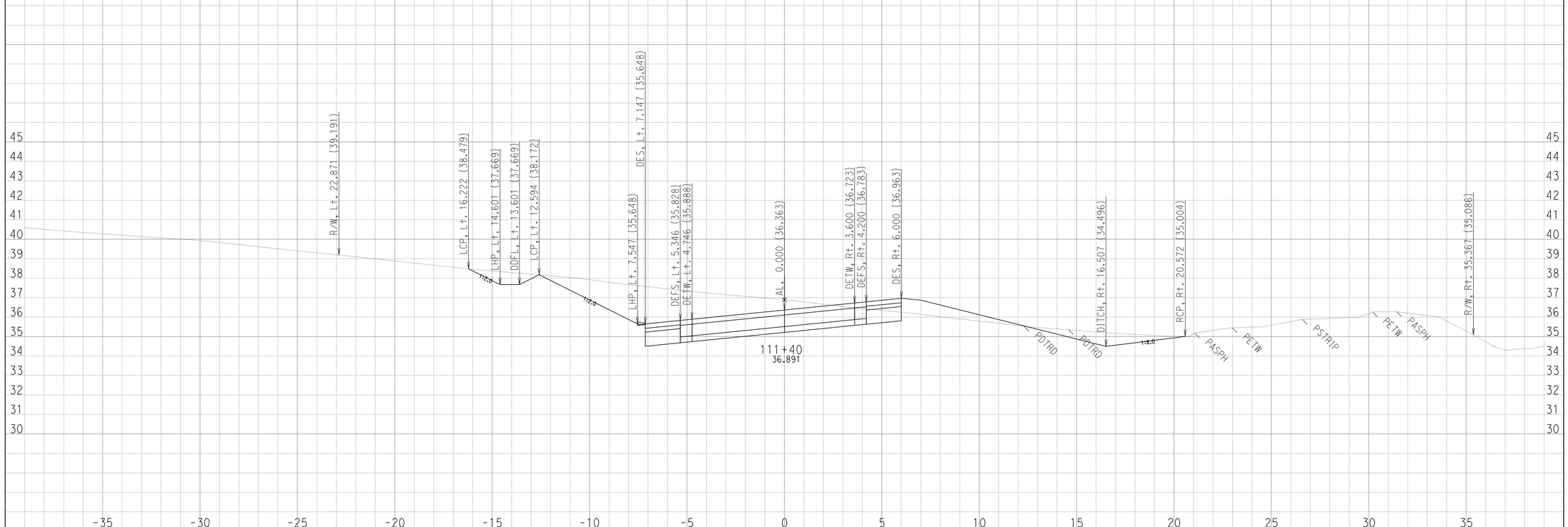

CROSS SECTIONS CREATED BY: WC DATE: 8/29/2008 ALL DIMENSIONS ARE METRIC

PROJECT: DUHIG
EA: 444211
0.5/3.3

Scale Ratio: 1:100 Horiz.
1:100 Vert.

Project: 0147 File: D:\444201\TempRdDsn\0147\XSECTION\mainoutput\final\al69_pro69mx2_full_fin3_match18.ear

A LINE - AL69
CROSS SECTIONS

FOR EARTHWORK DEVELOPMENT ONLY

FOR DRIVEWAYS, DRAINAGES, & ROAD CONFORMS SEE PLANS

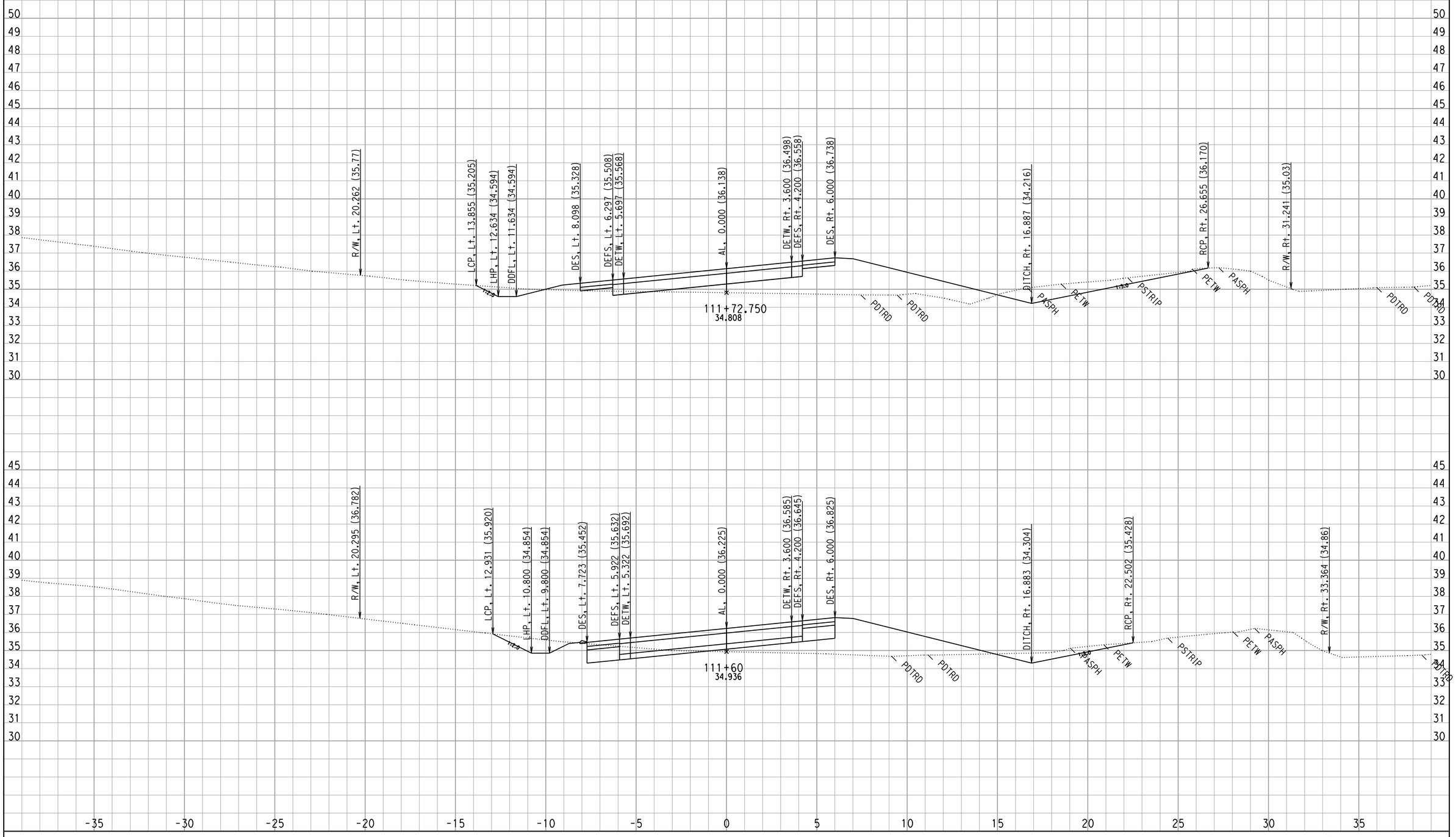

CROSS SECTIONS CREATED BY: WC

DATE: 8/29/2008

ALL DIMENSIONS ARE METRIC

PROJECT: DUHIG

EA: 444211

0.5/3.3

Project: 0147 File: D:\444201\TempRdDsn\0147\XSECTION\mainoutput\final\al69_pro69mx2_full_fin3_match18.ear

Scale Ratio: 1:100 Horiz.
1:100 Vert.

A LINE - AL69
CROSS SECTIONS

SHEET 59 OF XXX

F:\4444211 final xsec.dgn 9/5/2008 12:44:07 PM

FOR EARTHWORK DEVELOPMENT ONLY

FOR DRIVEWAYS, DRAINAGES, & ROAD CONFORMS SEE PLANS

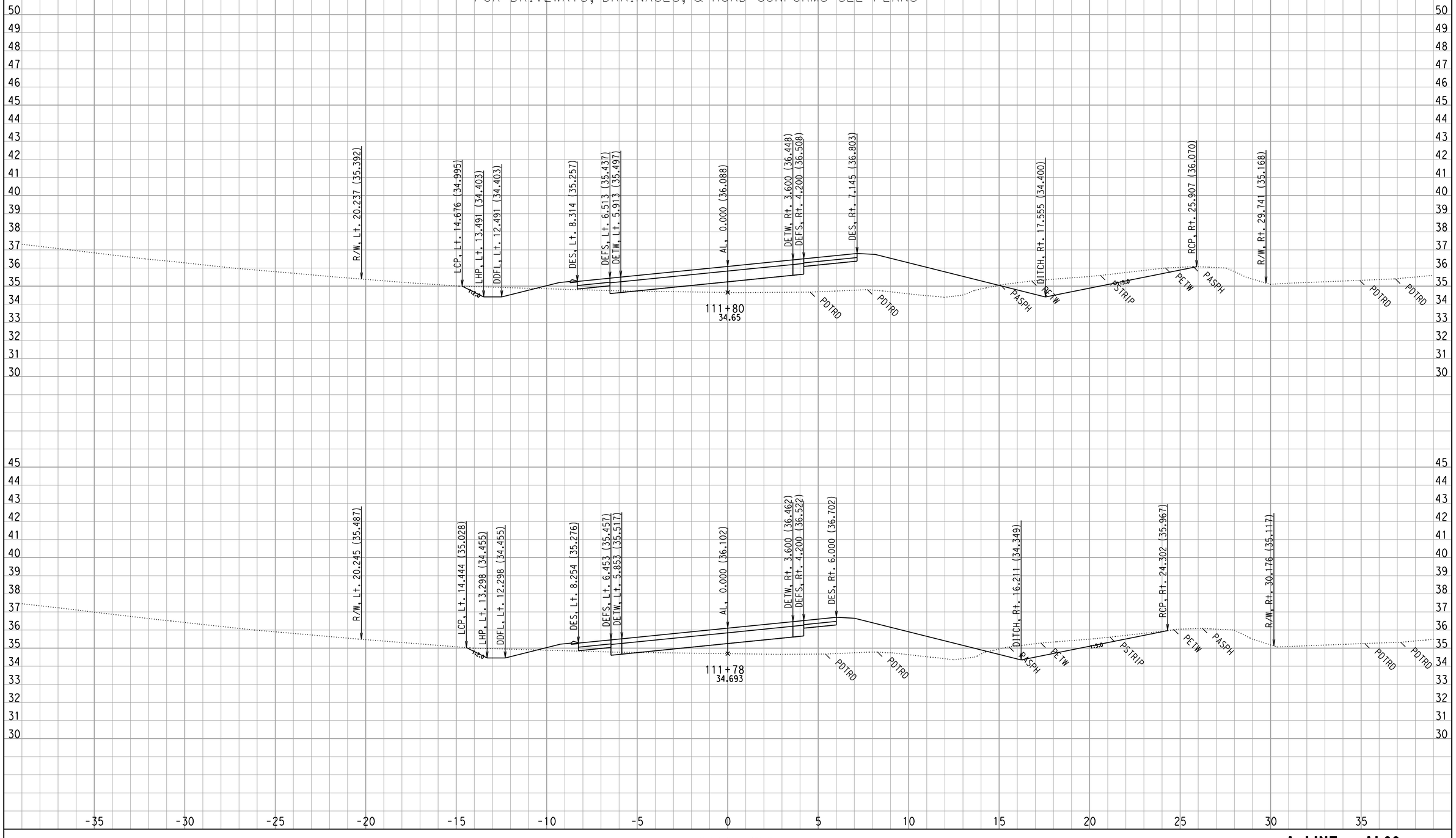

CROSS SECTIONS CREATED BY: WC DATE: 8/29/2008 ALL DIMENSIONS ARE METRIC

Project: 0147 File: D:\444201\TempRdDsn\0147\XSECTION\mainoutput\final\al69_pro69mx2_full_fin3_match18.ear

PROJECT: DUHIG
EA: 444211
0.5/3.3

Scale Ratio: 1:100 Horiz.
1:100 Vert.

A LINE - AL69
CROSS SECTIONS

SHEET 60 OF XXX

F:\4444211 final xsec.dgn 9/5/2008 12:44:08 PM

FOR EARTHWORK DEVELOPMENT ONLY

FOR DRIVEWAYS, DRAINAGES, & ROAD CONFORMS SEE PLANS

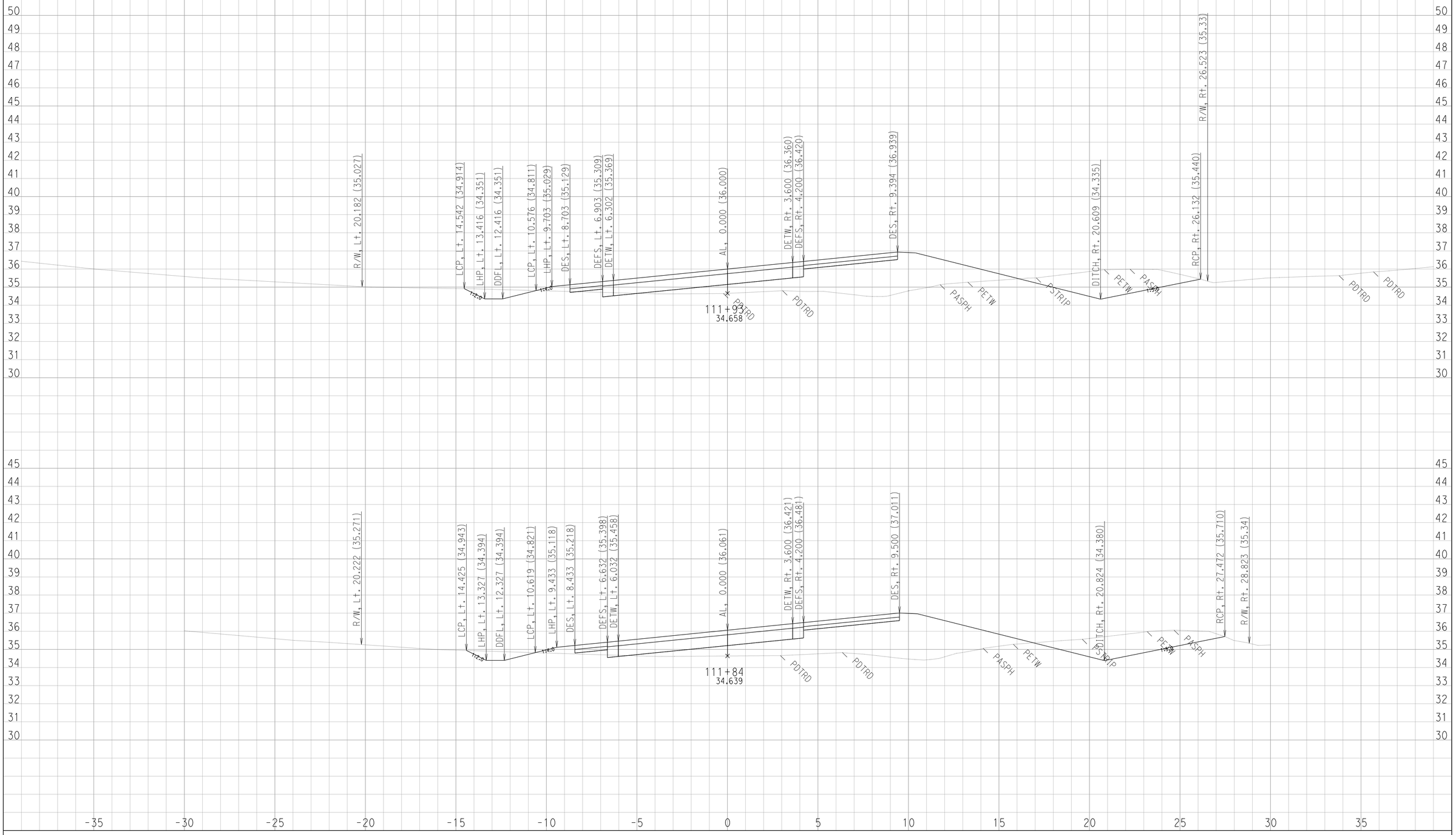

CROSS SECTIONS CREATED BY: WC DATE: 8/29/2008 ALL DIMENSIONS ARE METRIC

Project: 0147 File: D:\444201\TempRdDsn\0147\XSECTION\mainoutput\final\al69_pro69mx2_full_fin3_match18.ear

PROJECT: DUHIG
EA: 444211
0.5/3.3

Scale Ratio: 1:100 Horiz.
1:100 Vert.

A LINE - AL69
CROSS SECTIONS

SHEET 61 OF XXX

FOR EARTHWORK DEVELOPMENT ONLY

FOR DRIVEWAYS, DRAINAGES, & ROAD CONFORMS SEE PLANS

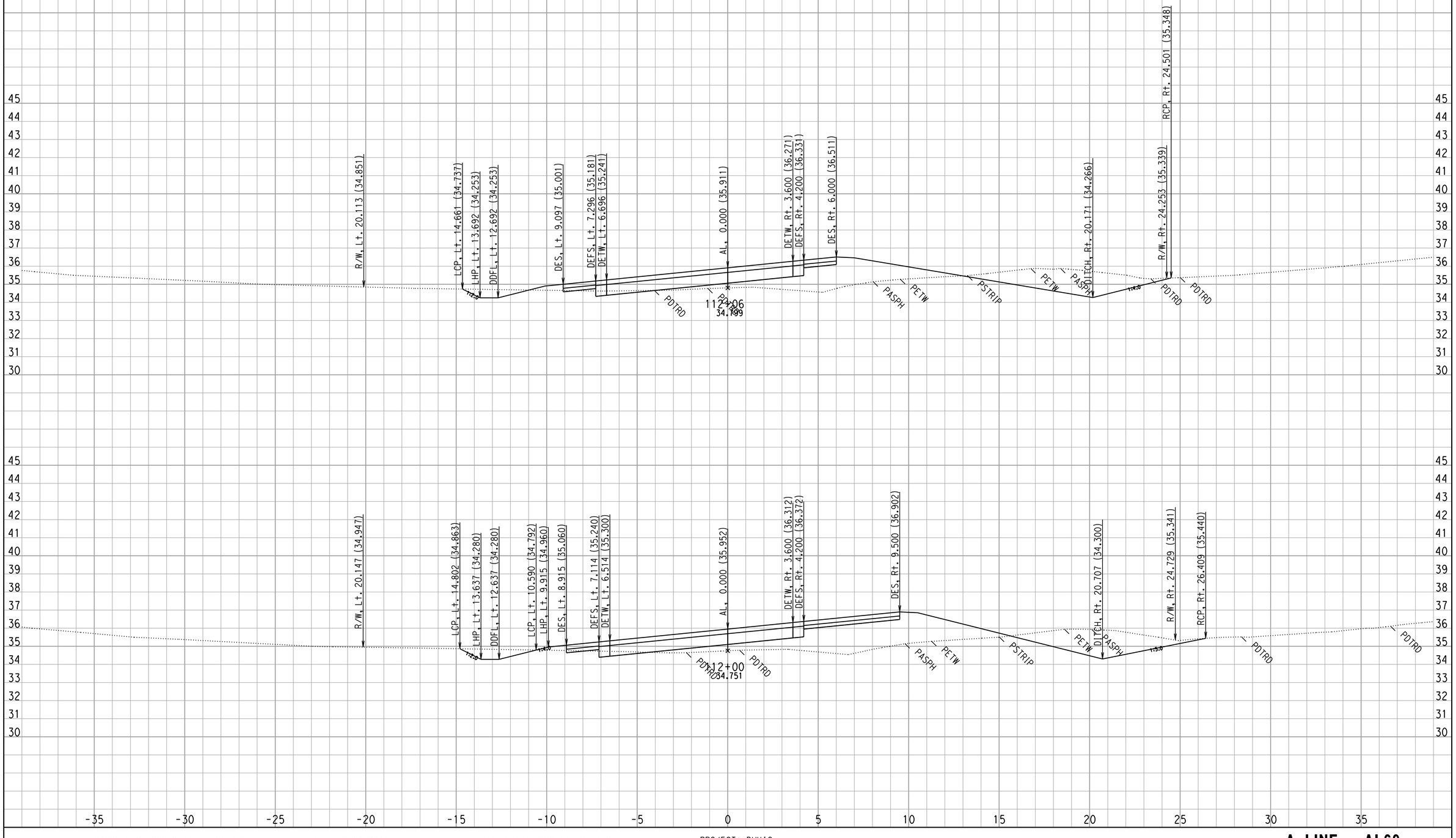

CROSS SECTIONS CREATED BY: WC DATE: 8/29/2008 ALL DIMENSIONS ARE METRIC

Project: 0147 File: D:\444201\TempRdDsn\0147\XSECTION\mainoutput\final\al69_pro69mx2_full_fin3_match18.ear

PROJECT: DUHIG
EA: 444211
0.5/3.3

Scale Ratio: 1:100 Horiz.
1:100 Vert.

A LINE - AL69
CROSS SECTIONS

SHEET 62 OF XXX

F:\4444211 final xsec.dgn 9/5/2008 12:44:08 PM

FOR EARTHWORK DEVELOPMENT ONLY

FOR DRIVEWAYS, DRAINAGES, & ROAD CONFORMS SEE PLANS

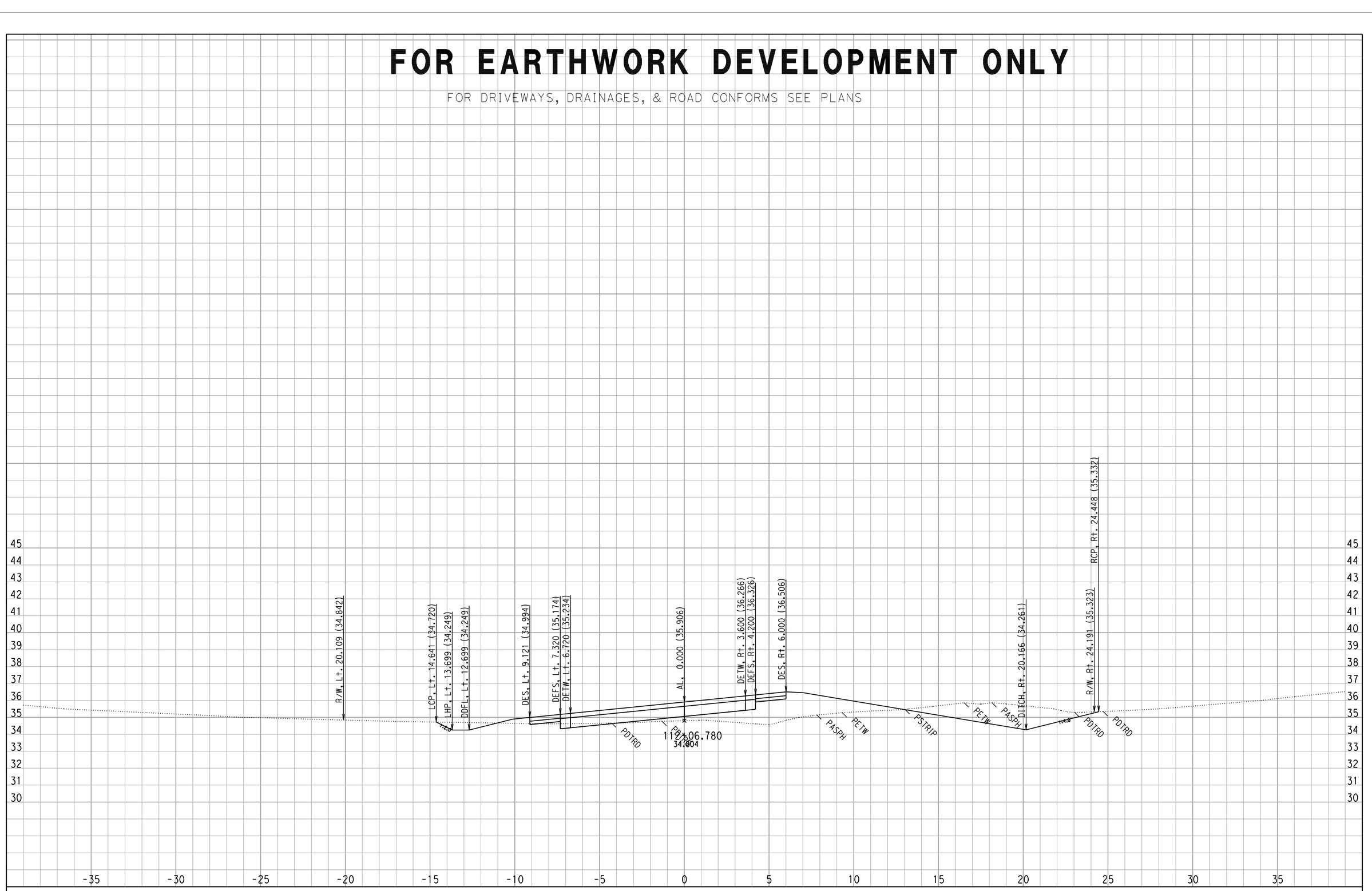

CROSS SECTIONS CREATED BY: WC DATE: 8/29/2008 ALL DIMENSIONS ARE METRIC

PROJECT: DUHIG
EA: 444211
0.5/3.3

Project: 0147 File: D:\444201\TempRdDsn\0147\XSECTION\mainoutput\final\al69_pro69mx2_full_fin3_match18.ear

Scale Ratio: 1:100 Horiz.
1:100 Vert.

A LINE - AL69
CROSS SECTIONS

SHEET 63 OF XXX

F:\4444211 final xsec.dgn 9/5/2008 12:44:08 PM

FOR EARTHWORK DEVELOPMENT ONLY

FOR DRIVEWAYS, DRAINAGES, & ROAD CONFORMS SEE PLANS

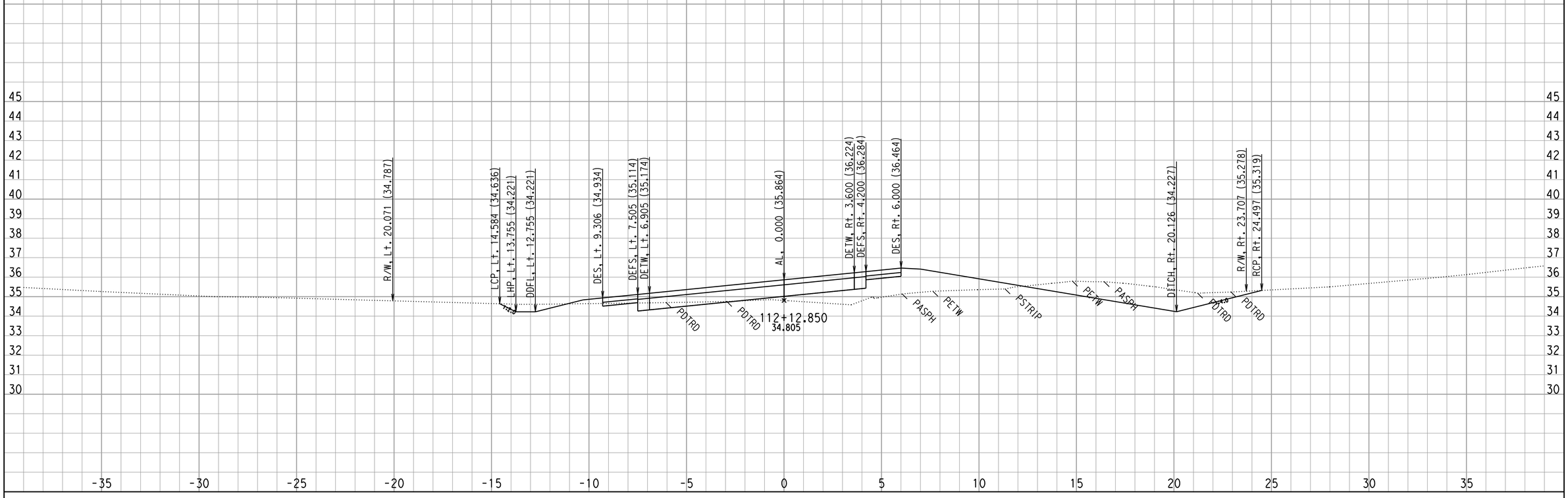

CROSS SECTIONS CREATED BY: WC DATE: 8/29/2008 ALL DIMENSIONS ARE METRIC

Project: 0147 File: D:\444201\TempRdDsn\0147\XSECTION\mainoutput\final\al69_pro69mx2_full_fin3_match18.ear

PROJECT: DUHIG
EA: 444211
0.5/3.3

Scale Ratio: 1:100 Horiz.
1:100 Vert.

A LINE - AL69
CROSS SECTIONS

F:\4444211 final xsec.dgn 9/5/2008 12:44:09 PM

FOR EARTHWORK DEVELOPMENT ONLY

FOR DRIVEWAYS, DRAINAGES, & ROAD CONFORMS SEE PLANS

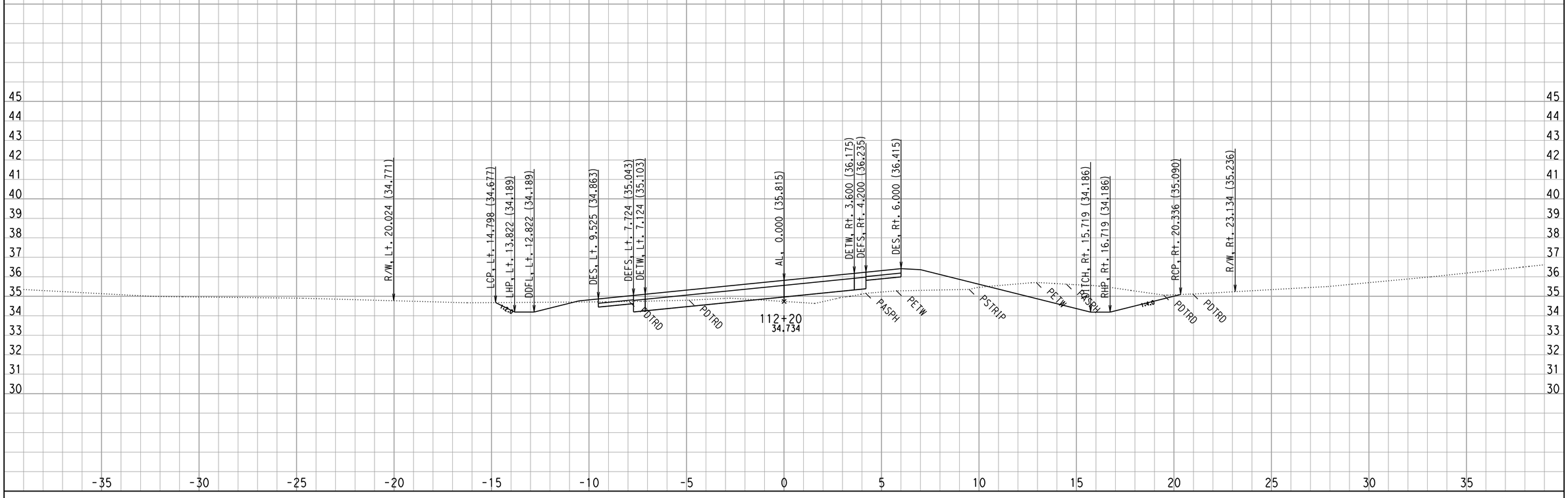

CROSS SECTIONS CREATED BY: WC DATE: 8/29/2008 ALL DIMENSIONS ARE METRIC

Project: 0147 File: D:\444201\TempRdDsn\0147\XSECTION\mainoutput\final\al69_pro69mx2_full_fin3_match18.ear

PROJECT: DUHIG
EA: 444211
0.5/3.3

Scale Ratio: 1:100 Horiz.
1:100 Vert.

A LINE - AL69
CROSS SECTIONS

SHEET 65 OF XXX

F:\4444211 final xsec.dgn 9/5/2008 12:44:09 PM

FOR EARTHWORK DEVELOPMENT ONLY

FOR DRIVEWAYS, DRAINAGES, & ROAD CONFORMS SEE PLANS

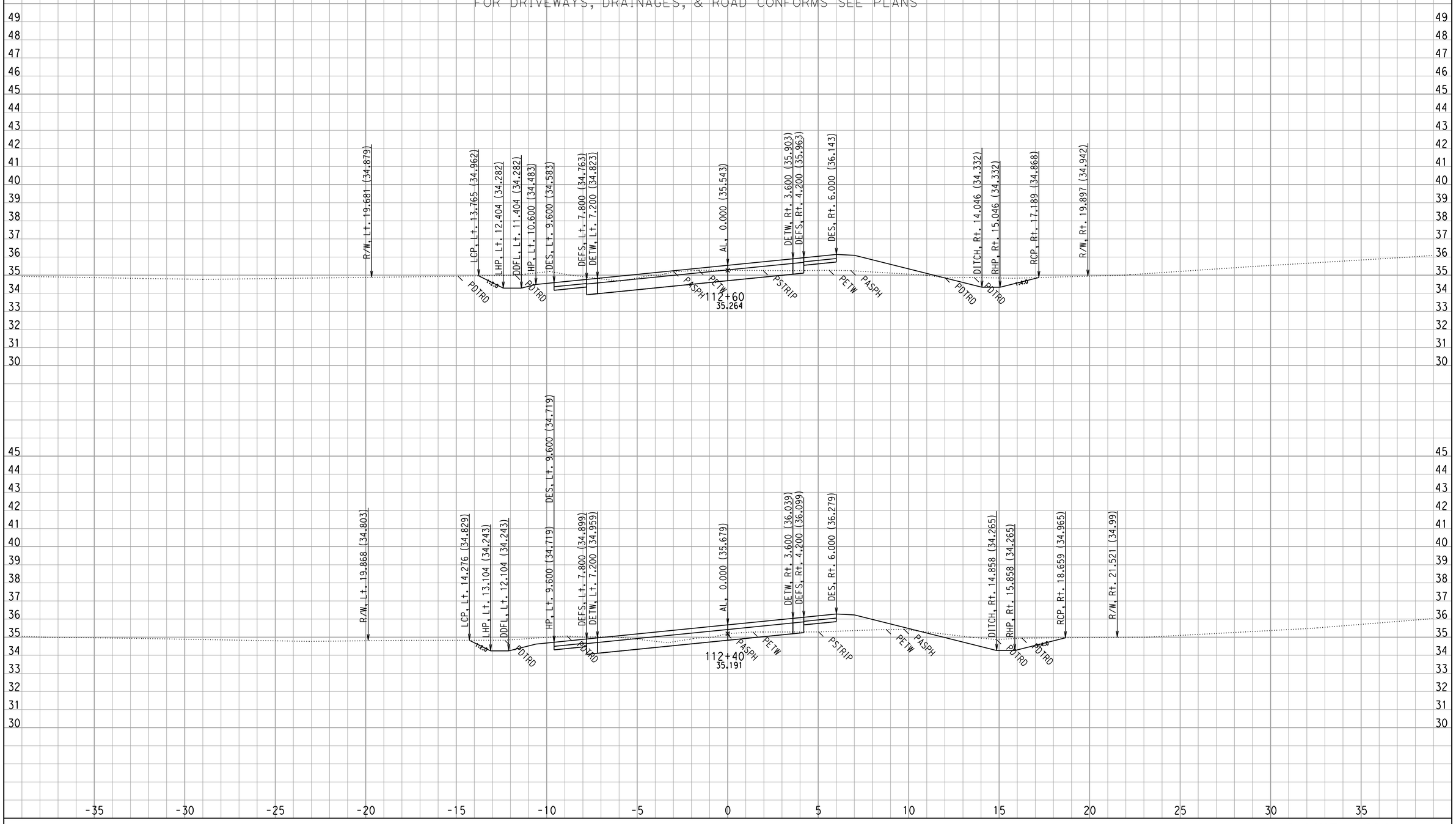

CROSS SECTIONS CREATED BY: WC DATE: 8/29/2008 ALL DIMENSIONS ARE METRIC

Project: 0147 File: D:\444201\TempRdDsn\0147\XSECTION\mainoutput\final\al69_pro69mx2_full_fin3_match18.ear

PROJECT: DUHIG
EA: 444211
0.5/3.3

Scale Ratio: 1:100 Horiz.
1:100 Vert.

A LINE - AL69
CROSS SECTIONS

SHEET 66 OF XXX

F:\4444211 final xsec.dgn 9/5/2008 12:44:09 PM

FOR EARTHWORK DEVELOPMENT ONLY

FOR DRIVEWAYS, DRAINAGES, & ROAD CONFORMS SEE PLANS

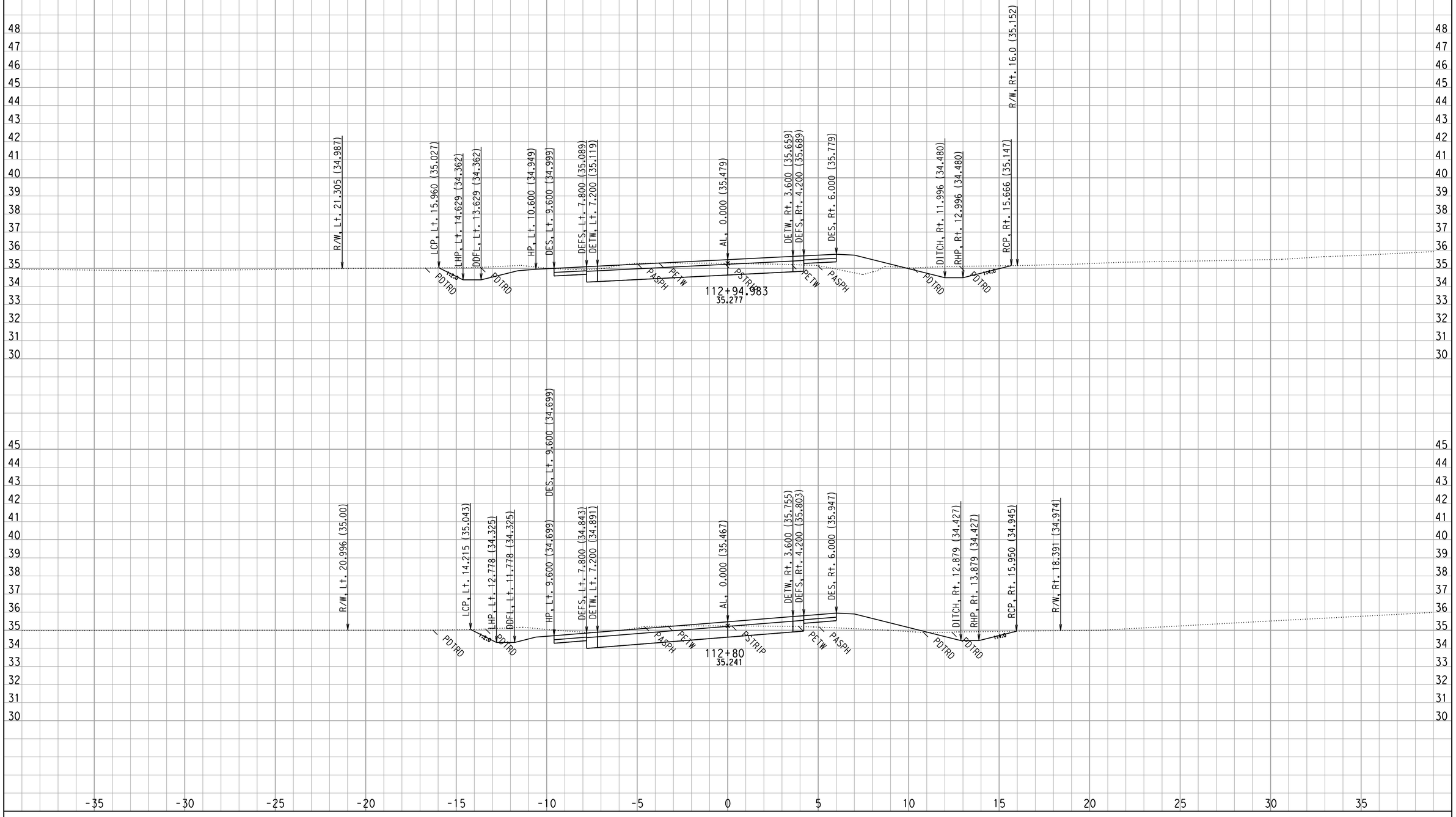

CROSS SECTIONS CREATED BY: WC

DATE: 8/29/2008

ALL DIMENSIONS ARE METRIC

PROJECT: DUHIG

EA: 444211

0.5/3.3

Project: 0147 File: D:\444201\TempRdDsn\0147\XSECTION\mainoutput\final\al69_pro69mx2_full_fin3_match18.ear

Scale Ratio: 1:100 Horiz.
1:100 Vert.

A LINE - AL69
CROSS SECTIONS

SHEET 67 OF XXX

F:\4444211 final xsec.dgn 9/5/2008 12:44:09 PM

FOR EARTHWORK DEVELOPMENT ONLY

FOR DRIVEWAYS, DRAINAGES, & ROAD CONFORMS SEE PLANS

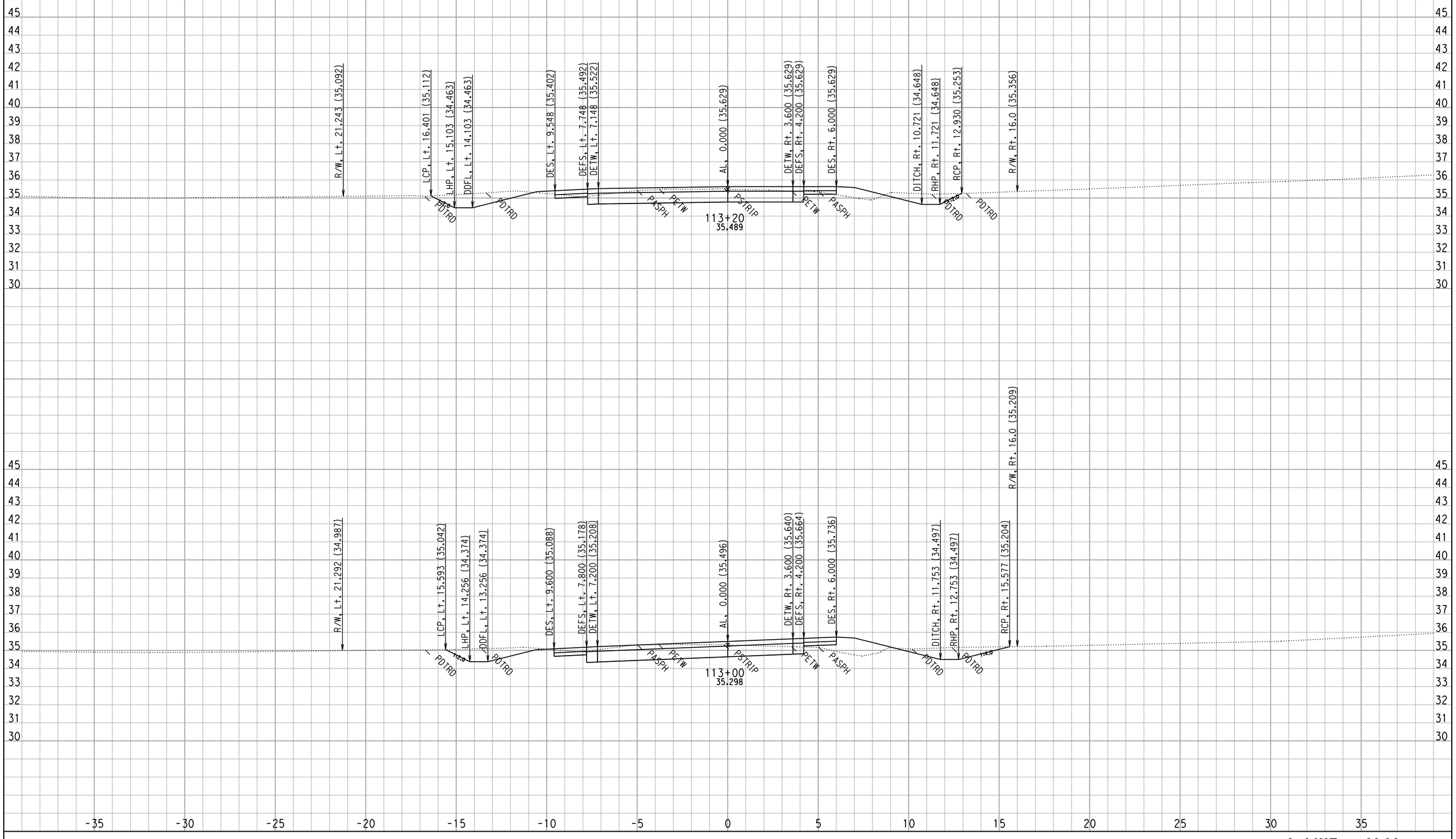

CROSS SECTIONS CREATED BY: WC DATE: 8/29/2008 ALL DIMENSIONS ARE METRIC

PROJECT: DUHIG
EA: 444211
0.5/3.3

Project: 0147 File: D:\444201\TempRdDsn\0147\XSECTION\mainoutput\final\al69_pro69mx2_full_fin3_match18.ear

Scale Ratio: 1:100 Horiz.
1:100 Vert.

A LINE - AL69
CROSS SECTIONS

SHEET 68 OF XXX

F:\4444211 final xsec.dgn 9/5/2008 12:44:09 PM

FOR EARTHWORK DEVELOPMENT ONLY

FOR DRIVEWAYS, DRAINAGES, & ROAD CONFORMS SEE PLANS

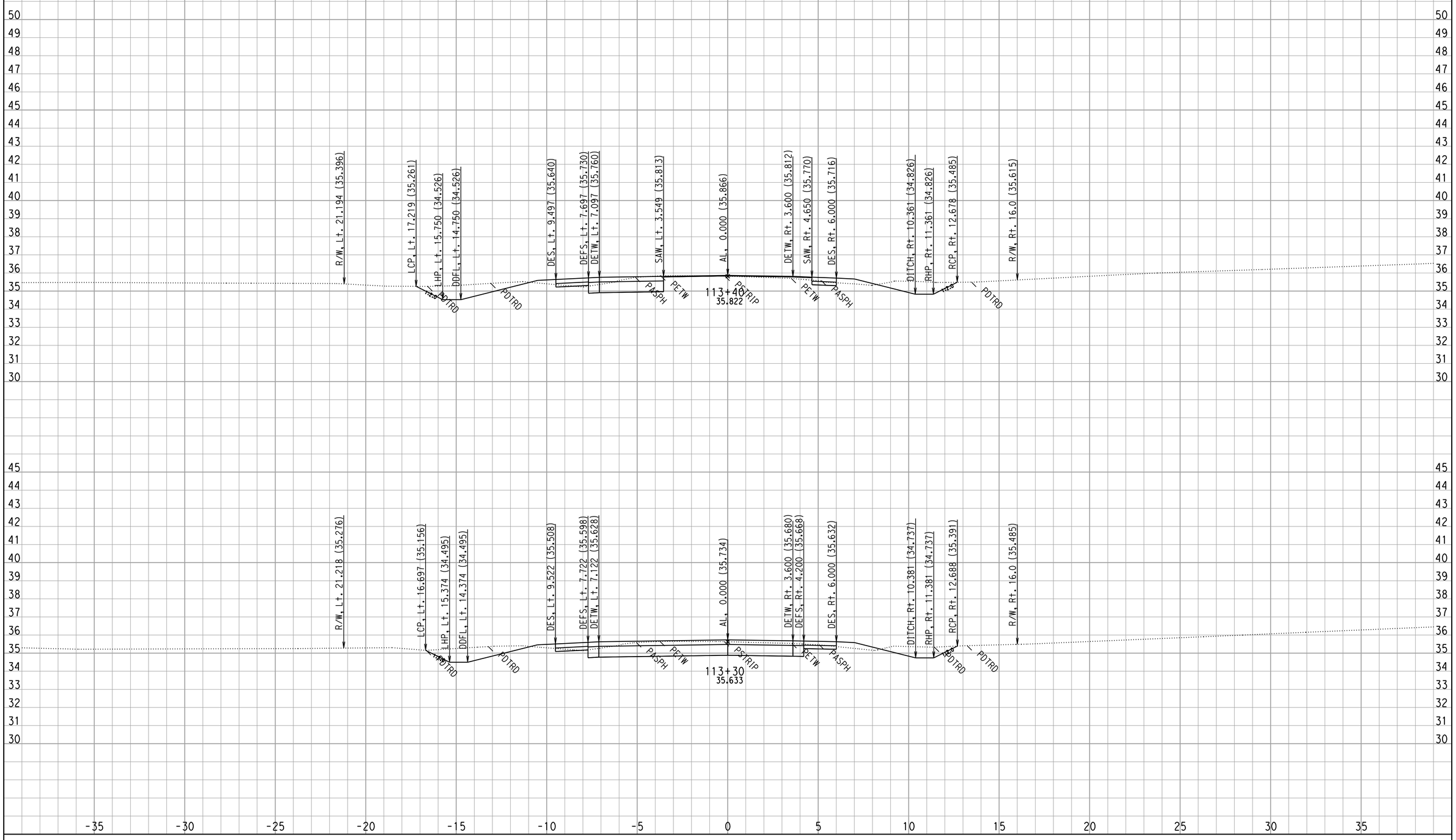

CROSS SECTIONS CREATED BY: WC DATE: 8/29/2008 ALL DIMENSIONS ARE METRIC

Project: 0147 File: D:\444201\TempRdDsn\0147\XSECTION\mainoutput\final\al69_pro69mx2_full_fin3_match18.ear

PROJECT: DUHIG
EA: 444211
0.5/3.3

Scale Ratio: 1:100 Horiz.
1:100 Vert.

A LINE - AL69
CROSS SECTIONS

SHEET 69 OF XXX

F:\4444211 final xsec.dgn 9/5/2008 12:44:10 PM

FOR EARTHWORK DEVELOPMENT ONLY

FOR DRIVEWAYS, DRAINAGES, & ROAD CONFORMS SEE PLANS

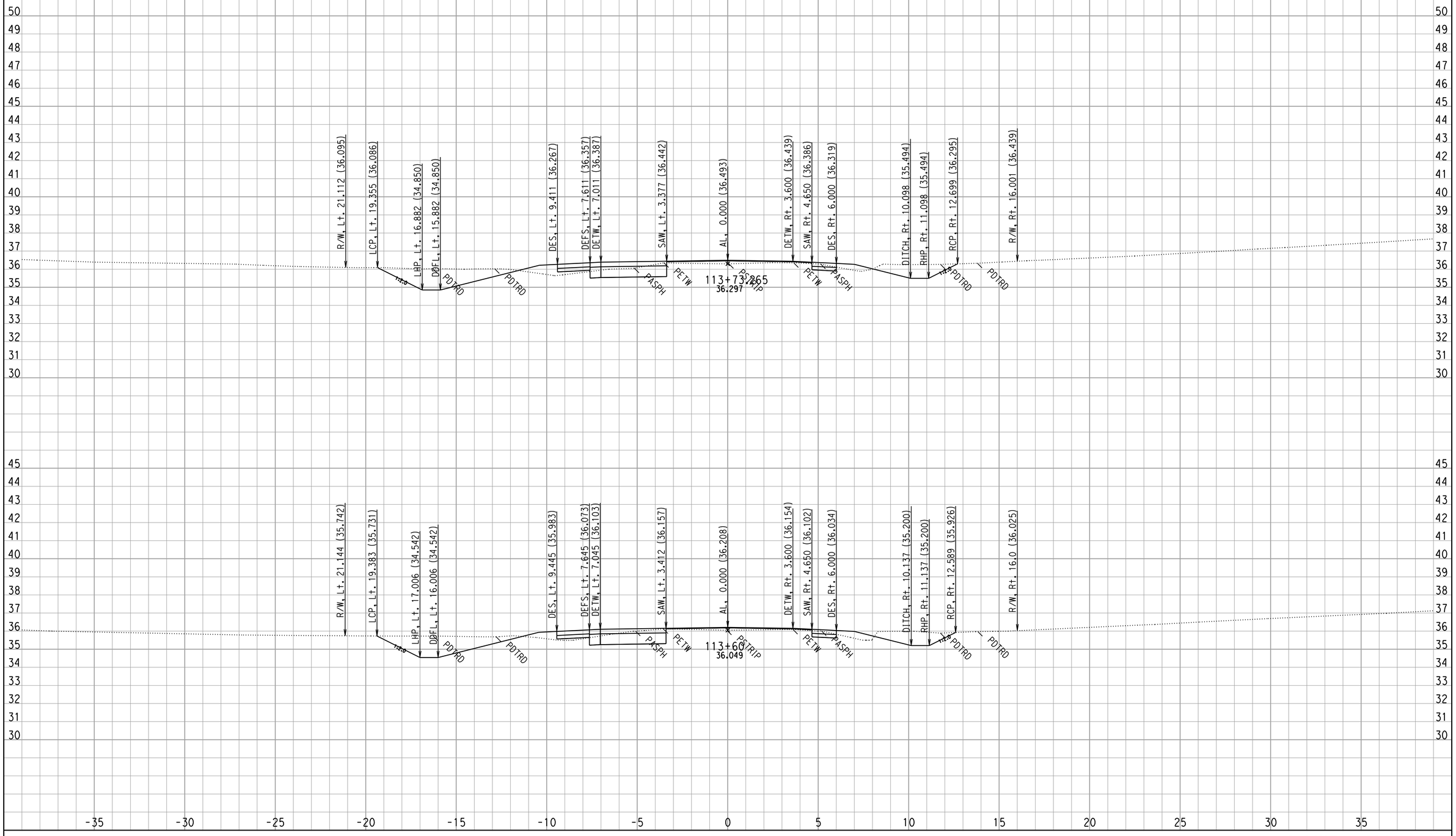

CROSS SECTIONS CREATED BY: WC DATE: 8/29/2008 ALL DIMENSIONS ARE METRIC

Project: 0147 File: D:\444201\TempRdDsn\0147\XSECTION\mainoutput\final\al69_pro69mx2_full_fin3_match18.ear

PROJECT: DUHIG
EA: 444211
0.5/3.3

Scale Ratio: 1:100 Horiz.
1:100 Vert.

A LINE - AL69
CROSS SECTIONS

SHEET 70 OF XXX

F:\4444211 final xsec.dgn 9/5/2008 12:44:10 PM

FOR EARTHWORK DEVELOPMENT ONLY

FOR DRIVEWAYS, DRAINAGES, & ROAD CONFORMS SEE PLANS

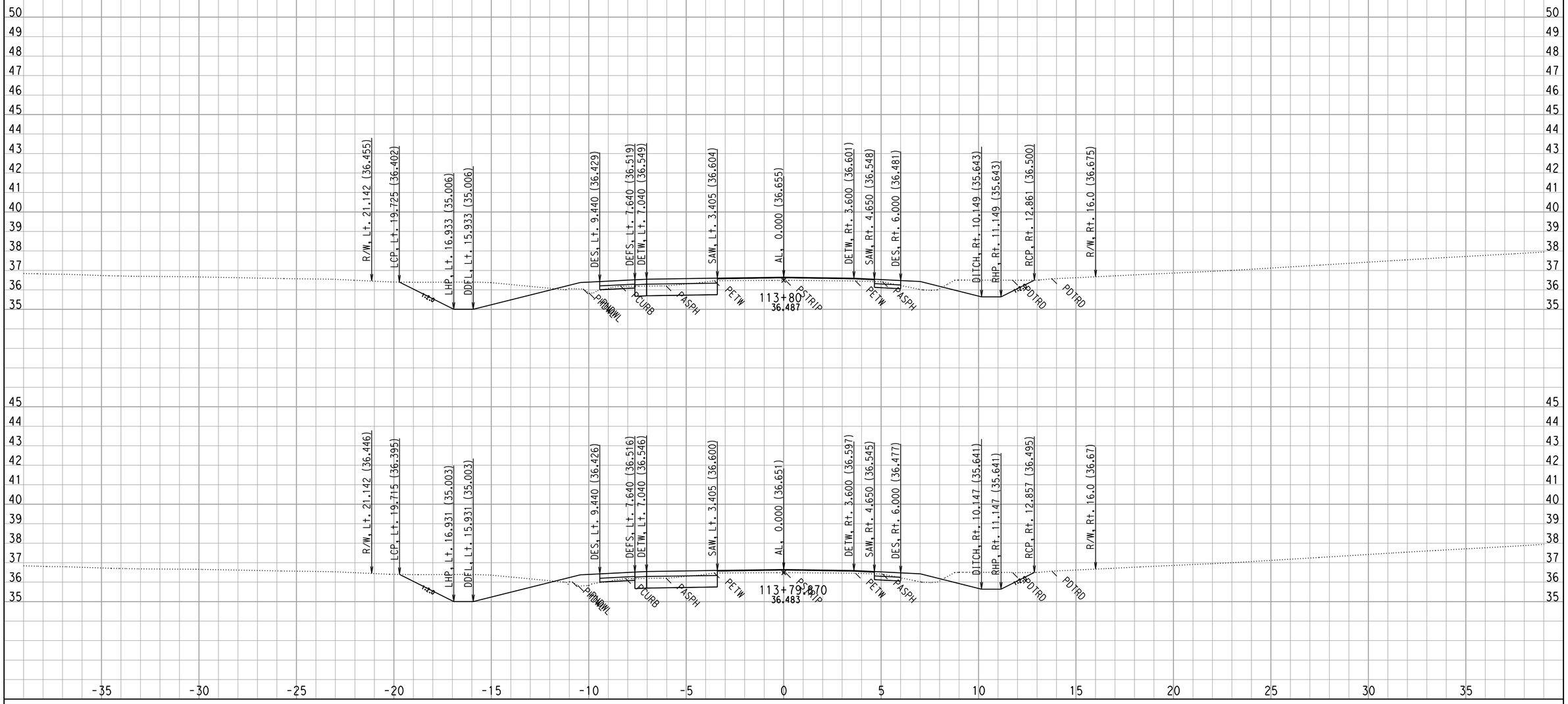

CROSS SECTIONS CREATED BY: WC DATE: 8/29/2008 ALL DIMENSIONS ARE METRIC

Project: 0147 File: D:\444201\TempRdDsn\0147\XSECTION\mainoutput\final\al69_pro69mx2_full_fin3_match18.ear

PROJECT: DUHIG
EA: 444211
0.5/3.3

Scale Ratio: 1:100 Horiz.
1:100 Vert.

A LINE - AL69
CROSS SECTIONS

SHEET 71 OF XXX

F:\4444211 final xsec.dgn 9/5/2008 12:44:10 PM

FOR EARTHWORK DEVELOPMENT ONLY

FOR DRIVEWAYS, DRAINAGES, & ROAD CONFORMS SEE PLANS

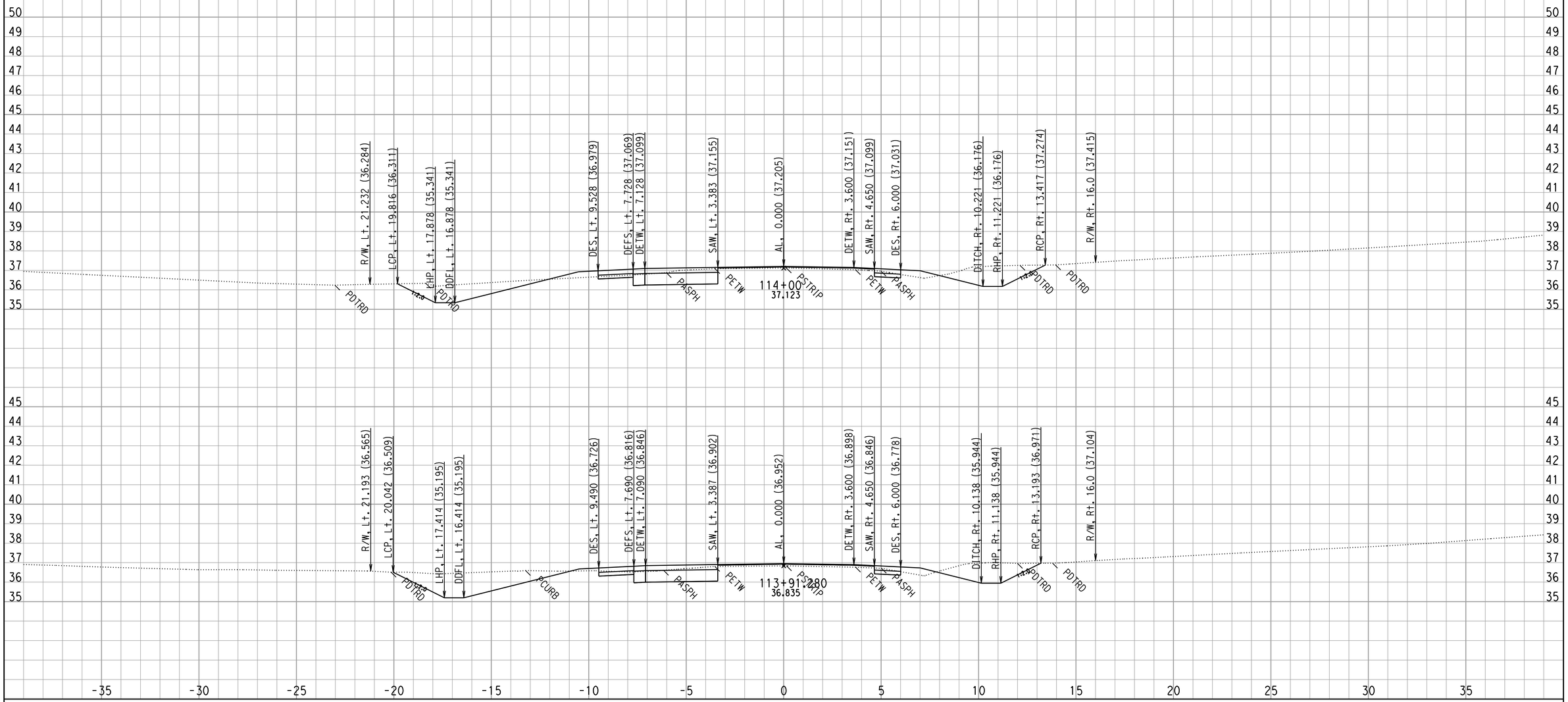

CROSS SECTIONS CREATED BY: WC DATE: 8/29/2008 ALL DIMENSIONS ARE METRIC

Project: 0147 File: D:\444201\TempRdDsn\0147\XSECTION\mainoutput\final\al69_pro69mx2_full_fin3_match18.ear

PROJECT: DUHIG
EA: 444211
0.5/3.3

Scale Ratio: 1:100 Horiz.
1:100 Vert.

A LINE - AL69
CROSS SECTIONS

SHEET 72 OF XXX

F:\4444211 final xsec.dgn 9/5/2008 12:44:10 PM

FOR EARTHWORK DEVELOPMENT ONLY

FOR DRIVEWAYS, DRAINAGES, & ROAD CONFORMS SEE PLANS

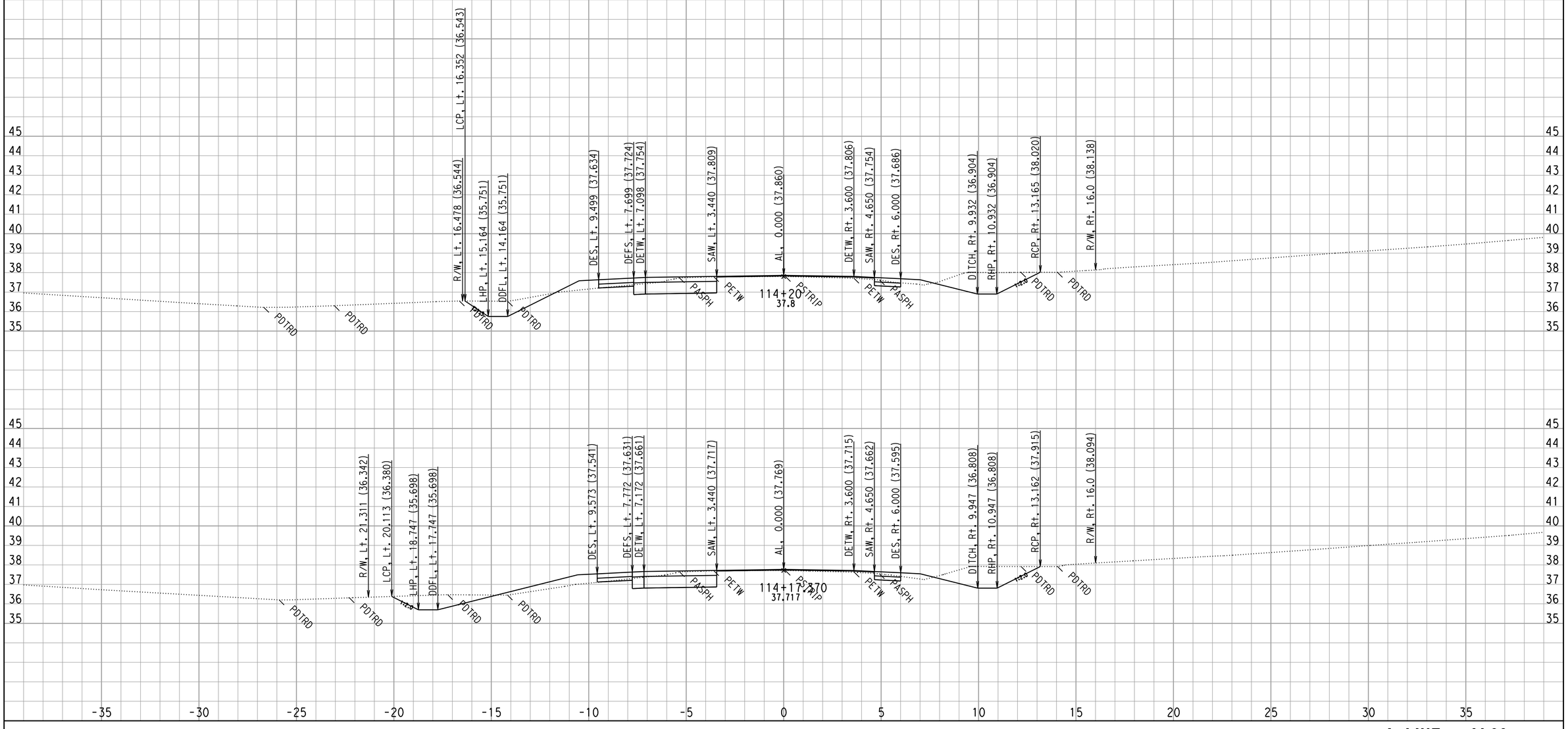

CROSS SECTIONS CREATED BY: WC

DATE: 8/29/2008

ALL DIMENSIONS ARE METRIC

PROJECT: DUHIG

EA: 444211

0.5/3.3

Scale Ratio: 1:100 Horiz.
1:100 Vert.

Project: 0147 File: D:\444201\TempRdDsn\0147\XSECTION\mainoutput\final\al69_pro69mx2_full_fin3_match18.ear

A LINE - AL69
CROSS SECTIONS

SHEET 73 OF XXX

F:\4444211 final xsec.dgn 9/5/2008 12:44:11 PM

FOR EARTHWORK DEVELOPMENT ONLY

FOR DRIVEWAYS, DRAINAGES, & ROAD CONFORMS SEE PLANS

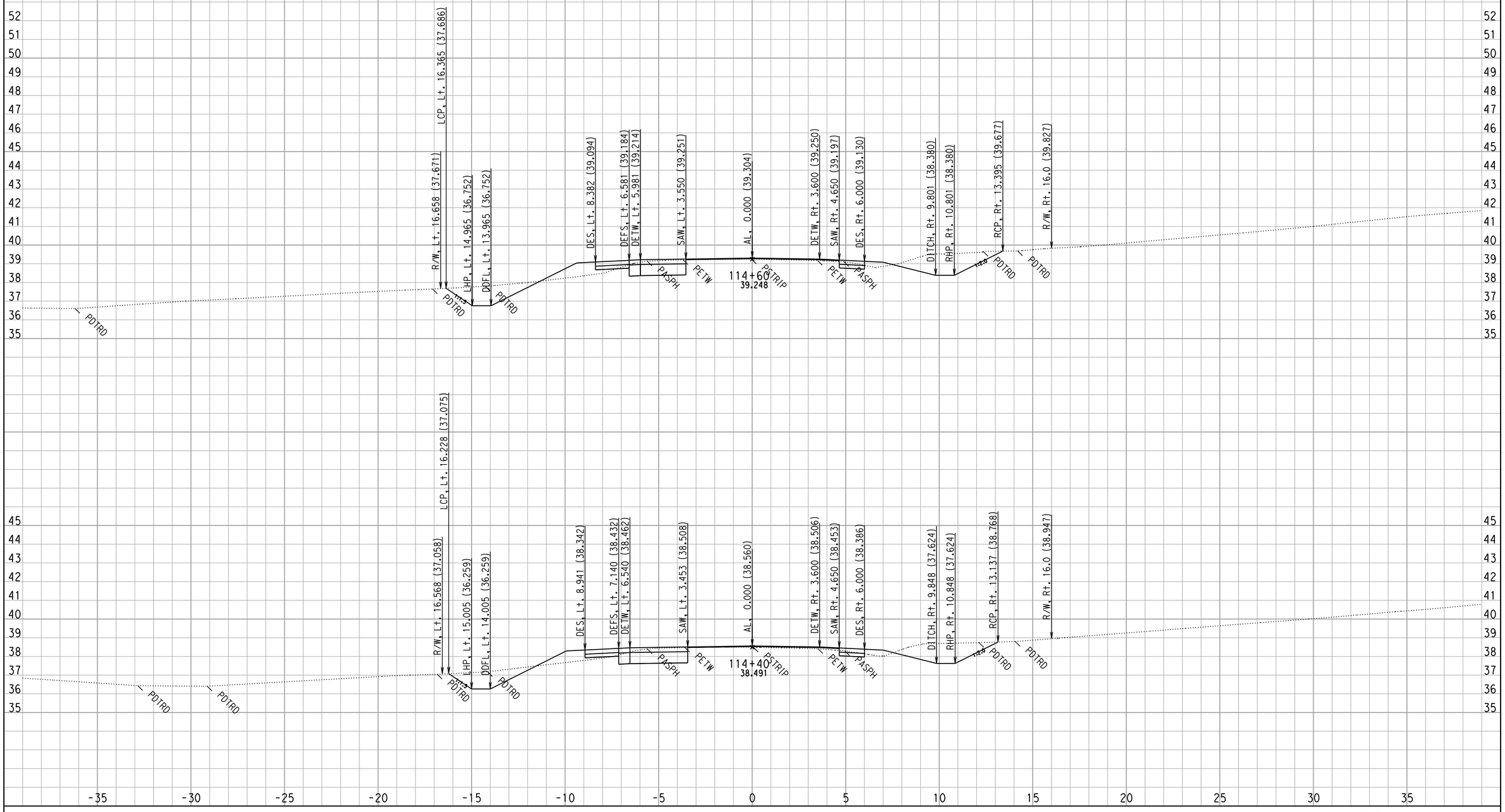

CROSS SECTIONS CREATED BY: WC DATE: 8/29/2008 ALL DIMENSIONS ARE METRIC

PROJECT: DUHIG
EA: 444211
0.5/3.3

Project: 0147 File: D:\444201\TempRdDsn\0147\XSECTION\mainoutput\final\al69_pro69mx2_full_fin3_match18.ear

Scale Ratio: 1:100 Horiz.
1:100 Vert.

A LINE - AL69
CROSS SECTIONS

SHEET 74 OF XXX

F:\4444211 final xsec.dgn 9/5/2008 12:44:11 PM

FOR EARTHWORK DEVELOPMENT ONLY

FOR DRIVEWAYS, DRAINAGES, & ROAD CONFORMS SEE PLANS

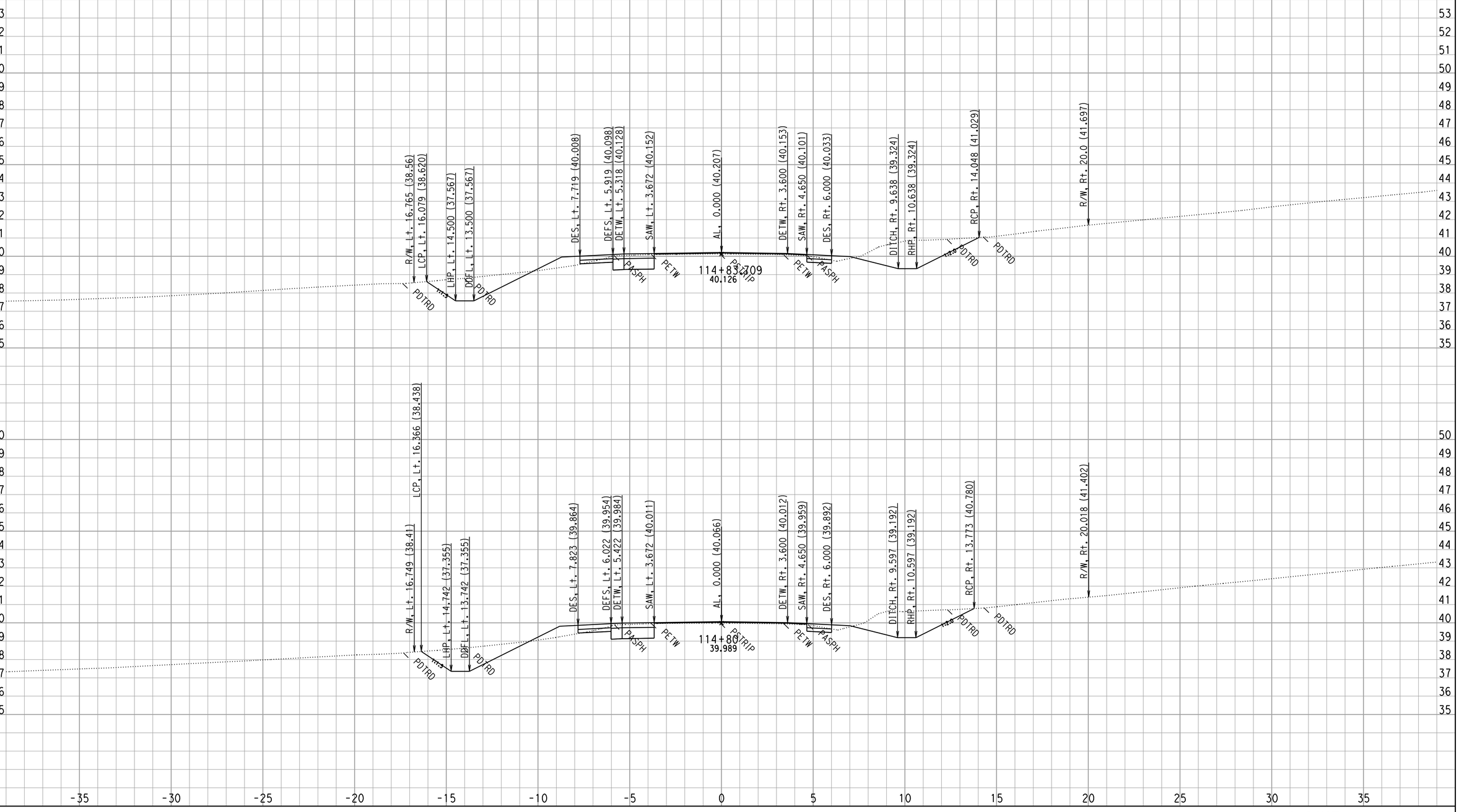

CROSS SECTIONS CREATED BY: WC DATE: 8/29/2008 ALL DIMENSIONS ARE METRIC

Project: 0147 File: D:\444201\TempRdDsn\0147\XSECTION\mainoutput\final\al69_pro69mx2_full_fin3_match18.ear

PROJECT: DUHIG
EA: 444211
0.5/3.3

Scale Ratio: 1:100 Horiz.
1:100 Vert.

A LINE - AL69
CROSS SECTIONS

SHEET 75 OF XXX

F:\4444211 final xsec.dgn 9/5/2008 12:44:11 PM

FOR EARTHWORK DEVELOPMENT ONLY

FOR DRIVEWAYS, DRAINAGES, & ROAD CONFORMS SEE PLANS

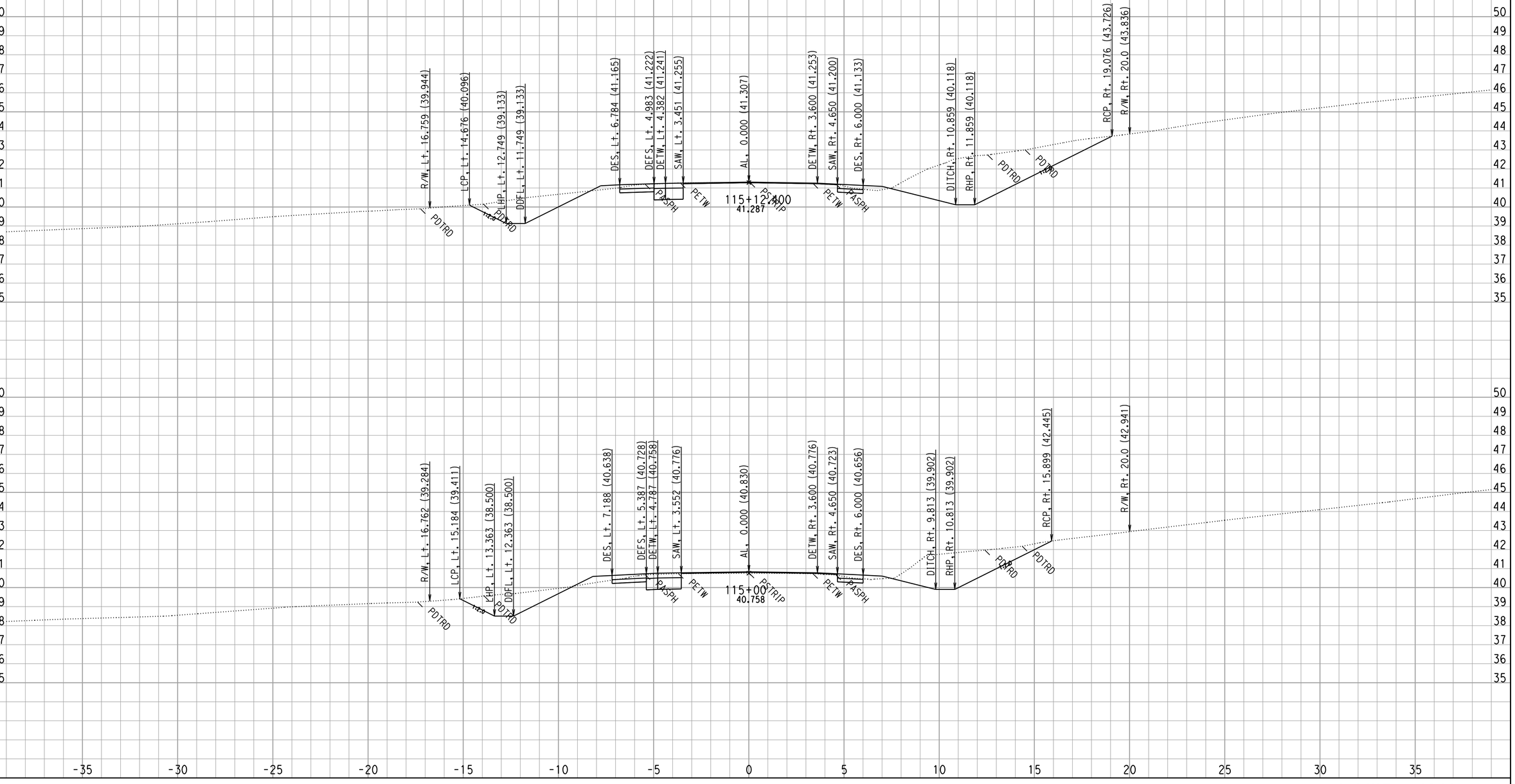

CROSS SECTIONS CREATED BY: WC DATE: 8/29/2008 ALL DIMENSIONS ARE METRIC

Project: 0147 File: D:\444201\TempRdDsn\0147\XSECTION\mainoutput\final\al69_pro69mx2_full_fin3_match18.ear

PROJECT: DUHIG
EA: 444211
0.5/3.3

Scale Ratio: 1:100 Horiz.
1:100 Vert.

A LINE - AL69
CROSS SECTIONS

SHEET 76 OF XXX

F:\4444211 final xsec.dgn 9/5/2008 12:44:11 PM

FOR EARTHWORK DEVELOPMENT ONLY

FOR DRIVEWAYS, DRAINAGES, & ROAD CONFORMS SEE PLANS

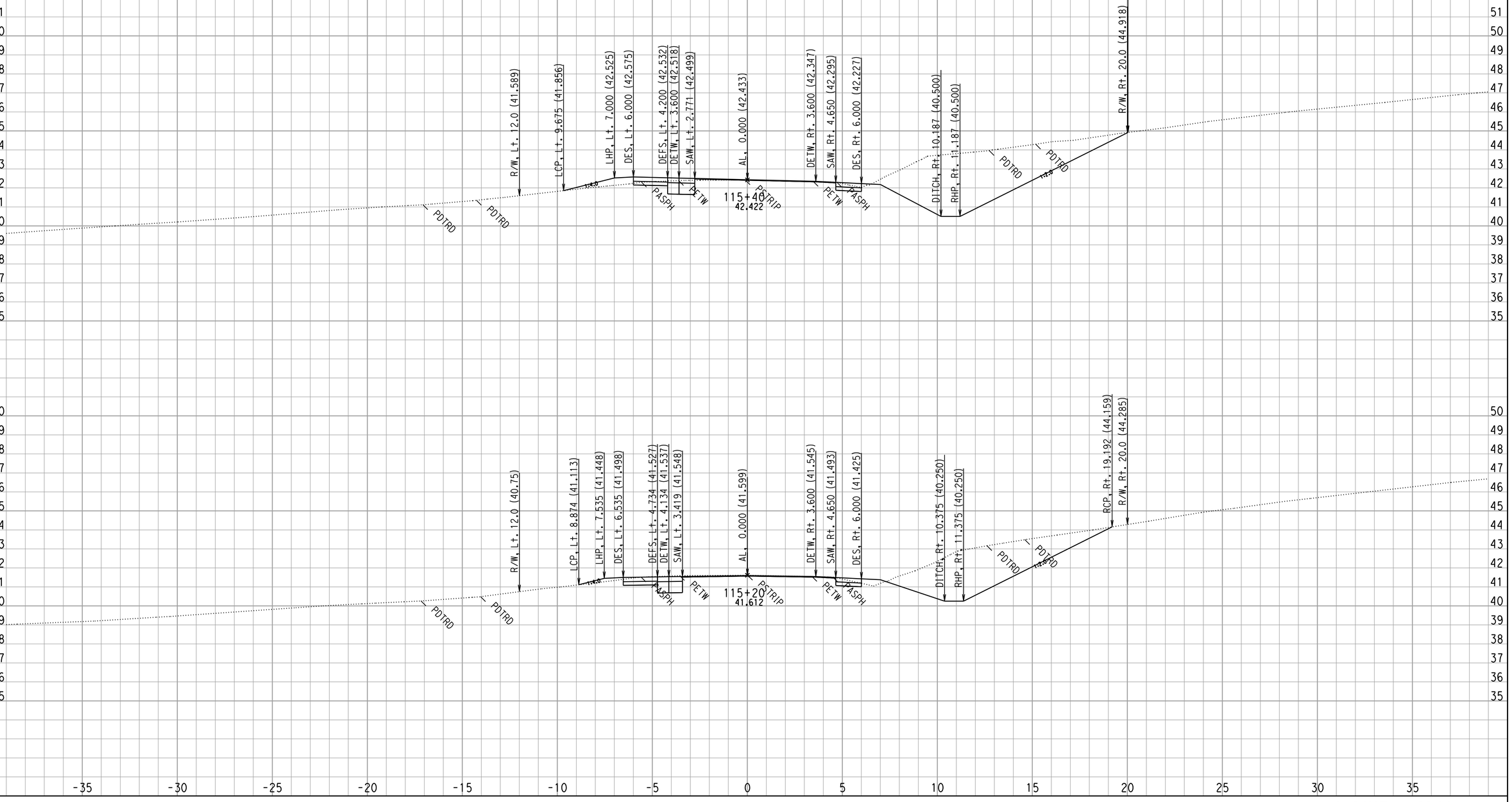

CROSS SECTIONS CREATED BY: WC DATE: 8/29/2008 ALL DIMENSIONS ARE METRIC

Project: 0147 File: D:\444201\TempRdDsn\0147\XSECTION\mainoutput\final\al69_pro69mx2_full_fin3_match18.ear

PROJECT: DUHIG
EA: 444211
0.5/3.3

Scale Ratio: 1:100 Horiz.
1:100 Vert.

A LINE - AL69
CROSS SECTIONS

SHEET 77 OF XXX

F:\4444211 final xsec.dgn 9/5/2008 12:44:12 PM

FOR EARTHWORK DEVELOPMENT ONLY

FOR DRIVEWAYS, DRAINAGES, & ROAD CONFORMS SEE PLANS

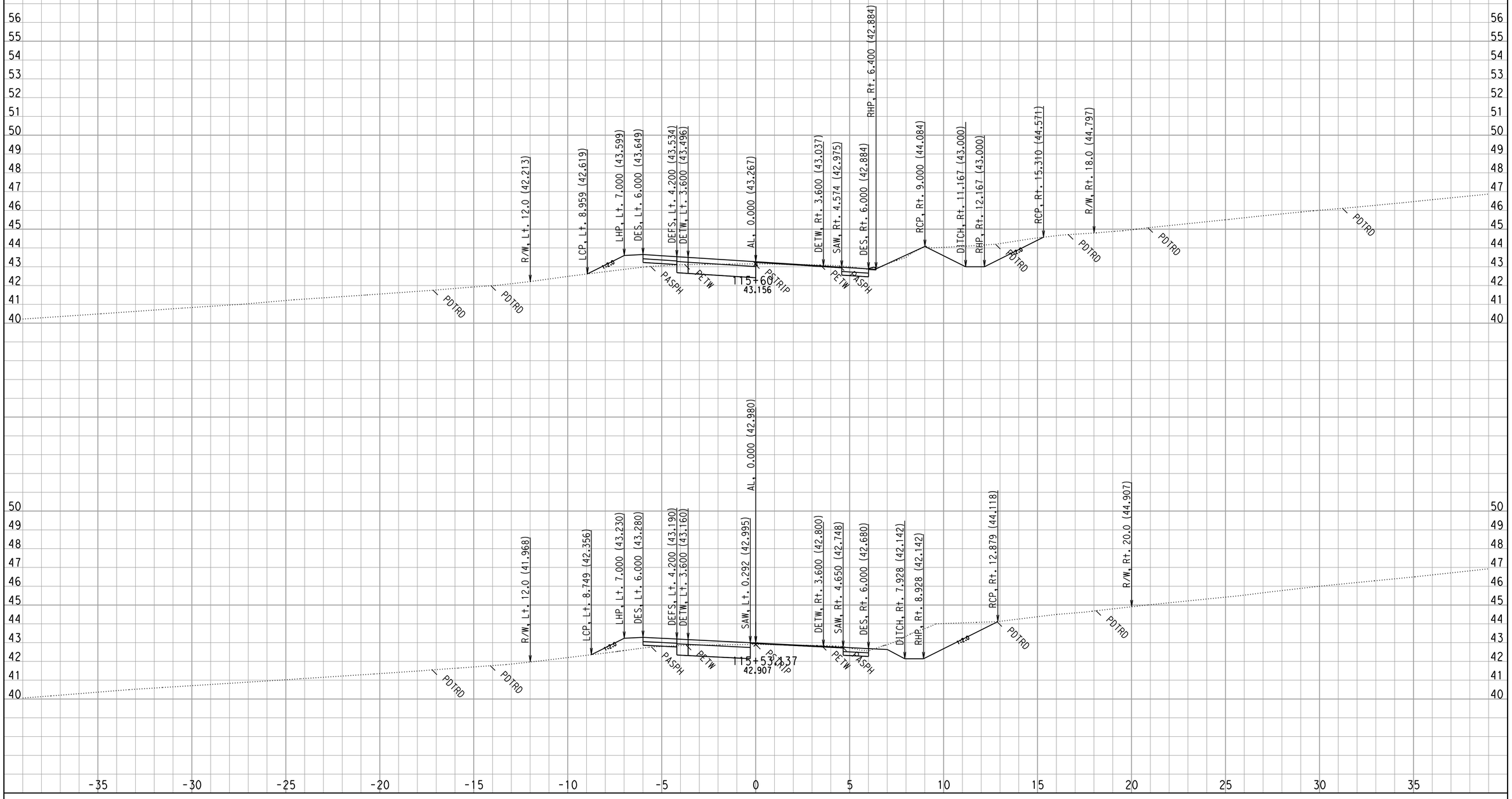

CROSS SECTIONS CREATED BY: WC DATE: 8/29/2008 ALL DIMENSIONS ARE METRIC

Project: 0147 File: D:\444201\TempRdDsn\0147\XSECTION\mainoutput\final\al69_pro69mx2_full_fin3_match18.ear

PROJECT: DUHIG
EA: 444211
0.5/3.3

Scale Ratio: 1:100 Horiz.
1:100 Vert.

A LINE - AL69
CROSS SECTIONS

SHEET 78 OF XXX

F:\4444211 final xsec.dgn 9/5/2008 12:44:12 PM

FOR EARTHWORK DEVELOPMENT ONLY

FOR DRIVEWAYS, DRAINAGES, & ROAD CONFORMS SEE PLANS

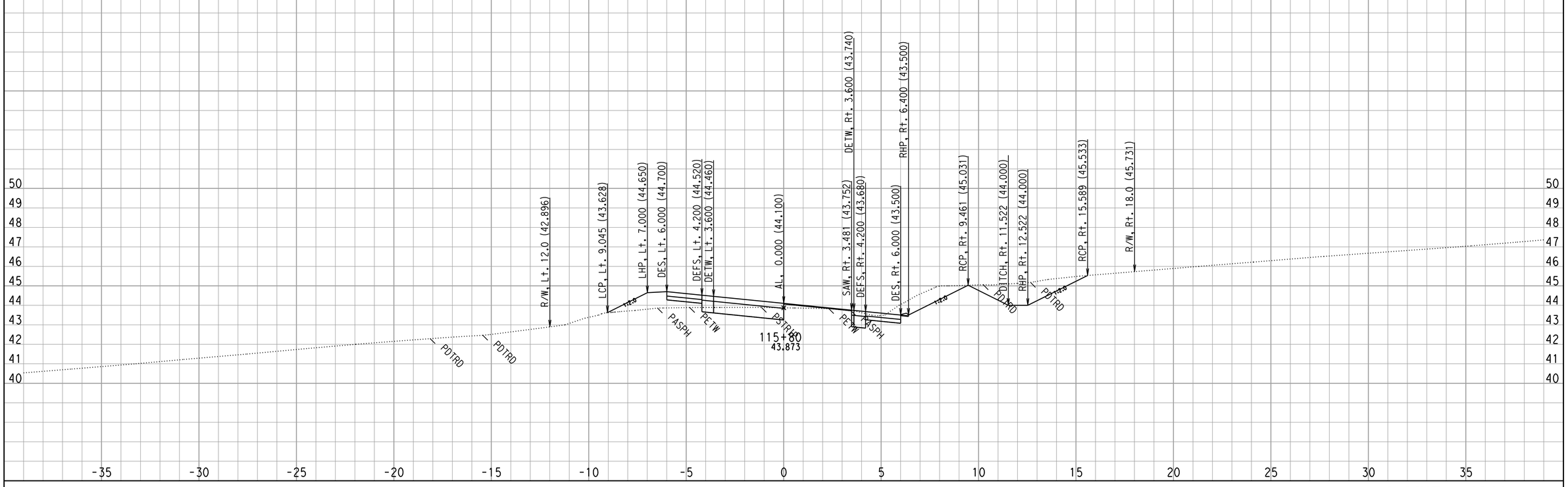

CROSS SECTIONS CREATED BY: WC DATE: 8/29/2008 ALL DIMENSIONS ARE METRIC

Project: 0147 File: D:\444201\TempRdDsn\0147\XSECTION\mainoutput\final\al69_pro69mx2_full_fin3_match18.ear

PROJECT: DUHIG
EA: 444211
0.5/3.3

Scale Ratio: 1:100 Horiz.
1:100 Vert.

A LINE - AL69
CROSS SECTIONS

SHEET 79 OF XXX

F:\4444211 final xsec.dgn 9/5/2008 12:44:12 PM

FOR EARTHWORK DEVELOPMENT ONLY

FOR DRIVEWAYS, DRAINAGES, & ROAD CONFORMS SEE PLANS

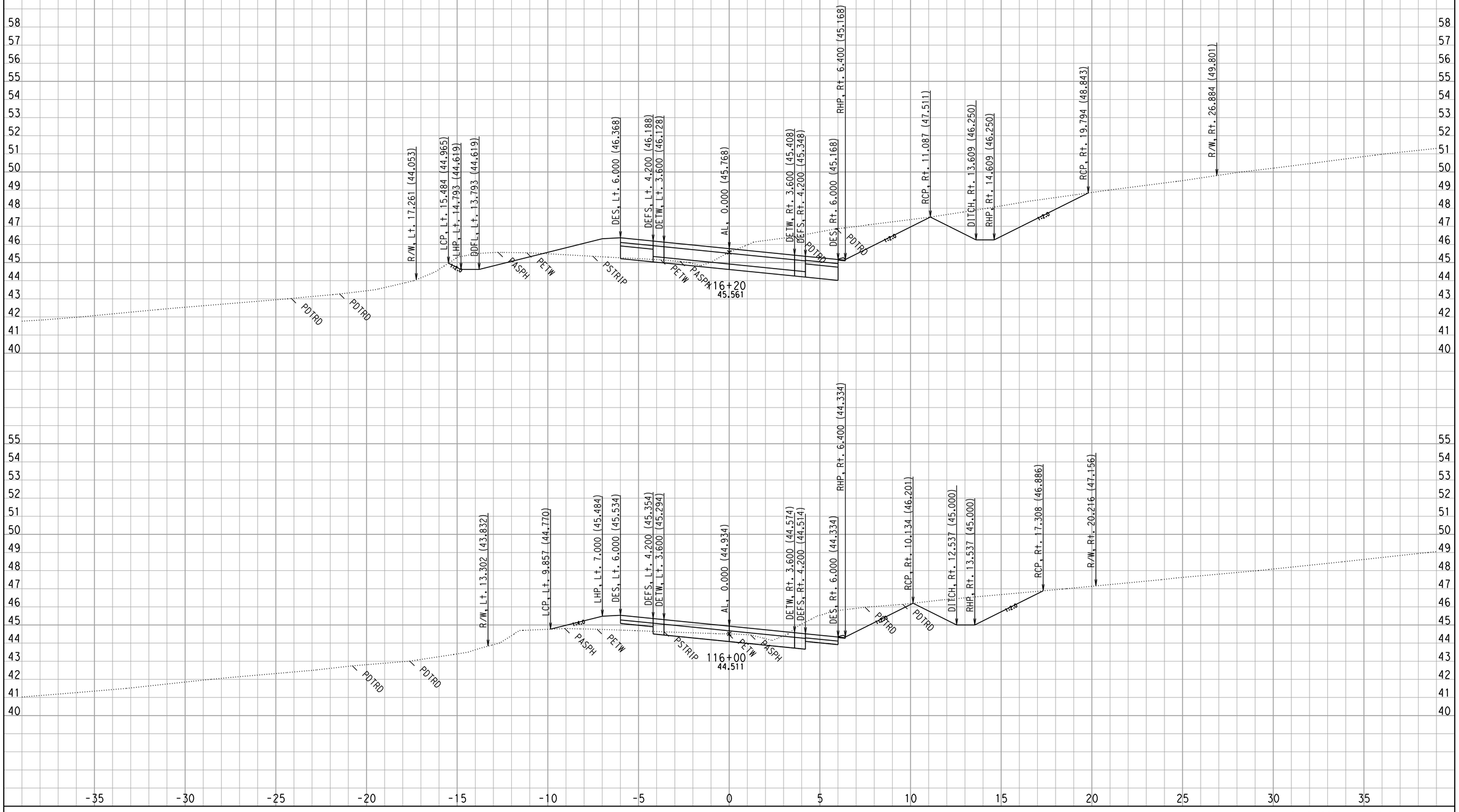

CROSS SECTIONS CREATED BY: WC DATE: 8/29/2008 ALL DIMENSIONS ARE METRIC

Project: 0147 File: D:\444201\TempRdDsn\0147\XSECTION\mainoutput\final\al69_pro69mx2_full_fin3_match18.ear

PROJECT: DUHIG
EA: 444211
0.5/3.3

Scale Ratio: 1:100 Horiz.
1:100 Vert.

A LINE - AL69
CROSS SECTIONS

SHEET 80 OF XXX

F:\4444211 final xsec.dgn 9/5/2008 12:44:12 PM

FOR EARTHWORK DEVELOPMENT ONLY

FOR DRIVEWAYS, DRAINAGES, & ROAD CONFORMS SEE PLANS

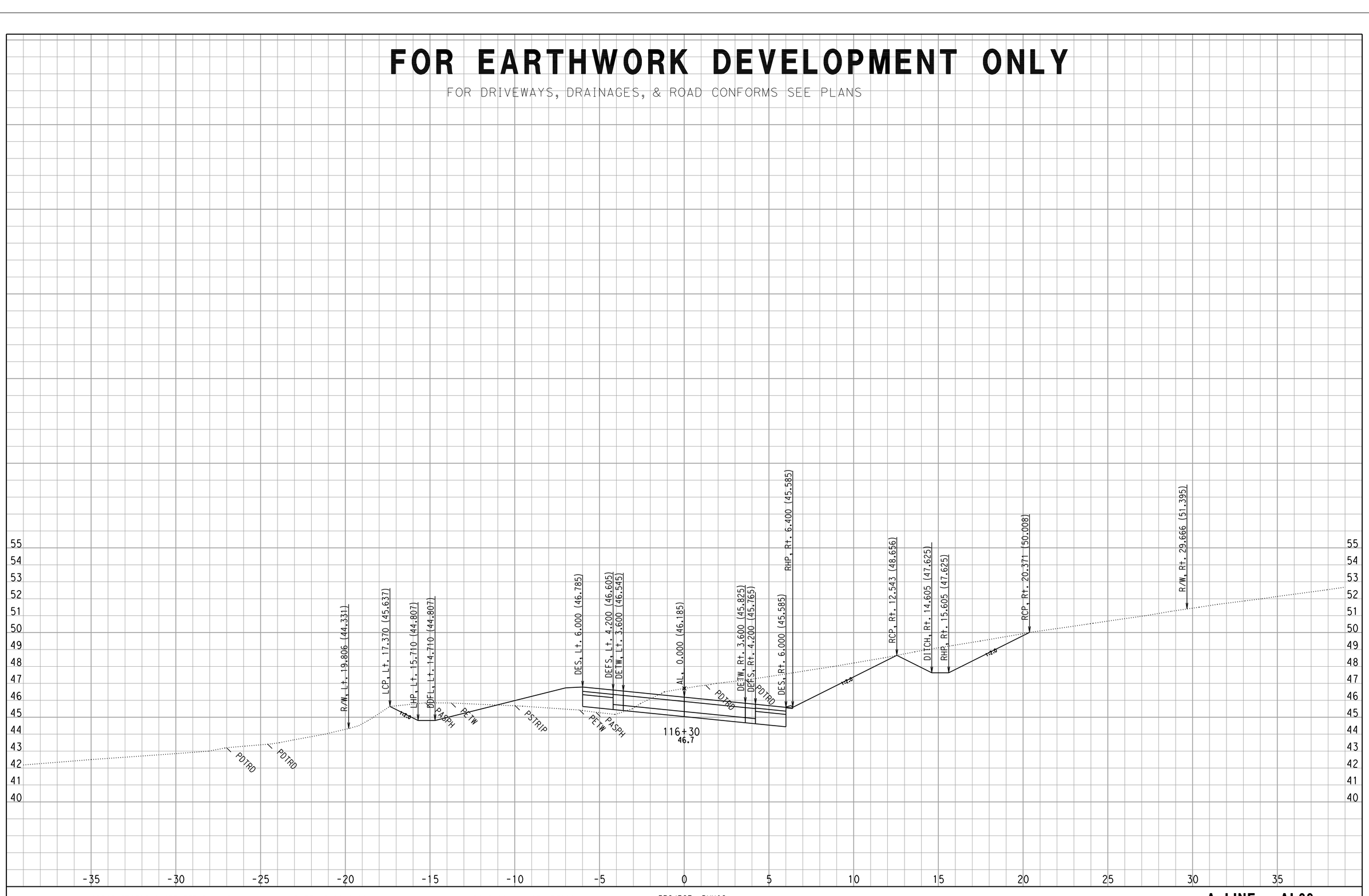

CROSS SECTIONS CREATED BY: WC DATE: 8/29/2008 ALL DIMENSIONS ARE METRIC

Project: 0147 File: D:\444201\TempRdDsn\0147\XSECTION\mainoutput\final\al69_pro69mx2_full_fin3_match18.ear

PROJECT: DUHIG
EA: 444211
0.5/3.3

Scale Ratio: 1:100 Horiz.
1:100 Vert.

A LINE - AL69
CROSS SECTIONS

SHEET 81 OF XXX

F:\4444211 final xsec.dgn 9/5/2008 12:44:12 PM

FOR EARTHWORK DEVELOPMENT ONLY

FOR DRIVEWAYS, DRAINAGES, & ROAD CONFORMS SEE PLANS

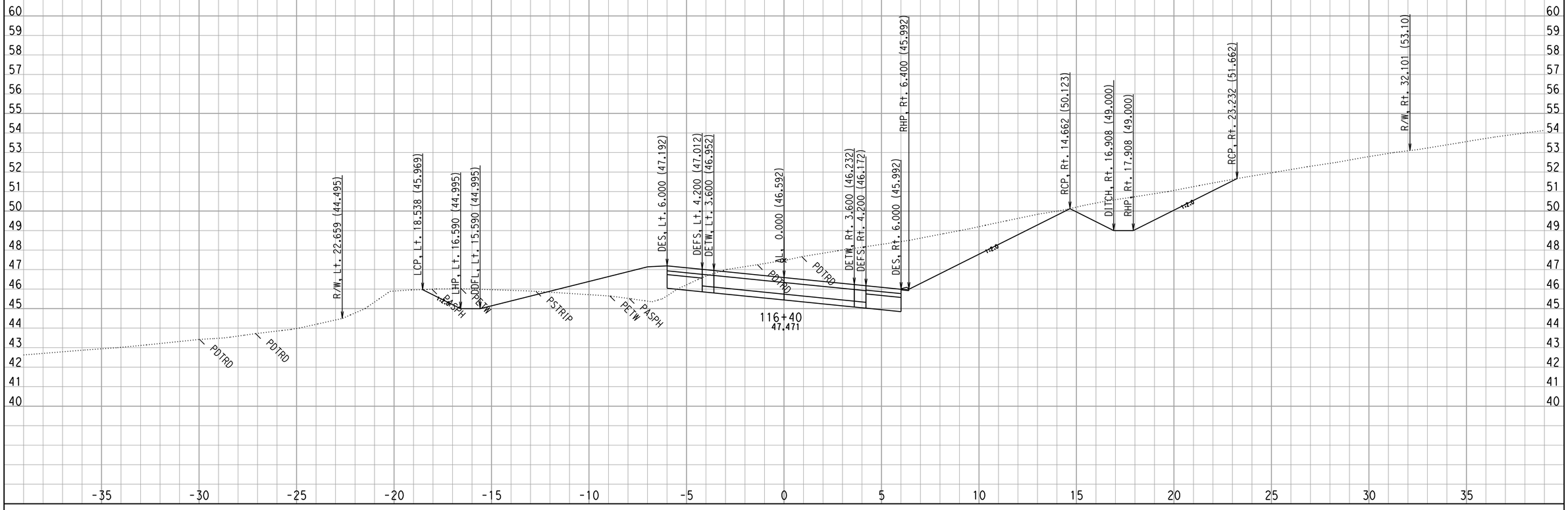

CROSS SECTIONS CREATED BY: WC DATE: 8/29/2008 ALL DIMENSIONS ARE METRIC

Project: 0147 File: D:\444201\TempRdDsn\0147\XSECTION\mainoutput\final\al69_pro69mx2_full_fin3_match18.ear

PROJECT: DUHIG
EA: 444211
0.5/3.3

Scale Ratio: 1:100 Horiz.
1:100 Vert.

A LINE - AL69
CROSS SECTIONS

SHEET 82 OF XXX

F:\4444211 final xsec.dgn 9/5/2008 12:44:13 PM

FOR EARTHWORK DEVELOPMENT ONLY

FOR DRIVEWAYS, DRAINAGES, & ROAD CONFORMS SEE PLANS

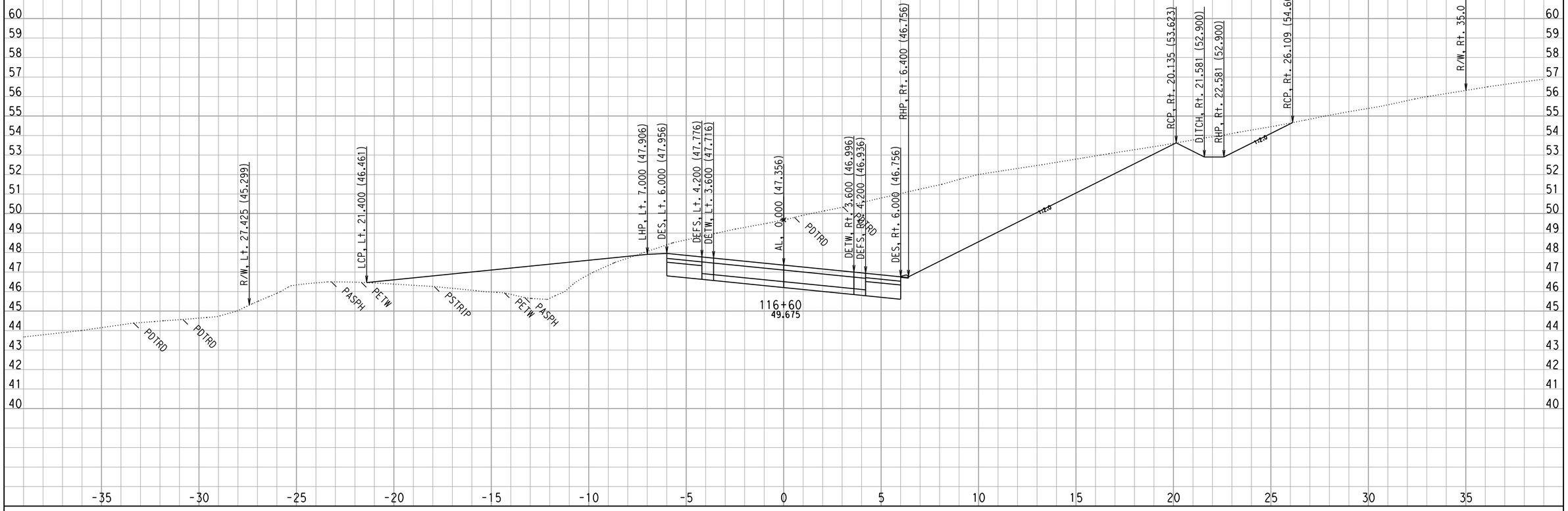

CROSS SECTIONS CREATED BY: WC DATE: 8/29/2008 ALL DIMENSIONS ARE METRIC

Project: 0147 File: D:\444201\TempRdDsn\0147\XSECTION\mainoutput\final\al69_pro69mx2_full_fin3_match18.ear

PROJECT: DUHIG
EA: 444211
0.5/3.3

Scale Ratio: 1:100 Horiz.
1:100 Vert.

A LINE - AL69
CROSS SECTIONS

SHEET 83 OF XXX

F:\4444211 final xsec.dgn 9/5/2008 12:44:13 PM

FOR EARTHWORK DEVELOPMENT ONLY

FOR DRIVEWAYS, DRAINAGES, & ROAD CONFORMS SEE PLANS

CROSS SECTIONS CREATED BY: WC DATE: 8/29/2008 ALL DIMENSIONS ARE METRIC

PROJECT: DUHIG
EA: 444211
0.5/3.3

Scale Ratio: 1:100 Horiz.
1:100 Vert.

Project: 0147 File: D:\444201\TempRdDsn\0147\XSECTION\mainoutput\final\al69_pro69mx2_full_fin3_match18.ear

A LINE - AL69
CROSS SECTIONS
SHEET 84 OF XXX

F:\4444211 final xsec.dgn 9/5/2008 12:44:13 PM

FOR EARTHWORK DEVELOPMENT ONLY

FOR DRIVEWAYS, DRAINAGES, & ROAD CONFORMS SEE PLANS

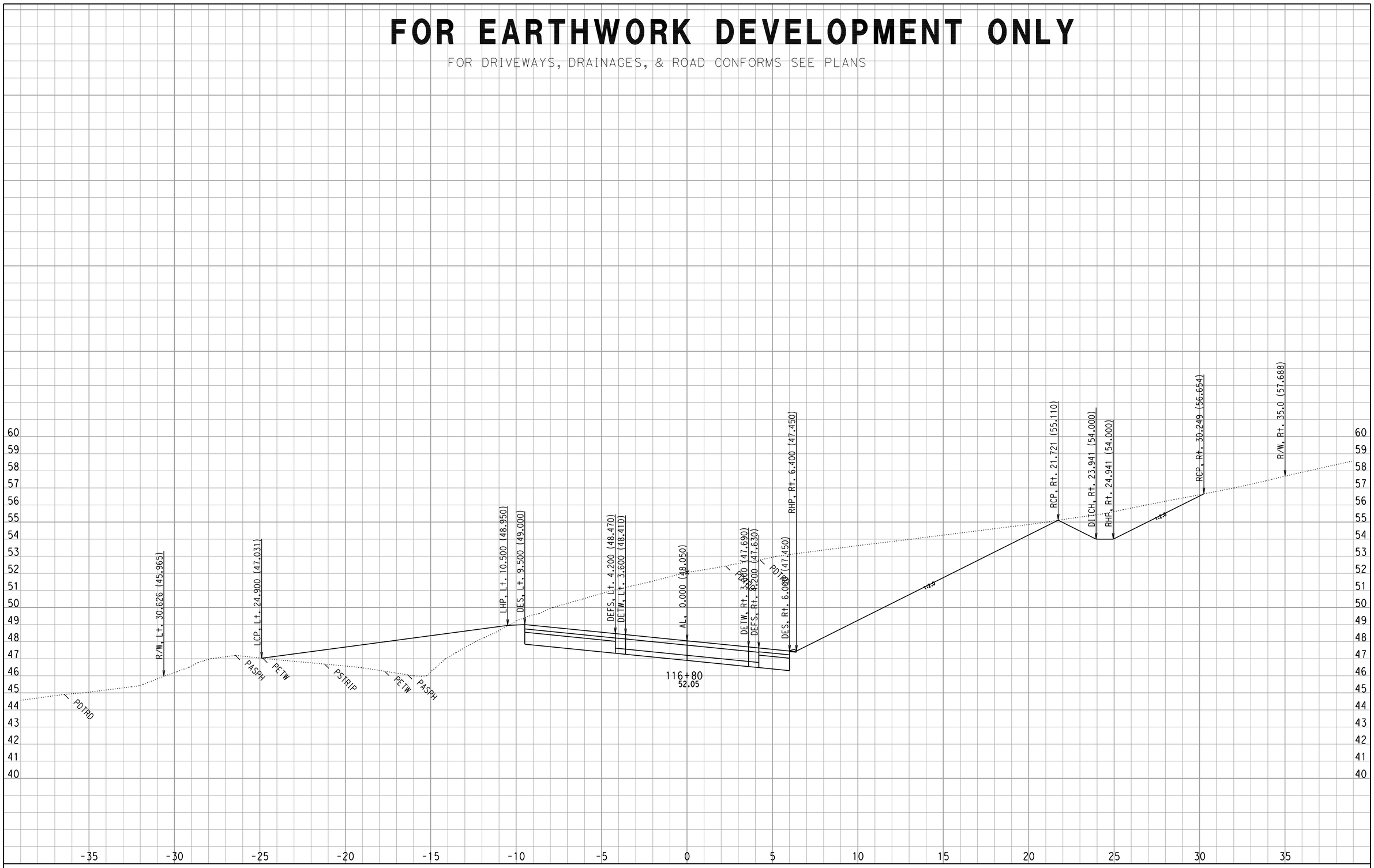

CROSS SECTIONS CREATED BY: WC DATE: 8/29/2008 ALL DIMENSIONS ARE METRIC

Project: 0147 File: D:\444201\TempRdDsn\0147\XSECTION\mainoutput\final\al69_pro69mx2_full_fin3_match18.ear

PROJECT: DUHIG
EA: 444211
0.5/3.3

Scale Ratio: 1:100 Horiz.
1:100 Vert.

A LINE - AL69
CROSS SECTIONS

SHEET 85 OF XXX

F:\4444211 final xsec.dgn 9/5/2008 12:44:13 PM

FOR EARTHWORK DEVELOPMENT ONLY

FOR DRIVEWAYS, DRAINAGES, & ROAD CONFORMS SEE PLANS

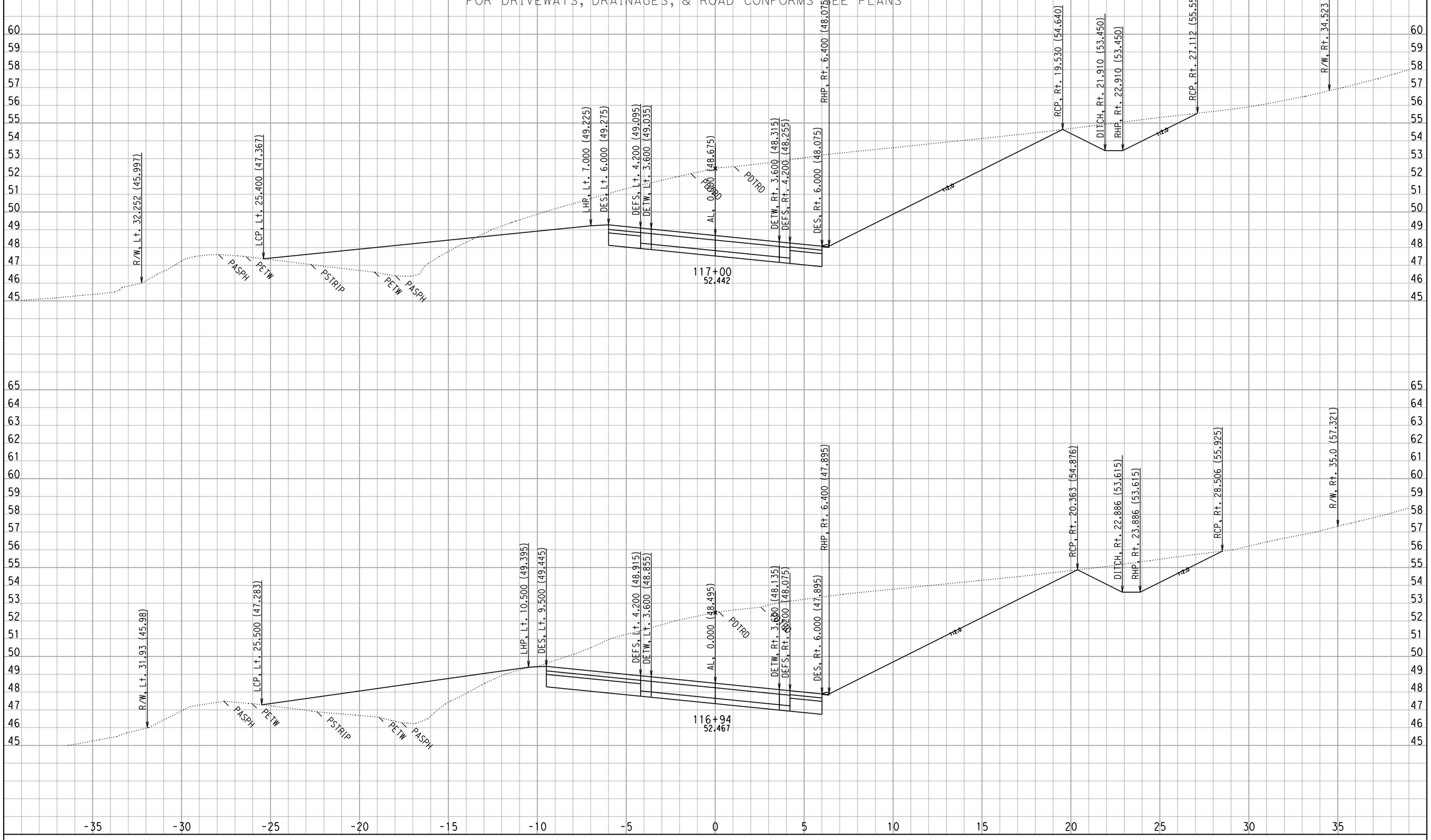

CROSS SECTIONS CREATED BY: WC DATE: 8/29/2008 ALL DIMENSIONS ARE METRIC

Project: 0147 File: D:\444201\TempRdDsn\0147\XSECTION\mainoutput\final\al69_pro69mx2_full_fin3_match18.ear

PROJECT: DUHIG
EA: 444211
0.5/3.3

Scale Ratio: 1:100 Horiz.
1:100 Vert.

A LINE - AL69
CROSS SECTIONS

SHEET 86 OF XXX

F:\4444211 final xsec.dgn 9/5/2008 12:44:14 PM

FOR EARTHWORK DEVELOPMENT ONLY

FOR DRIVEWAYS, DRAINAGES, & ROAD CONFORMS SEE PLANS

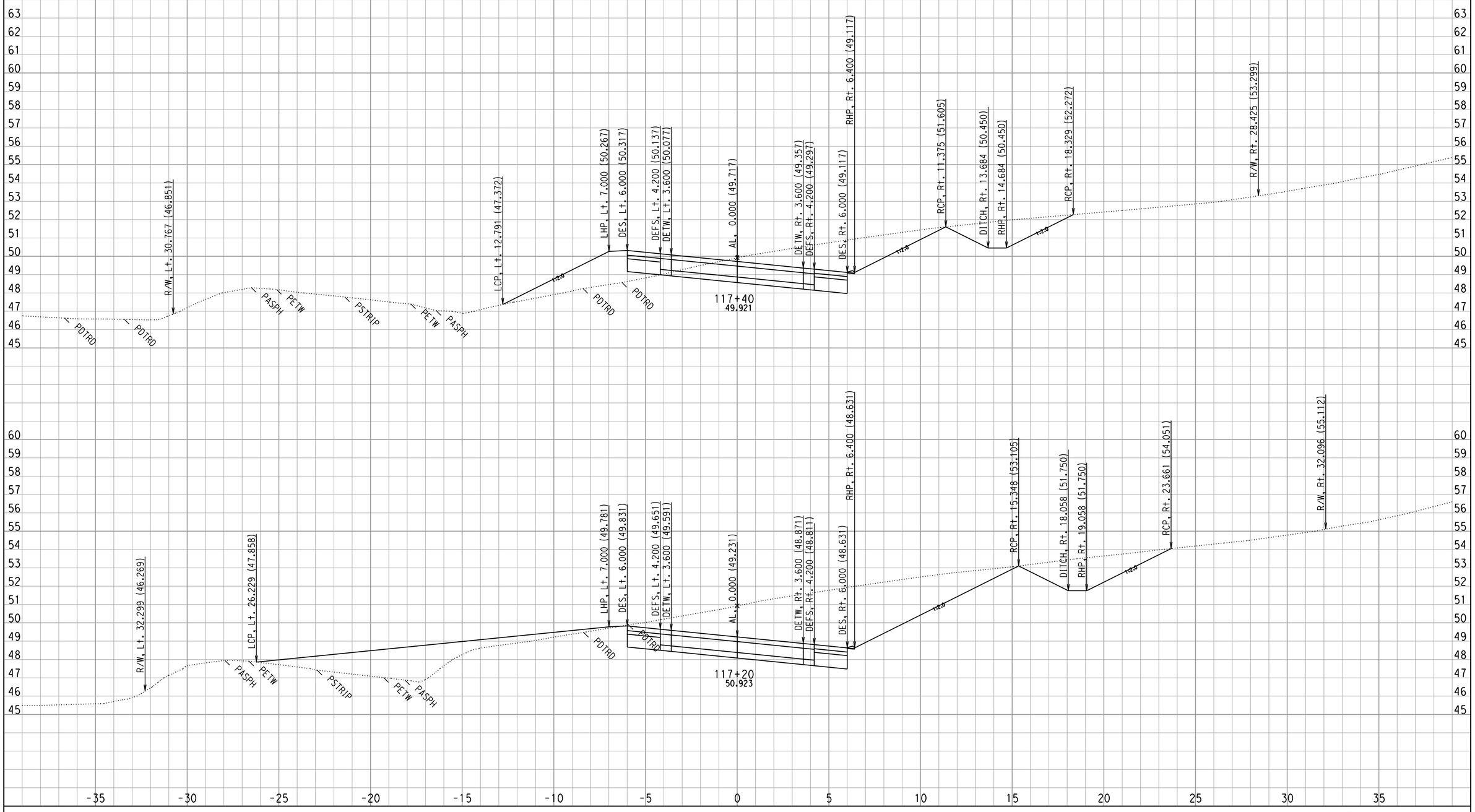

CROSS SECTIONS CREATED BY: WC DATE: 8/29/2008 ALL DIMENSIONS ARE METRIC

Project: 0147 File: D:\444201\TempRdDsn\0147\XSECTION\mainoutput\final\al69_pro69mx2_full_fin3_match18.ear

PROJECT: DUHIG
EA: 444211
0.5/3.3

Scale Ratio: 1:100 Horiz.
1:100 Vert.

A LINE - AL69
CROSS SECTIONS

SHEET 87 OF XXX

F:\4444211 final xsec.dgn 9/5/2008 12:44:14 PM

FOR EARTHWORK DEVELOPMENT ONLY

FOR DRIVEWAYS, DRAINAGES, & ROAD CONFORMS SEE PLANS

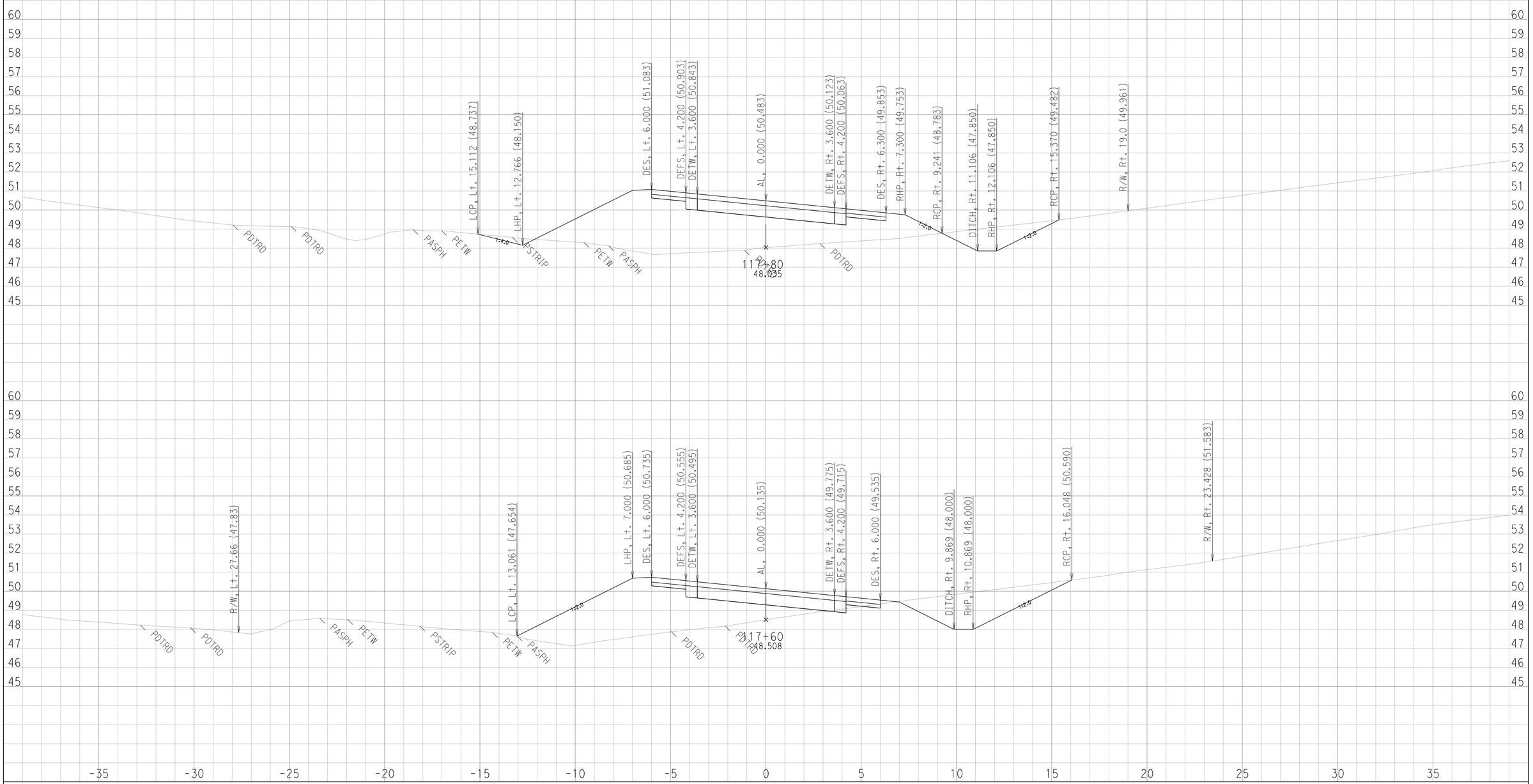

CROSS SECTIONS CREATED BY: WC

DATE: 8/29/2008

ALL DIMENSIONS ARE METRIC

PROJECT: DUHIG

EA: 444211

0.5/3.3

Project: 0147 File: D:\444201\TempRdDsn\0147\XSECTION\mainoutput\final\al69_pro69mx2_full_fin3_match18.ear

Scale Ratio: 1:100 Horiz.
1:100 Vert.

A LINE - AL69
CROSS SECTIONS

SHEET 88 OF XXX

FOR EARTHWORK DEVELOPMENT ONLY

FOR DRIVEWAYS, DRAINAGES, & ROAD CONFORMS SEE PLANS

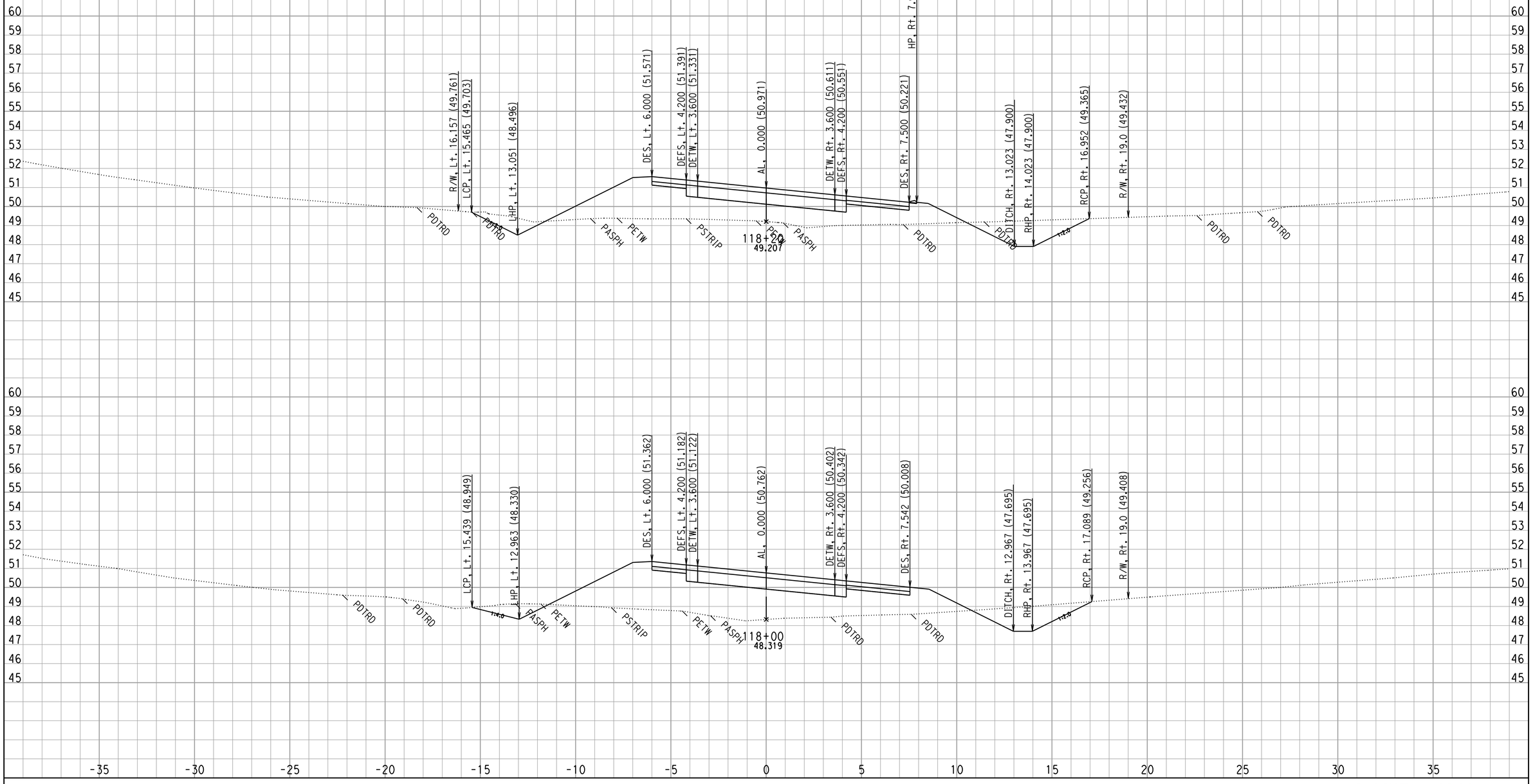

CROSS SECTIONS CREATED BY: WC

DATE: 8/29/2008

ALL DIMENSIONS ARE METRIC

PROJECT: DUHIG

EA: 444211

0.5/3.3

Project: 0147

File: D:\444201\TempRdDsn\0147\XSECTION\mainoutput\final\al69_pro69mx2_full_fin3_match18.ear

Scale Ratio: 1:100 Horiz.
1:100 Vert.

A LINE - AL69
CROSS SECTIONS

SHEET 89 OF XXX

F:\4444211 final xsec.dgn 9/5/2008 12:44:14 PM

FOR EARTHWORK DEVELOPMENT ONLY

FOR DRIVEWAYS, DRAINAGES, & ROAD CONFORMS SEE PLANS

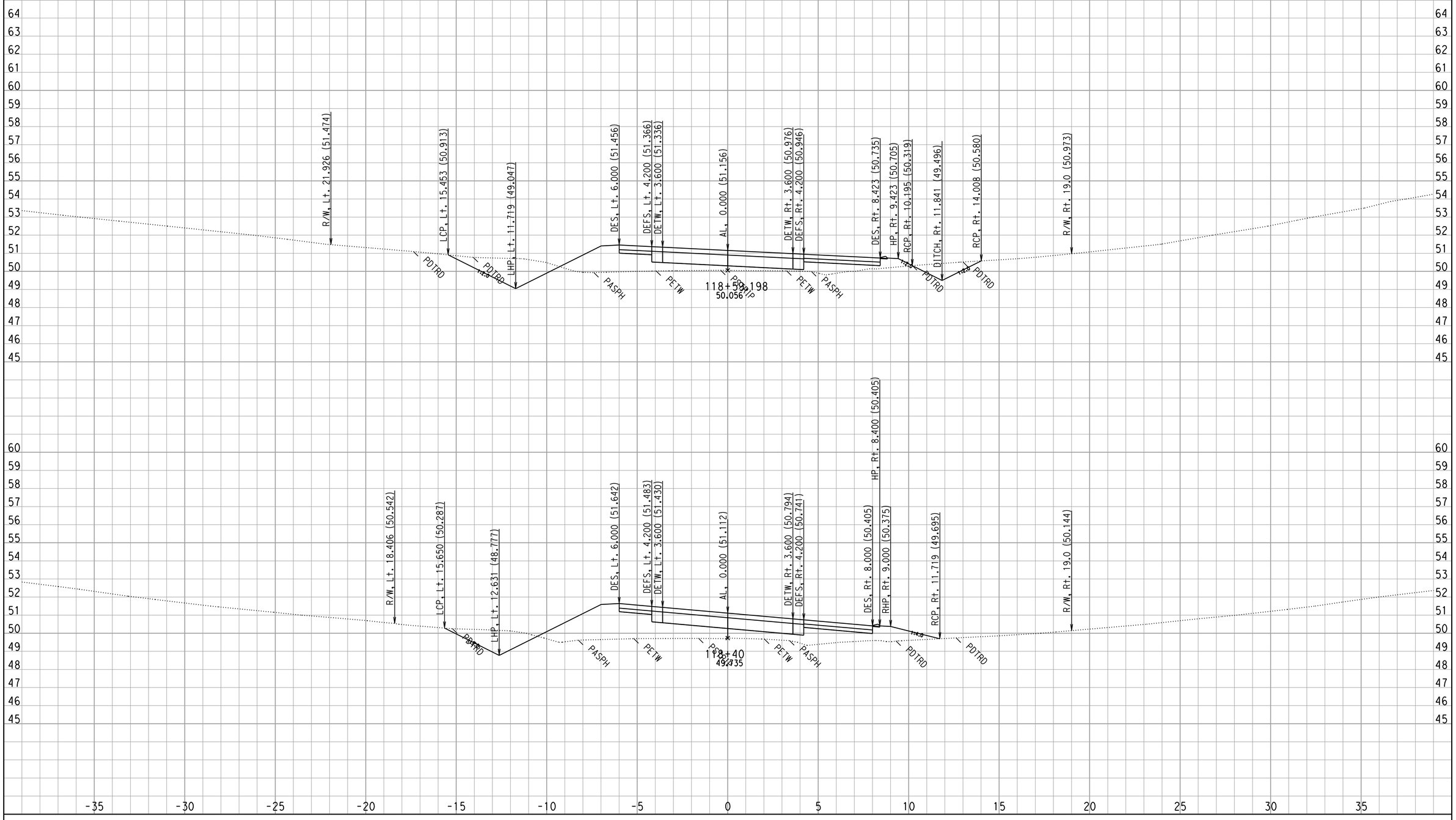

CROSS SECTIONS CREATED BY: WC DATE: 8/29/2008 ALL DIMENSIONS ARE METRIC

Project: 0147 File: D:\444201\TempRdDsn\0147\XSECTION\mainoutput\final\al69_pro69mx2_full_fin3_match18.ear

PROJECT: DUHIG
EA: 444211
0.5/3.3

Scale Ratio: 1:100 Horiz.
1:100 Vert.

A LINE - AL69
CROSS SECTIONS

SHEET 90 OF XXX

F:\4444211 final xsec.dgn 9/5/2008 12:44:15 PM

FOR EARTHWORK DEVELOPMENT ONLY

FOR DRIVEWAYS, DRAINAGES, & ROAD CONFORMS SEE PLANS

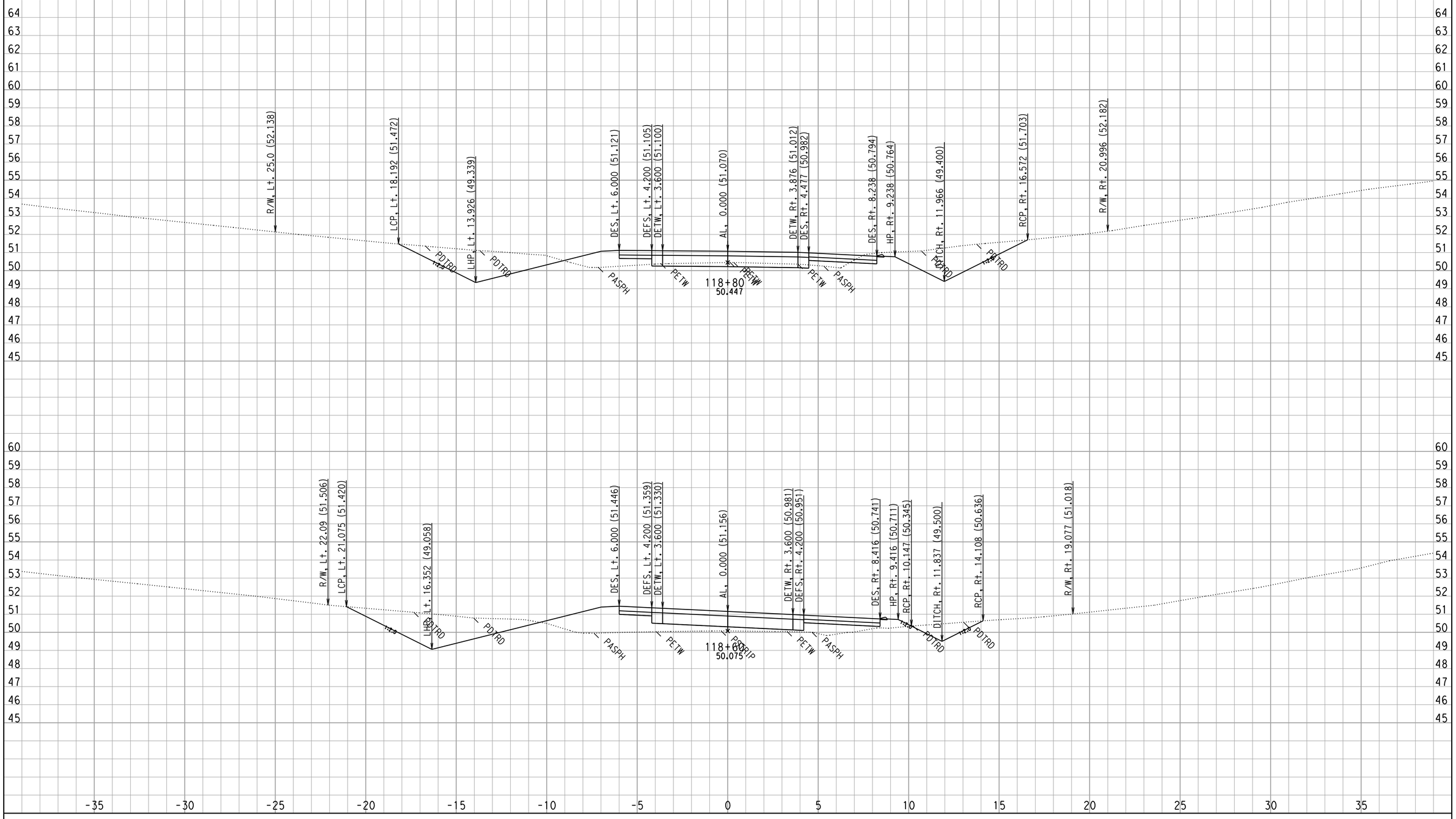

CROSS SECTIONS CREATED BY: WC

DATE: 8/29/2008

ALL DIMENSIONS ARE METRIC

PROJECT: DUHIG

EA: 444211

0.5/3.3

Project: 0147 File: D:\444201\TempRdDsn\0147\XSECTION\mainoutput\final\al69_pro69mx2_full_fin3_match18.ear

Scale Ratio: 1:100 Horiz.
1:100 Vert.

A LINE - AL69
CROSS SECTIONS

SHEET 91 OF XXX

F:\4444211 final xsec.dgn 9/5/2008 12:44:15 PM

FOR EARTHWORK DEVELOPMENT ONLY

FOR DRIVEWAYS, DRAINAGES, & ROAD CONFORMS SEE PLANS

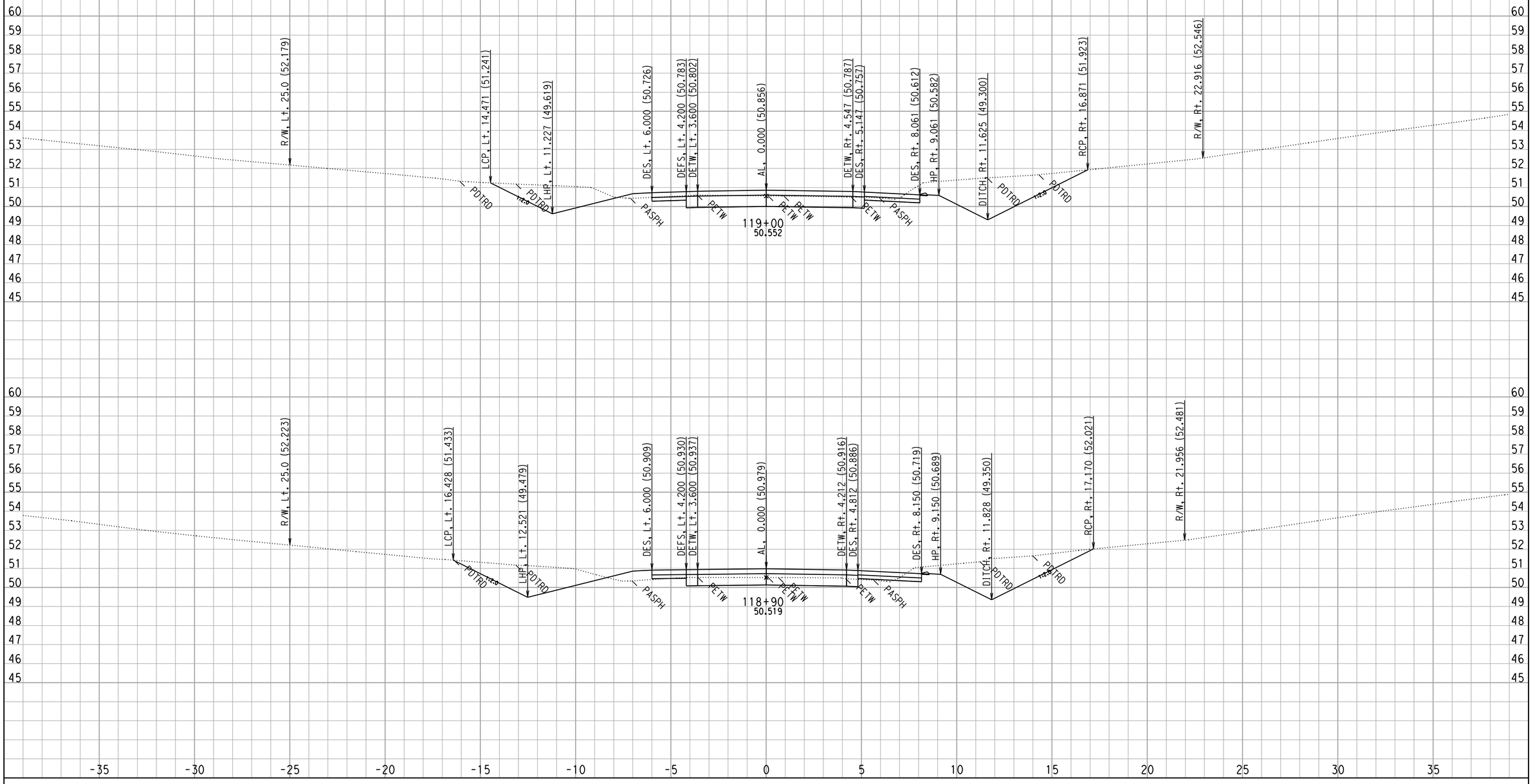

CROSS SECTIONS CREATED BY: WC DATE: 8/29/2008 ALL DIMENSIONS ARE METRIC

Project: 0147 File: D:\444201\TempRdDsn\0147\XSECTION\mainoutput\final\al69_pro69mx2_full_fin3_match18.ear

PROJECT: DUHIG
EA: 444211
0.5/3.3

Scale Ratio: 1:100 Horiz.
1:100 Vert.

A LINE - AL69
CROSS SECTIONS

SHEET 92 OF XXX

F:\4444211 final xsec.dgn 9/5/2008 12:44:15 PM

FOR EARTHWORK DEVELOPMENT ONLY

FOR DRIVEWAYS, DRAINAGES, & ROAD CONFORMS SEE PLANS

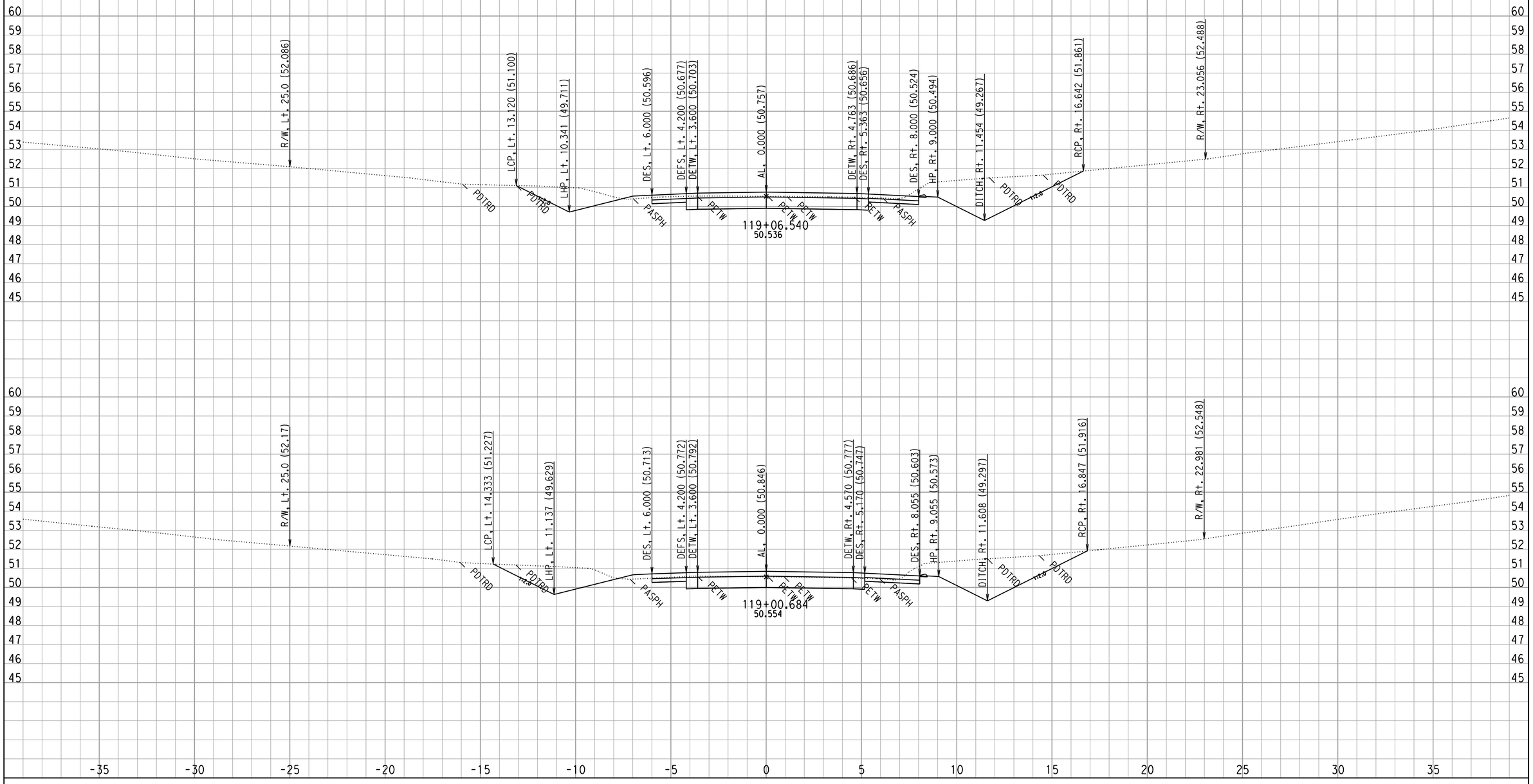

CROSS SECTIONS CREATED BY: WC DATE: 8/29/2008 ALL DIMENSIONS ARE METRIC

Project: 0147 File: D:\444201\TempRdDsn\0147\XSECTION\mainoutput\final\al69_pro69mx2_full_fin3_match18.ear

PROJECT: DUHIG
EA: 444211
0.5/3.3

Scale Ratio: 1:100 Horiz.
1:100 Vert.

A LINE - AL69
CROSS SECTIONS

SHEET 93 OF XXX

F:\4444211 final xsec.dgn 9/5/2008 12:44:15 PM

FOR EARTHWORK DEVELOPMENT ONLY

FOR DRIVEWAYS, DRAINAGES, & ROAD CONFORMS SEE PLANS

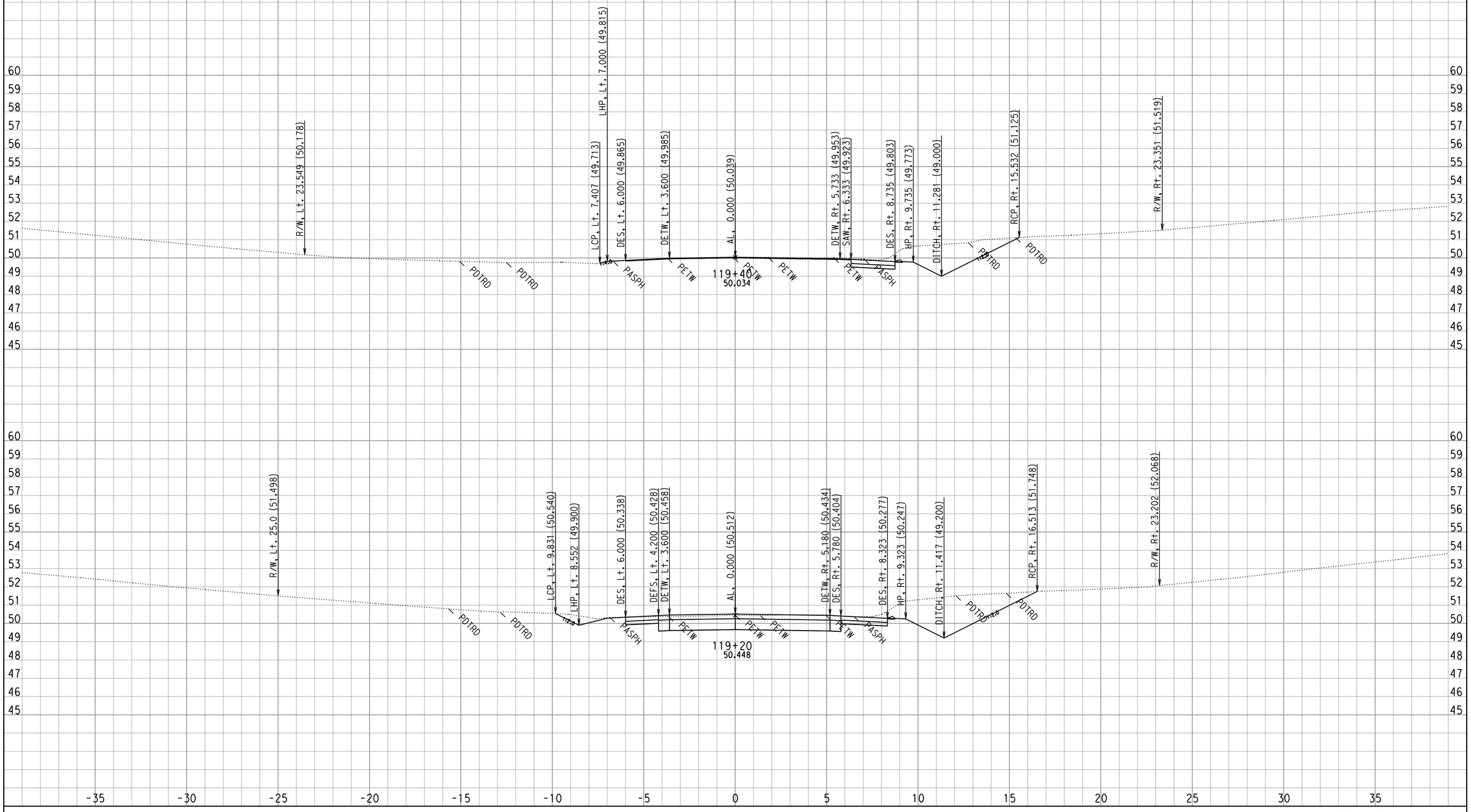

CROSS SECTIONS CREATED BY: WC DATE: 8/29/2008 ALL DIMENSIONS ARE METRIC

Project: 0147 File: D:\444201\TempRdDsn\0147\XSECTION\mainoutput\final\al69_pro69mx2_full_fin3_match18.ear

PROJECT: DUHIG
EA: 444211
0.5/3.3

Scale Ratio: 1:100 Horiz.
1:100 Vert.

A LINE - AL69
CROSS SECTIONS

SHEET 94 OF XXX

F:\4444211 final xsec.dgn 9/5/2008 12:44:15 PM

FOR EARTHWORK DEVELOPMENT ONLY

FOR DRIVEWAYS, DRAINAGES, & ROAD CONFORMS SEE PLANS

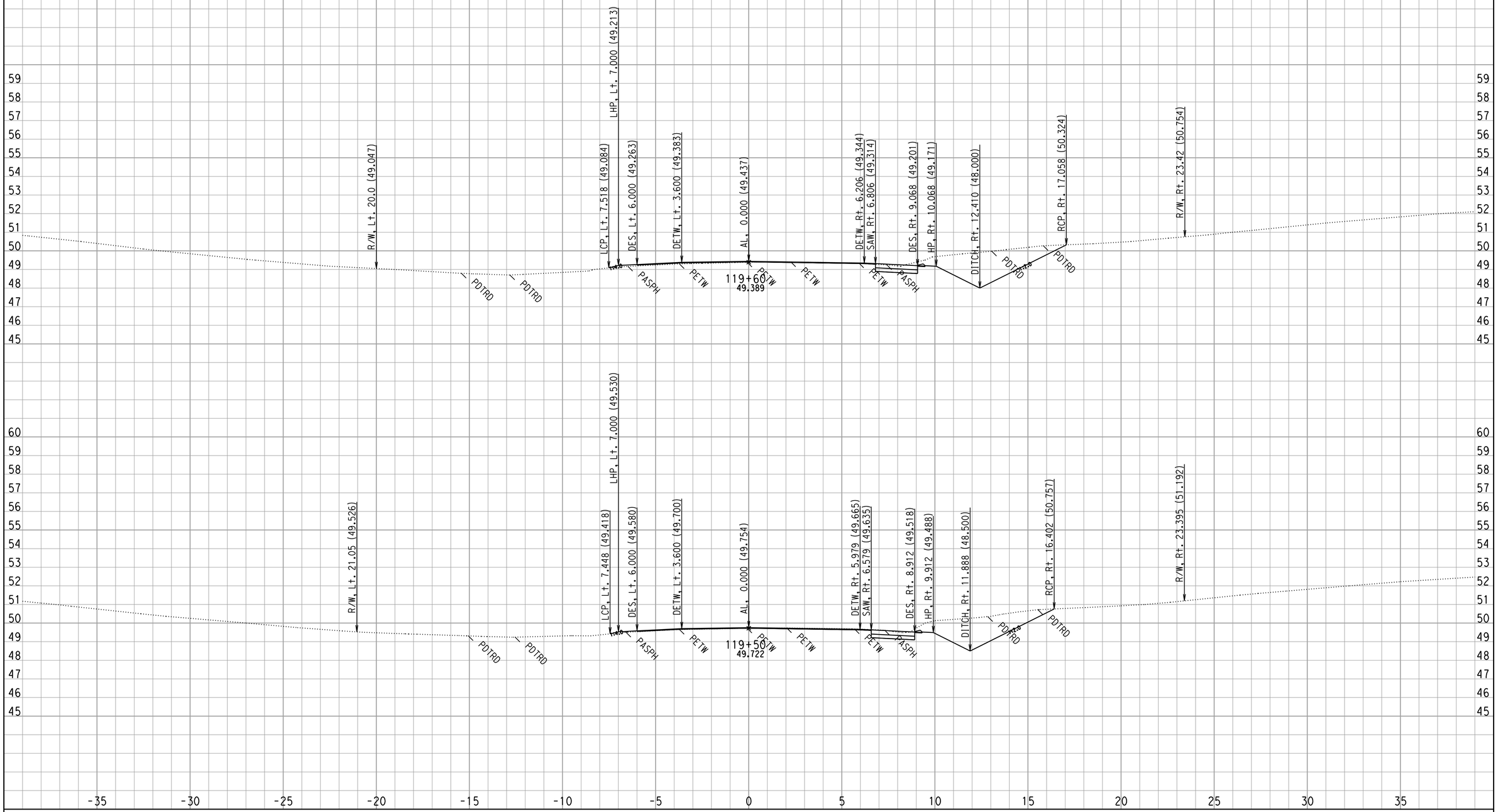

CROSS SECTIONS CREATED BY: WC DATE: 8/29/2008 ALL DIMENSIONS ARE METRIC

Project: 0147 File: D:\444201\TempRdDsn\0147\XSECTION\mainoutput\final\al69_pro69mx2_full_fin3_match18.ear

PROJECT: DUHIG
EA: 444211
0.5/3.3

Scale Ratio: 1:100 Horiz.
1:100 Vert.

A LINE - A LINE - AL69 CROSS SECTIONS

SHEET 95 OF XXX

F:\4444211 final xsec.dgn 9/5/2008 12:44:16 PM

FOR EARTHWORK DEVELOPMENT ONLY

FOR DRIVEWAYS, DRAINAGES, & ROAD CONFORMS SEE PLANS

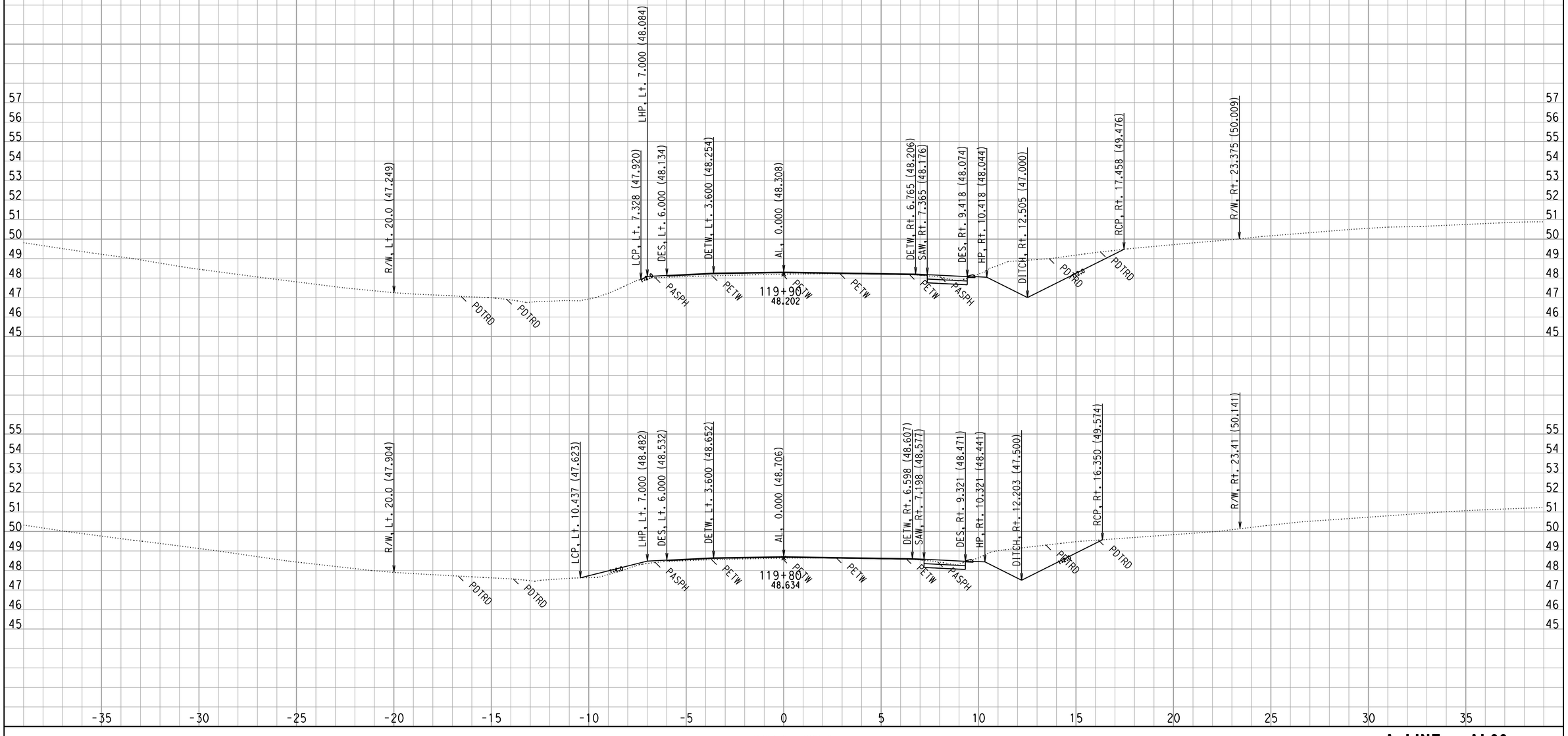

CROSS SECTIONS CREATED BY: WC DATE: 8/29/2008 ALL DIMENSIONS ARE METRIC

Project: 0147 File: D:\444201\TempRdDsn\0147\XSECTION\mainoutput\final\al69_pro69mx2_full_fin3_match18.ear

PROJECT: DUHIG
EA: 444211
0.5/3.3

Scale Ratio: 1:100 Horiz.
1:100 Vert.

A LINE - AL69
CROSS SECTIONS

SHEET 96 OF XXX

F:\4444211 final xsec.dgn 9/5/2008 12:44:16 PM

FOR EARTHWORK DEVELOPMENT ONLY

FOR DRIVEWAYS, DRAINAGES, & ROAD CONFORMS SEE PLANS

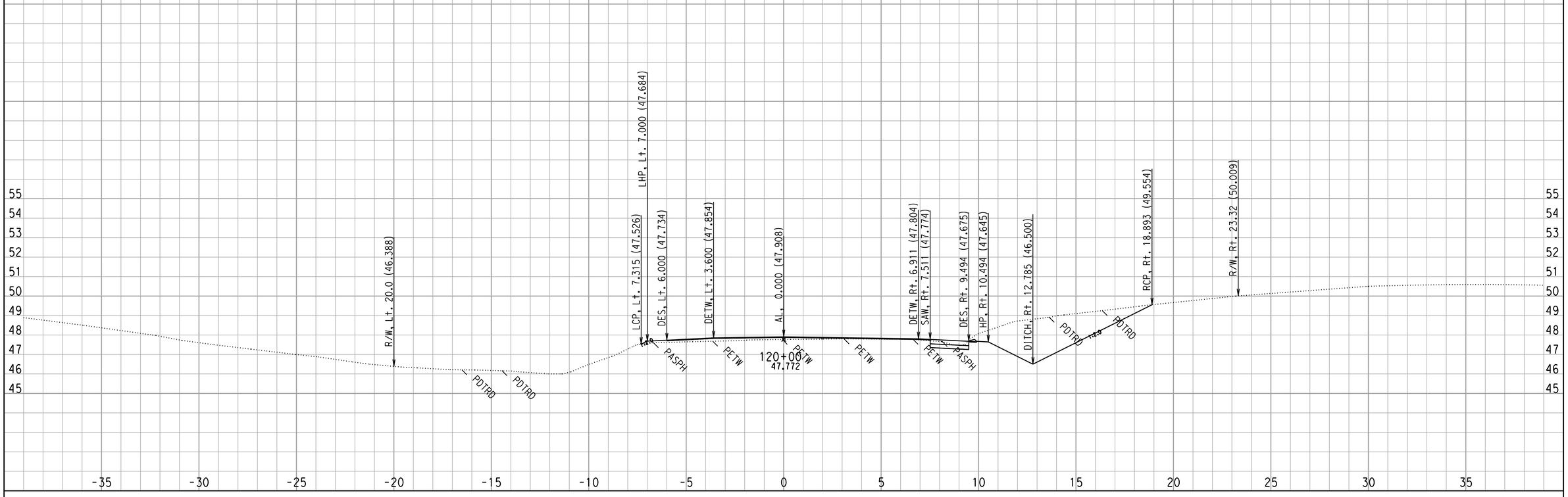

CROSS SECTIONS CREATED BY: WC DATE: 8/29/2008 ALL DIMENSIONS ARE METRIC

Project: 0147 File: D:\444201\TempRdDsn\0147\XSECTION\mainoutput\final\al69_pro69mx2_full_fin3_match18.ear

PROJECT: DUHIG
EA: 444211
0.5/3.3

Scale Ratio: 1:100 Horiz.
1:100 Vert.

A LINE - AL69
CROSS SECTIONS

SHEET 97 OF XXX

F:\4444211 final xsec.dgn 9/5/2008 12:44:16 PM

FOR EARTHWORK DEVELOPMENT ONLY

FOR DRIVEWAYS, DRAINAGES, & ROAD CONFORMS SEE PLANS

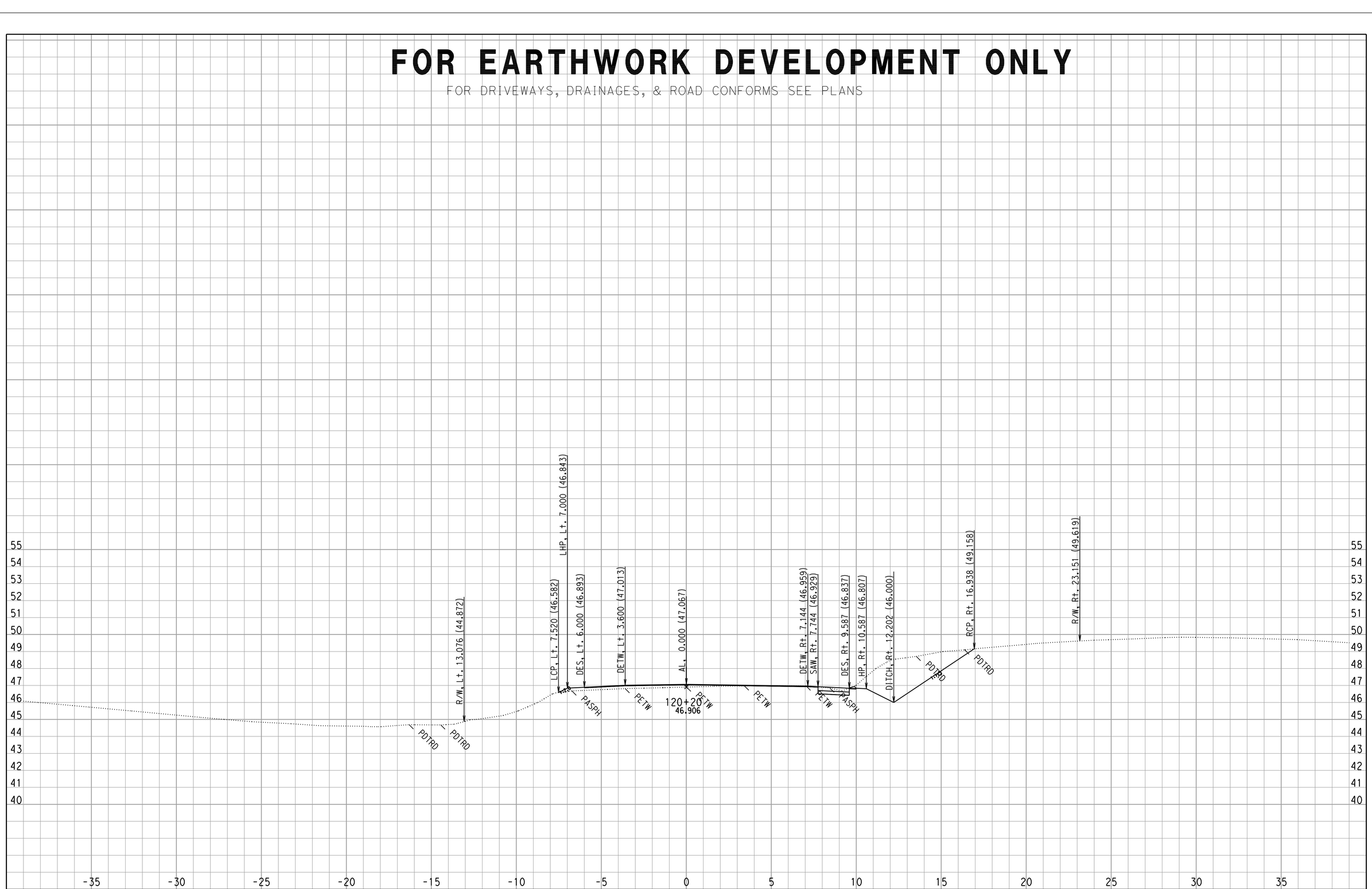

CROSS SECTIONS CREATED BY: WC DATE: 8/29/2008 ALL DIMENSIONS ARE METRIC

PROJECT: DUHIG
EA: 444211
0.5/3.3

Scale Ratio: 1:100 Horiz.
1:100 Vert.

Project: 0147 File: D:\444201\TempRdDsn\0147\XSECTION\mainoutput\final\al69_pro69mx2_full_fin3_match18.ear

A LINE - AL69
CROSS SECTIONS

SHEET 98 OF XXX

F:\4444211 final xsec.dgn 9/5/2008 12:44:16 PM

FOR EARTHWORK DEVELOPMENT ONLY

FOR DRIVEWAYS, DRAINAGES, & ROAD CONFORMS SEE PLANS

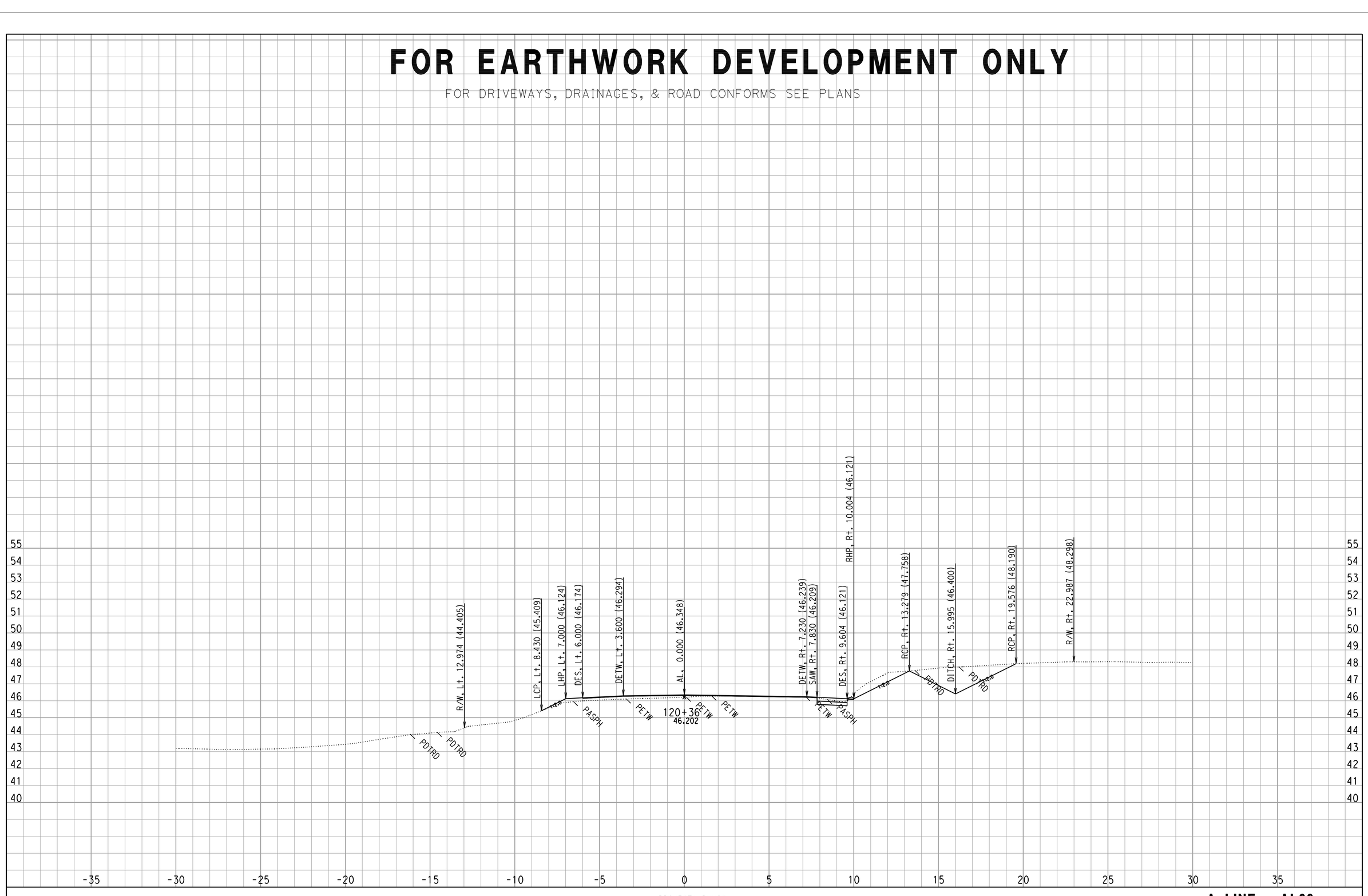

CROSS SECTIONS CREATED BY: WC DATE: 8/29/2008 ALL DIMENSIONS ARE METRIC

Project: 0147 File: D:\444201\TempRdDsn\0147\XSECTION\mainoutput\final\al69_pro69mx2_full_fin3_match18.ear

PROJECT: DUHIG
EA: 444211
0.5/3.3

Scale Ratio: 1:100 Horiz.
1:100 Vert.

A LINE - AL69 CROSS SECTIONS

SHEET 99 OF XXX

F:\4444211 final xsec.dgn 9/5/2008 12:44:17 PM

FOR EARTHWORK DEVELOPMENT ONLY

FOR DRIVEWAYS, DRAINAGES, & ROAD CONFORMS SEE PLANS

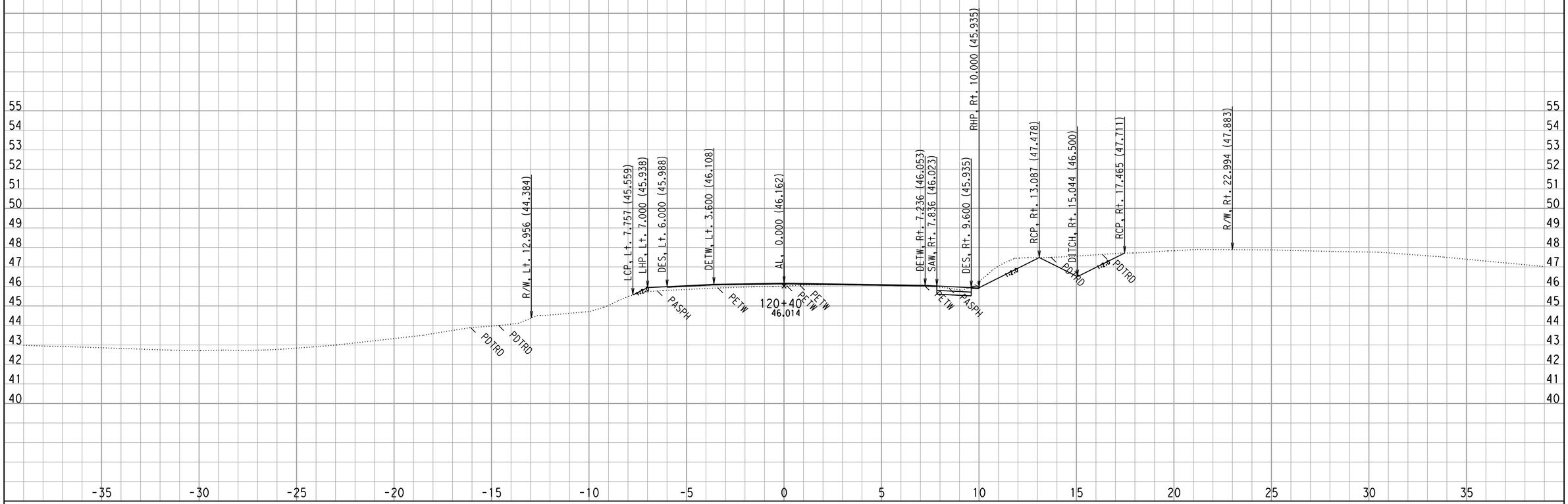

CROSS SECTIONS CREATED BY: WC DATE: 8/29/2008 ALL DIMENSIONS ARE METRIC

Project: 0147 File: D:\444201\TempRdDsn\0147\XSECTION\mainoutput\final\al69_pro69mx2_full_fin3_match18.ear

PROJECT: DUHIG
EA: 444211
0.5/3.3

Scale Ratio: 1:100 Horiz.
1:100 Vert.

A LINE - AL69
CROSS SECTIONS

SHEET 100 OF XXX

F:\4444211 final xsec.dgn 9/5/2008 12:44:17 PM

FOR EARTHWORK DEVELOPMENT ONLY

FOR DRIVEWAYS, DRAINAGES, & ROAD CONFORMS SEE PLANS

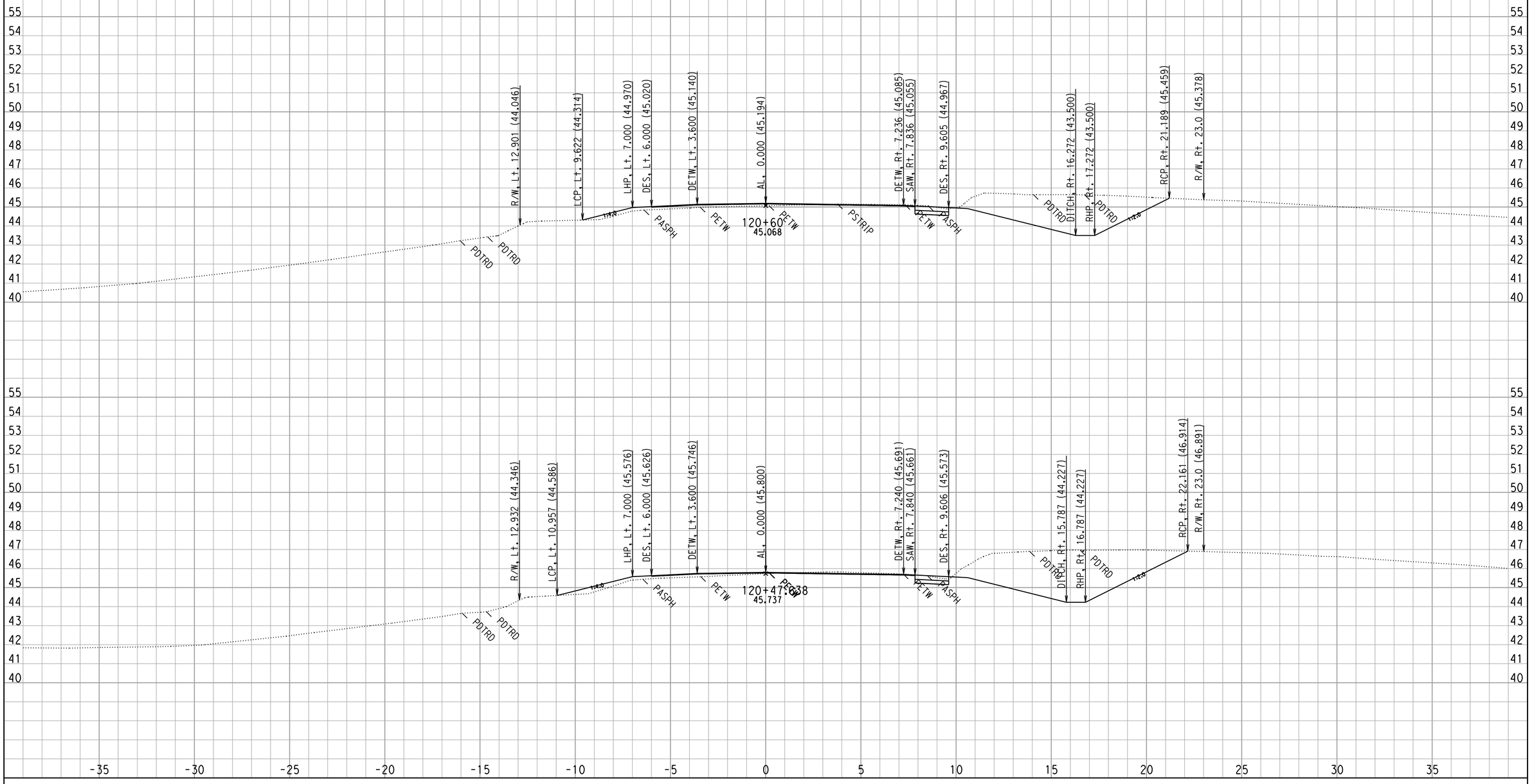

CROSS SECTIONS CREATED BY: WC

DATE: 8/29/2008

ALL DIMENSIONS ARE METRIC

PROJECT: DUHIG

EA: 444211

0.5/3.3

Scale Ratio: 1:100 Horiz.
1:100 Vert.

Project: 0147 File: D:\444201\TempRdDsn\0147\XSECTION\mainoutput\final\al69_pro69mx2_full_fin3_match18.ear

A LINE - AL69
CROSS SECTIONS

SHEET 101 OF XXX

F:\4444211 final xsec.dgn 9/5/2008 12:44:17 PM

FOR EARTHWORK DEVELOPMENT ONLY

FOR DRIVEWAYS, DRAINAGES, & ROAD CONFORMS SEE PLANS

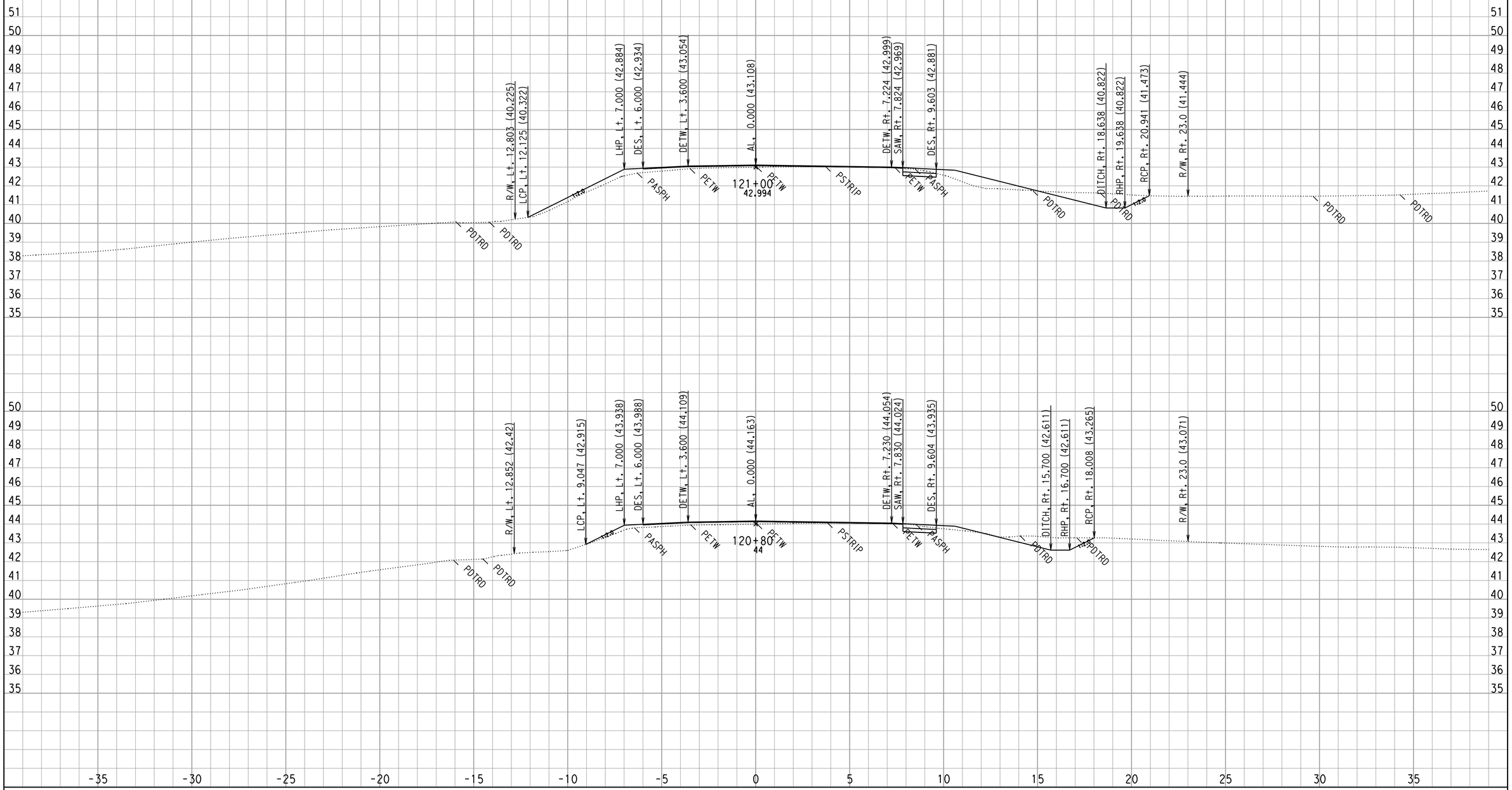

CROSS SECTIONS CREATED BY: WC DATE: 8/29/2008 ALL DIMENSIONS ARE METRIC

Project: 0147 File: D:\444201\TempRdDsn\0147\XSECTION\mainoutput\final\al69_pro69mx2_full_fin3_match18.ear

PROJECT: DUHIG
EA: 444211
0.5/3.3

Scale Ratio: 1:100 Horiz.
1:100 Vert.

A LINE - AL69
CROSS SECTIONS

SHEET 102 OF XXX

F:\4444211 final xsec.dgn 9/5/2008 12:44:17 PM

FOR EARTHWORK DEVELOPMENT ONLY

FOR DRIVEWAYS, DRAINAGES, & ROAD CONFORMS SEE PLANS

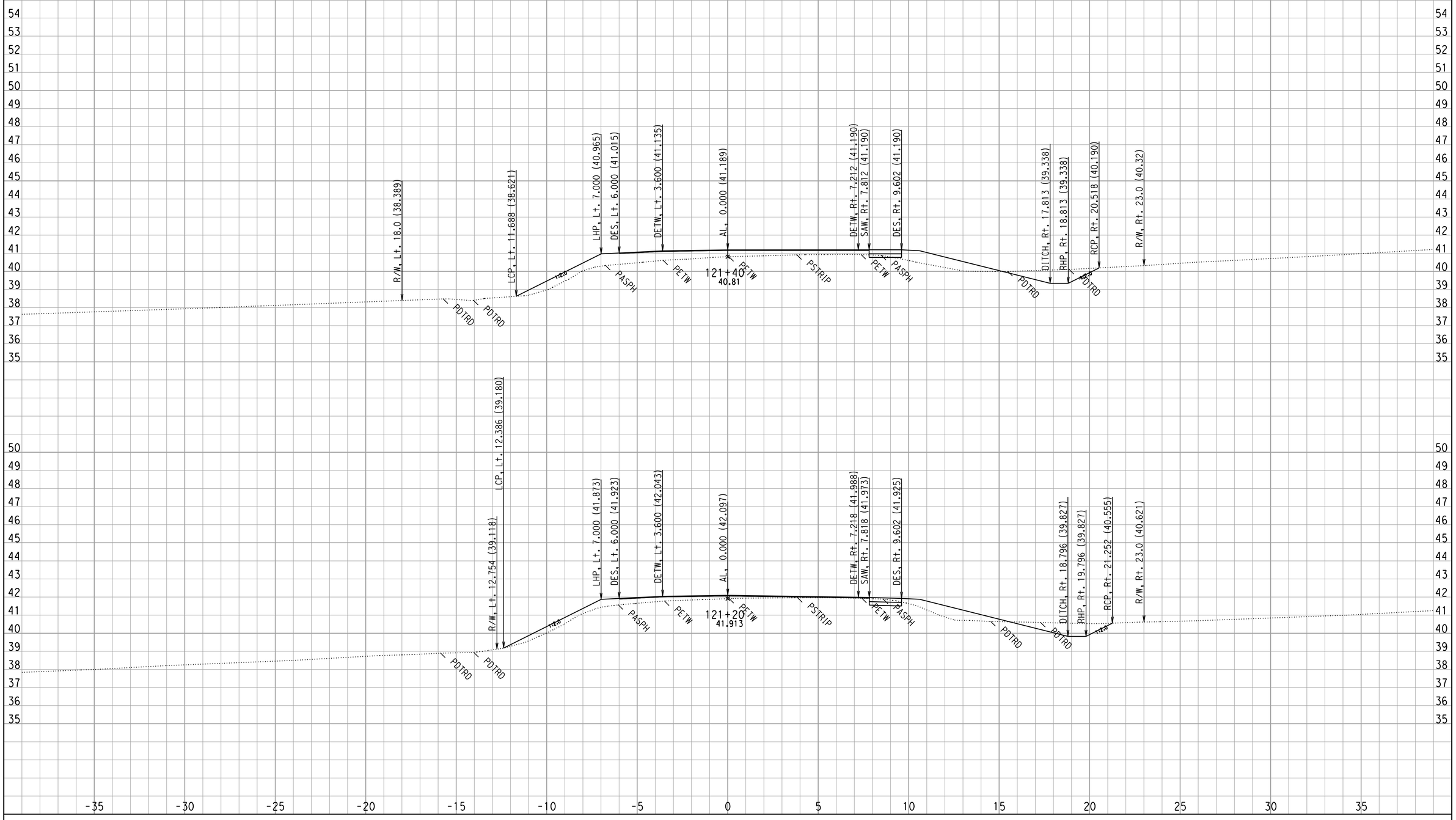

CROSS SECTIONS CREATED BY: WC DATE: 8/29/2008 ALL DIMENSIONS ARE METRIC

Project: 0147 File: D:\444201\TempRdDsn\0147\XSECTION\mainoutput\final\al69_pro69mx2_full_fin3_match18.ear

PROJECT: DUHIG
EA: 444211
0.5/3.3

Scale Ratio: 1:100 Horiz.
1:100 Vert.

A LINE - AL69
CROSS SECTIONS

SHEET 103 OF XXX

F:\4444211 final xsec.dgn 9/5/2008 12:44:18 PM

FOR EARTHWORK DEVELOPMENT ONLY

FOR DRIVEWAYS, DRAINAGES, & ROAD CONFORMS SEE PLANS

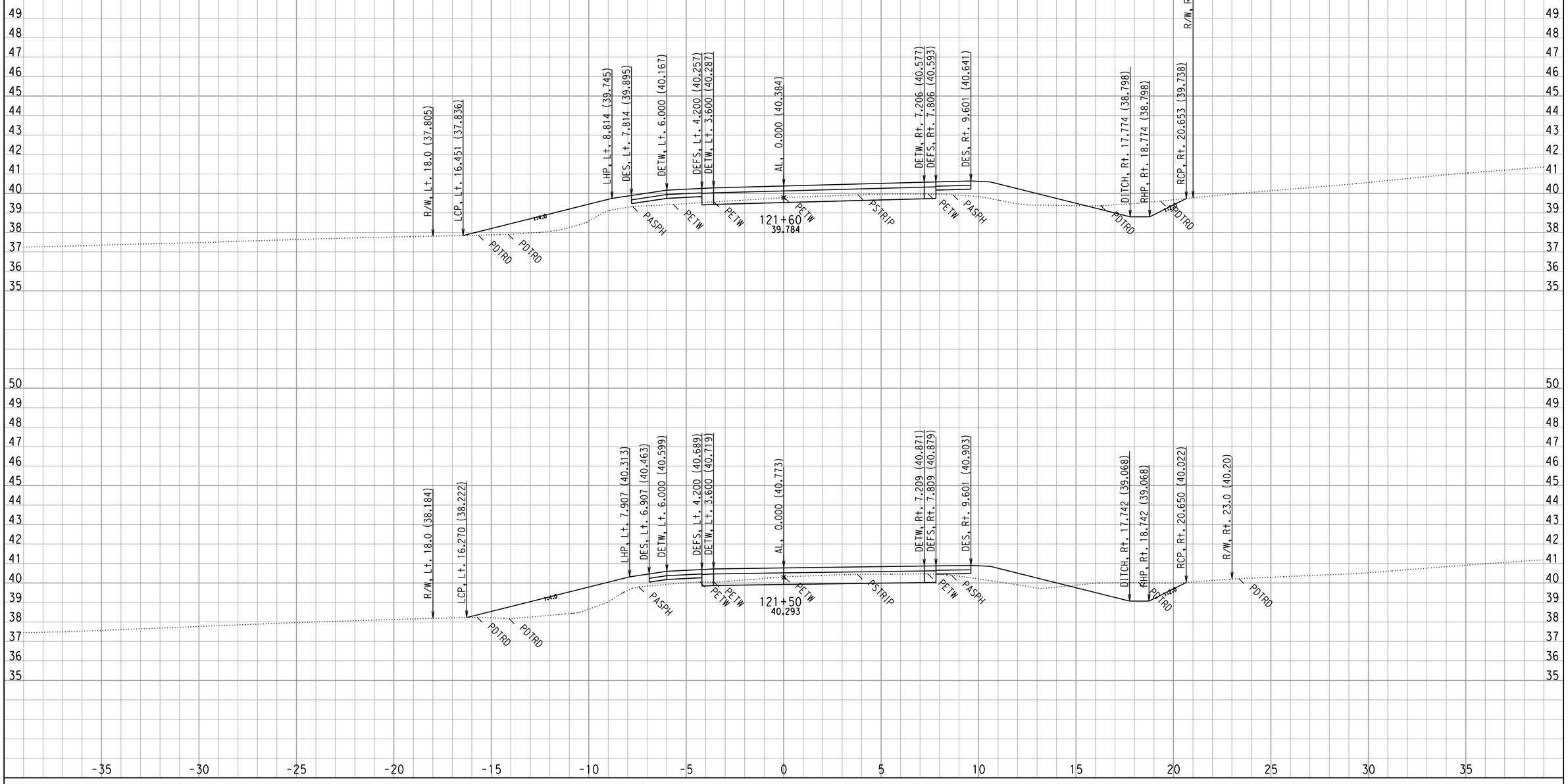

CROSS SECTIONS CREATED BY: WC DATE: 8/29/2008 ALL DIMENSIONS ARE METRIC

Project: 0147 File: D:\444201\TempRdDsn\0147\XSECTION\mainoutput\final\al69_pro69mx2_full_fin3_match18.ear

PROJECT: DUHIG
EA: 444211
0.5/3.3

Scale Ratio: 1:100 Horiz.
1:100 Vert.

A LINE - AL69
CROSS SECTIONS

SHEET 104 OF XXX

F:\4444211 final xsec.dgn 9/5/2008 12:44:18 PM

FOR EARTHWORK DEVELOPMENT ONLY

FOR DRIVEWAYS, DRAINAGES, & ROAD CONFORMS SEE PLANS

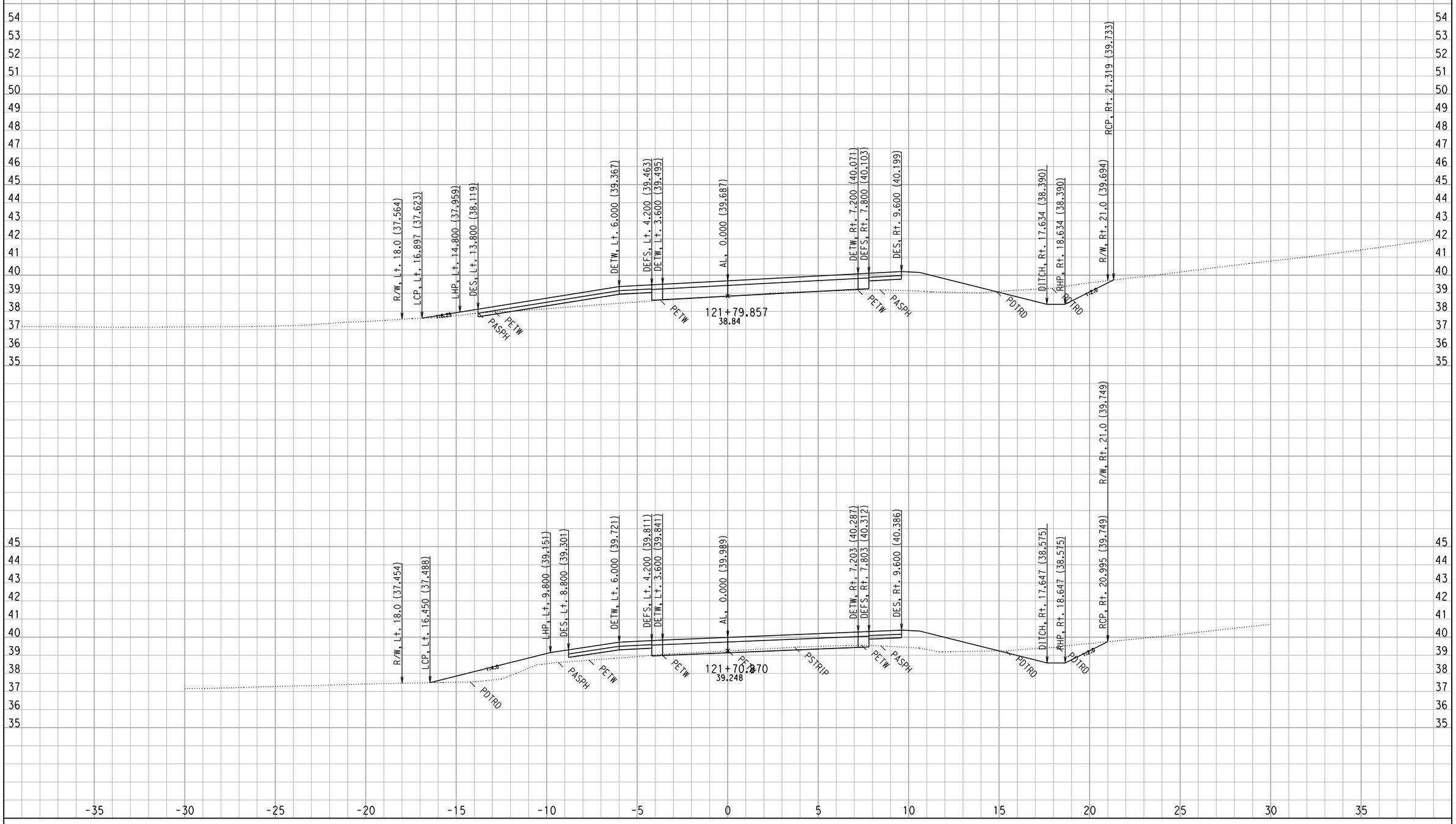

CROSS SECTIONS CREATED BY: WC DATE: 8/29/2008 ALL DIMENSIONS ARE METRIC

Project: 0147 File: D:\444201\TempRdDsn\0147\XSECTION\mainoutput\final\al69_pro69mx2_full_fin3_match18.ear

PROJECT: DUHIG
EA: 444211
0.5/3.3

Scale Ratio: 1:100 Horiz.
1:100 Vert.

A LINE - AL69
CROSS SECTIONS

SHEET 105 OF XXX

F:\4444211 final xsec.dgn 9/5/2008 12:44:18 PM

FOR EARTHWORK DEVELOPMENT ONLY

FOR DRIVEWAYS, DRAINAGES, & ROAD CONFORMS SEE PLANS

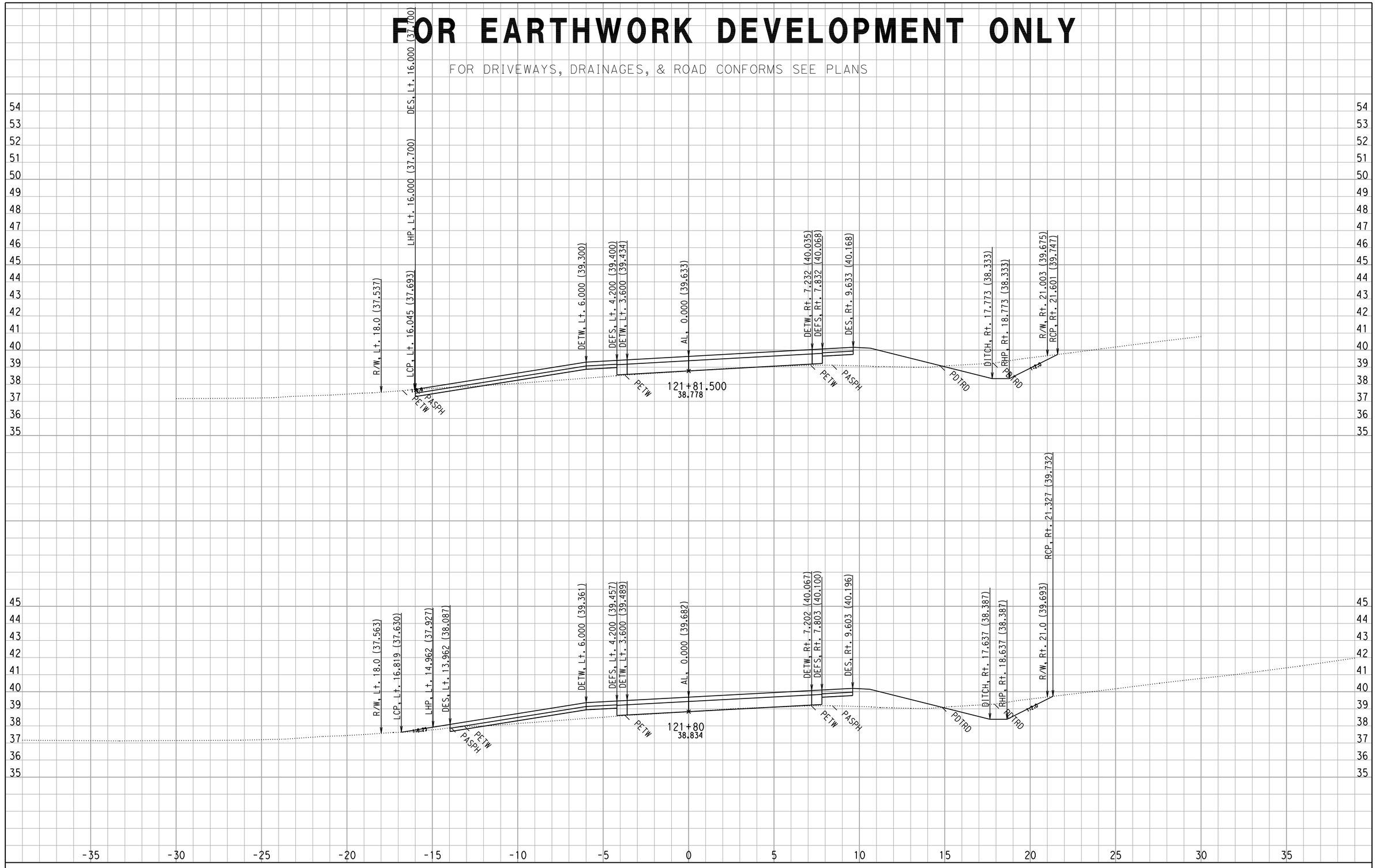

CROSS SECTIONS CREATED BY: WC DATE: 8/29/2008 ALL DIMENSIONS ARE METRIC

Project: 0147 File: D:\444201\TempRdDsn\0147\XSECTION\mainoutput\final\al69_pro69mx2_full_fin3_match18.ear

PROJECT: DUHIG
EA: 444211
0.5/3.3

Scale Ratio: 1:100 Horiz.
1:100 Vert.

A LINE - AL69
CROSS SECTIONS

SHEET 106 OF XXX

F:\4444211 final xsec.dgn 9/5/2008 12:44:18 PM

FOR EARTHWORK DEVELOPMENT ONLY

FOR DRIVEWAYS, DRAINAGES, & ROAD CONFORMS SEE PLANS

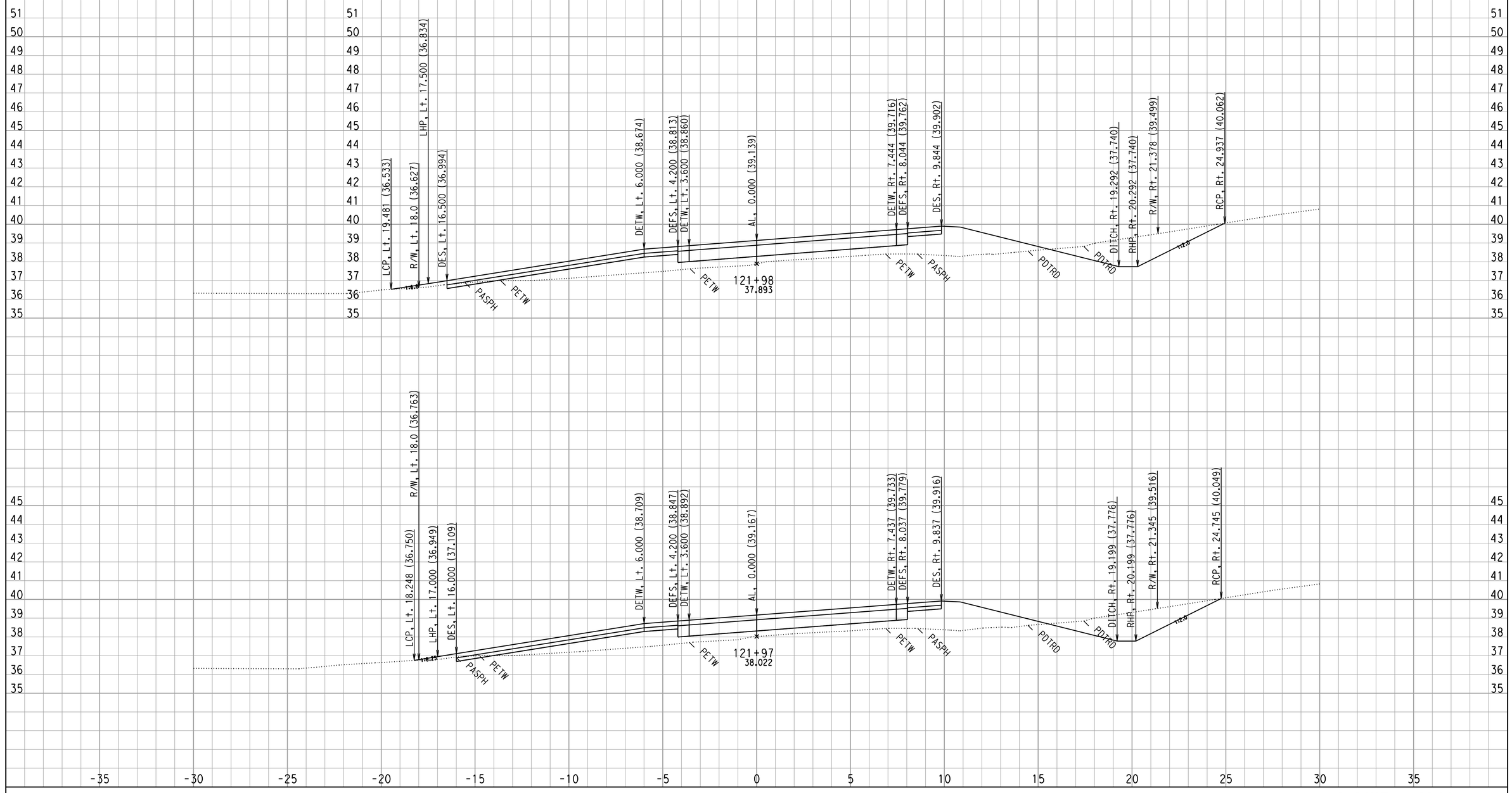

CROSS SECTIONS CREATED BY: WC DATE: 8/29/2008 ALL DIMENSIONS ARE METRIC

Project: 0147 File: D:\444201\TempRdDsn\0147\XSECTION\mainoutput\final\al69_pro69mx2_full_fin3_match18.ear

PROJECT: DUHIG
EA: 444211
0.5/3.3

Scale Ratio: 1:100 Horiz.
1:100 Vert.

A LINE - AL69
CROSS SECTIONS

SHEET 107 OF XXX

F:\4444211 final xsec.dgn 9/5/2008 12:44:19 PM

FOR EARTHWORK DEVELOPMENT ONLY

FOR DRIVEWAYS, DRAINAGES, & ROAD CONFORMS SEE PLANS

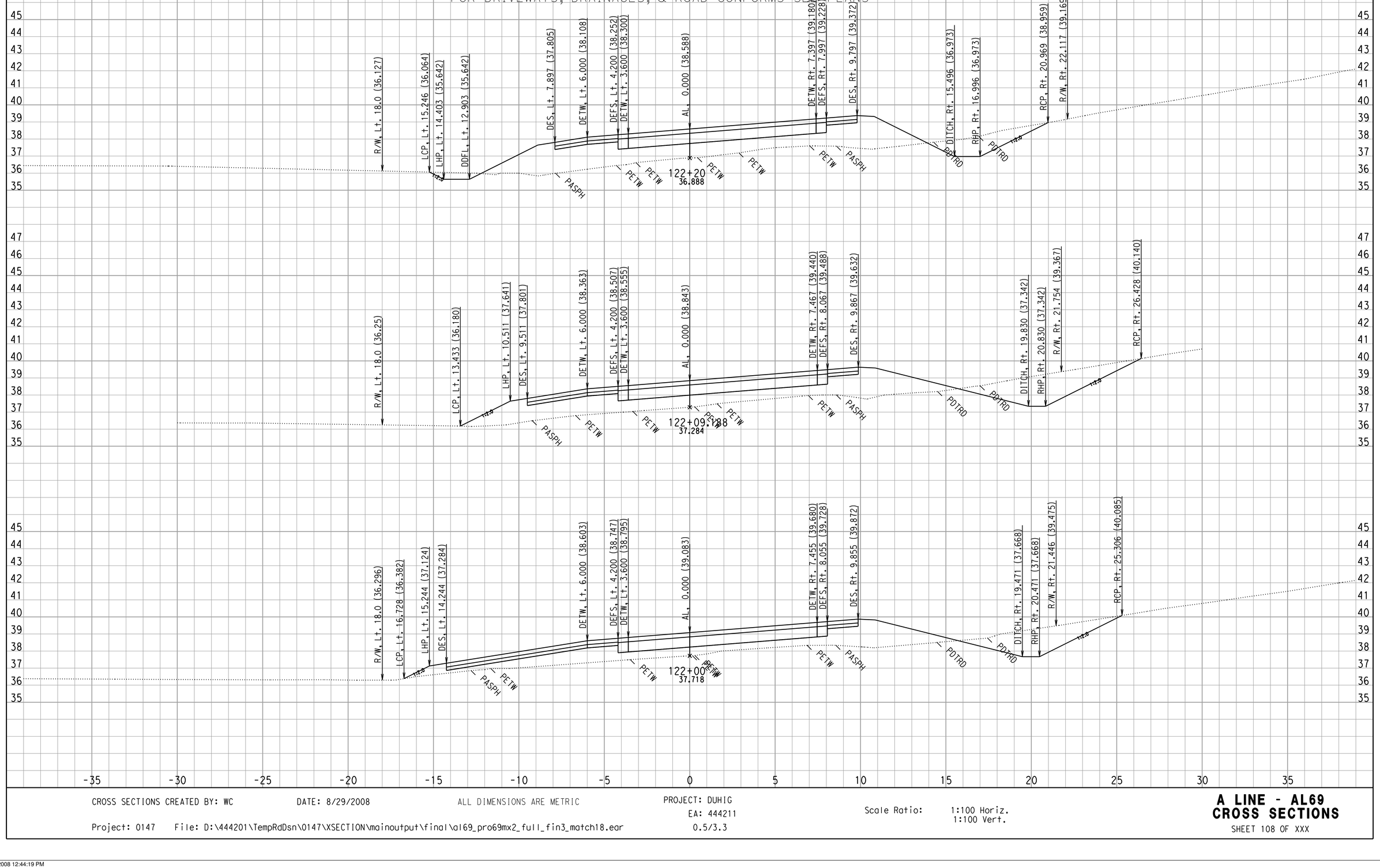

CROSS SECTIONS CREATED BY: WC DATE: 8/29/2008 ALL DIMENSIONS ARE METRIC

Project: 0147 File: D:\444201\TempRdDsn\0147\XSECTION\mainoutput\final\al69_pro69mx2_full_fin3_match18.ear

PROJECT: DUHIG
EA: 444211
0.5/3.3

Scale Ratio: 1:100 Horiz.
1:100 Vert.

A LINE - AL69
CROSS SECTIONS

SHEET 108 OF XXX

F:\4444211 final xsec.dgn 9/5/2008 12:44:19 PM

FOR EARTHWORK DEVELOPMENT ONLY

FOR DRIVEWAYS, DRAINAGES, & ROAD CONFORMS SEE PLANS

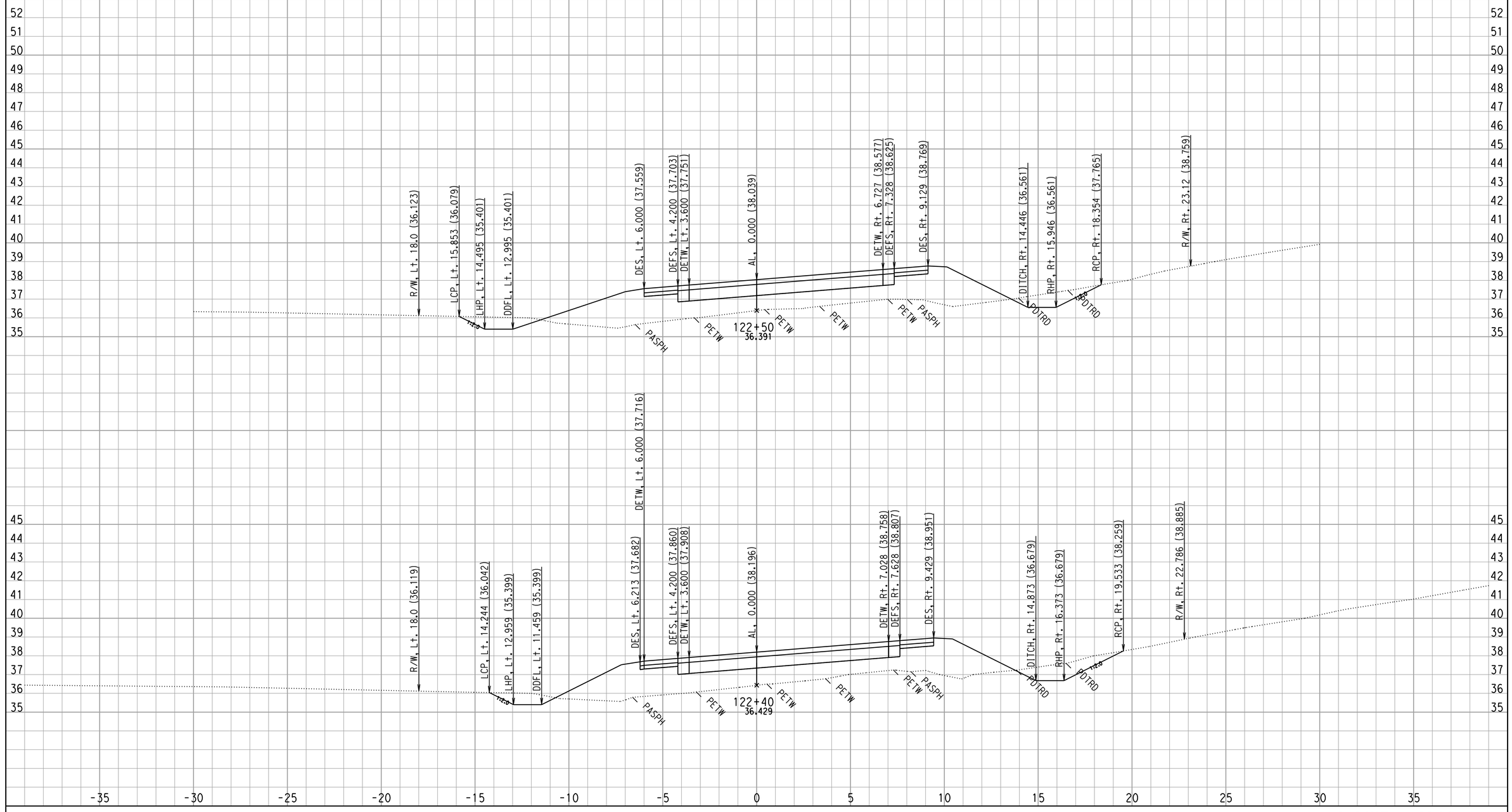

CROSS SECTIONS CREATED BY: WC DATE: 8/29/2008 ALL DIMENSIONS ARE METRIC

Project: 0147 File: D:\444201\TempRdDsn\0147\XSECTION\mainoutput\final\al69_pro69mx2_full_fin3_match18.ear

PROJECT: DUHIG
EA: 444211
0.5/3.3

Scale Ratio: 1:100 Horiz.
1:100 Vert.

A LINE - AL69
CROSS SECTIONS

SHEET 109 OF XXX

F:\4444211 final xsec.dgn 9/5/2008 12:44:19 PM

FOR EARTHWORK DEVELOPMENT ONLY

FOR DRIVEWAYS, DRAINAGES, & ROAD CONFORMS SEE PLANS

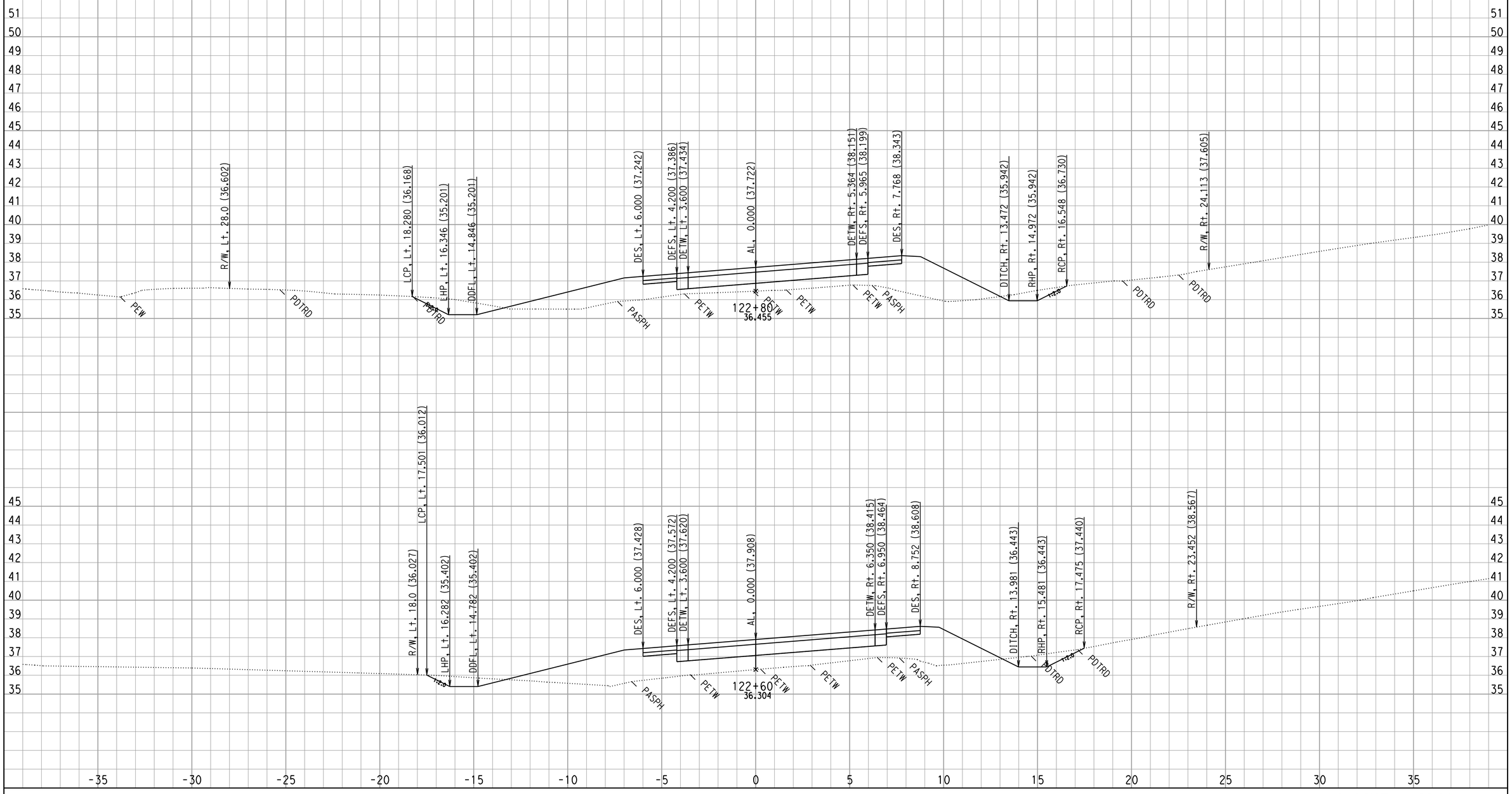

CROSS SECTIONS CREATED BY: WC DATE: 8/29/2008 ALL DIMENSIONS ARE METRIC

Project: 0147 File: D:\444201\TempRdDsn\0147\XSECTION\mainoutput\final\al69_pro69mx2_full_fin3_match18.ear

PROJECT: DUHIG
EA: 444211
0.5/3.3

Scale Ratio: 1:100 Horiz.
1:100 Vert.

A LINE - AL69
CROSS SECTIONS

SHEET 110 OF XXX

F:\4444211 final xsec.dgn 9/5/2008 12:44:19 PM

FOR EARTHWORK DEVELOPMENT ONLY

FOR DRIVEWAYS, DRAINAGES, & ROAD CONFORMS SEE PLANS

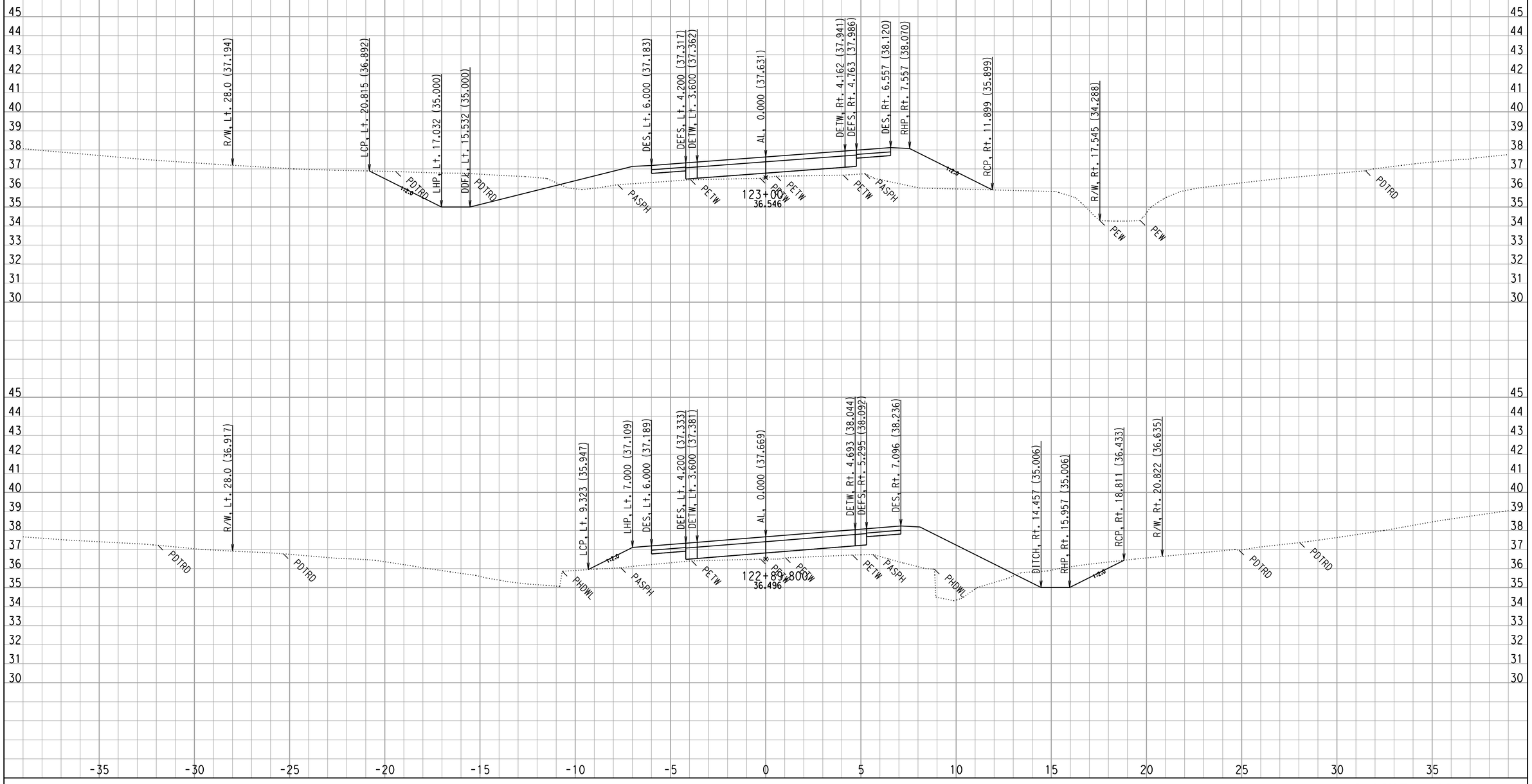

CROSS SECTIONS CREATED BY: WC DATE: 8/29/2008 ALL DIMENSIONS ARE METRIC

Project: 0147 File: D:\444201\TempRdDsn\0147\XSECTION\mainoutput\final\al69_pro69mx2_full_fin3_match18.ear

PROJECT: DUHIG
EA: 444211
0.5/3.3

Scale Ratio: 1:100 Horiz.
1:100 Vert.

A LINE - AL69
CROSS SECTIONS

SHEET 111 OF XXX

F:\4444211 final xsec.dgn 9/5/2008 12:44:19 PM

FOR EARTHWORK DEVELOPMENT ONLY

FOR DRIVEWAYS, DRAINAGES, & ROAD CONFORMS SEE PLANS

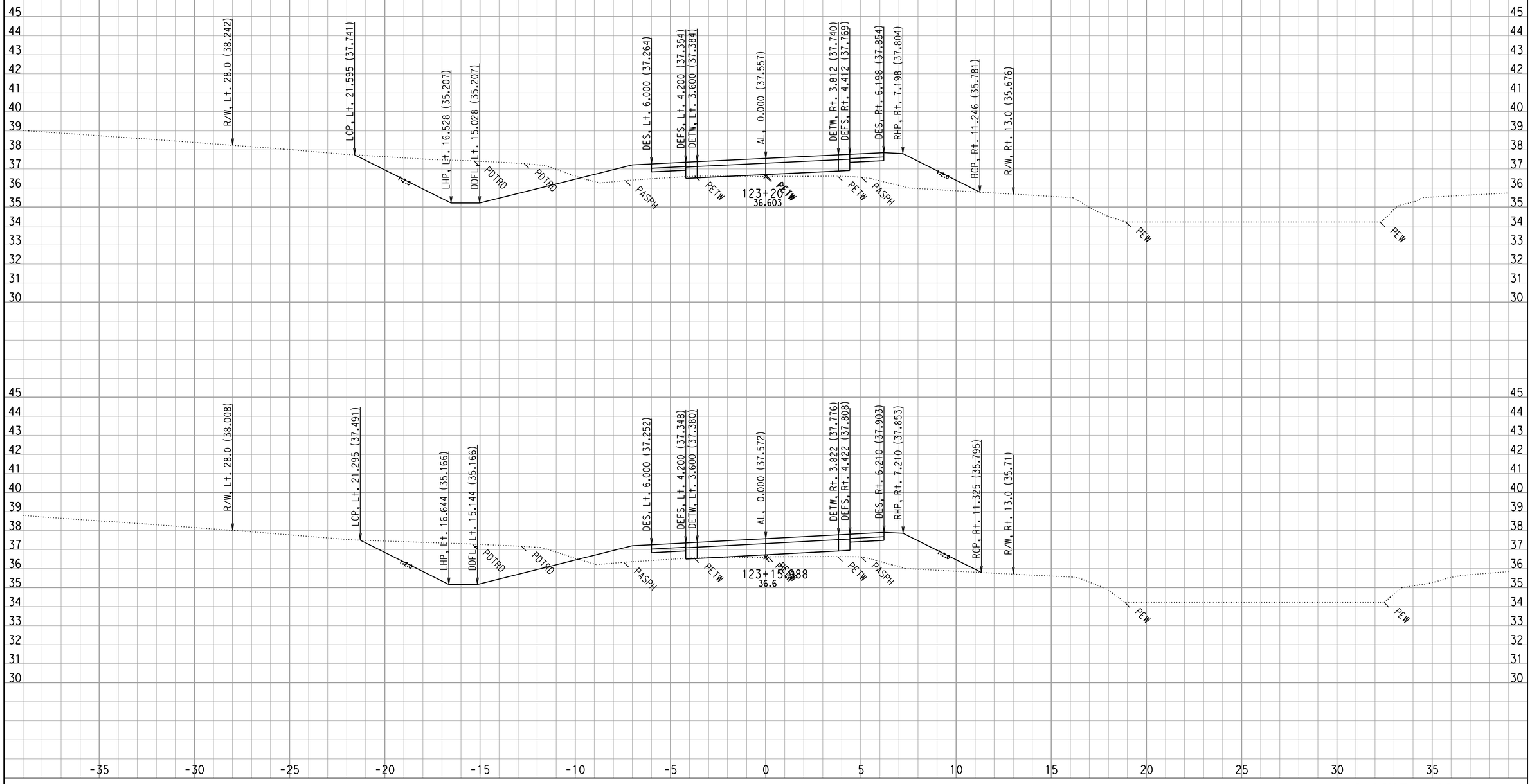

CROSS SECTIONS CREATED BY: WC DATE: 8/29/2008 ALL DIMENSIONS ARE METRIC

Project: 0147 File: D:\444201\TempRdDsn\0147\XSECTION\mainoutput\final\al69_pro69mx2_full_fin3_match18.ear

PROJECT: DUHIG
EA: 444211
0.5/3.3

Scale Ratio: 1:100 Horiz.
1:100 Vert.

A LINE - AL69
CROSS SECTIONS

SHEET 112 OF XXX

F:\4444211 final xsec.dgn 9/5/2008 12:44:20 PM

FOR EARTHWORK DEVELOPMENT ONLY

FOR DRIVEWAYS, DRAINAGES, & ROAD CONFORMS SEE PLANS

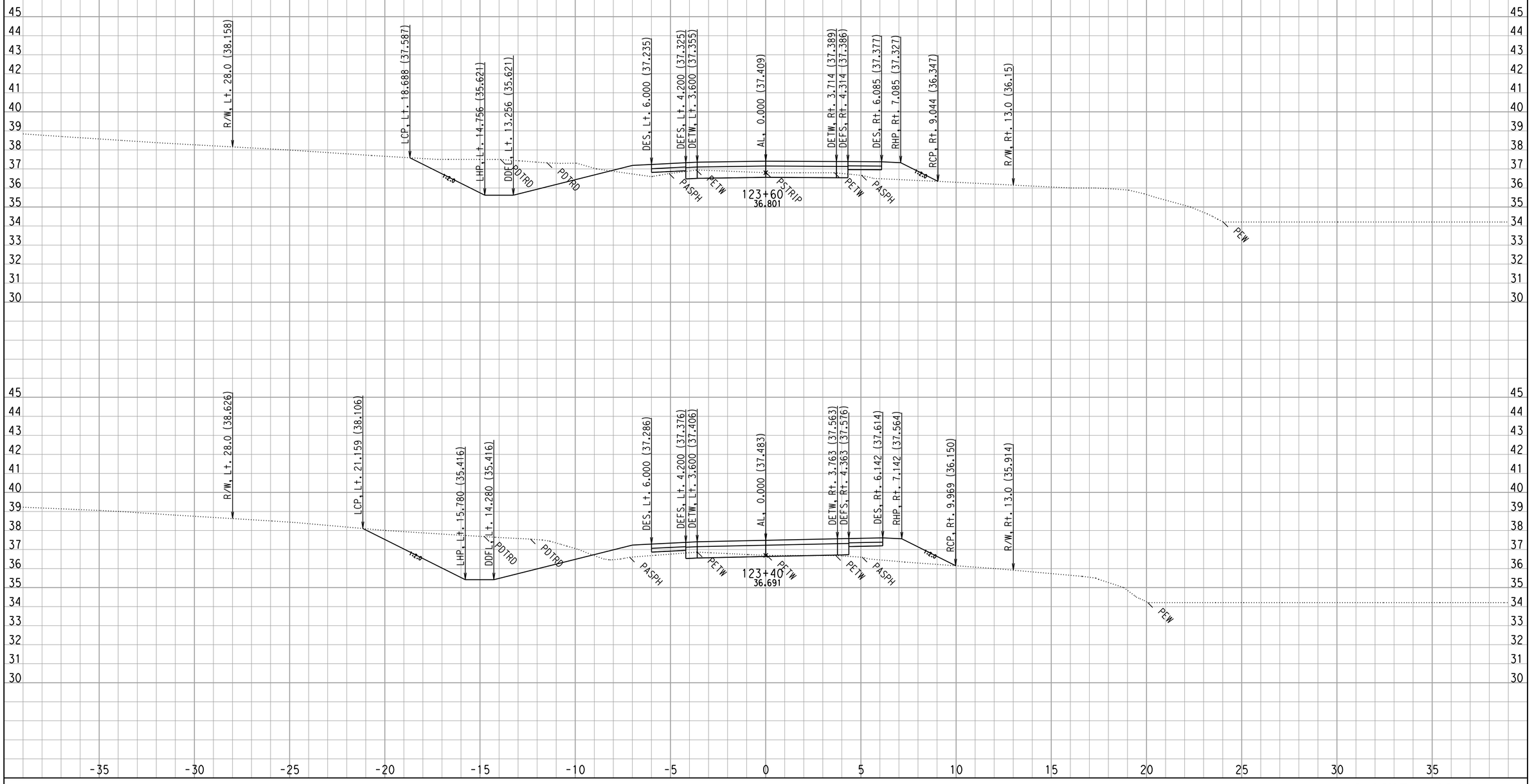

CROSS SECTIONS CREATED BY: WC DATE: 8/29/2008 ALL DIMENSIONS ARE METRIC

Project: 0147 File: D:\444201\TempRdDsn\0147\XSECTION\mainoutput\final\al69_pro69mx2_full_fin3_match18.ear

PROJECT: DUHIG
EA: 444211
0.5/3.3

Scale Ratio: 1:100 Horiz.
1:100 Vert.

A LINE - AL69
CROSS SECTIONS

SHEET 113 OF XXX

F:\4444211 final xsec.dgn 9/5/2008 12:44:20 PM

FOR EARTHWORK DEVELOPMENT ONLY

FOR DRIVEWAYS, DRAINAGES, & ROAD CONFORMS SEE PLANS

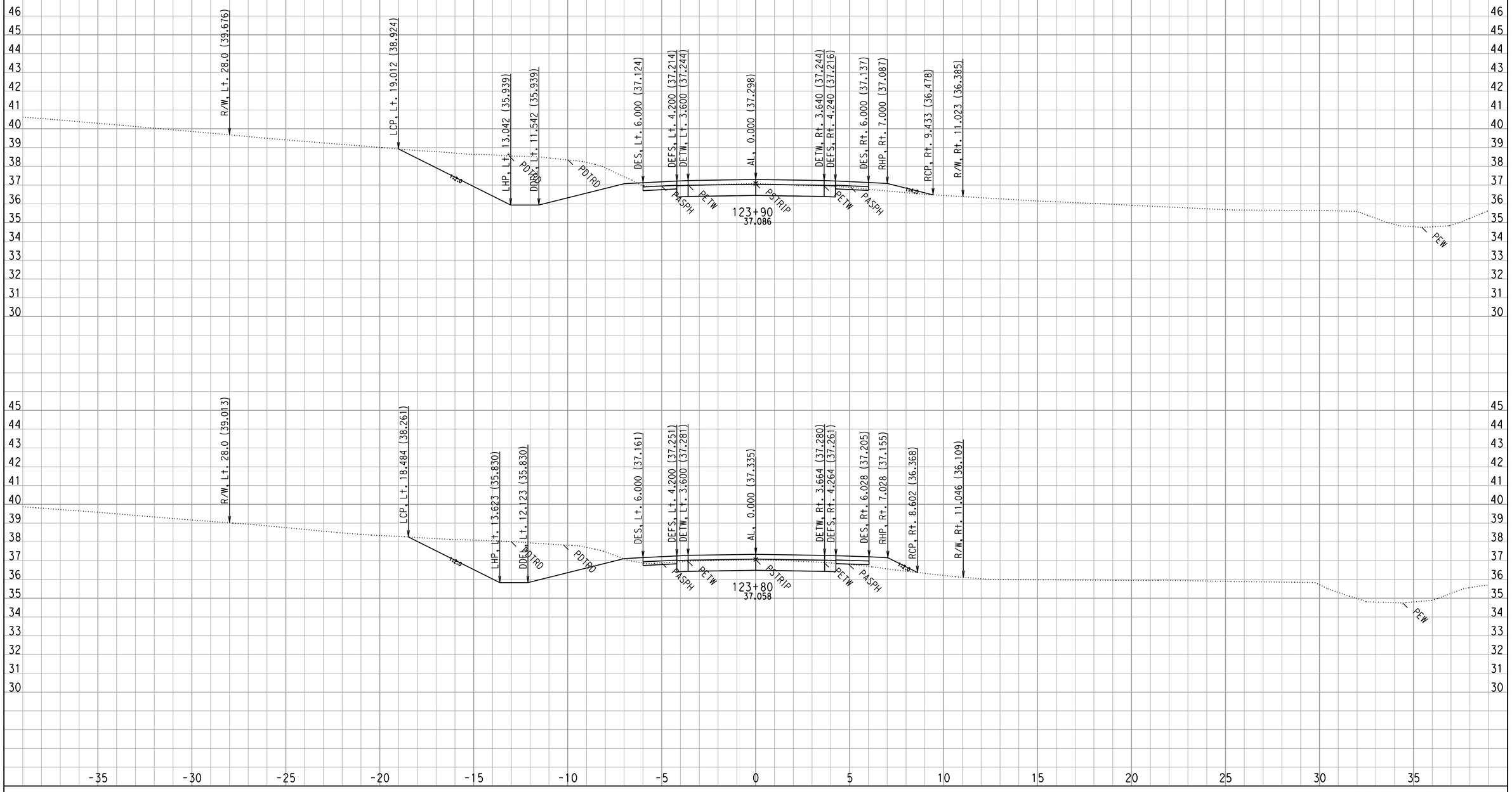

CROSS SECTIONS CREATED BY: WC DATE: 8/29/2008 ALL DIMENSIONS ARE METRIC

Project: 0147 File: D:\444201\TempRdDsn\0147\XSECTION\mainoutput\final\al69_pro69mx2_full_fin3_match18.ear

PROJECT: DUHIG
EA: 444211
0.5/3.3

Scale Ratio: 1:100 Horiz.
1:100 Vert.

A LINE - AL69
CROSS SECTIONS

SHEET 114 OF XXX

F:\4444211 final xsec.dgn 9/5/2008 12:44:20 PM

FOR EARTHWORK DEVELOPMENT ONLY

FOR DRIVEWAYS, DRAINAGES, & ROAD CONFORMS SEE PLANS

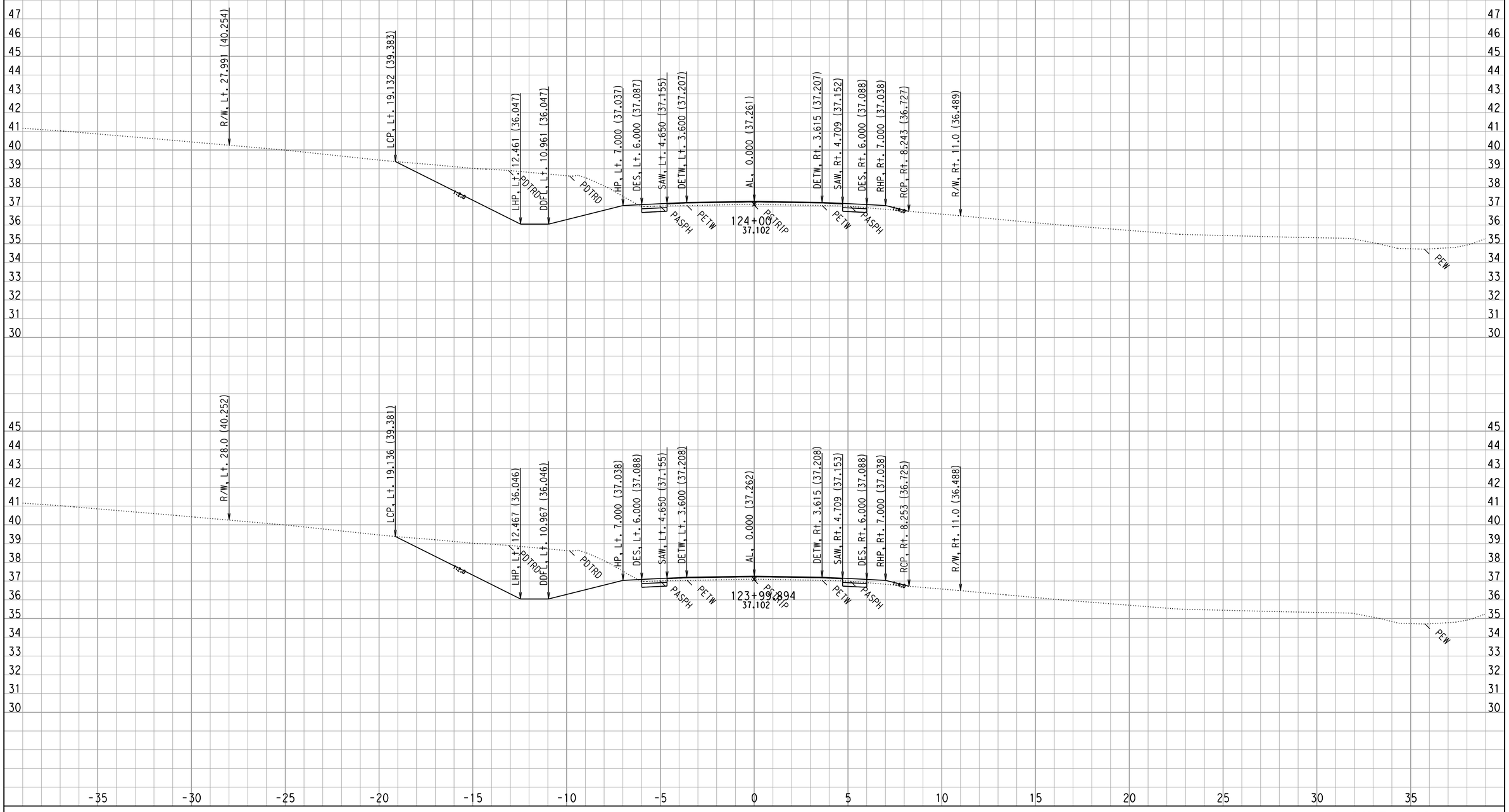

CROSS SECTIONS CREATED BY: WC DATE: 8/29/2008 ALL DIMENSIONS ARE METRIC

Project: 0147 File: D:\444201\TempRdDsn\0147\XSECTION\mainoutput\final\al69_pro69mx2_full_fin3_match18.ear

PROJECT: DUHIG
EA: 444211
0.5/3.3

Scale Ratio: 1:100 Horiz.
1:100 Vert.

A LINE - AL69
CROSS SECTIONS

SHEET 115 OF XXX

F:\4444211 final xsec.dgn 9/5/2008 12:44:20 PM

FOR EARTHWORK DEVELOPMENT ONLY

FOR DRIVEWAYS, DRAINAGES, & ROAD CONFORMS SEE PLANS



CROSS SECTIONS CREATED BY: WC DATE: 8/29/2008 ALL DIMENSIONS ARE METRIC

Project: 0147 File: D:\444201\TempRdDsn\0147\XSECTION\mainoutput\final\al69_pro69mx2_full_fin3_match18.ear

PROJECT: DUHIG
EA: 444211
0.5/3.3

Scale Ratio: 1:100 Horiz.
1:100 Vert.

A LINE - AL69
CROSS SECTIONS

SHEET 116 OF XXX

FOR EARTHWORK DEVELOPMENT ONLY

FOR DRIVEWAYS, DRAINAGES, & ROAD CONFORMS SEE PLANS

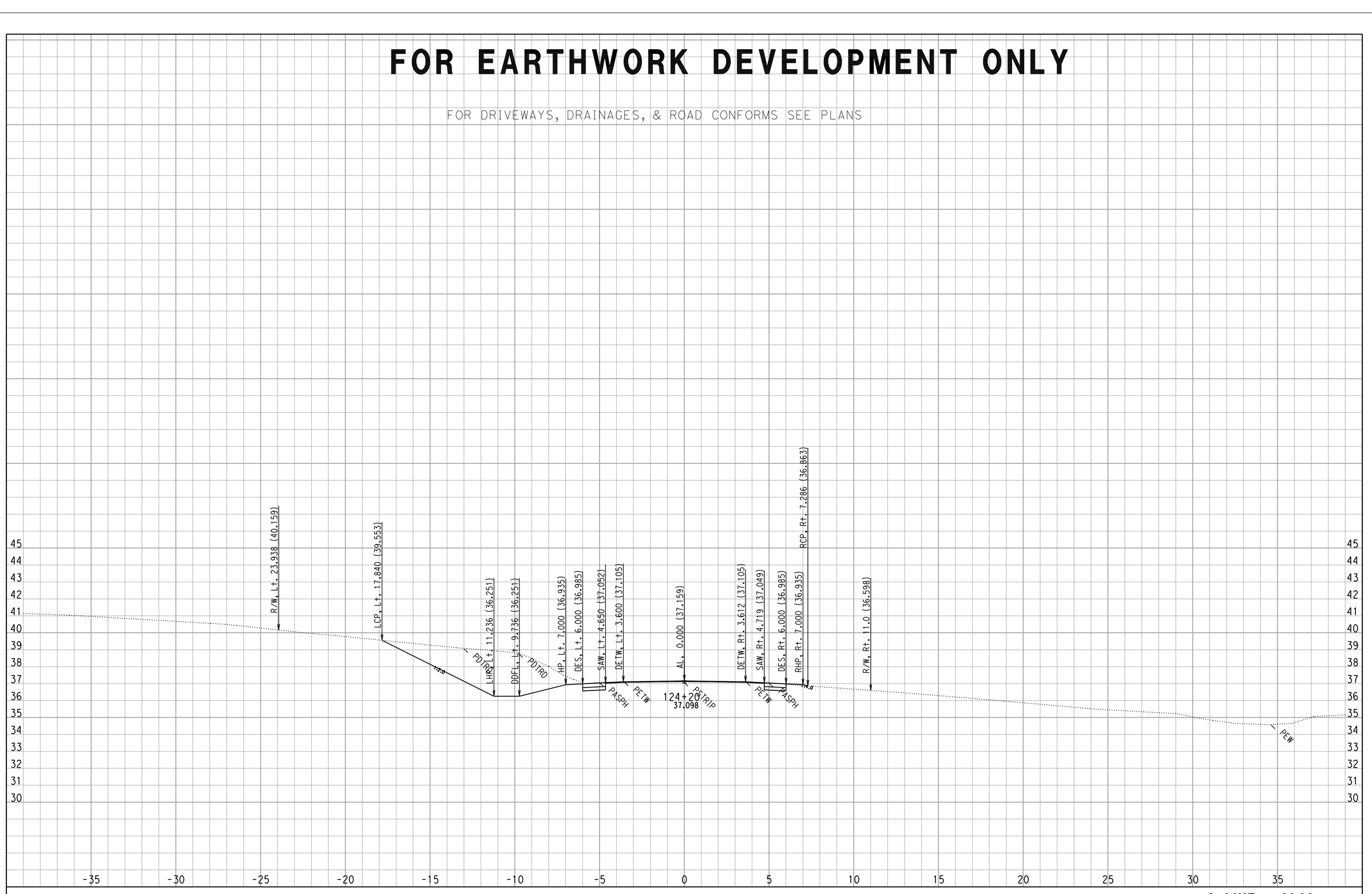

CROSS SECTIONS CREATED BY: WC DATE: 8/29/2008 ALL DIMENSIONS ARE METRIC

Project: 0147 File: D:\444201\TempRdDsn\0147\XSECTION\mainoutput\final\al69_pro69mx2_full_fin3_match18.ear

PROJECT: DUHIG
EA: 444211
0.5/3.3

Scale Ratio: 1:100 Horiz.
1:100 Vert.

A LINE - AL69
CROSS SECTIONS

SHEET 117 OF XXX

F:\4444211 final xsec.dgn 9/5/2008 12:44:21 PM

FOR EARTHWORK DEVELOPMENT ONLY

FOR DRIVEWAYS, DRAINAGES, & ROAD CONFORMS SEE PLANS

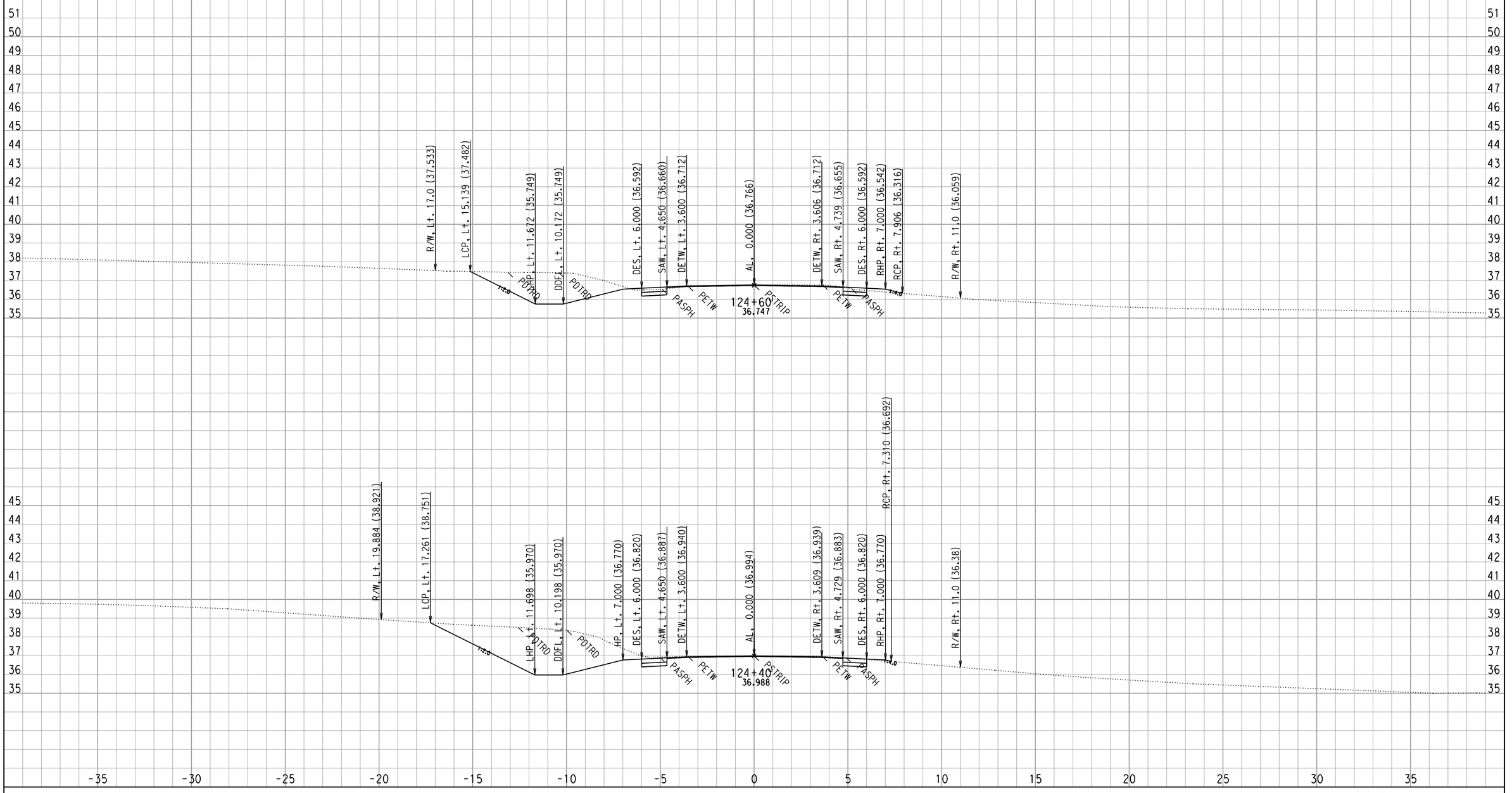

CROSS SECTIONS CREATED BY: WC DATE: 8/29/2008 ALL DIMENSIONS ARE METRIC

Project: 0147 File: D:\444201\TempRdDsn\0147\XSECTION\mainoutput\final\al69_pro69mx2_full_fin3_match18.ear

PROJECT: DUHIG
EA: 444211
0.5/3.3

Scale Ratio: 1:100 Horiz.
1:100 Vert.

A LINE - AL69
CROSS SECTIONS

SHEET 118 OF XXX

F:\4444211 final xsec.dgn 9/5/2008 12:44:21 PM

FOR EARTHWORK DEVELOPMENT ONLY

FOR DRIVEWAYS, DRAINAGES, & ROAD CONFORMS SEE PLANS

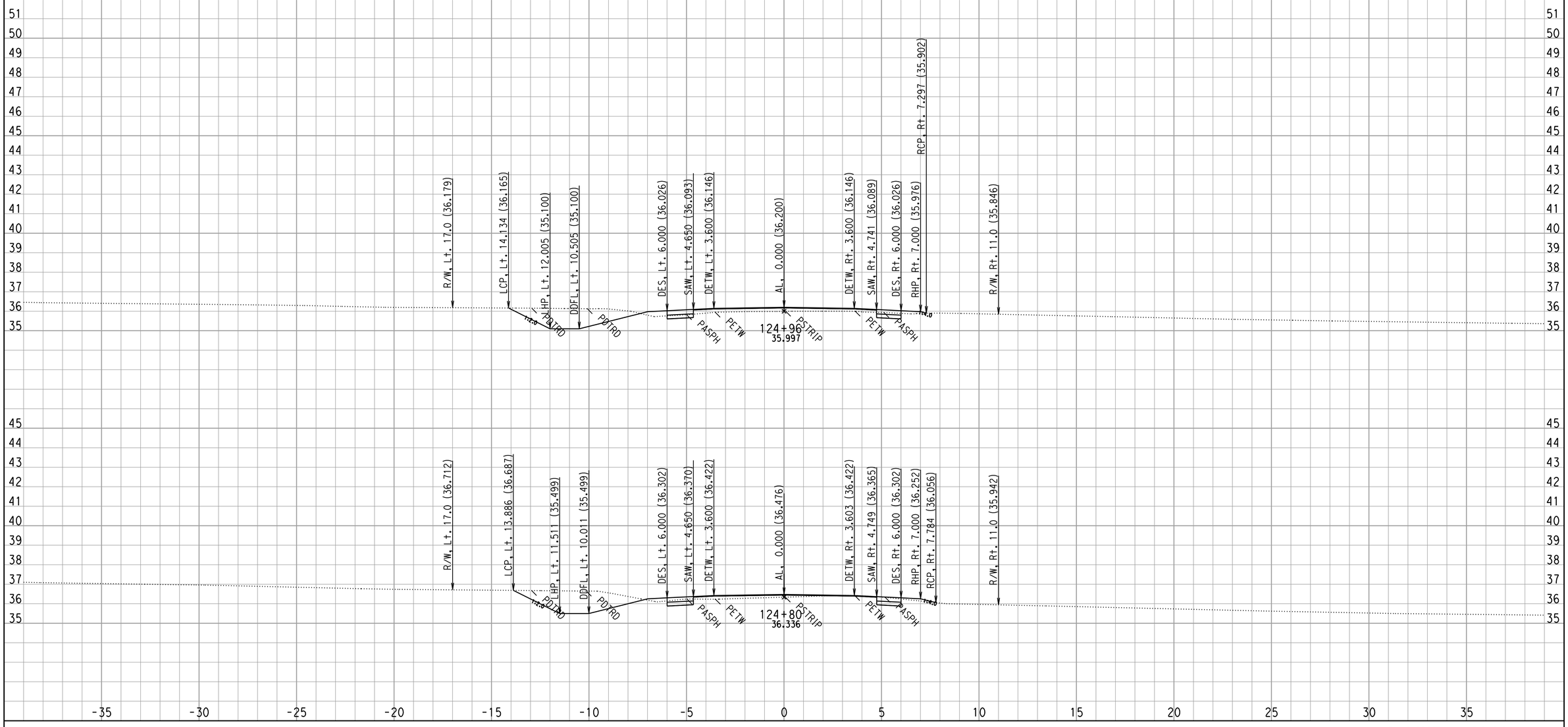

CROSS SECTIONS CREATED BY: WC DATE: 8/29/2008 ALL DIMENSIONS ARE METRIC

Project: 0147 File: D:\444201\TempRdDsn\0147\XSECTION\mainoutput\final\al69_pro69mx2_full_fin3_match18.ear

PROJECT: DUHIG
EA: 444211
0.5/3.3

Scale Ratio: 1:100 Horiz.
1:100 Vert.

A LINE - AL69
CROSS SECTIONS

SHEET 119 OF XXX

F:\4444211 final xsec.dgn 9/5/2008 12:44:21 PM

FOR EARTHWORK DEVELOPMENT ONLY

FOR DRIVEWAYS, DRAINAGES, & ROAD CONFORMS SEE PLANS

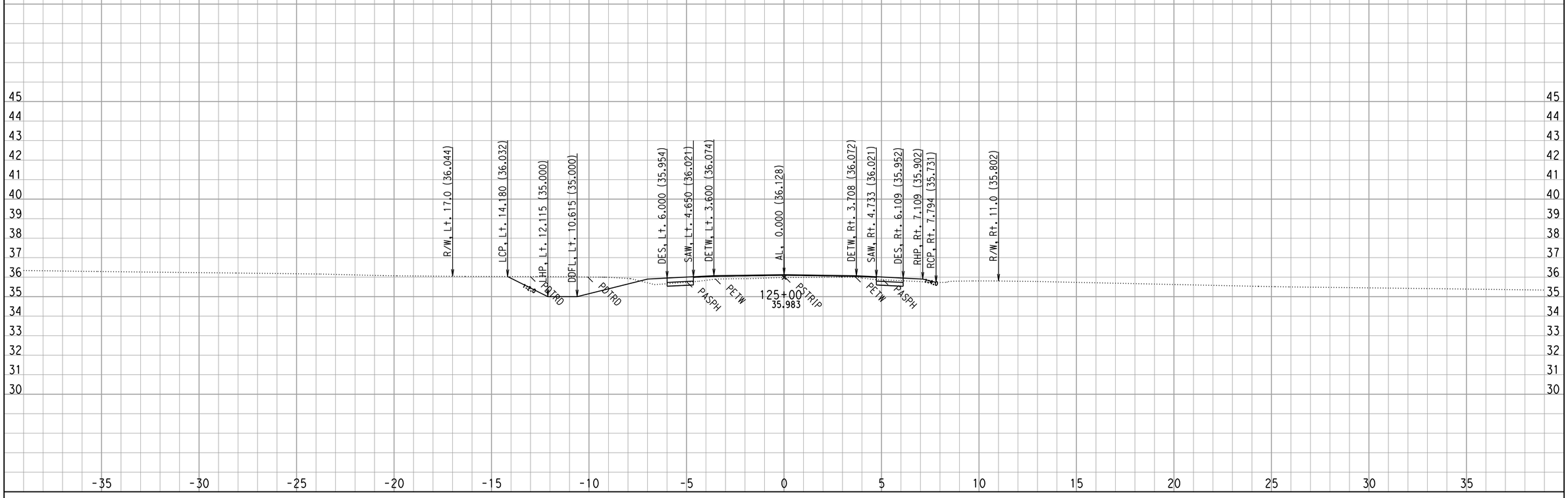

CROSS SECTIONS CREATED BY: WC DATE: 8/29/2008 ALL DIMENSIONS ARE METRIC

Project: 0147 File: D:\444201\TempRdDsn\0147\XSECTION\mainoutput\final\al69_pro69mx2_full_fin3_match18.ear

PROJECT: DUHIG
EA: 444211
0.5/3.3

Scale Ratio: 1:100 Horiz.
1:100 Vert.

A LINE - AL69
CROSS SECTIONS

SHEET 120 OF XXX

F:\4444211 final xsec.dgn 9/5/2008 12:44:22 PM

FOR EARTHWORK DEVELOPMENT ONLY

FOR DRIVEWAYS, DRAINAGES, & ROAD CONFORMS SEE PLANS

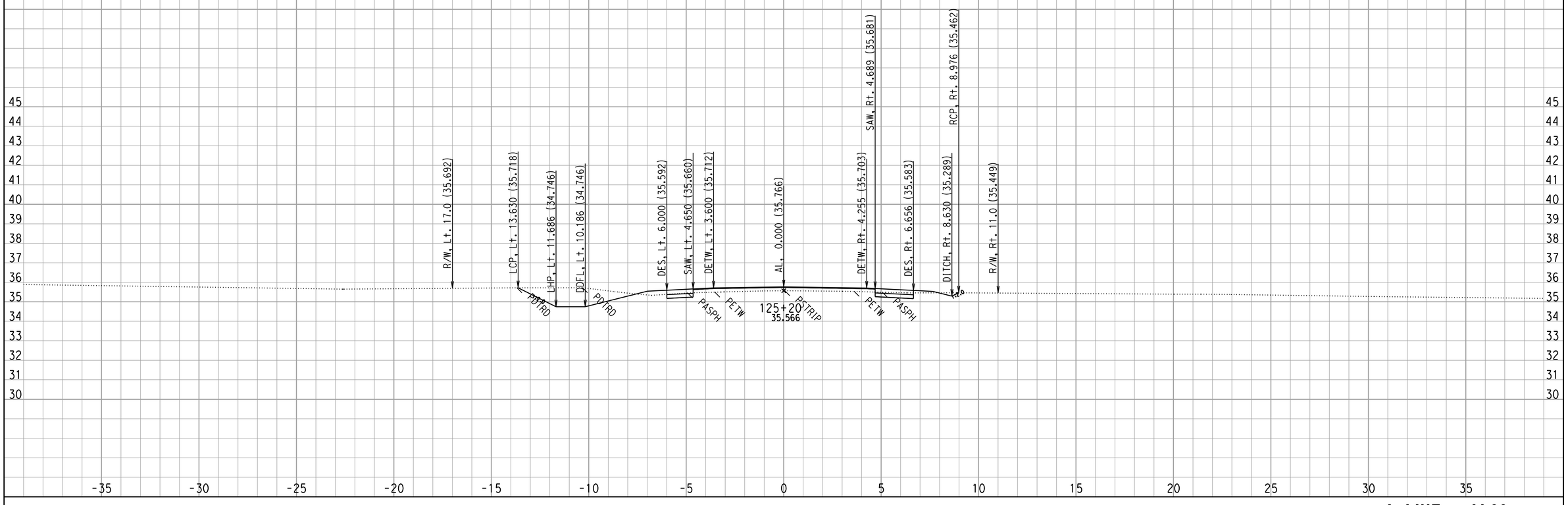

CROSS SECTIONS CREATED BY: WC DATE: 8/29/2008 ALL DIMENSIONS ARE METRIC

PROJECT: DUHIG
EA: 444211
0.5/3.3

Scale Ratio: 1:100 Horiz.
1:100 Vert.

Project: 0147 File: D:\444201\TempRdDsn\0147\XSECTION\mainoutput\final\al69_pro69mx2_full_fin3_match18.ear

A LINE - AL69
CROSS SECTIONS
SHEET 121 OF XXX

F:\4444211 final xsec.dgn 9/5/2008 12:44:22 PM

FOR EARTHWORK DEVELOPMENT ONLY

FOR DRIVEWAYS, DRAINAGES, & ROAD CONFORMS SEE PLANS

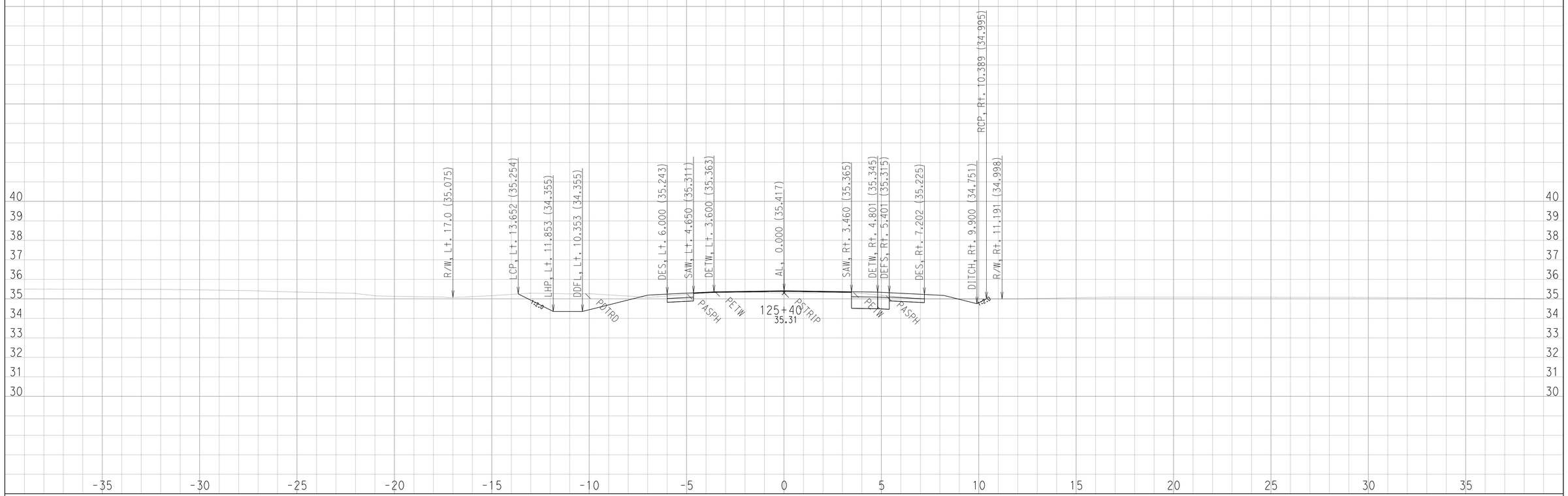

CROSS SECTIONS CREATED BY: WC DATE: 8/29/2008 ALL DIMENSIONS ARE METRIC

PROJECT: DUHIG
EA: 444211
0.5/3.3

Project: 0147 File: D:\444201\TempRdDsn\0147\XSECTION\mainoutput\final\al69_pro69mx2_full_fin3_match18.ear

Scale Ratio: 1:100 Horiz.
1:100 Vert.

A LINE - AL69
CROSS SECTIONS

SHEET 122 OF XXX

FOR EARTHWORK DEVELOPMENT ONLY

FOR DRIVEWAYS, DRAINAGES, & ROAD CONFORMS SEE PLANS

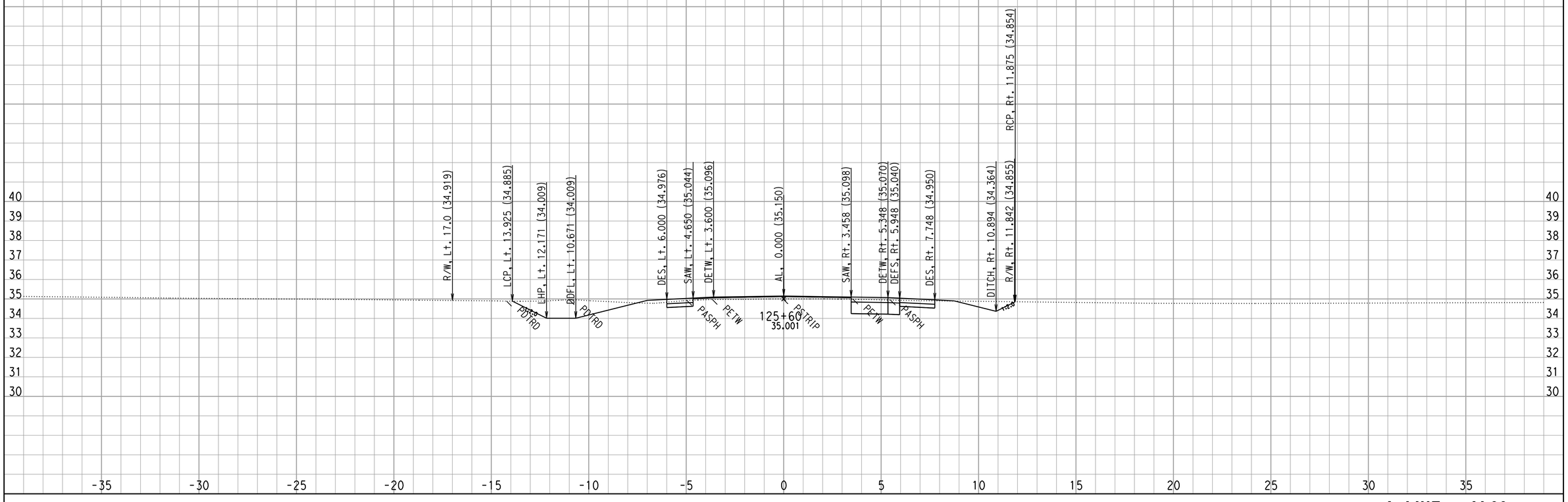

CROSS SECTIONS CREATED BY: WC DATE: 8/29/2008 ALL DIMENSIONS ARE METRIC

PROJECT: DUHIG
EA: 444211
0.5/3.3

Project: 0147 File: D:\444201\TempRdDsn\0147\XSECTION\mainoutput\final\al69_pro69mx2_full_fin3_match18.ear

Scale Ratio: 1:100 Horiz.
1:100 Vert.

A LINE - AL69
CROSS SECTIONS

SHEET 123 OF XXX

F:\4444211 final xsec.dgn 9/5/2008 12:44:22 PM

FOR EARTHWORK DEVELOPMENT ONLY

FOR DRIVEWAYS, DRAINAGES, & ROAD CONFORMS SEE PLANS

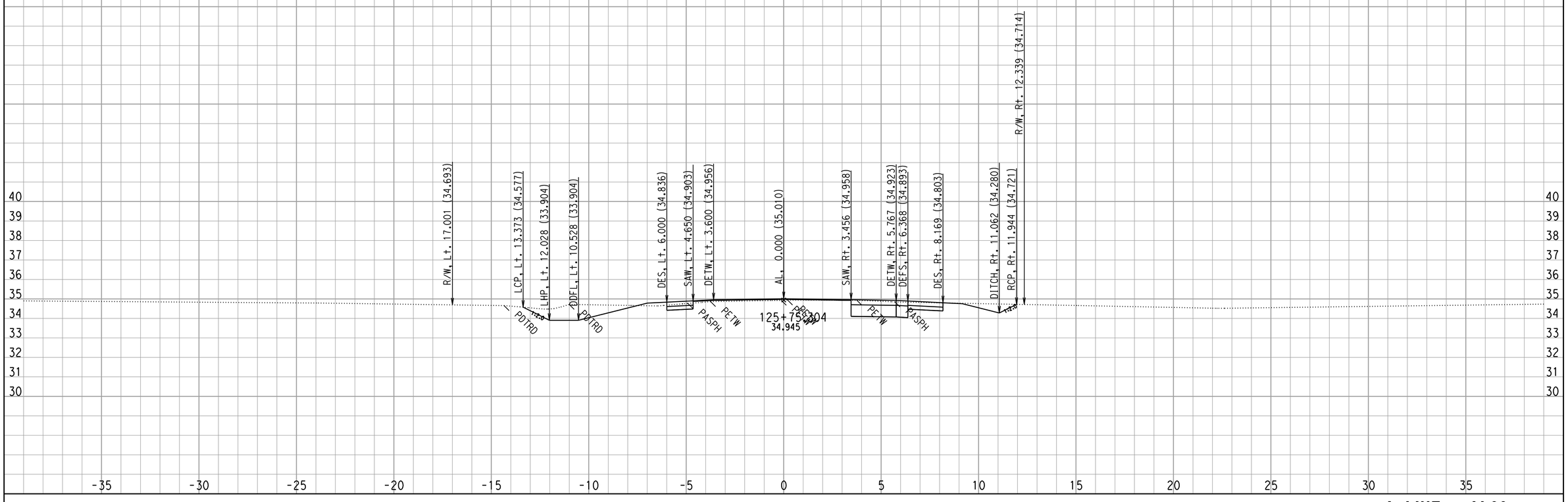

CROSS SECTIONS CREATED BY: WC DATE: 8/29/2008 ALL DIMENSIONS ARE METRIC

PROJECT: DUHIG
EA: 444211
0.5/3.3

Project: 0147 File: D:\444201\TempRdDsn\0147\XSECTION\mainoutput\final\al69_pro69mx2_full_fin3_match18.ear

Scale Ratio: 1:100 Horiz.
1:100 Vert.

A LINE - AL69
CROSS SECTIONS
SHEET 124 OF XXX

F:\4444211 final xsec.dgn 9/5/2008 12:44:22 PM

FOR EARTHWORK DEVELOPMENT ONLY

FOR DRIVEWAYS, DRAINAGES, & ROAD CONFORMS SEE PLANS

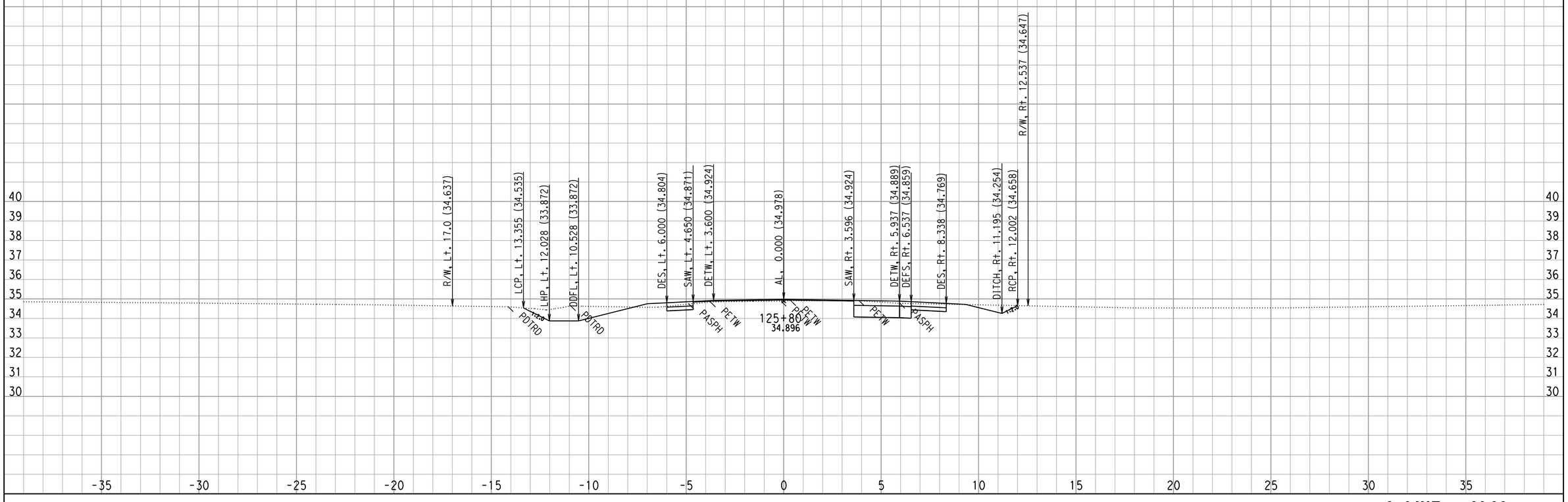

CROSS SECTIONS CREATED BY: WC DATE: 8/29/2008 ALL DIMENSIONS ARE METRIC

PROJECT: DUHIG
EA: 444211
0.5/3.3

Scale Ratio: 1:100 Horiz.
1:100 Vert.

Project: 0147 File: D:\444201\TempRdDsn\0147\XSECTION\mainoutput\final\al69_pro69mx2_full_fin3_match18.ear

A LINE - AL69
CROSS SECTIONS
SHEET 125 OF XXX

F:\4444211 final xsec.dgn 9/5/2008 12:44:23 PM

FOR EARTHWORK DEVELOPMENT ONLY

FOR DRIVEWAYS, DRAINAGES, & ROAD CONFORMS SEE PLANS

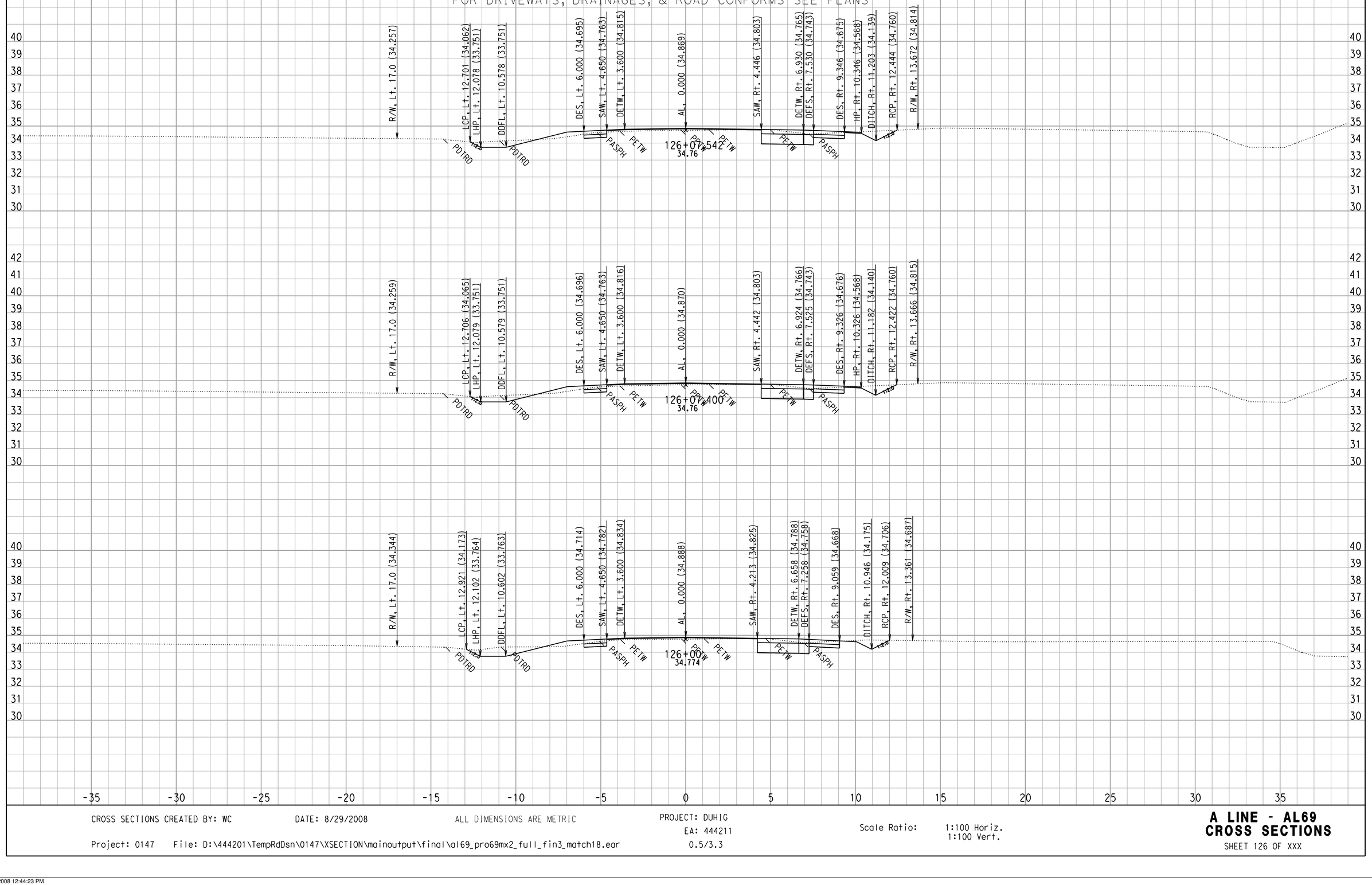

CROSS SECTIONS CREATED BY: WC

DATE: 8/29/2008

ALL DIMENSIONS ARE METRIC

PROJECT: DUHIG

EA: 444211

0.5/3.3

Scale Ratio: 1:100 Horiz.
1:100 Vert.

Project: 0147 File: D:\444201\TempRdDsn\0147\XSECTION\mainoutput\final\al69_pro69mx2_full_fin3_match18.ear

A LINE - AL69
CROSS SECTIONS

SHEET 126 OF XXX

F:\4444211 final xsec.dgn 9/5/2008 12:44:23 PM

FOR EARTHWORK DEVELOPMENT ONLY

FOR DRIVEWAYS, DRAINAGES, & ROAD CONFORMS SEE PLANS

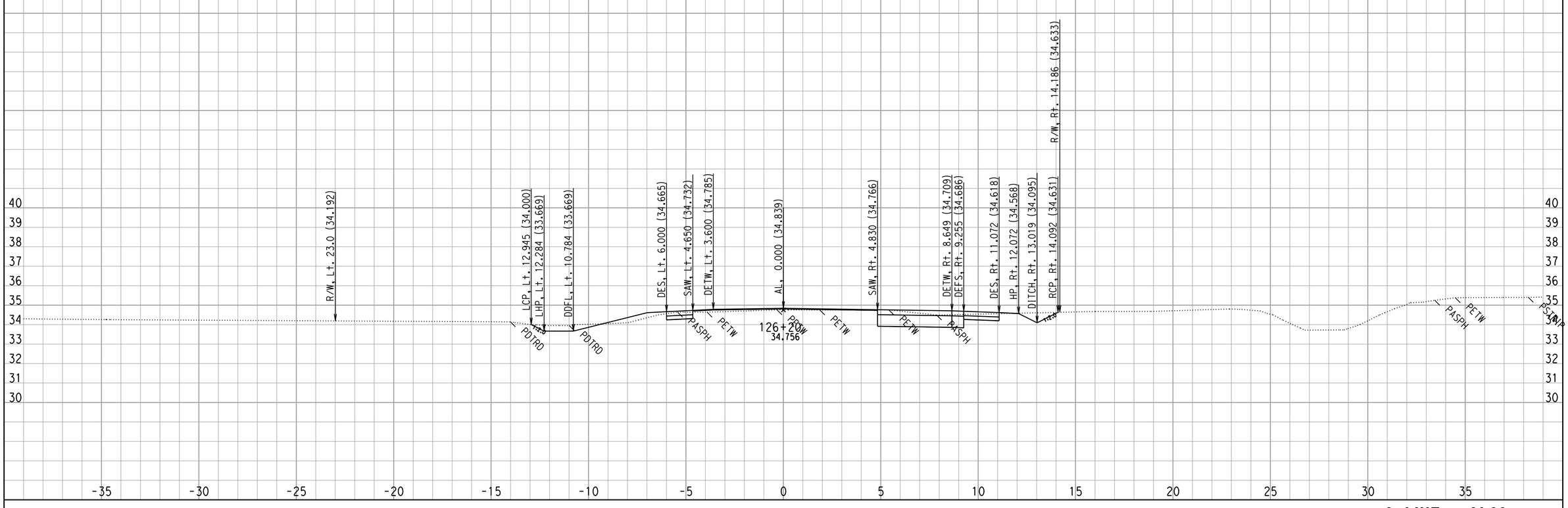

CROSS SECTIONS CREATED BY: WC DATE: 8/29/2008 ALL DIMENSIONS ARE METRIC

Project: 0147 File: D:\444201\TempRdDsn\0147\XSECTION\mainoutput\final\al69_pro69mx2_full_fin3_match18.ear

PROJECT: DUHIG
EA: 444211
0.5/3.3

Scale Ratio: 1:100 Horiz.
1:100 Vert.

A LINE - AL69
CROSS SECTIONS

SHEET 127 OF XXX

F:\4444211 final xsec.dgn 9/5/2008 12:44:23 PM

FOR EARTHWORK DEVELOPMENT ONLY

FOR DRIVEWAYS, DRAINAGES, & ROAD CONFORMS SEE PLANS

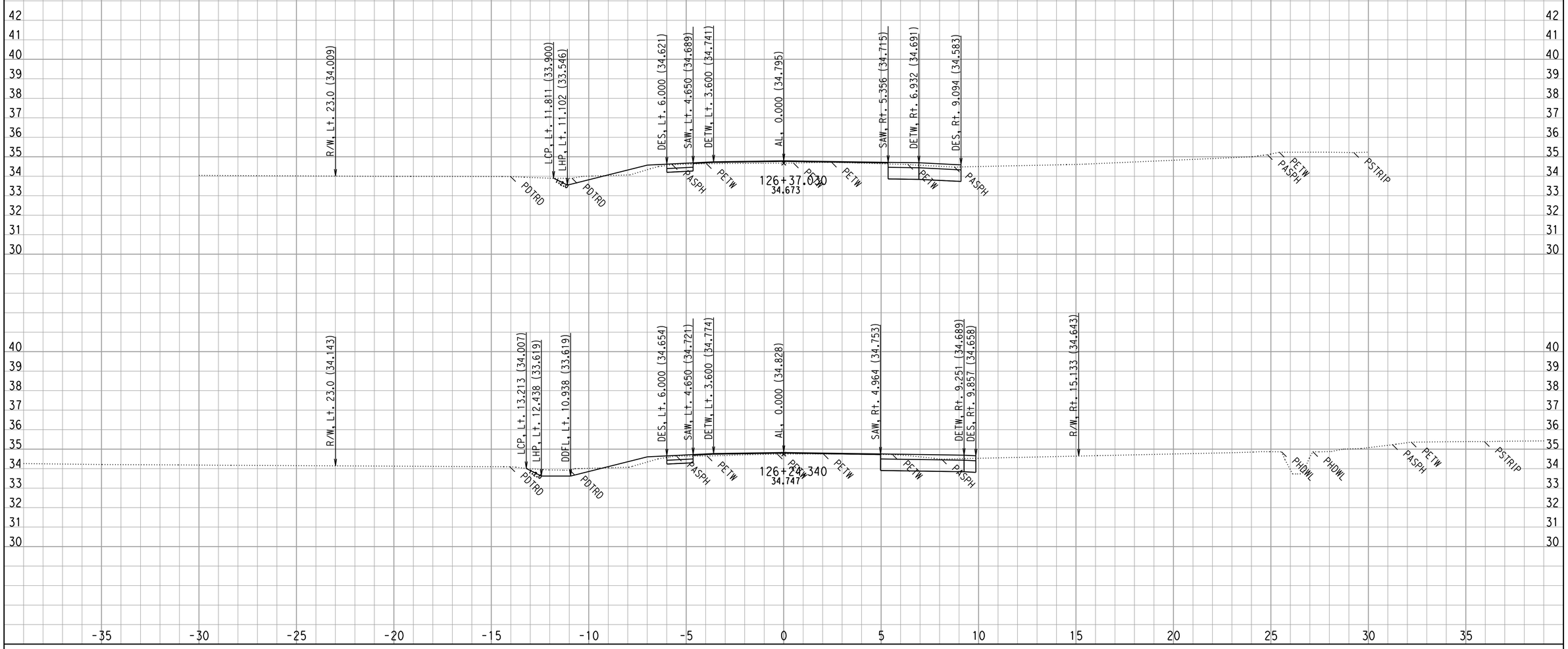

CROSS SECTIONS CREATED BY: WC DATE: 8/29/2008 ALL DIMENSIONS ARE METRIC

PROJECT: DUHIG
EA: 444211
0.5/3.3

Project: 0147 File: D:\444201\TempRdDsn\0147\XSECTION\mainoutput\final\al69_pro69mx2_full_fin3_match18.ear

Scale Ratio: 1:100 Horiz.
1:100 Vert.

A LINE - AL69
CROSS SECTIONS

SHEET 128 OF XXX

F:\4444211 final xsec.dgn 9/5/2008 12:44:23 PM

FOR EARTHWORK DEVELOPMENT ONLY

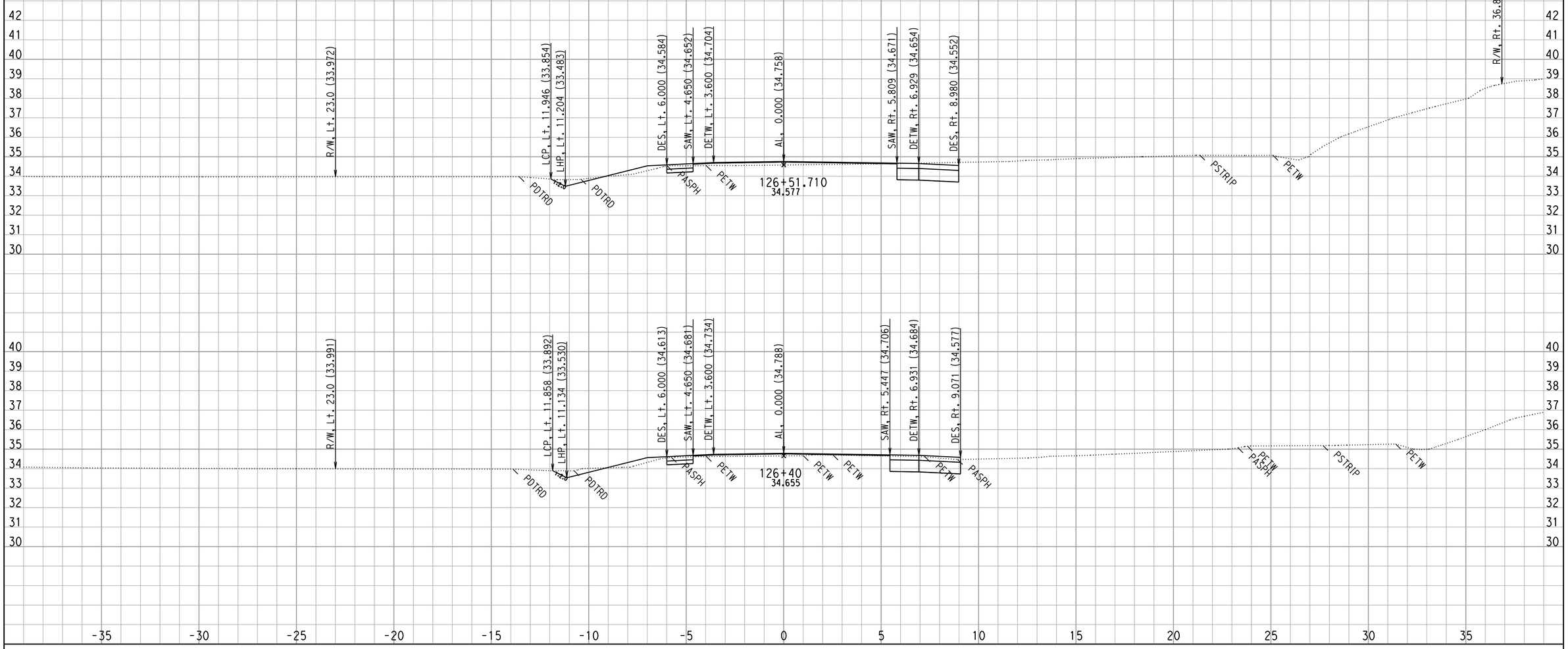

CROSS SECTIONS CREATED BY: WC DATE: 8/29/2008 ALL DIMENSIONS ARE METRIC

PROJECT: DUHIG
EA: 444211
0.5/3.3

Project: 0147 File: D:\444201\TempRdDsn\0147\XSECTION\mainoutput\final\al69_pro69mx2_full_fin3_match18.ear

Scale Ratio: 1:100 Horiz.
1:100 Vert.

A LINE - AL69
CROSS SECTIONS

SHEET 129 OF XXX

F:\4444211 final xsec.dgn 9/5/2008 12:44:24 PM

FOR EARTHWORK DEVELOPMENT ONLY

FOR DRIVEWAYS, DRAINAGES, & ROAD CONFORMS SEE PLANS

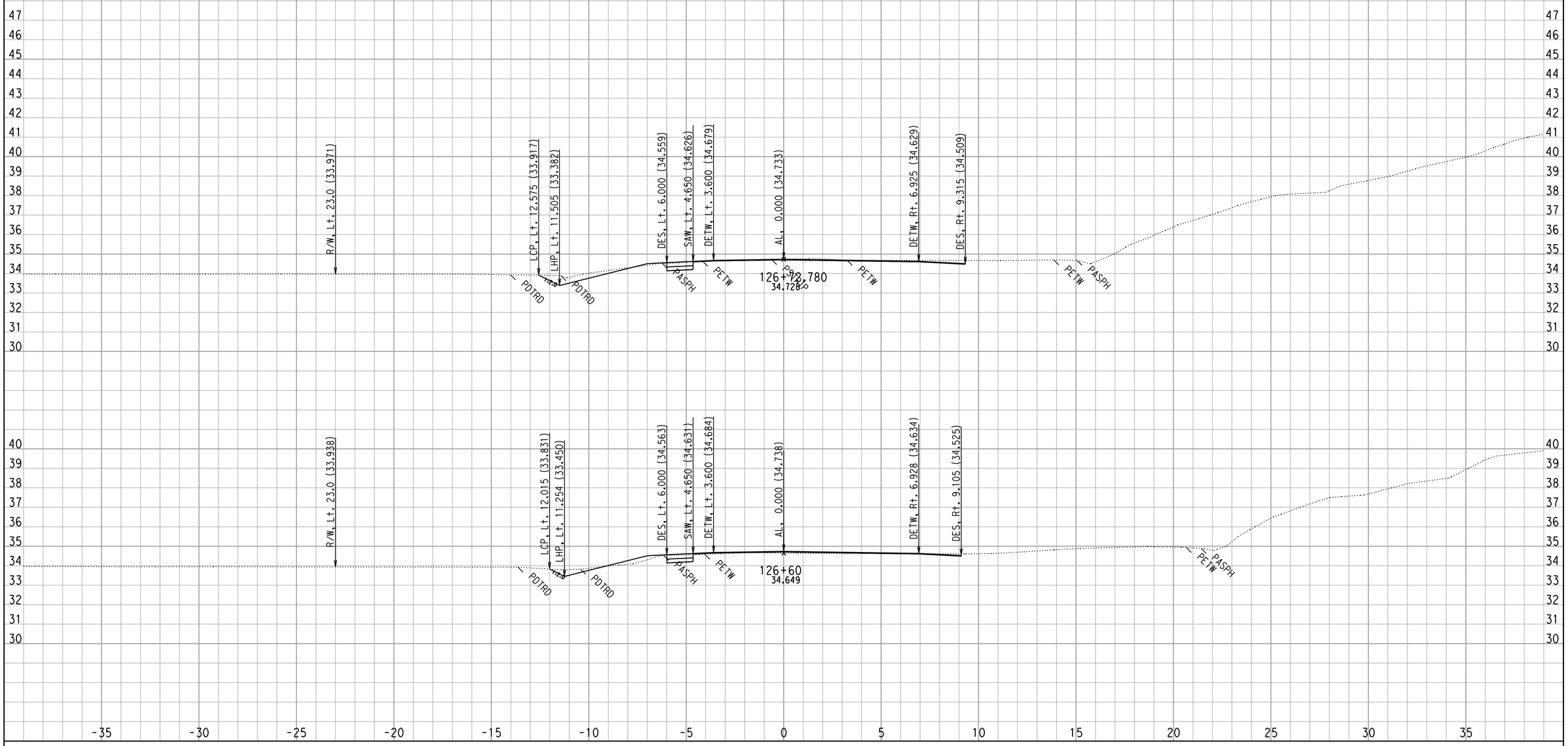

CROSS SECTIONS CREATED BY: WC DATE: 8/29/2008 ALL DIMENSIONS ARE METRIC

Project: 0147 File: D:\444201\TempRdDsn\0147\XSECTION\mainoutput\final\al69_pro69mx2_full_fin3_match18.ear

PROJECT: DUHIG
EA: 444211
0.5/3.3

Scale Ratio: 1:100 Horiz.
1:100 Vert.

A LINE - AL69
CROSS SECTIONS

SHEET 130 OF XXX

F:\4444211 final xsec.dgn 9/5/2008 12:44:24 PM

FOR EARTHWORK DEVELOPMENT ONLY

FOR DRIVEWAYS, DRAINAGES, & ROAD CONFORMS SEE PLANS

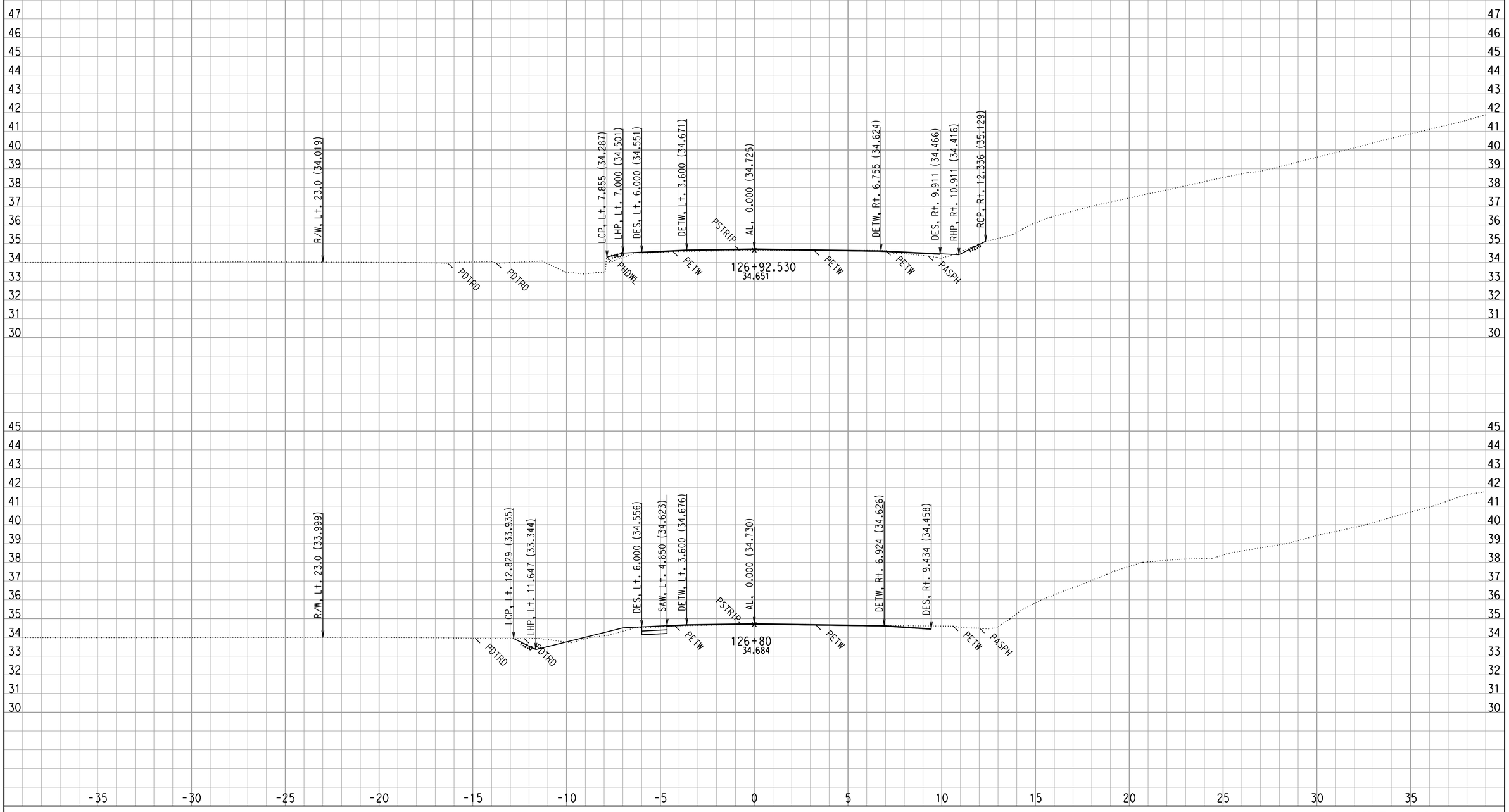

CROSS SECTIONS CREATED BY: WC DATE: 8/29/2008 ALL DIMENSIONS ARE METRIC

Project: 0147 File: D:\444201\TempRdDsn\0147\XSECTION\mainoutput\final\al69_pro69mx2_full_fin3_match18.ear

PROJECT: DUHIG
EA: 444211
0.5/3.3

Scale Ratio: 1:100 Horiz.
1:100 Vert.

A LINE - AL69
CROSS SECTIONS

F:\4444211 final xsec.dgn 9/5/2008 12:44:24 PM

FOR EARTHWORK DEVELOPMENT ONLY

FOR DRIVEWAYS, DRAINAGES, & ROAD CONFORMS SEE PLANS

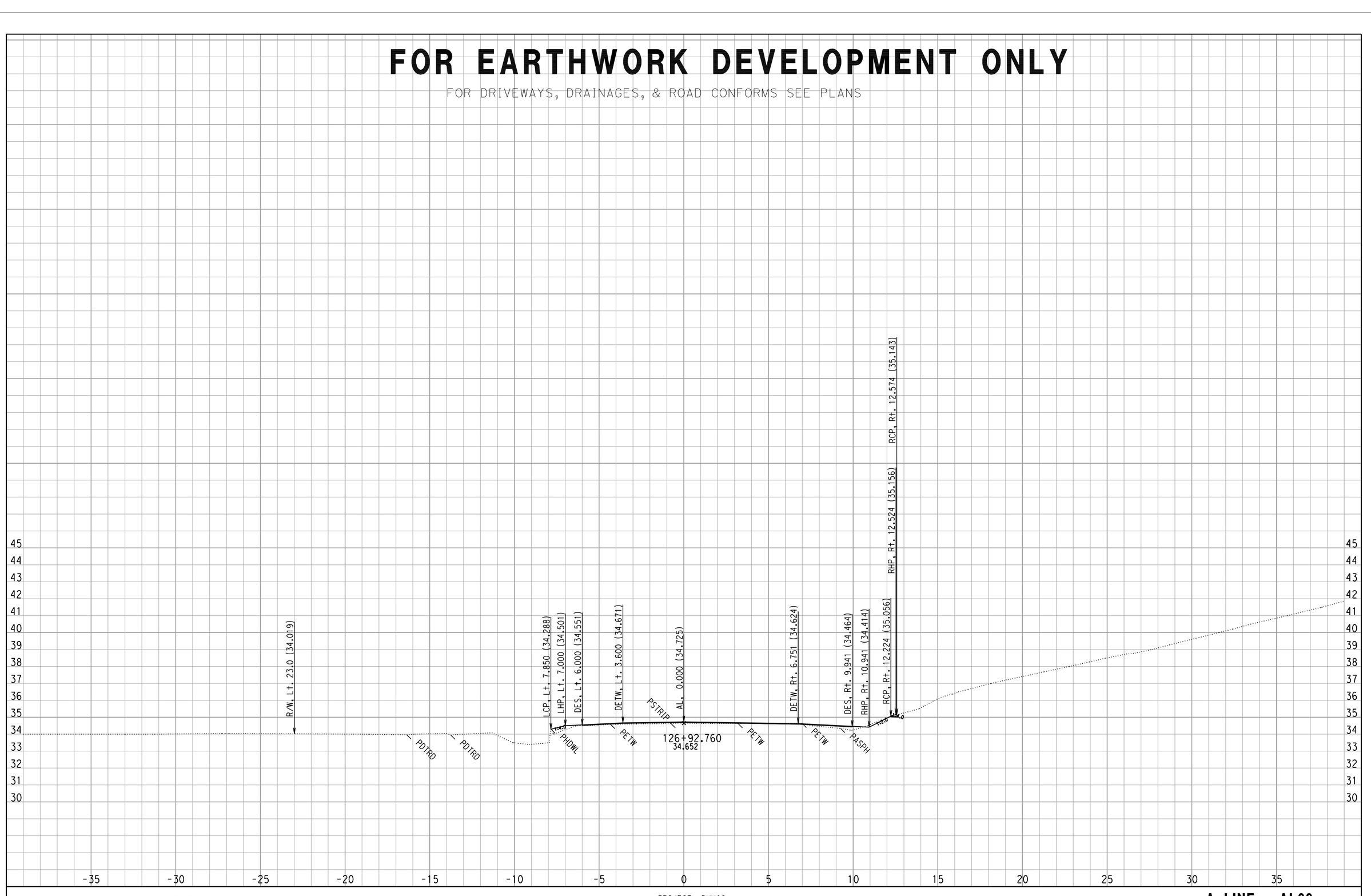

CROSS SECTIONS CREATED BY: WC DATE: 8/29/2008 ALL DIMENSIONS ARE METRIC

PROJECT: DUHIG
EA: 444211
0.5/3.3

Project: 0147 File: D:\444201\TempRdDsn\0147\XSECTION\mainoutput\final\al69_pro69mx2_full_fin3_match18.ear

Scale Ratio: 1:100 Horiz.
1:100 Vert.

A LINE - AL69
CROSS SECTIONS

SHEET 132 OF XXX

F:\4444211 final xsec.dgn 9/5/2008 12:44:24 PM

FOR EARTHWORK DEVELOPMENT ONLY

FOR DRIVEWAYS, DRAINAGES, & ROAD CONFORMS SEE PLANS

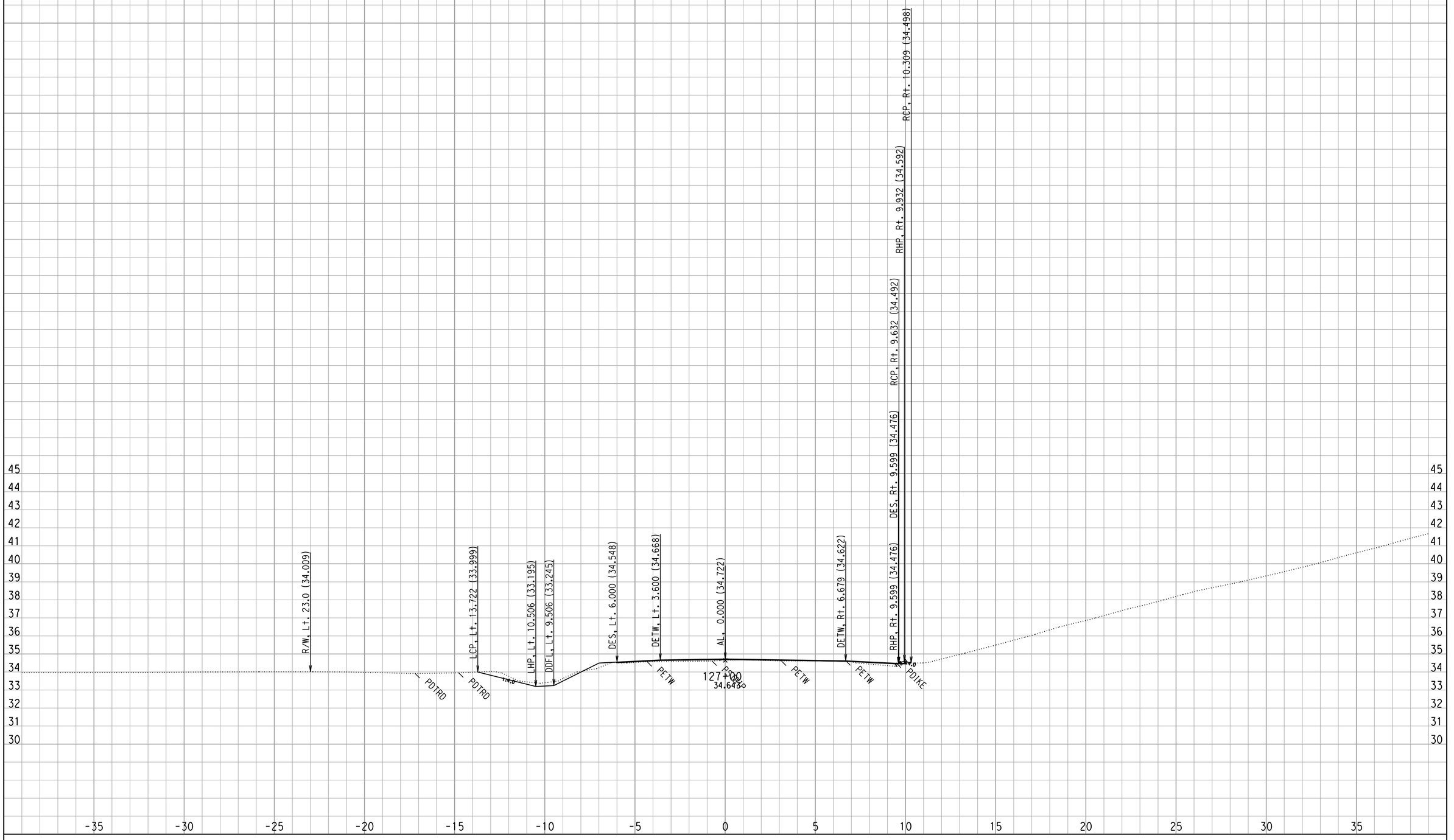

CROSS SECTIONS CREATED BY: WC DATE: 8/29/2008 ALL DIMENSIONS ARE METRIC

Project: 0147 File: D:\444201\TempRdDsn\0147\XSECTION\mainoutput\final\al69_pro69mx2_full_fin3_match18.ear

PROJECT: DUHIG
EA: 444211
0.5/3.3

Scale Ratio: 1:100 Horiz.
1:100 Vert.

A LINE - AL69
CROSS SECTIONS

SHEET 133 OF XXX

F:\4444211 final xsec.dgn 9/5/2008 12:44:25 PM

FOR EARTHWORK DEVELOPMENT ONLY

FOR DRIVEWAYS, DRAINAGES, & ROAD CONFORMS SEE PLANS

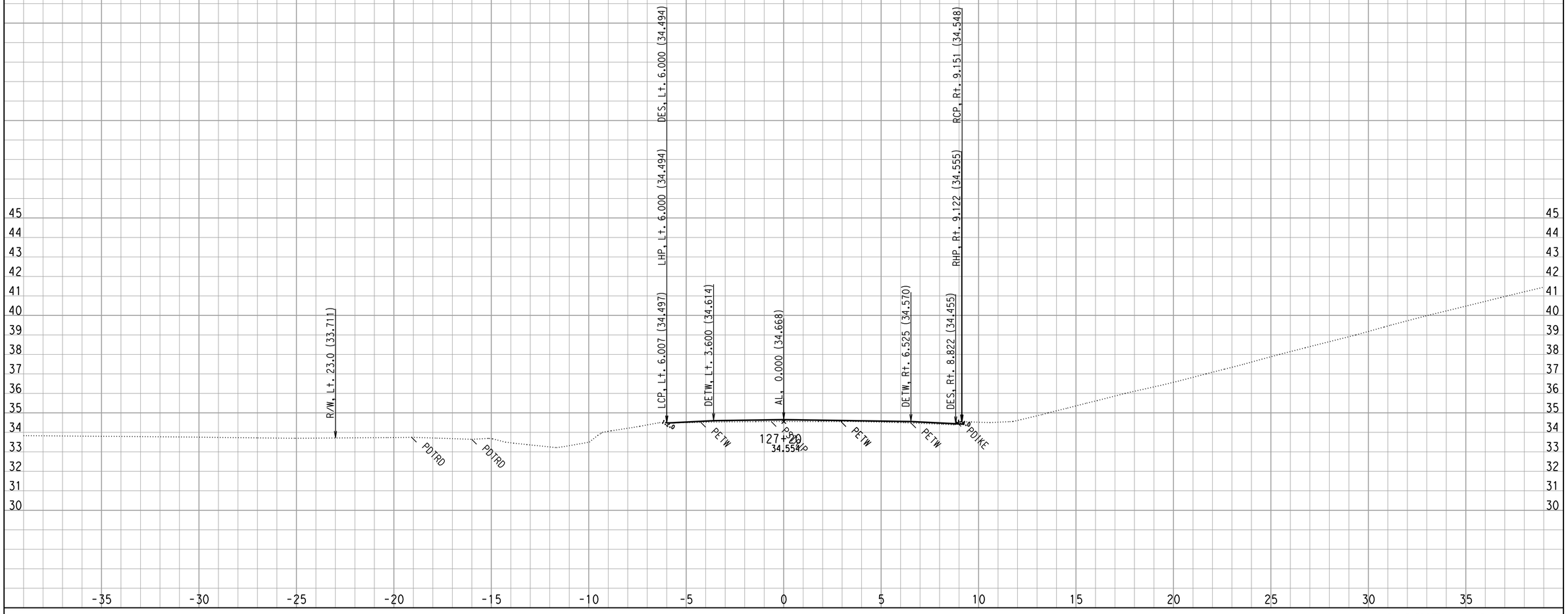

CROSS SECTIONS CREATED BY: WC DATE: 8/29/2008 ALL DIMENSIONS ARE METRIC

Project: 0147 File: D:\444201\TempRdDsn\0147\XSECTION\mainoutput\final\al69_pro69mx2_full_fin3_match18.ear

PROJECT: DUHIG
EA: 444211
0.5/3.3

Scale Ratio: 1:100 Horiz.
1:100 Vert.

A LINE - AL69
CROSS SECTIONS

SHEET 134 OF XXX

F:\4444211 final xsec.dgn 9/5/2008 12:44:25 PM

FOR EARTHWORK DEVELOPMENT ONLY

FOR DRIVEWAYS, DRAINAGES, & ROAD CONFORMS SEE PLANS

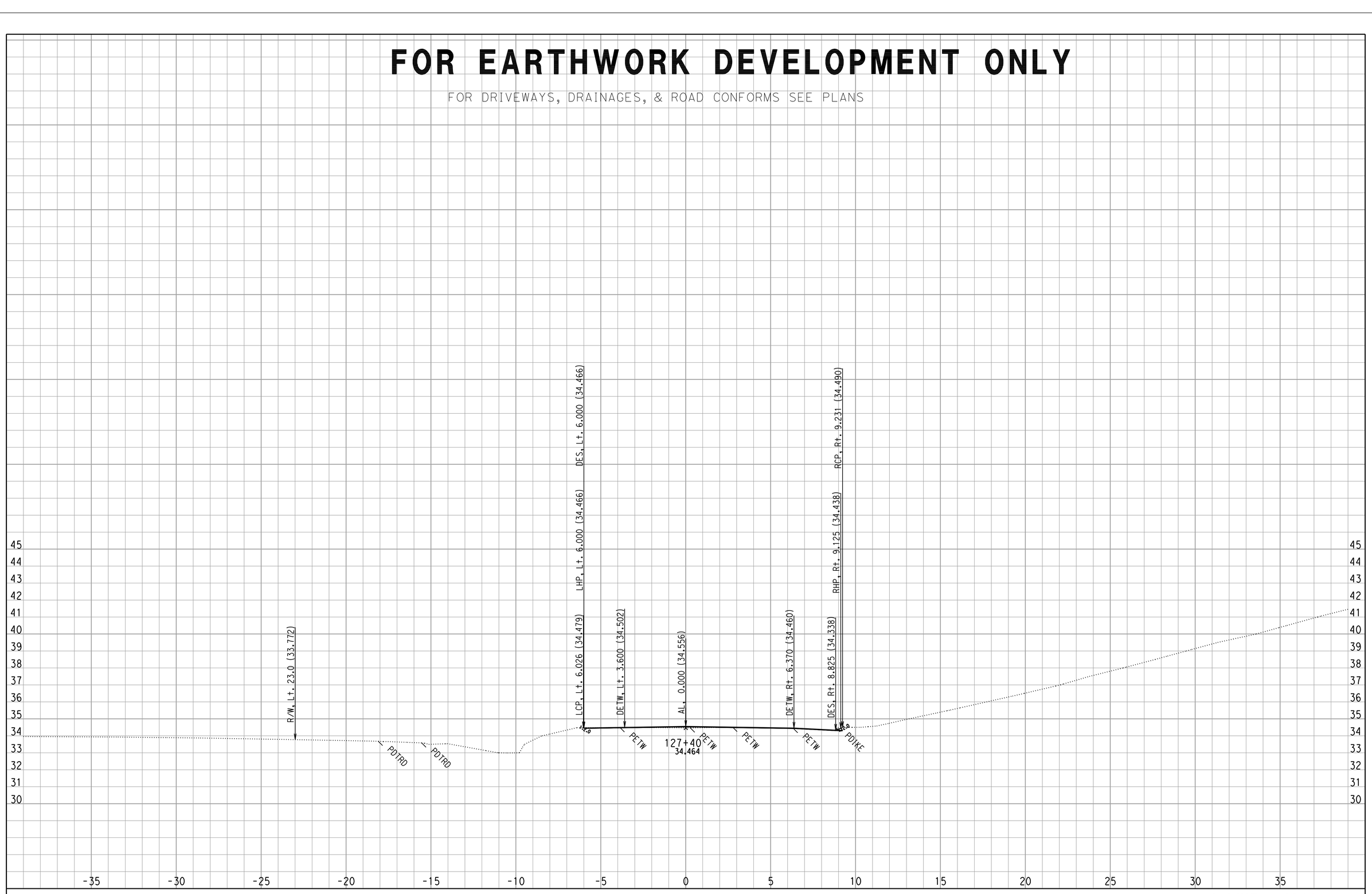

CROSS SECTIONS CREATED BY: WC DATE: 8/29/2008 ALL DIMENSIONS ARE METRIC

Project: 0147 File: D:\444201\TempRdDsn\0147\XSECTION\mainoutput\final\al69_pro69mx2_full_fin3_match18.ear

PROJECT: DUHIG
EA: 444211
0.5/3.3

Scale Ratio: 1:100 Horiz.
1:100 Vert.

A LINE - AL69
CROSS SECTIONS

SHEET 135 OF XXX

F:\4444211 final xsec.dgn 9/5/2008 12:44:25 PM

FOR EARTHWORK DEVELOPMENT ONLY

FOR DRIVEWAYS, DRAINAGES, & ROAD CONFORMS SEE PLANS

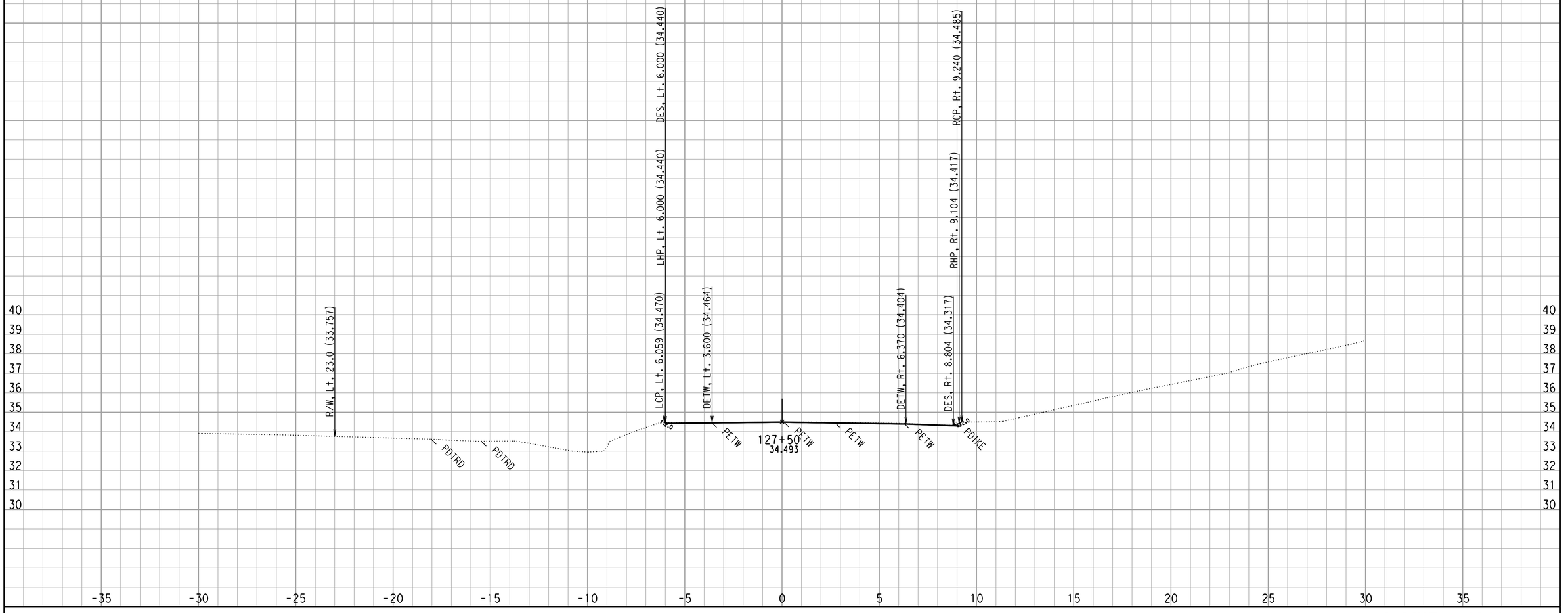

CROSS SECTIONS CREATED BY: WC DATE: 8/29/2008 ALL DIMENSIONS ARE METRIC

Project: 0147 File: D:\444201\TempRdDsn\0147\XSECTION\mainoutput\final\al69_pro69mx2_full_fin3_match18.ear

PROJECT: DUHIG
EA: 444211
0.5/3.3

Scale Ratio: 1:100 Horiz.
1:100 Vert.

A LINE - AL69
CROSS SECTIONS

SHEET 136 OF XXX

F:\4444211 final xsec.dgn 9/5/2008 12:44:25 PM