NOTE:
FOR COMPLETE RIGHT OF WAY AND ACCURATE ACCESS DATA, SEE RIGHT OF WAY RECORD MAPS AT DISTRICT OFFICE.

DIST	COUNTY	ROUTE	POST MILES TOTAL PROJECT	SHEET NO.	TO SHEET
04	SCI	87	1.1/3.0	55	7

REGISTERED CIVIL ENGINEER

12-5-88
PLANS APPROVAL DATE

REGISTERED PROFESSIONAL ENGINEER S. D. NG No. C33390 Exp. 6-30-90 CIVIL STATE OF CALIFORNIA

REDUCED PLAN
USE SCALE BELOW
0 2 3
3 INCHES ON ORIGINAL PLAN

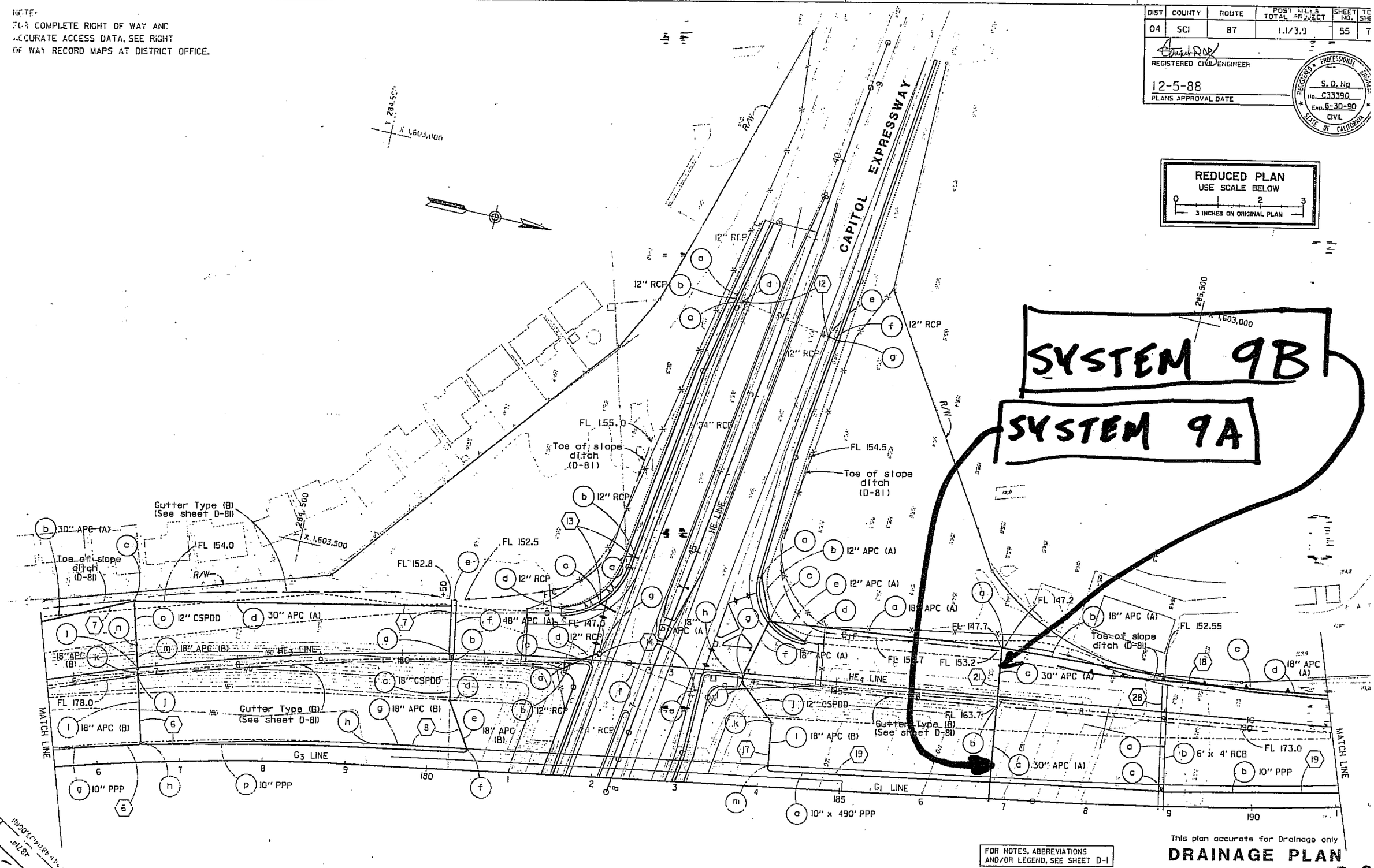

This plan accurate for Drainage only

FOR NOTES, ABBREVIATIONS AND/OR LEGEND, SEE SHEET D-1

DRAINAGE PLAN

SCALE: 1" = 50'

D-2

CALIFORNIA - DEPARTMENT OF TRANSPORTATION
PROJECT DEVELOPMENT

PROJECT ENGINEER S. D. NG

CALCULATED DESIGNED BY
CHECKED BY
DATE REVISED BY

FORM DC-DE-92-PF (REV. 1/86)

FOR REDUCED PLANS ORIGINAL SCALE IS IN INCHES 0 1 2 3

CU 04263 EA 487141

DIST	COUNTY	ROUTE	POST MILES TOTAL PROJECT	SHEET NO.	TOTAL SHEETS
04	SCI	87	[illegible]/3.9	56	787

REGISTERED CIVIL ENGINEER

12-5-88
PLANS APPROVAL DATE

REGISTERED PROFESSIONAL ENGINEER — S. D. Ng — No. C33390 — Exp. 6-30-90 — CIVIL — STATE OF CALIFORNIA

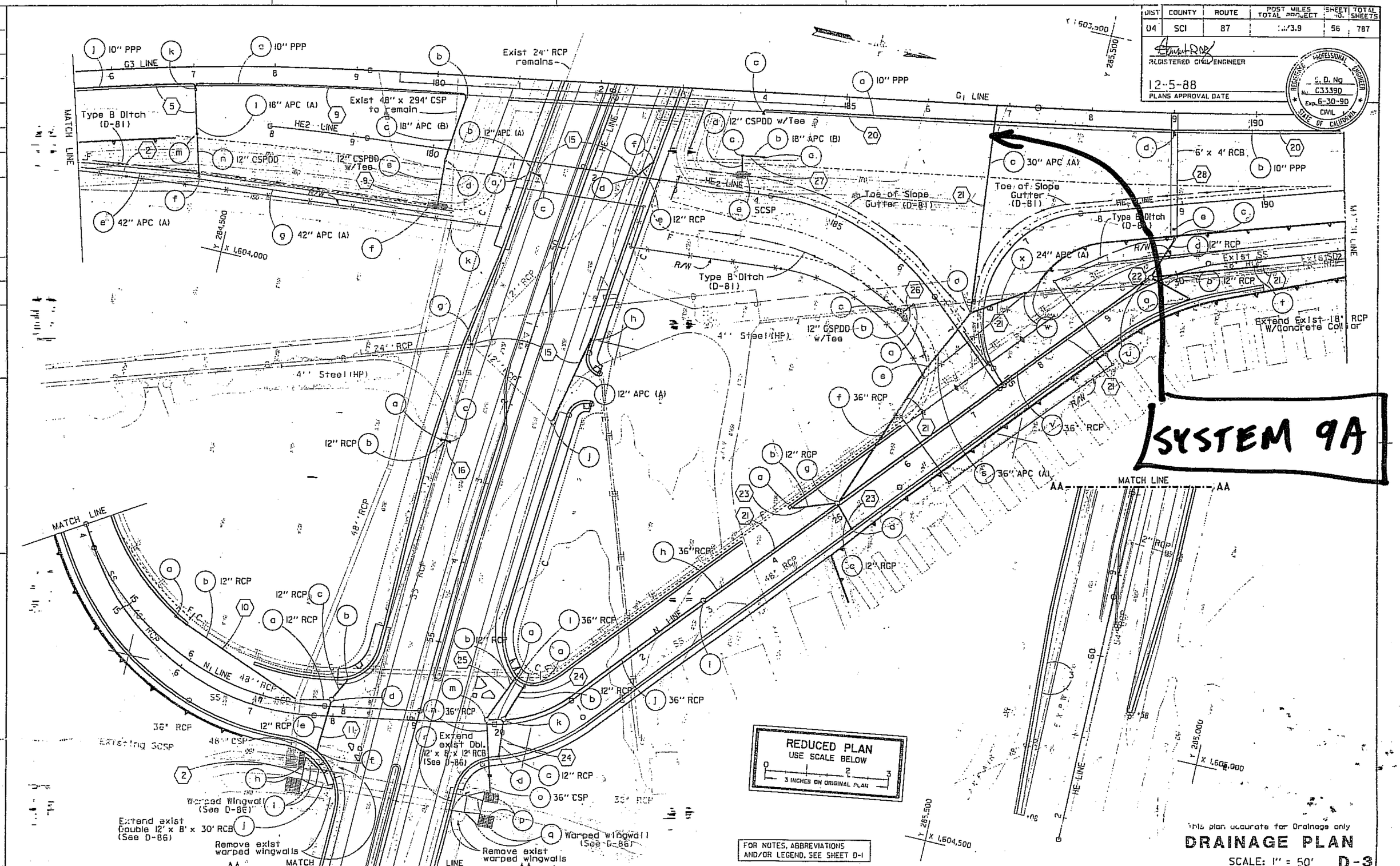

DATE REVISED | CHECKED BY | S. D. NG | PROJECT DEVELOPMENT

FOR REDUCED PLANS

CU 0426 EA 48714

DIST	COUNTY	ROUTE	POST MILES TOTAL PROJECT	SHEET NO.	TOTAL SHEETS
04	SCI	87	1.1/3.9	72	787

REGISTERED CIVIL ENGINEER

12-5-88
PLANS APPROVAL DATE

REGISTERED PROFESSIONAL ENGINEER S. D. Ng No. C33390 Exp. 6-30-90 CIVIL STATE OF CALIFORNIA

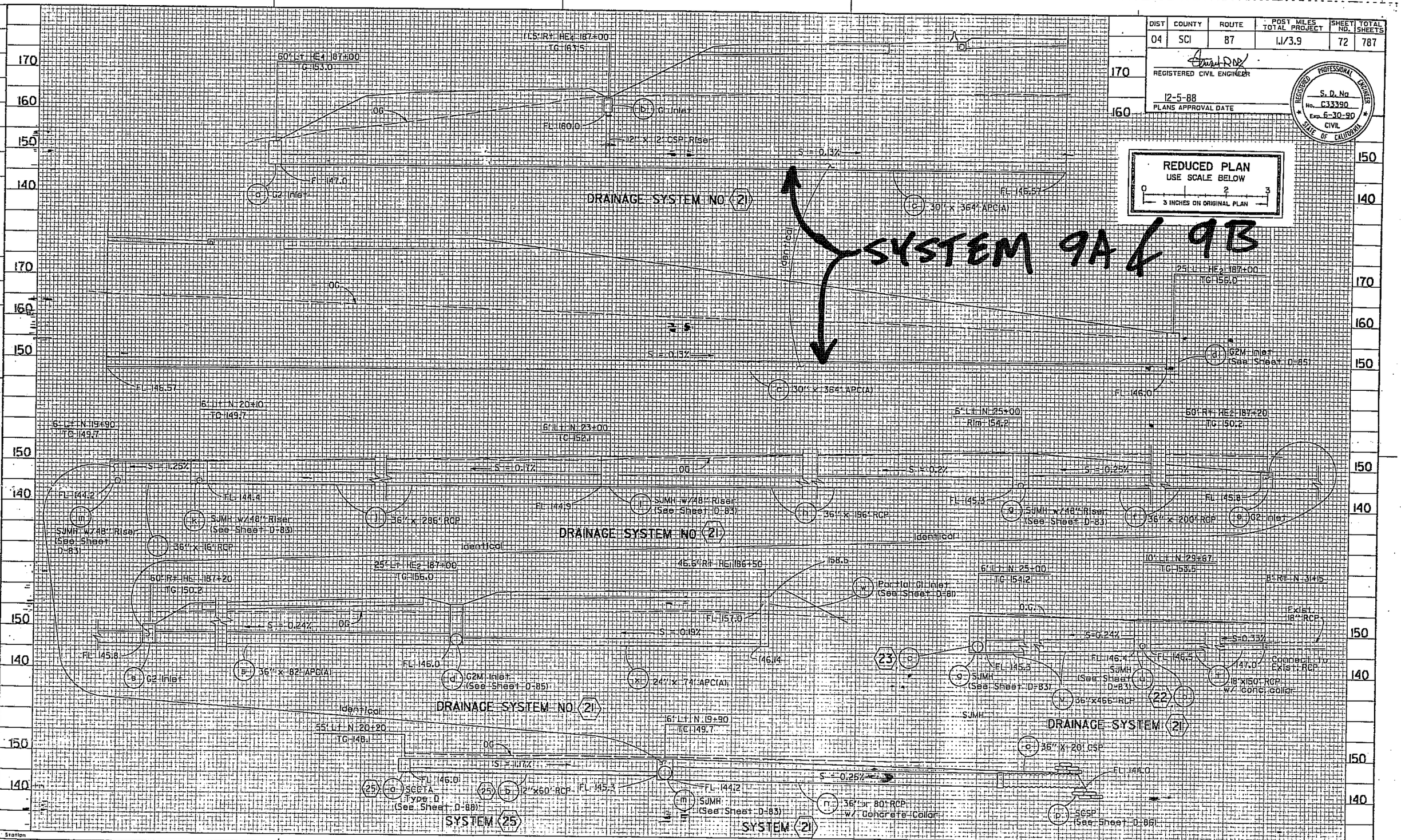

Station

Cu.		
Yds.	Exc.	
	Emb.	

DRAINAGE PROFILES

SCALE: 1" = 10'

D-19

FOR REDUCED PLANS ORIGINAL SCALE IS IN INCHES 0 1 2 3

CU	04262	EA	487141

DATE REVISED

CHECKED BY

S. D. NG

PROJECT DEVELOPMENT

DE-91-PF (REV. 1/86)

DIST	COUNTY	ROUTE	POST MILES TOTAL PROJECT	SHEET NO.	TO SHEET
04	SCI	87	1.1/3.9	61	7

REGISTERED CIVIL ENGINEER

12-5-88

PLANS APPROVAL DATE

REGISTERED PROFESSIONAL ENGINEER S. D. NG No. C33390 Exp. 6-30-90 CIVIL STATE OF CALIFORNIA

SYSTEM 22a

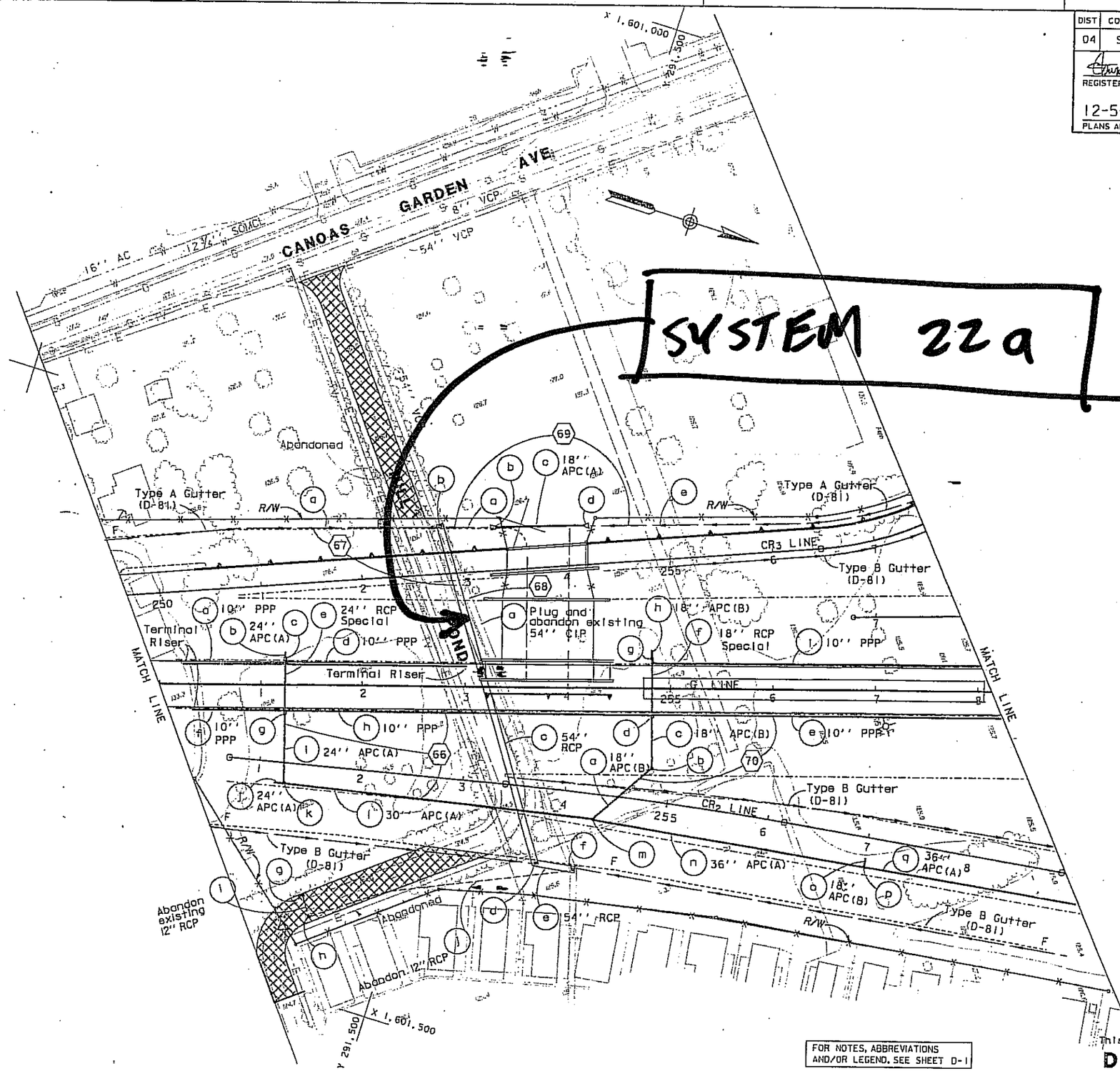

REDUCED PLAN
USE SCALE BELOW
0 1 2 3
3 INCHES ON ORIGINAL PLAN

FOR NOTES, ABBREVIATIONS AND/OR LEGEND, SEE SHEET D-1

This plan accurate for Drainage only

DRAINAGE PLAN

SCALE: 1'' = 50'

D-8

STATE OF CALIFORNIA - DEPARTMENT OF TRANSPORTATION

Caltrans

PROJECT DEVELOPMENT

PROJECT ENGINEER S. D. NG

CALCULATED/DESIGNED BY

CHECKED BY

DATE

REVISED BY

DATE REVISED

FORM DC-OE-92-PF (REV. 1/86)

FOR REDUCED PLANS ORIGINAL SCALE IS IN INCHES 0 1 2 3

CU	04262	EA	487141

DIST	COUNTY	ROUTE	POST MILES TOTAL PROJECT	SHEET NO.	TO SHEET
04	SCI	87	1.1/3.9	87	7

REGISTERED CIVIL ENGINEER

12-5-88
PLANS APPROVAL DATE

REGISTERED PROFESSIONAL ENGINEER S. D. NG No. C33390 Exp. 6-30-90 CIVIL STATE OF CALIFORNIA



DRAINAGE PROFILES

SCALE: 1" = 10'

D-34

FOR REDUCED PLANS ORIGINAL SCALE IS IN INCHES 0 1 2 3

CU 04262 EA 487141

STATE OF CALIFORNIA - DEPARTMENT OF TRANSPORTATION
PROJECT DEVELOPMENT
Caltrans

PROJECT ENGINEER S. D. NG

CALCULATED/DESIGNED BY
CHECKED BY

DATE REVISED BY
DATE REVISED

FORM DC-DE-SI-PF (REV. 1/86)

NOTE: FOR COMPLETE RIGHT OF WAY AND ACCURATE ACCESS DATA, SEE RIGHT OF WAY RECORD MAPS AT DISTRICT OFFICE

DIST	COUNTY	ROUTE	POST MILES TOTAL PROJECT	SHEET NO.	TOTAL SHEETS
04	SCI	87	1.1/3.9	64	787

REGISTERED CIVIL ENGINEER

12-5-88
PLANS APPROVAL DATE

REGISTERED PROFESSIONAL ENGINEER S. D. Ng No. C33390 Exp. 6-30-90 CIVIL STATE OF CALIFORNIA

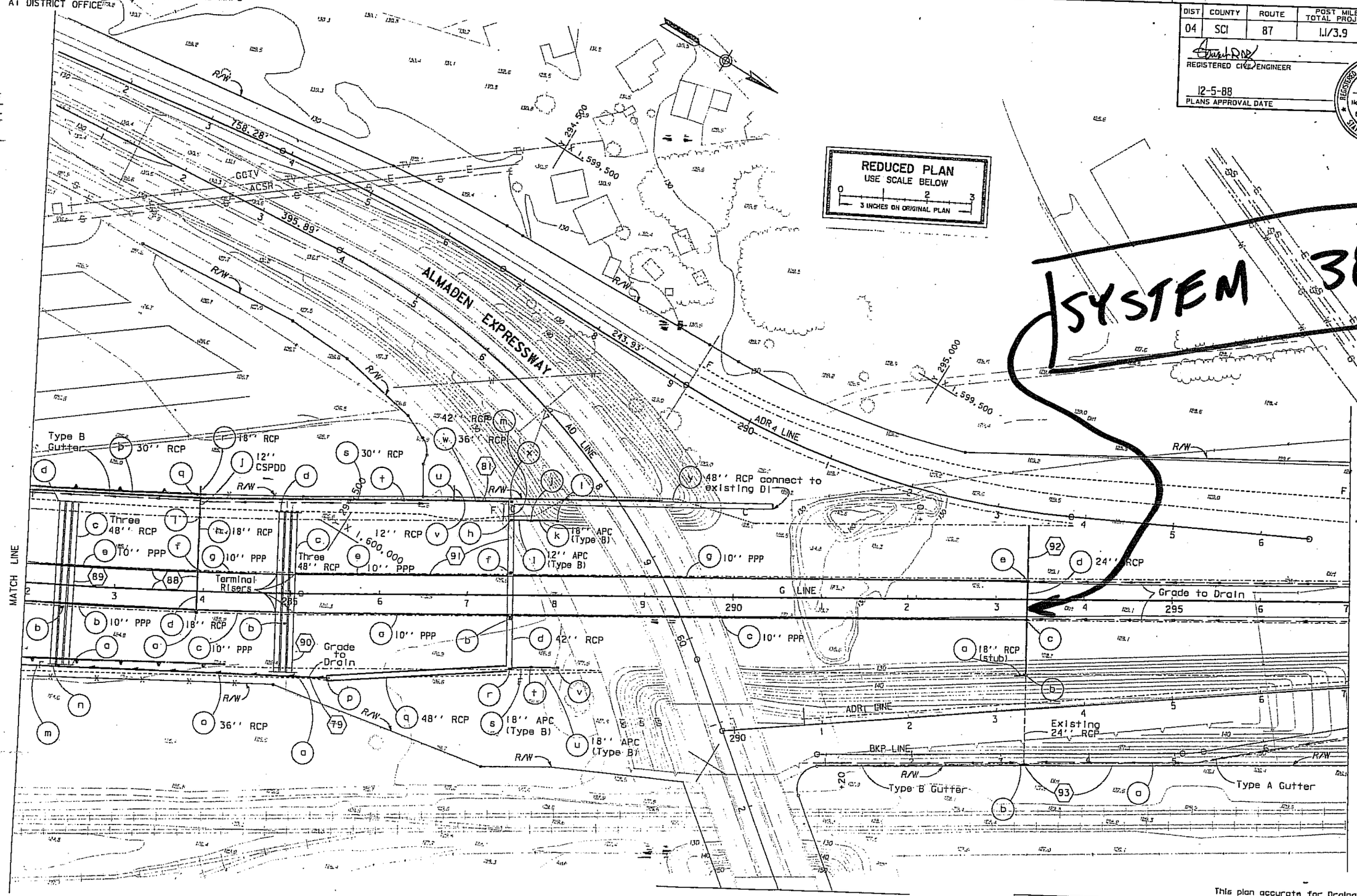

FOR NOTES, ABBREVIATIONS AND/OR LEGEND, SEE SHEET D-1

This plan accurate for Drainage only

DRAINAGE PLAN

SCALE: 1" = 50' **D-11**

FOR REDUCED PLANS ORIGINAL SCALE IS IN INCHES 0 1 2 3

CU	04262	EA	487141

PROJECT DEVELOPMENT

PROJECT ENGINEER S. D. NG

CALCULATED/DESIGNED BY | DATE | REVISED BY
CHECKED BY | DATE REVISED

Caltrans

DC-DE-92-PF (REV. 1/86)

DIST	COUNTY	ROUTE	POST MILES TOTAL PROJECT	SHEET NO.
04	SCI	87	1.1/3.9	95

REGISTERED CIVIL ENGINEER

12-5-88
PLANS APPROVAL DATE

REGISTERED PROFESSIONAL ENGINEER S. D. Ng No. C33390 Exp. 6-30-90 CIVIL STATE OF CALIFORNIA

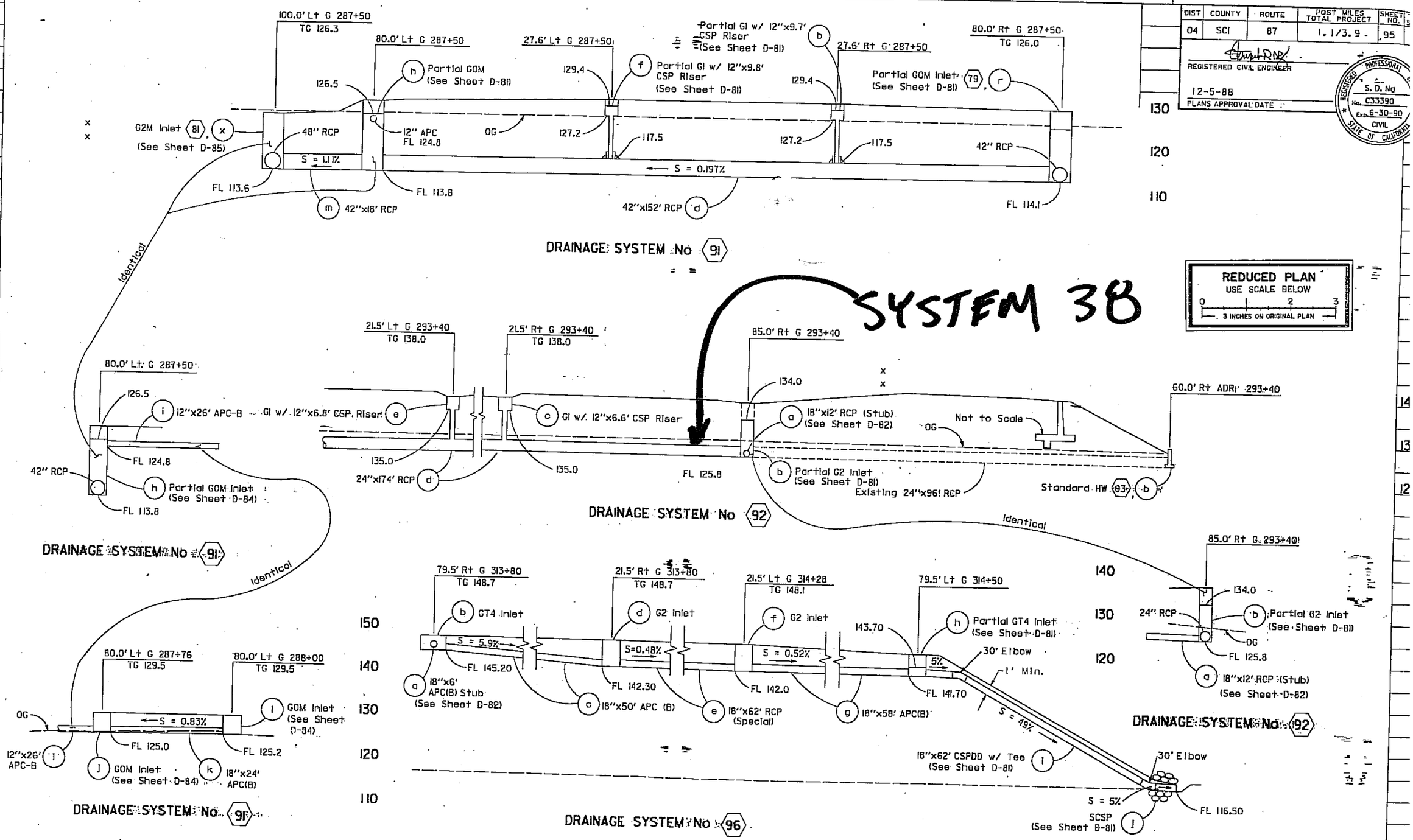

STATE OF CALIFORNIA - DEPARTMENT OF TRANSPORTATION
PROJECT DEVELOPMENT
Caltrans

PROJECT ENGINEER S. D. Ng

CALCULATED/DESIGNED BY
CHECKED BY
DATE REVISED BY
DATE REVISED

Station
Cu. Yds. Exc. Emb.

FORM DC-OE-91-PF (REV. 1/86)

FOR REDUCED PLANS ORIGINAL SCALE IS IN INCHES 0 1 2 3

DRAINAGE PROFILES

SCALE: 1" = 10'

D-42

DIST	COUNTY	ROUTE	POST MILES TOTAL PROJECT	SHEET NO.	TOTAL SHEETS
04	SCl	87	3.3/4.9	40	428

REGISTERED CIVIL ENGINEER

6-6-88
PLANS APPROVAL DATE

REGISTERED PROFESSIONAL ENGINEER
J. SCHELLING
No. 19448
Exp. 9-30-89
CIVIL
STATE OF CALIFORNIA

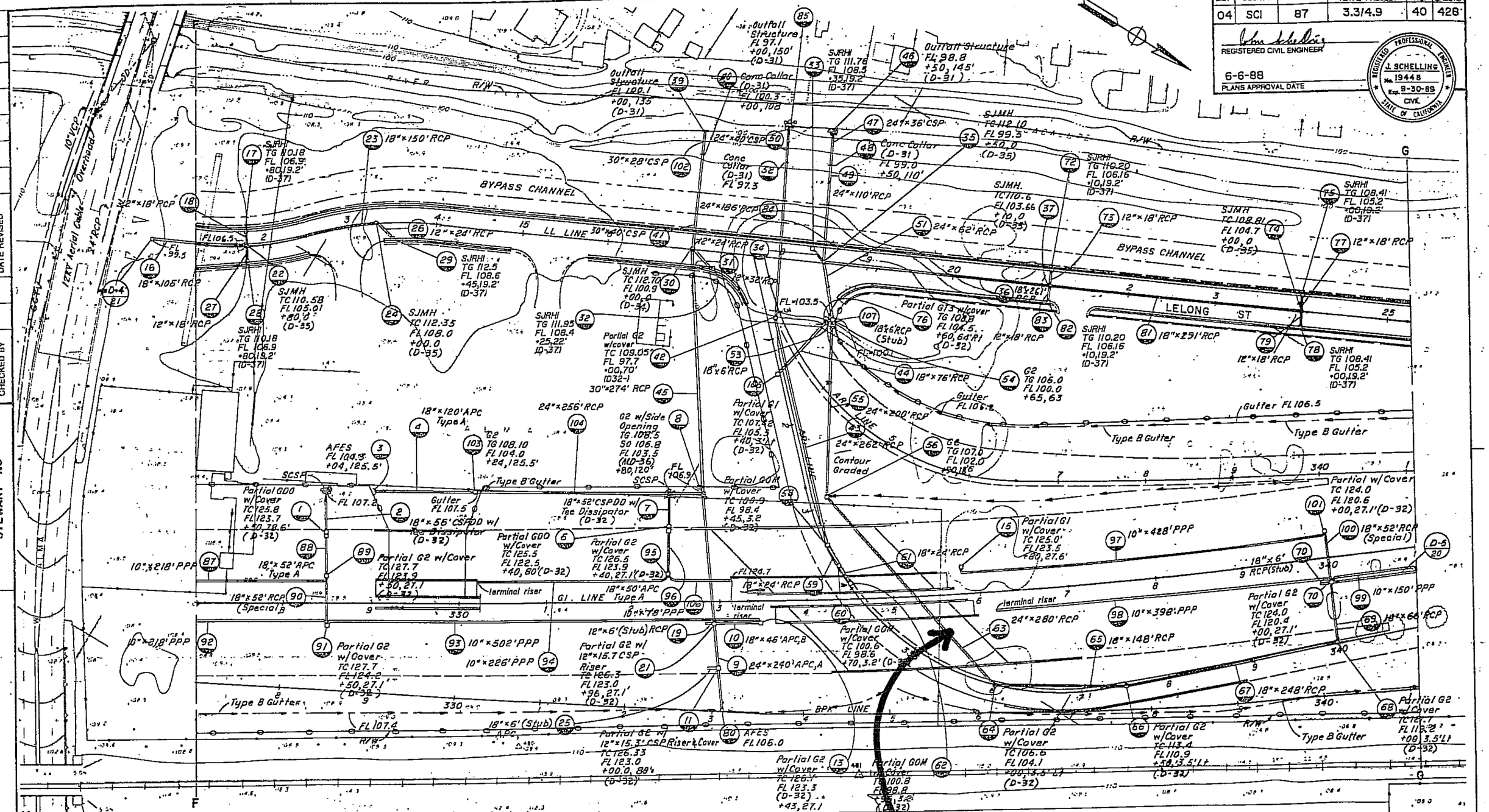

NOTE:
For Legend and Notes see Sheet D-1.

REDUCED PLAN
USE SCALE BELOW
0 1 2 3
3 INCHES ON ORIGINAL PLAN

DRAINAGE PLAN
SCALE 1" = 50'

D-5

FOR REDUCED PLANS
ORIGINAL SCALE IS IN INCHES 0 1 2 3

CU 04262 | EA 487241

STATE OF CALIFORNIA - DEPARTMENT OF TRANSPORTATION
PROJECT ENGINEER STEWART NG
CALCULATED/DESIGNED BY | CHECKED BY | DATE REVISED BY | DATE REVISED

DIST	COUNTY	ROUTE	POST MILES TOTAL PROJECT	SHEET NO.	TOTAL SHEETS
04	SCI	87	3.3/4.9	49	428

REGISTERED CIVIL ENGINEER

6-6-88
PLANS APPROVAL DATE

REGISTERED PROFESSIONAL ENGINEER
S. D. NG
No. C33390
Exp. 6-30-90
CIVIL
STATE OF CALIFORNIA

REDUCED PLAN
USE SCALE BELOW
0 1 2 3
3 INCHES ON ORIGINAL PLAN

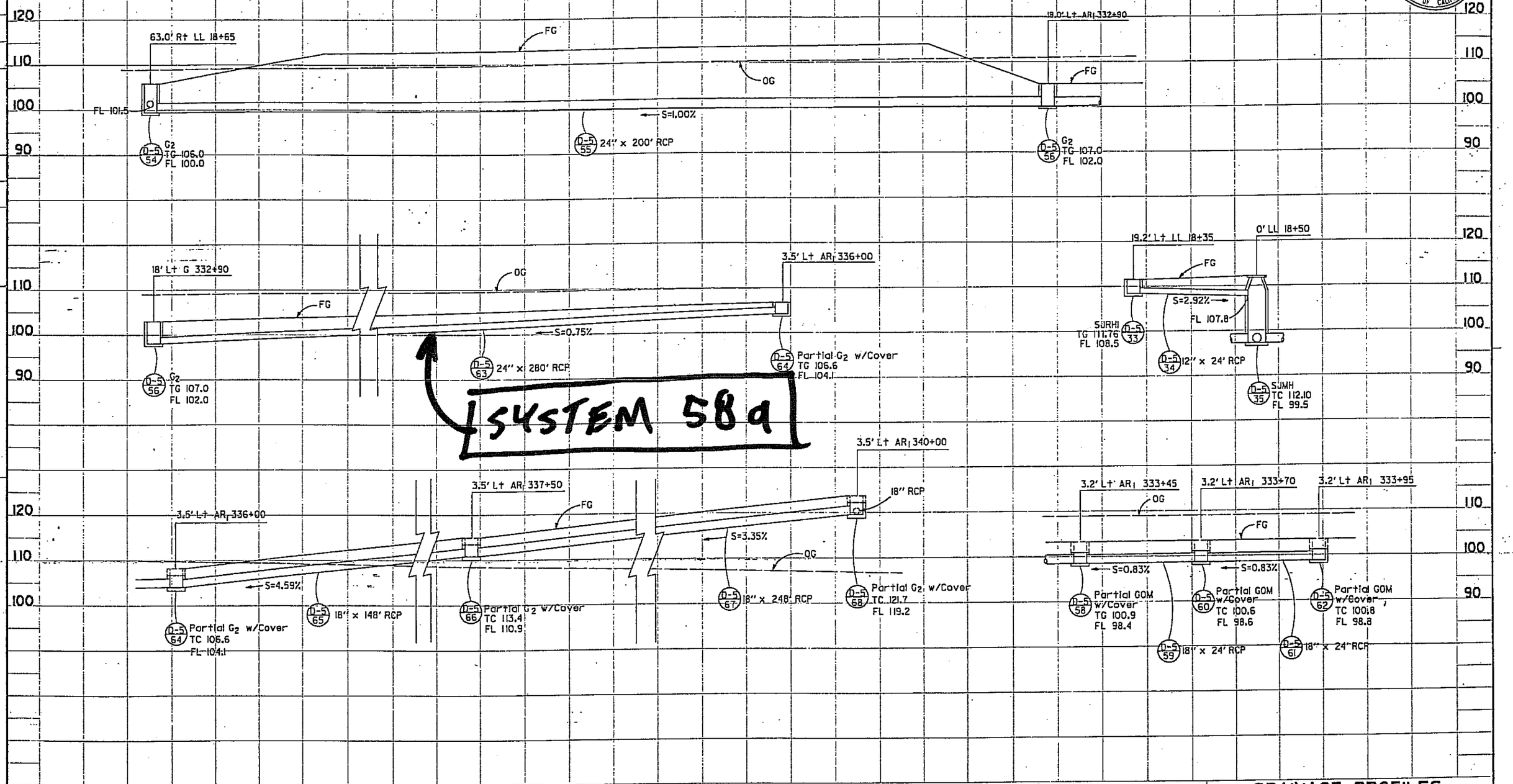

DRAINAGE PROFILES

SCALE: 1" = 10'

D-14

STATE OF CALIFORNIA - DEPARTMENT OF TRANSPORTATION

Caltrans

PROJECT ENGINEER S. D. NG

CALCULATED/DESIGNED BY | CHECKED BY | DATE | REVISED BY | DATE REVISED

FOR REDUCED PLANS ORIGINAL SCALE IS IN INCHES 0 1 2 3

CU | EA | 487241

FORM DC-02-92-PF (REV. 1/86)