W:\Solano TA - 58-0151B SR 12 Jameson Canyon\CADD\Cross Sections\58-0151B-Cross Sections Plot Template 1-49_Solano.dwg 6/10/2011 2:51 PM

263+50.00

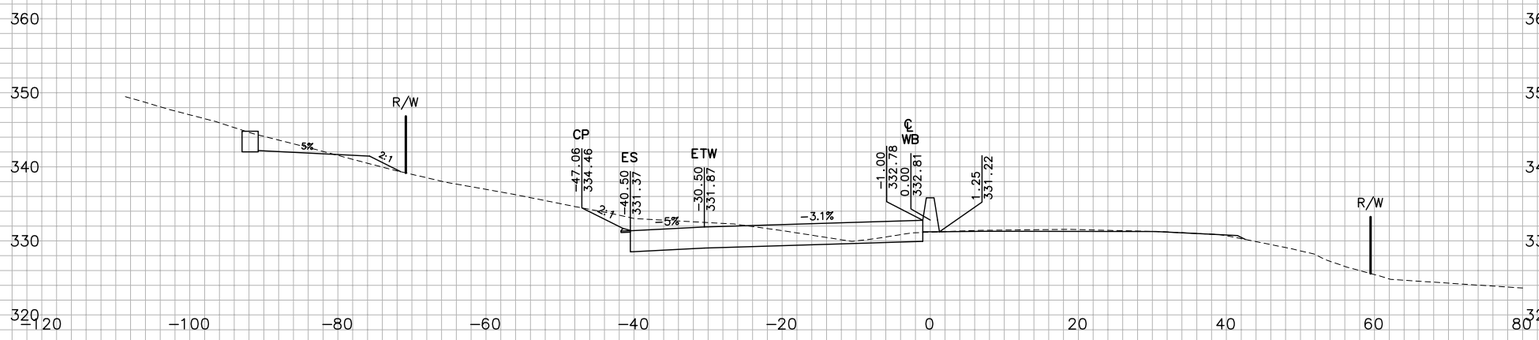

263+31.61

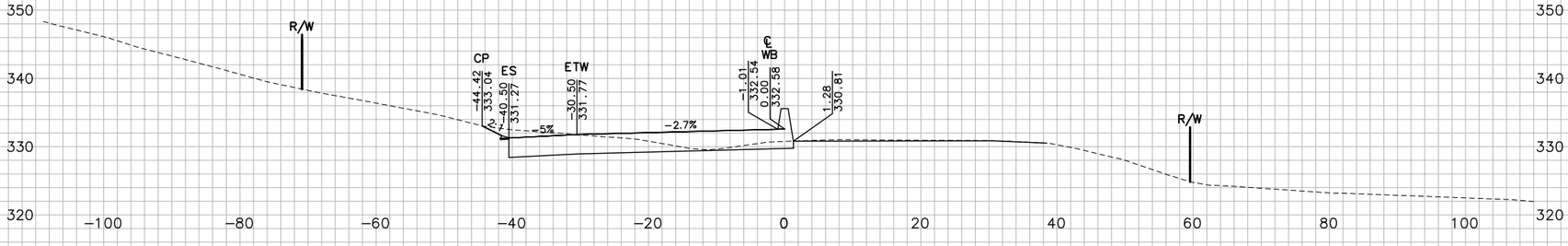

263+00.00

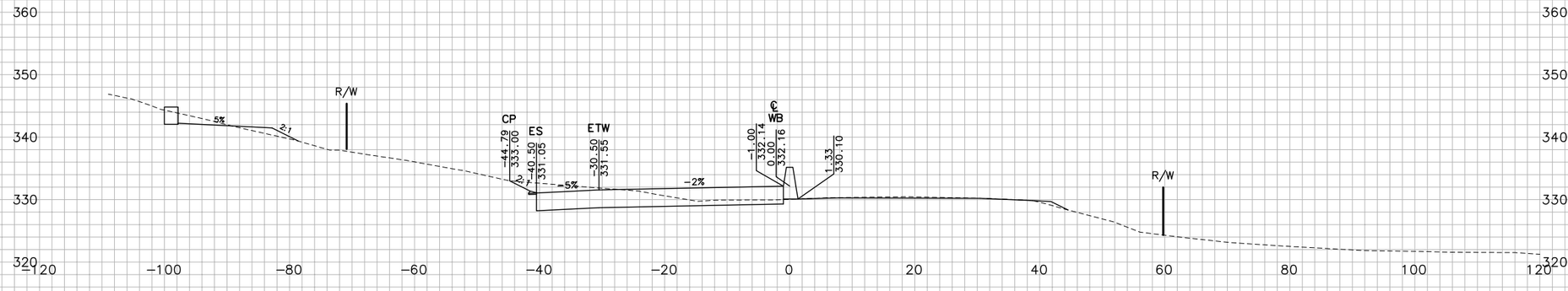

"JC" LINE

FOR EARTHWORK DEVELOPMENT ONLY

0 1 2 3

USERNAME => Ttnguyen

SHEET 1 OF 194

CROSS SECTIONS

SCALE: 1"=10'

EA 264141

GROUND			TEMPLATE		
PLOTTED BY	TN	DATE 10/2010	PLOTTED BY	TN	DATE 10/2010
CHECKED BY	JC	DATE 10/2010	CHECKED BY	JC	DATE 10/2010
INKED BY		DATE	PLANIMETERED BY		DATE
SURVEYED BY		DATE	FIELD BOOK NO		DATE

Dist	COUNTY	ROUTE	POST MILES TOTAL PROJECT
04	Nap,Sol	12	2.8/3.3, 0.0/2.6

W:\Solano TA – 58-0151B SR 12 Jameson Canyon\CADD\Cross Sections\58-0151B-Cross Sections Plot Template 1-49_Solano.dwg 6/10/2011 2:51 PM

GROUND
PLOTTED BY TN DATE 10/2010
CHECKED BY JC DATE 10/2010
INKED BY DATE
SURVEYED BY DATE

TEMPLATE
PLOTTED BY TN DATE 10/2010
CHECKED BY JC DATE 10/2010
PLANIMETERED BY DATE
FIELD BOOK NO DATE

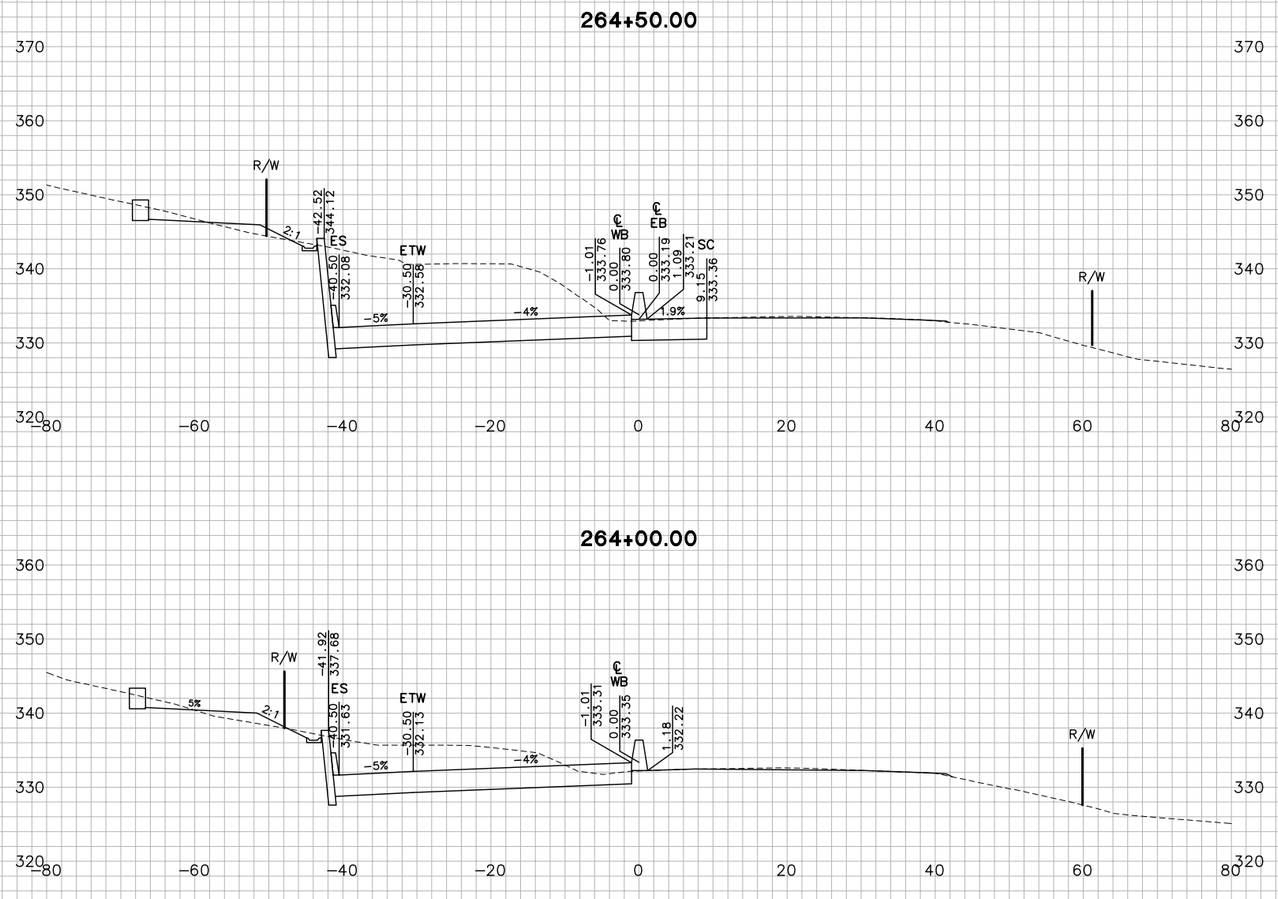

"JC" LINE

FOR EARTHWORK DEVELOPMENT ONLY

0 1 2 3

USERNAME => Ttnguyen

Dist	COUNTY	ROUTE	POST MILES TOTAL PROJECT
04	Nap,Sol	12	2.8/3.3, 0.0/2.6

SHEET 2 OF 194

CROSS SECTIONS

SCALE: 1"=10'

EA 264141

W:\Solano TA – 58-0151B SR 12 Jameson Canyon\CADD\Cross Sections\58-0151B-Cross Sections Plot Template 1-49_Solano.dwg 6/10/2011 2:51 PM

PLOTTED BY ____ DATE 10/2010
CHECKED BY ____ DATE 10/2010
INKED BY ____ DATE ____
SURVEYED BY ____ DATE ____

GROUND
TN ____ DATE 10/2010
JC ____ DATE 10/2010

PLOTTED BY ____ DATE ____
CHECKED BY ____ DATE ____
PLANIMETERED BY ____ DATE ____
FIELD BOOK NO ____

TEMPLATE
TN ____ DATE 10/2010
JC ____ DATE 10/2010

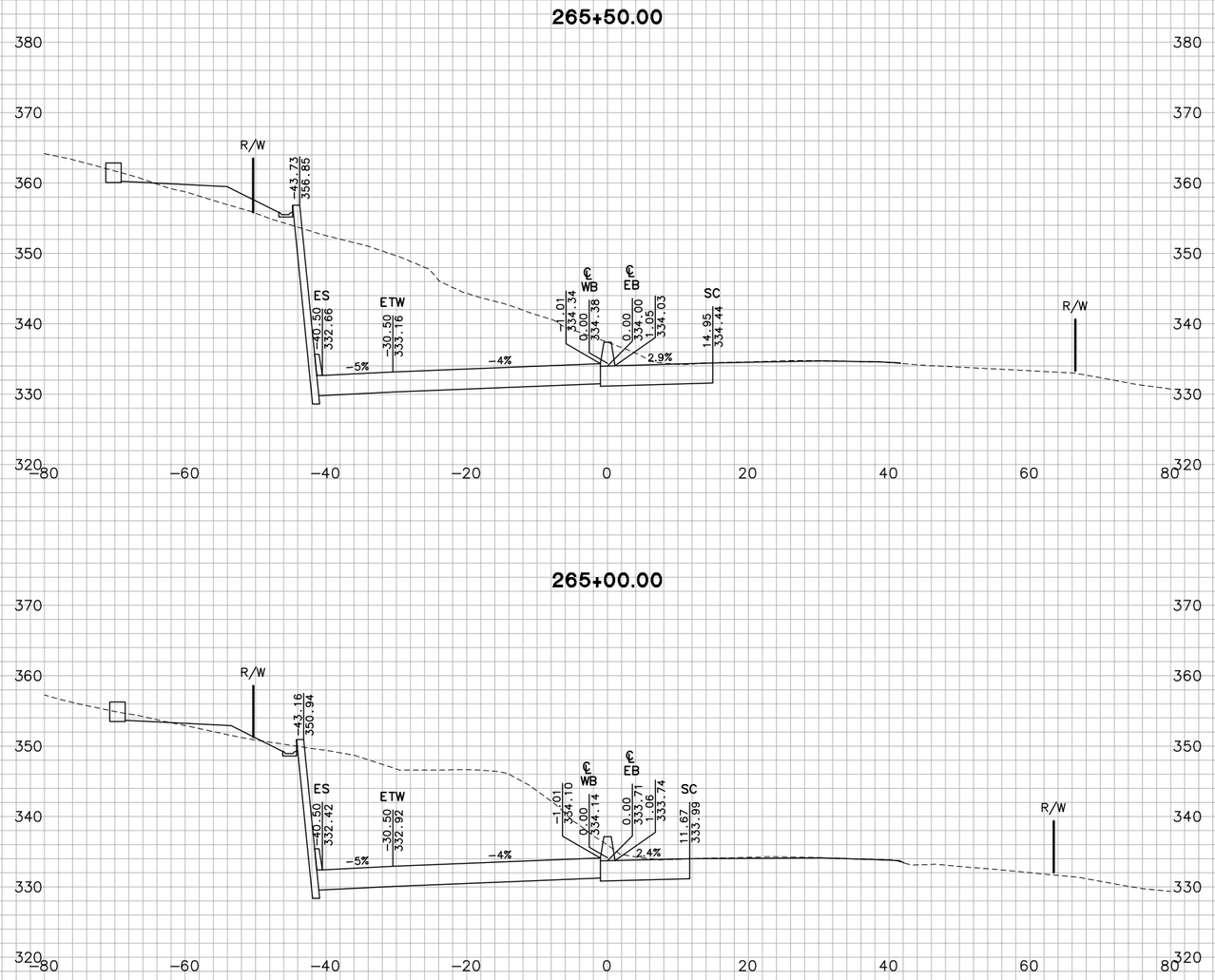

"JC" LINE

FOR EARTHWORK DEVELOPMENT ONLY

0 1 2 3

USERNAME => Ttnguyen

Dist	COUNTY	ROUTE	POST MILES TOTAL PROJECT
04	Nap,Sol	12	2.8/3.3, 0.0/2.6

SHEET 3 OF 194

CROSS SECTIONS

SCALE: 1"=10'

EA 264141

W:\Solano TA – 58-0151B SR 12 Jameson Canyon\CADD\Cross Sections\58-0151B-Cross Sections Plot Template 1-49_Solano.dwg 6/10/2011 2:51 PM

PLOTTED BY _____ DATE 10/2010
CHECKED BY _____ DATE 10/2010
INKED BY _____ DATE _____
SURVEYED BY _____ DATE _____

GROUND
TN _____ DATE 10/2010
JC _____ DATE 10/2010
_____ DATE _____
_____ DATE _____

TEMPLATE
TN _____ DATE _____
JC _____ DATE _____

PLOTTED BY _____
CHECKED BY _____
PLANIMETERED BY _____
FIELD BOOK NO _____ DATE _____

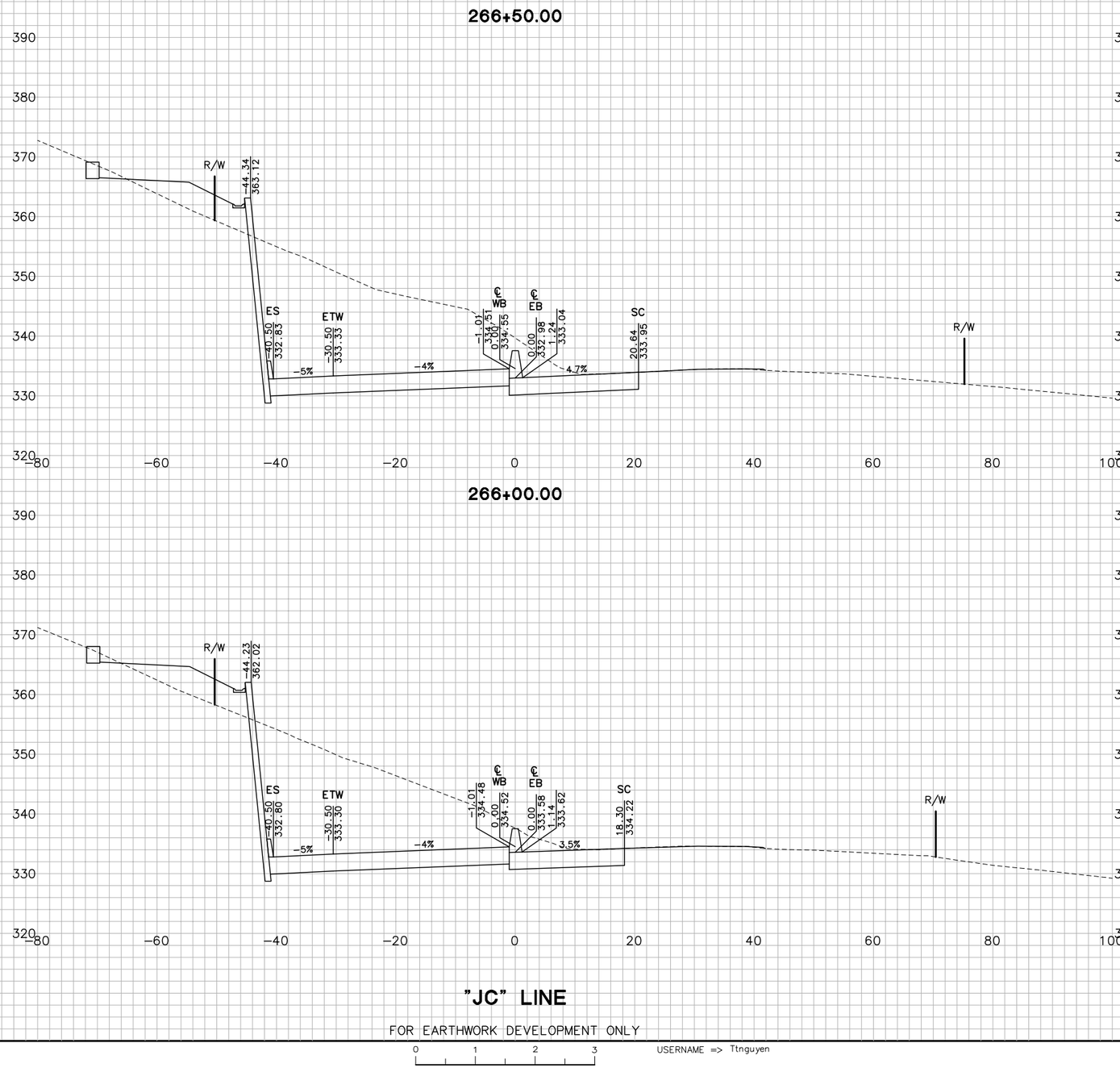

"JC" LINE

FOR EARTHWORK DEVELOPMENT ONLY

0 1 2 3

USERNAME => Ttnguyen

Dist	COUNTY	ROUTE	POST MILES TOTAL PROJECT
04	Nap,Sol	12	2.8/3.3, 0.0/2.6

SHEET 4 OF 194

CROSS SECTIONS

SCALE: 1"=10'

EA 264141

W:\Solano TA - 58-0151B SR 12 Jameson Canyon\CADD\Cross Sections\58-0151B-Cross Sections Plot Template 1-49_Solano.dwg 6/10/2011 2:52 PM

GROUND
PLOTTED BY TN DATE 10/2010
CHECKED BY JC DATE 10/2010
INKED BY DATE
SURVEYED BY DATE

TEMPLATE
PLOTTED BY TN DATE 10/2010
CHECKED BY JC DATE 10/2010
PLANIMETERED BY DATE
FIELD BOOK NO DATE

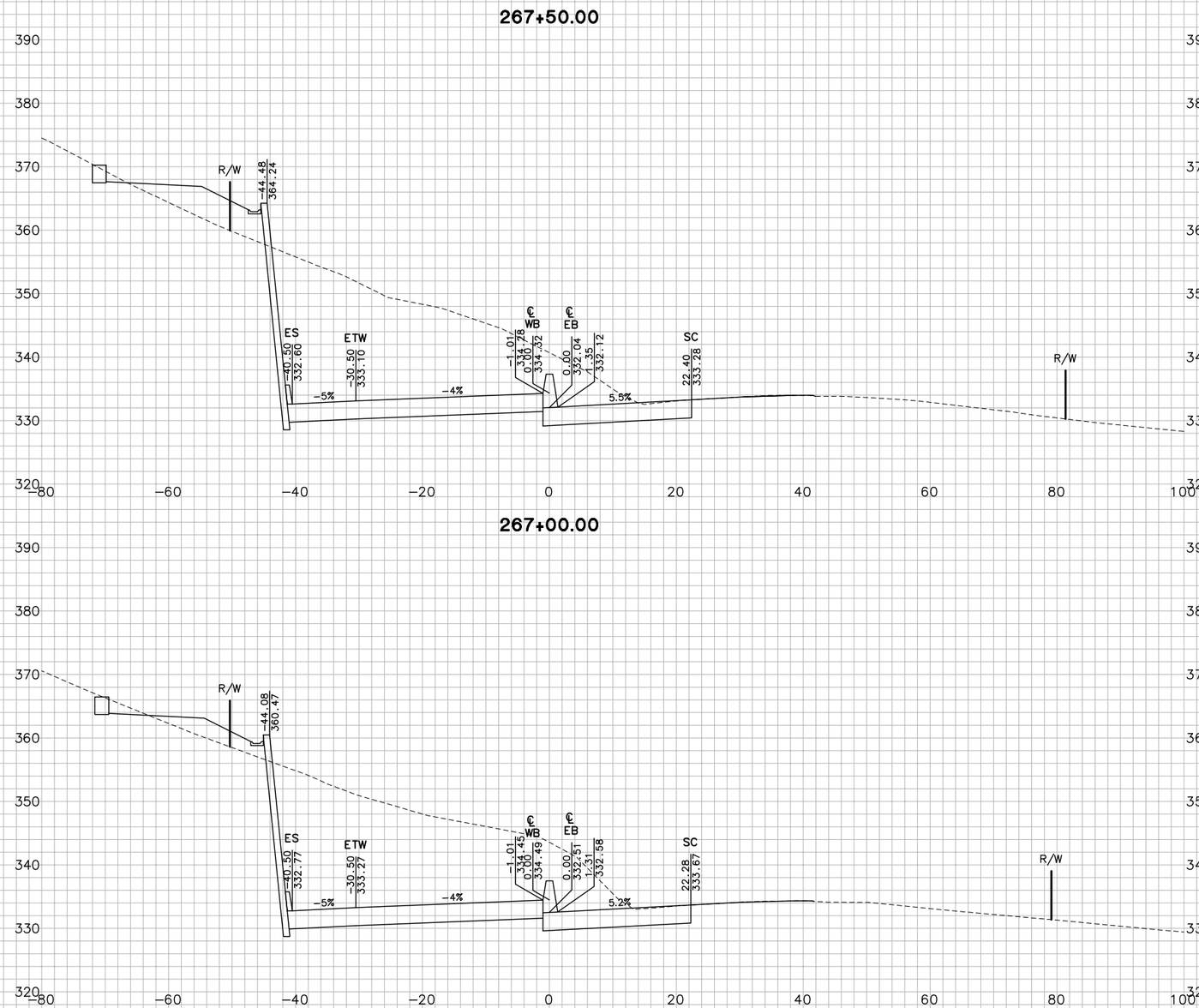

"JC" LINE

FOR EARTHWORK DEVELOPMENT ONLY

0 1 2 3

USERNAME => Ttnguyen

Dist	COUNTY	ROUTE	POST MILES TOTAL PROJECT
04	Nap,Sol	12	2.8/3.3, 0.0/2.6

SHEET 5 OF 194

CROSS SECTIONS

SCALE: 1"=10'

EA 264141

W:\Solano TA - 58-0151B SR 12 Jameson Canyon\CADD\Cross Sections\58-0151B-Cross Sections Plot Template 1-49_Solano.dwg 6/10/2011 2:52 PM

PLOTTED BY	TN	DATE	10/2010
CHECKED BY	JC	DATE	10/2010
INKED BY		DATE	
SURVEYED BY		DATE	

GROUND			
PLOTTED BY	TN	DATE	
CHECKED BY	JC	DATE	
INKED BY		DATE	
SURVEYED BY		DATE	

TEMPLATE			
PLOTTED BY	TN	DATE	
CHECKED BY	JC	DATE	
PLANIMETERED BY		DATE	
FIELD BOOK NO		DATE	

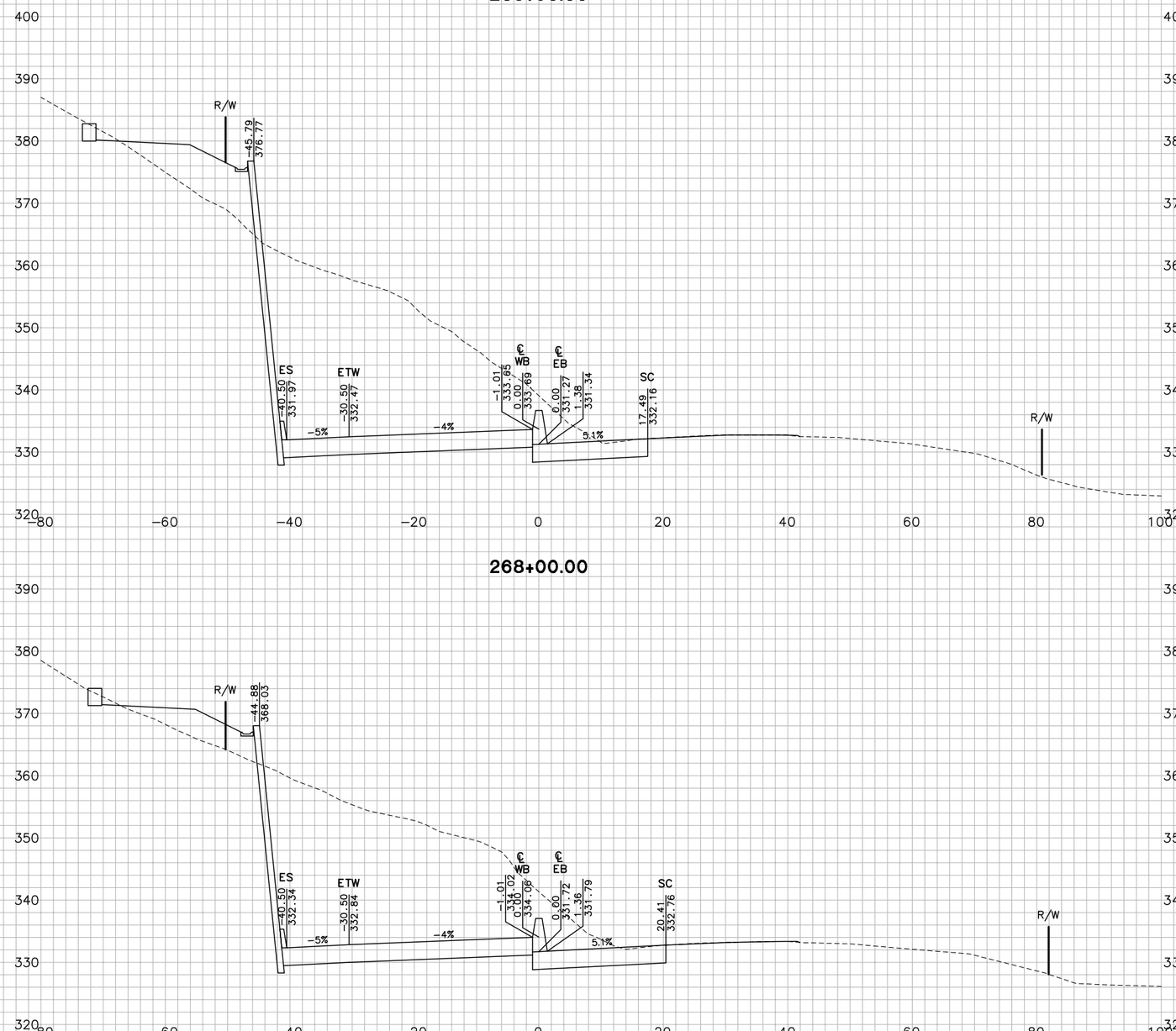

"JC" LINE

FOR EARTHWORK DEVELOPMENT ONLY

0 1 2 3

USERNAME => Ttnguyen

Dist	COUNTY	ROUTE	POST MILES TOTAL PROJECT
04	Nap,Sol	12	2.8/3.3, 0.0/2.6

SHEET 6 OF 194

CROSS SECTIONS

SCALE: 1"=10'

EA 264141

W:\Solano TA – 58-0151B SR 12 Jameson Canyon\CADD\Cross Sections\58-0151B-Cross Sections Plot Template 1-49_Solano.dwg 6/10/2011 2:52 PM

GROUND
PLOTTED BY TN DATE 10/2010
CHECKED BY JC DATE 10/2010
INKED BY DATE
SURVEYED BY DATE

TEMPLATE
PLOTTED BY TN DATE 10/2010
CHECKED BY JC DATE 10/2010
PLANIMETERED BY DATE
FIELD BOOK NO DATE

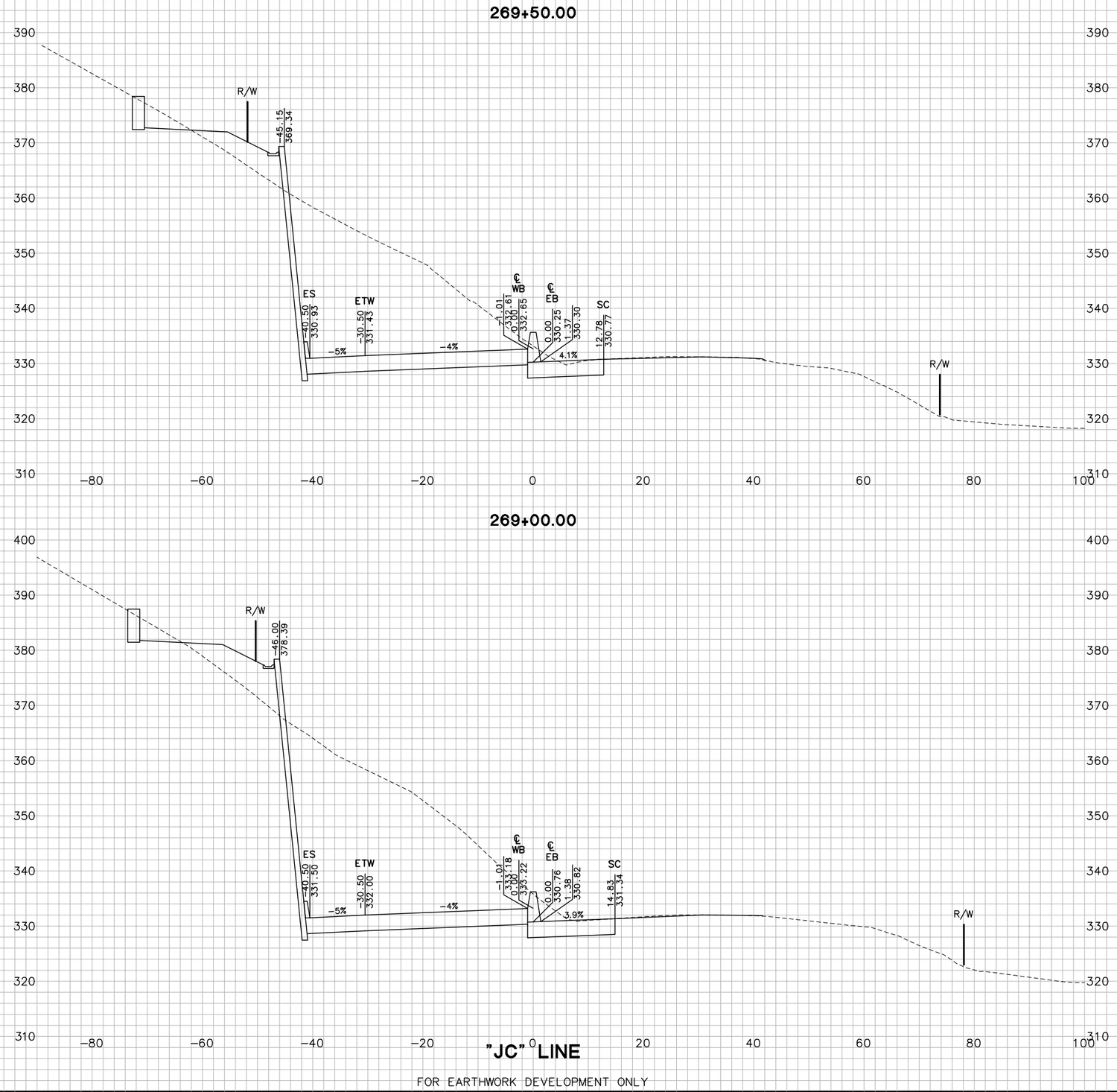

"JC" LINE

FOR EARTHWORK DEVELOPMENT ONLY

0 1 2 3

USERNAME => Ttnguyen

Dist	COUNTY	ROUTE	POST MILES TOTAL PROJECT
04	Nap,Sol	12	2.8/3.3, 0.0/2.6

SHEET 7 OF 194

CROSS SECTIONS

SCALE: 1"=10'

EA 264141

W:\Solano TA – 58-0151B SR 12 Jameson Canyon\CADD\Cross Sections\58-0151B-Cross Sections Plot Template 1-49_Solano.dwg 6/10/2011 2:52 PM

PLOTTED BY _____ DATE 10/2010
CHECKED BY JC DATE 10/2010
INKED BY _____ DATE _____
SURVEYED BY _____ DATE _____

GROUND
PLOTTED BY TN DATE 10/2010
CHECKED BY JC DATE 10/2010
PLANIMETERED BY _____ DATE _____
FIELD BOOK NO _____ DATE _____

TEMPLATE
PLOTTED BY TN DATE 10/2010
CHECKED BY JC DATE 10/2010
PLANIMETERED BY _____ DATE _____
FIELD BOOK NO _____ DATE _____

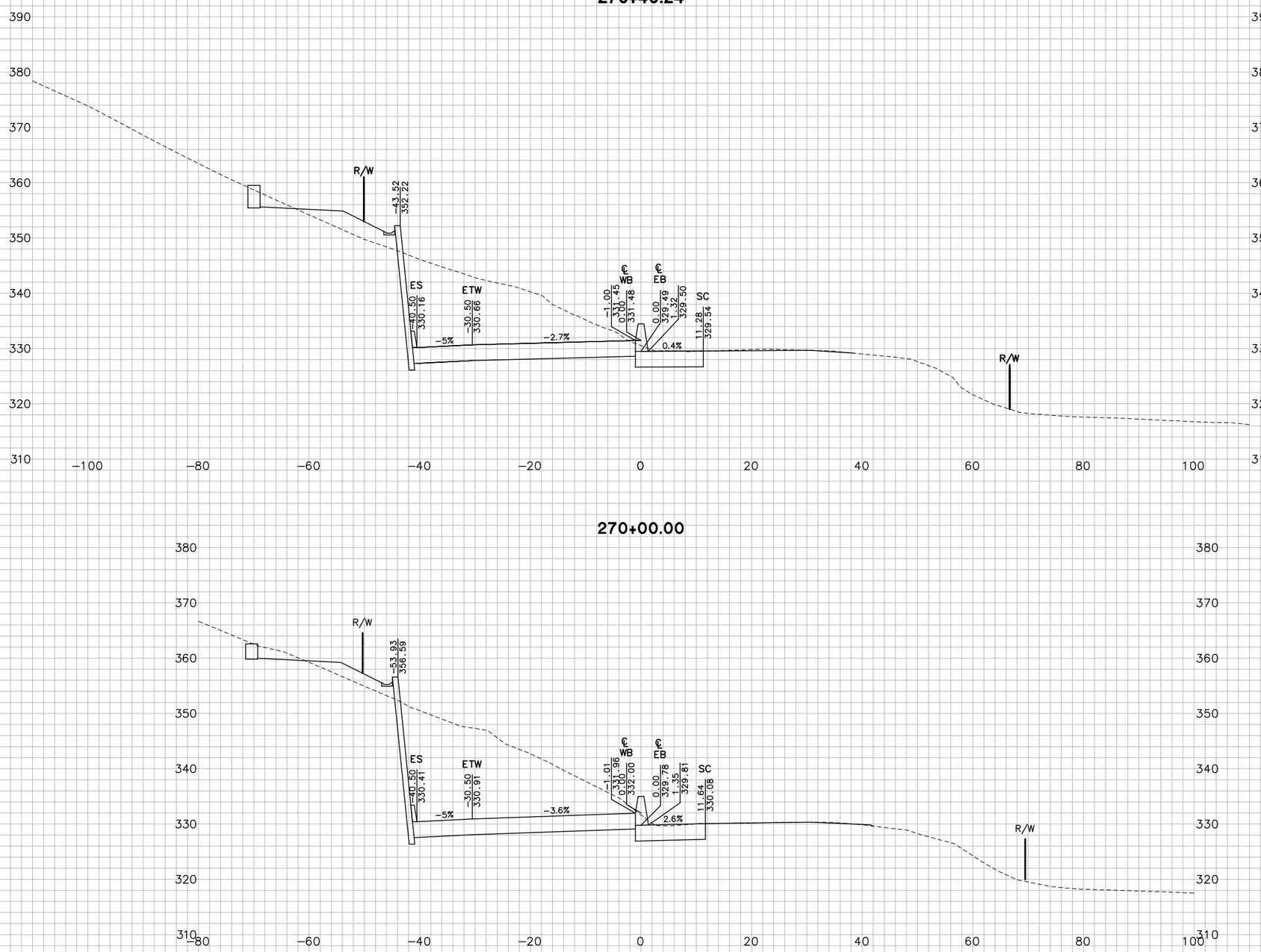

"JC" LINE

FOR EARTHWORK DEVELOPMENT ONLY

0 1 2 3

USERNAME => Ttnguyen

Dist	COUNTY	ROUTE	POST MILES TOTAL PROJECT
04	Nap,Sol	12	2.8/3.3, 0.0/2.6

CROSS SECTIONS

SCALE: 1"=10'

EA 264141

W:\Solano TA - 58-0151B SR 12 Jameson Canyon\CADD\Cross Sections\58-0151B-Cross Sections Plot Template 1-49_Solano.dwg 6/10/2011 2:53 PM

PLOTTED BY ____ DATE 10/2010
CHECKED BY ____ DATE 10/2010
INKED BY ____ DATE ____
SURVEYED BY ____ DATE ____

GROUND
TN ____ DATE 10/2010
JC ____ DATE 10/2010

PLOTTED BY ____ DATE ____
CHECKED BY ____ DATE ____
PLANIMETERED BY ____ DATE ____
FIELD BOOK NO ____ DATE ____

TEMPLATE
TN ____ DATE ____
JC ____ DATE ____

271+00.00

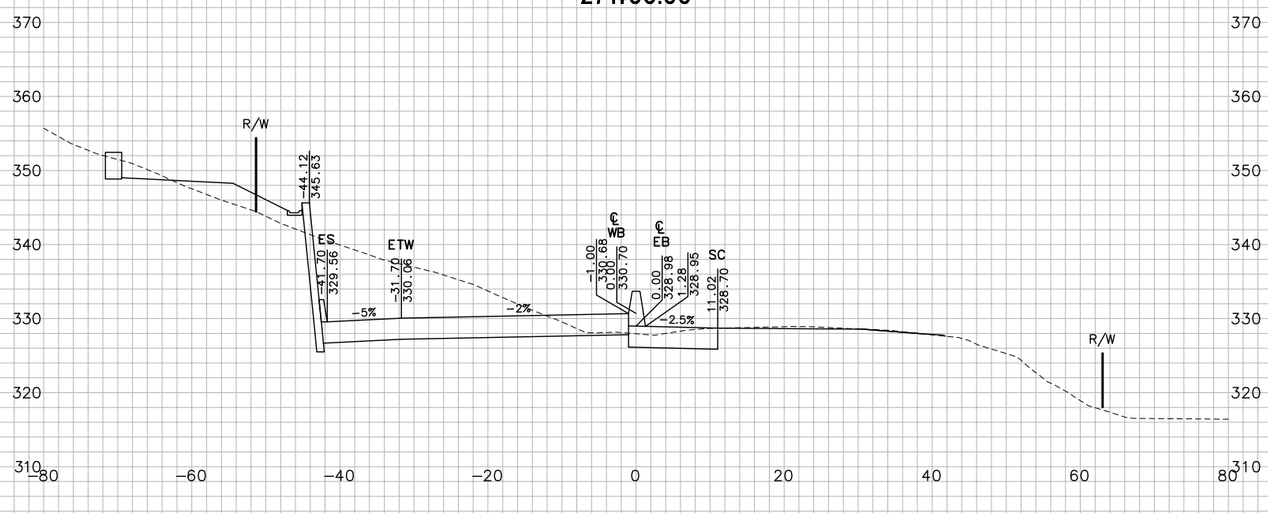

270+50.00

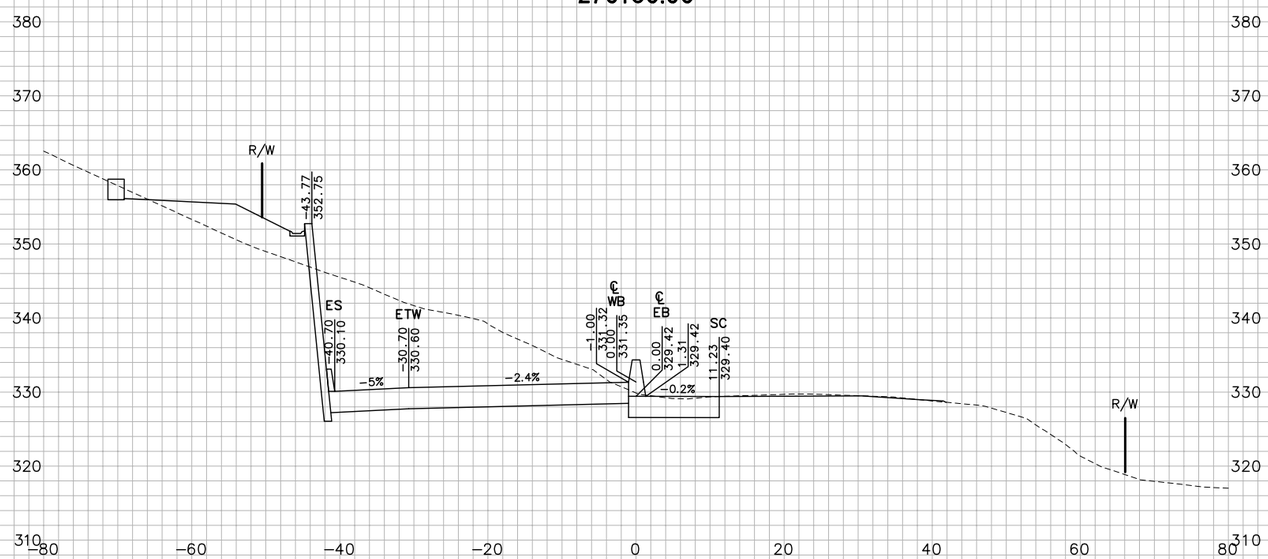

"JC" LINE

FOR EARTHWORK DEVELOPMENT ONLY

0 1 2 3

USERNAME => Ttnguyen

Dist	COUNTY	ROUTE	POST MILES TOTAL PROJECT
04	Nap,Sol	12	2.8/3.3, 0.0/2.6

SHEET 9 OF 194

CROSS SECTIONS

SCALE: 1"=10'

EA 264141

W:\Solano TA - 58-0151B SR 12 Jameson Canyon\CADD\Cross Sections\58-0151B-Cross Sections Plot Template 1-49_Solano.dwg 6/10/2011 2:53 PM

GROUND
PLOTTED BY TN DATE 10/2010
CHECKED BY JC DATE 10/2010
INKED BY DATE
SURVEYED BY DATE

TEMPLATE
PLOTTED BY TN DATE
CHECKED BY JC DATE
PLANIMETERED BY DATE
FIELD BOOK NO DATE

272+50.00

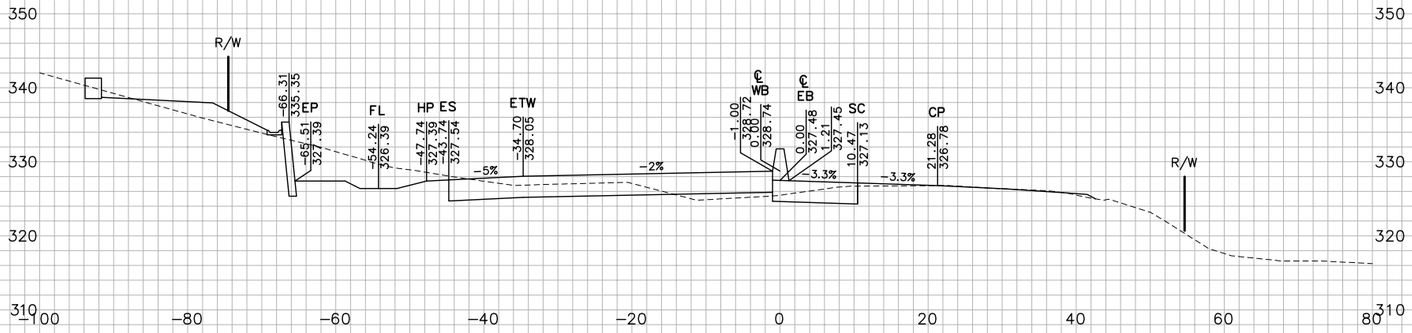

272+00.00

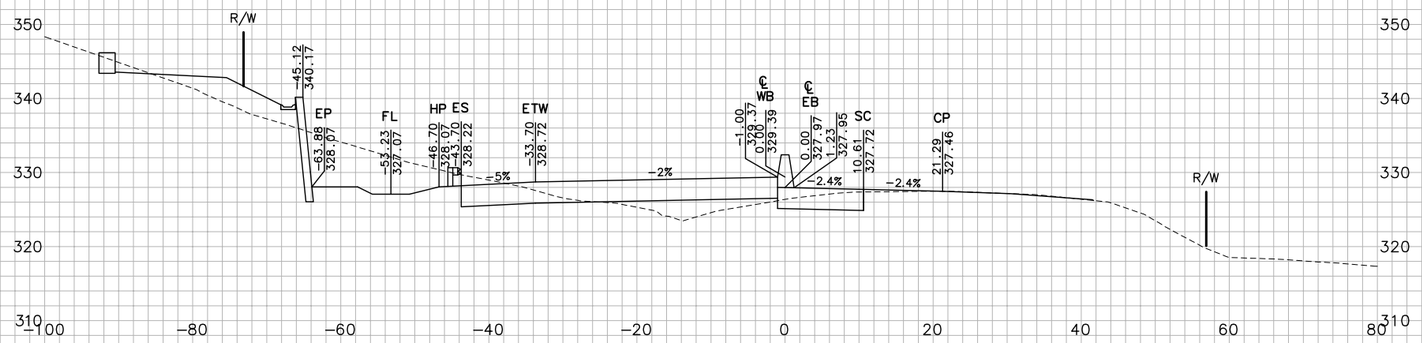

271+50.00

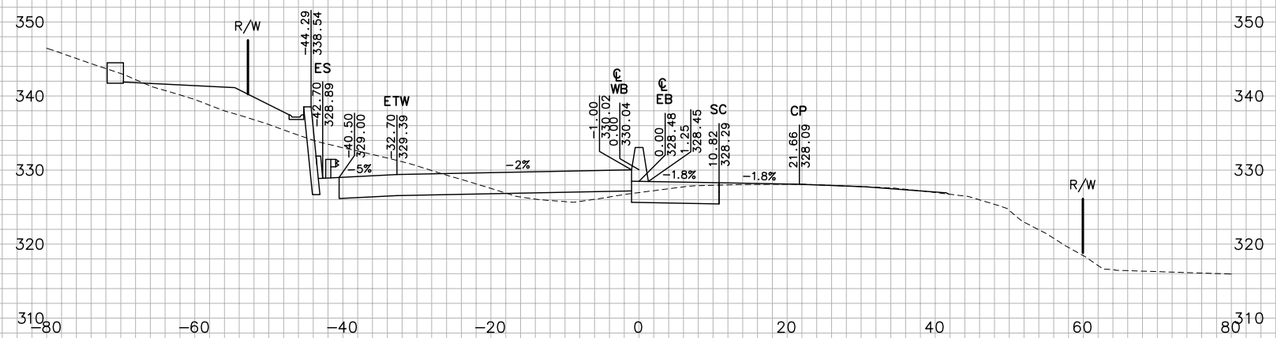

"JC" LINE

FOR EARTHWORK DEVELOPMENT ONLY

0 1 2 3

USERNAME => Ttnguyen

Dist	COUNTY	ROUTE	POST MILES TOTAL PROJECT
04	Nap,Sol	12	2.8/3.3, 0.0/2.6

SHEET 10 OF 194

CROSS SECTIONS

SCALE: 1"=10'

EA 264141

W:\Solano TA – 58-0151B SR 12 Jameson Canyon\CADD\Cross Sections\58-0151B-Cross Sections Plot Template 1-49_Solano.dwg 6/10/2011 2:53 PM

PLOTTED BY TN DATE 10/2010
CHECKED BY JC DATE 10/2010
INKED BY DATE
SURVEYED BY DATE

GROUND
PLOTTED BY TN DATE 10/2010
CHECKED BY JC DATE 10/2010
PLANIMETERED BY DATE
FIELD BOOK NO DATE

TEMPLATE
PLOTTED BY TN DATE 10/2010
CHECKED BY JC DATE 10/2010
PLANIMETERED BY DATE
FIELD BOOK NO DATE

274+00.00

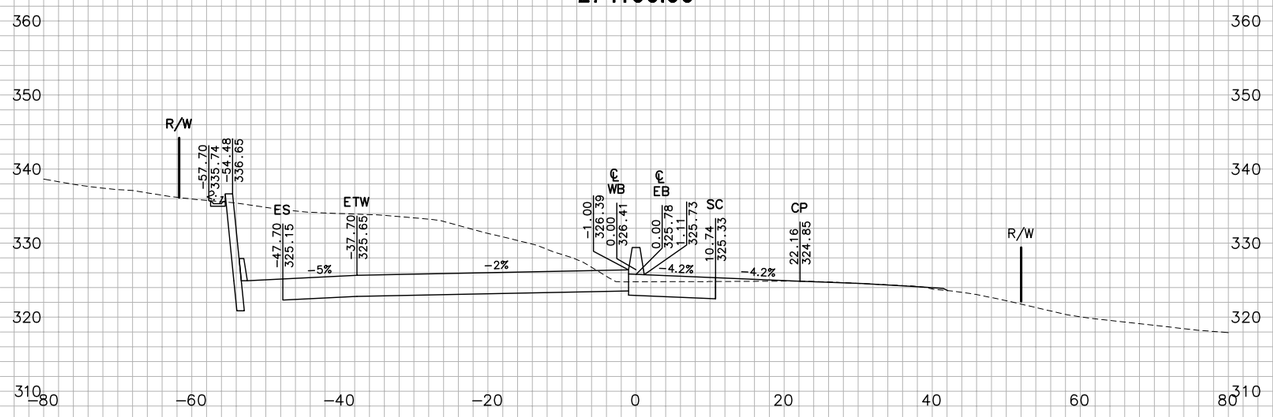

273+50.00

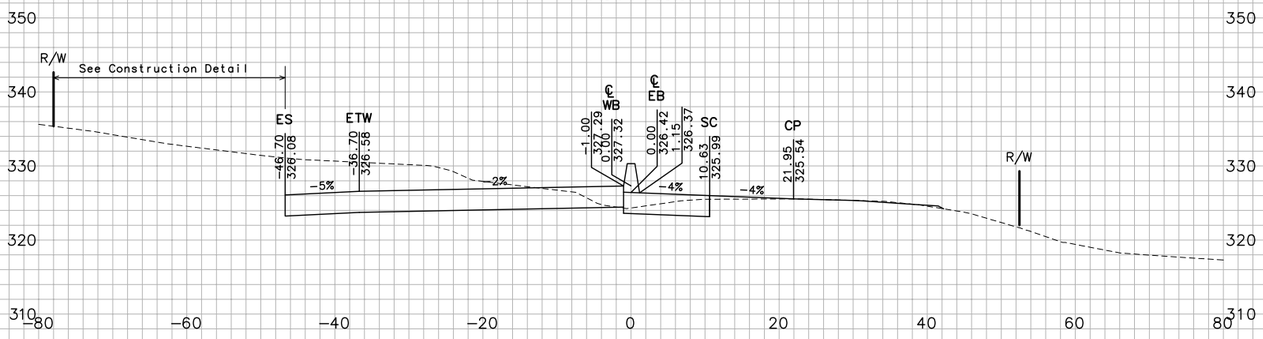

273+00.00

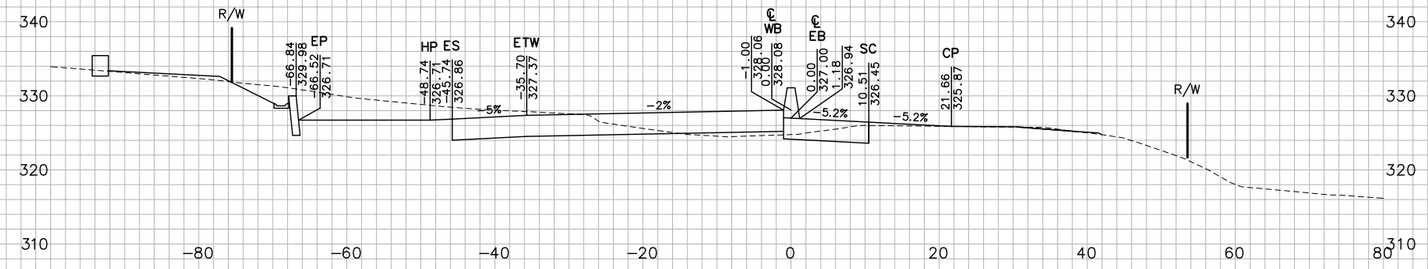

"JC" LINE

FOR EARTHWORK DEVELOPMENT ONLY

0 1 2 3

USERNAME => Ttnguyen

SHEET 11 OF 194

CROSS SECTIONS

SCALE: 1"=10'

EA 264141

Dist	COUNTY	ROUTE	POST MILES TOTAL PROJECT
04	Nap, Sol	12	2.8/3.3, 0.0/2.6

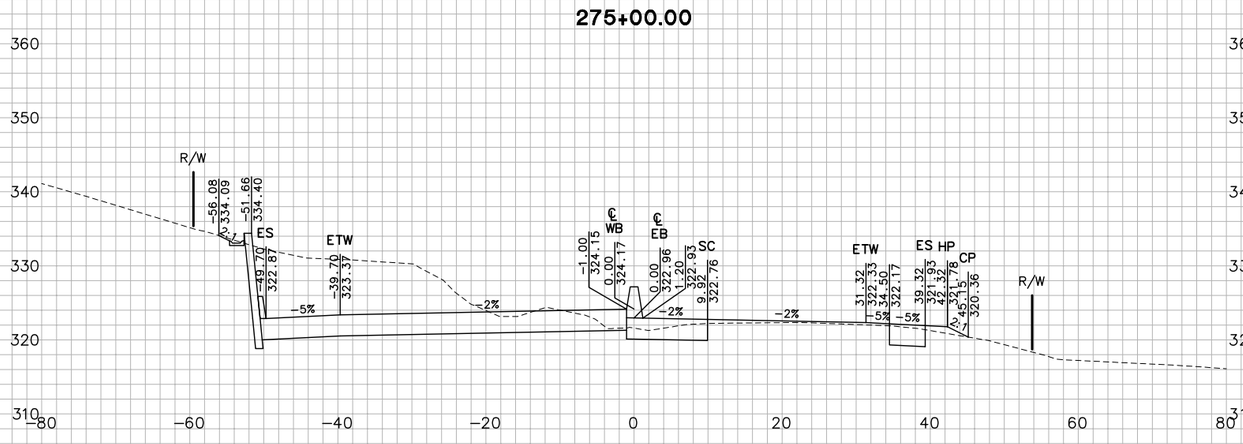

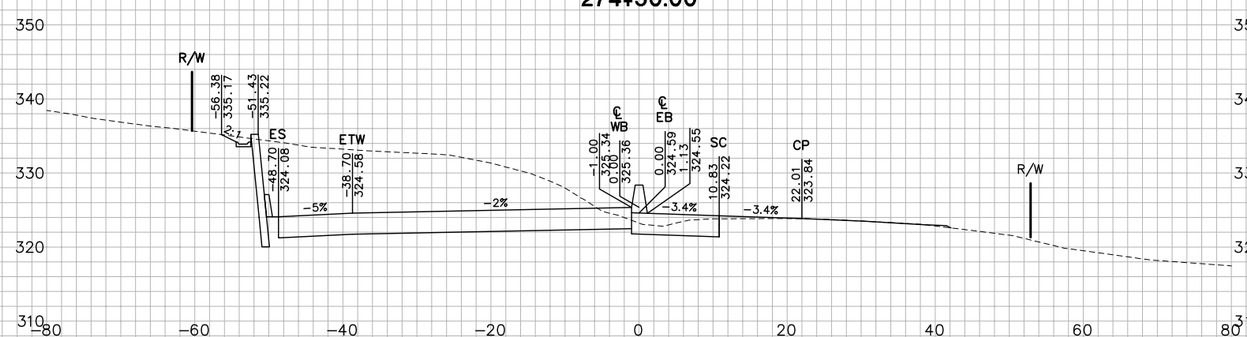

"JC" LINE

FOR EARTHWORK DEVELOPMENT ONLY

0 1 2 3

USERNAME => Ttnguyen

Dist	COUNTY	ROUTE	POST MILES TOTAL PROJECT
04	Nap,Sol	12	2.8/3.3, 0.0/2.6

SHEET 12 OF 194

CROSS SECTIONS

SCALE: 1"=10'

EA 264141

GROUND
PLOTTED BY TN DATE 10/2010
CHECKED BY JC DATE 10/2010
INKED BY DATE
SURVEYED BY DATE

TEMPLATE
PLOTTED BY TN DATE 10/2010
CHECKED BY JC DATE 10/2010
PLANIMETERED BY DATE
FIELD BOOK NO DATE

W:\Solano TA - 58-0151B SR 12 Jameson Canyon\CADD\Cross Sections\58-0151B-Cross Sections Plot Template 1-49_Solano.dwg 6/10/2011 2:53 PM

W:\Solano TA – 58-0151B SR 12 Jameson Canyon\CADD\Cross Sections\58-0151B-Cross Sections Plot Template 1-49_Solano.dwg 6/10/2011 2:54 PM

PLOTTED BY		GROUND	
CHECKED BY		TN	10/2010 DATE
INKED BY		JC	10/2010 DATE
SURVEYED BY			DATE
		TEMPLATE	
		TN	DATE 10/2010
		JC	DATE 10/2010
		PLANIMETERED BY	DATE
		FIELD BOOK NO	DATE

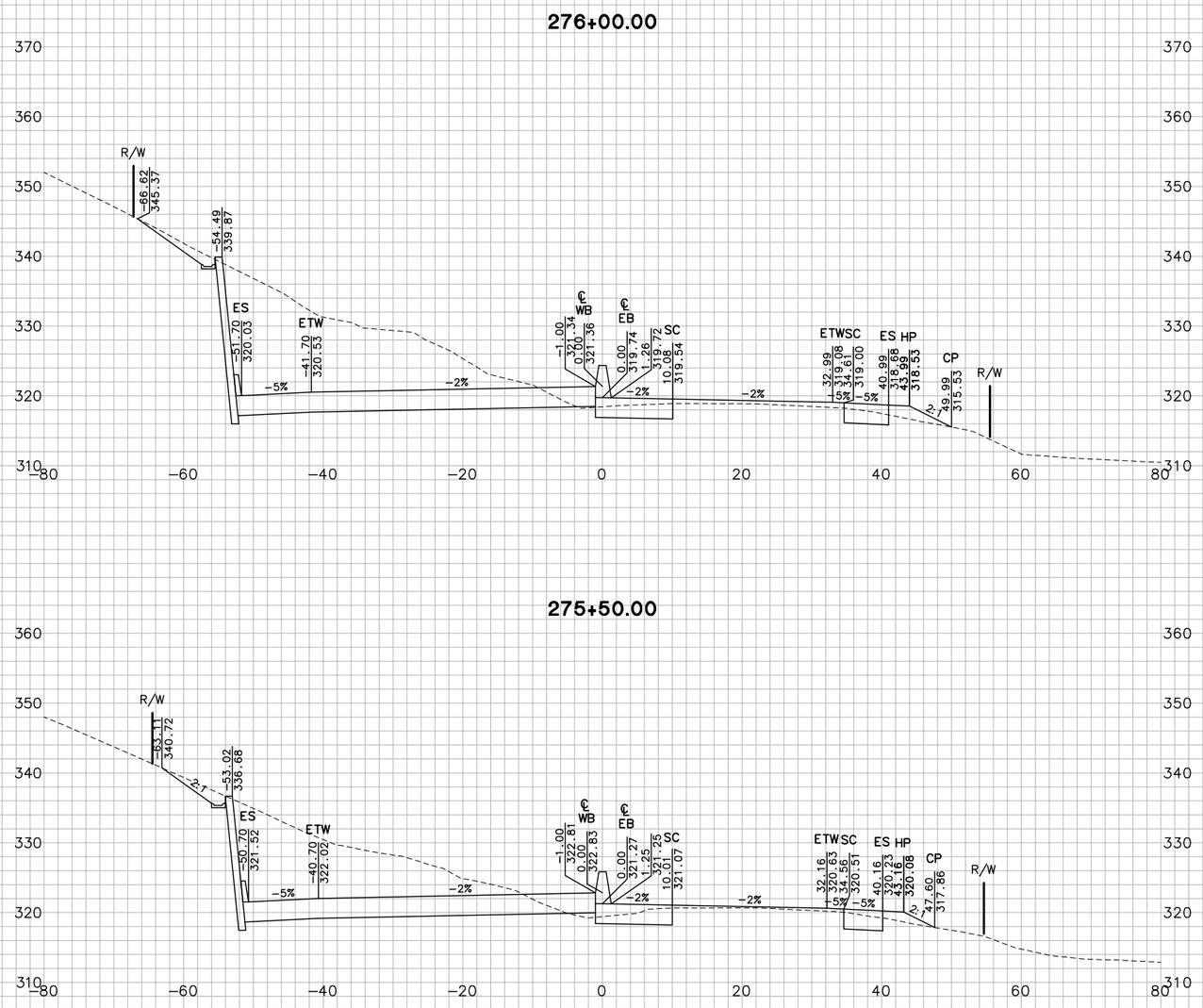

"JC" LINE

FOR EARTHWORK DEVELOPMENT ONLY

0 1 2 3

USERNAME => Ttnguyen

Dist	COUNTY	ROUTE	POST MILES TOTAL PROJECT
04	Nap,Sol	12	2.8/3.3, 0.0/2.6

SHEET 13 OF 194

CROSS SECTIONS

SCALE: 1"=10'

EA 264141

W:\Solano TA – 58-0151B SR 12 Jameson Canyon\CADD\Cross Sections\58-0151B-Cross Sections Plot Template 1-49_Solano.dwg 6/10/2011 2:54 PM

TEMPLATE

GROUND	TN	10/2010	PLOTTED BY
PLOTTED BY	TN	DATE	
CHECKED BY	JC	DATE	10/2010
INKED BY		DATE	
SURVEYED BY		DATE	

PLOTTED BY	TN	DATE	10/2010
CHECKED BY	JC	DATE	10/2010
PLANIMETERED BY		DATE	
FIELD BOOK NO		DATE	

277+00.00

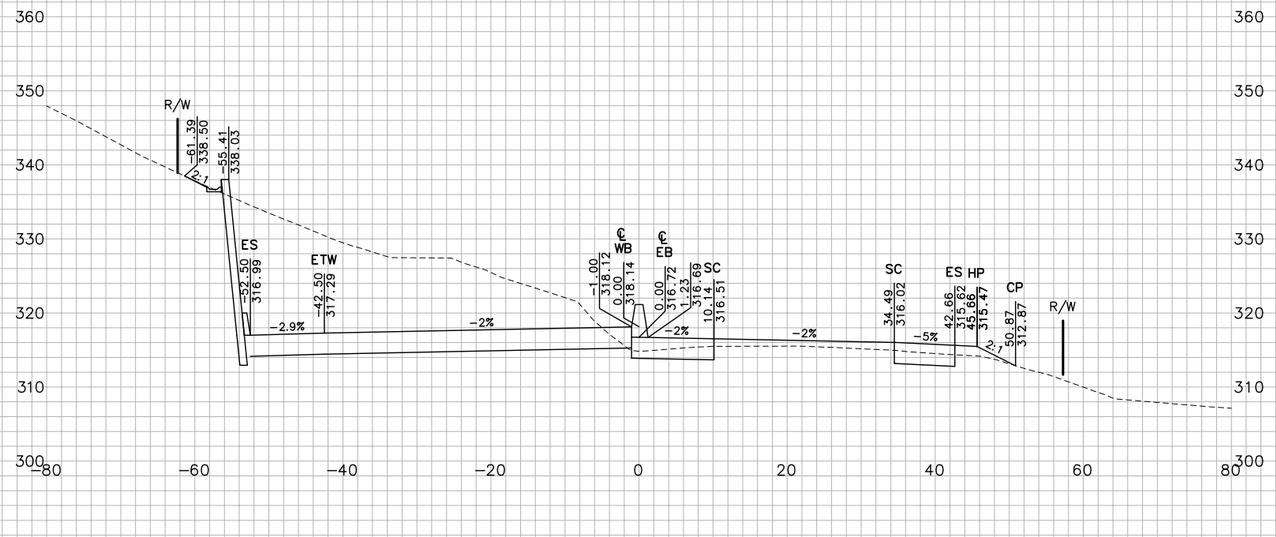

276+50.00

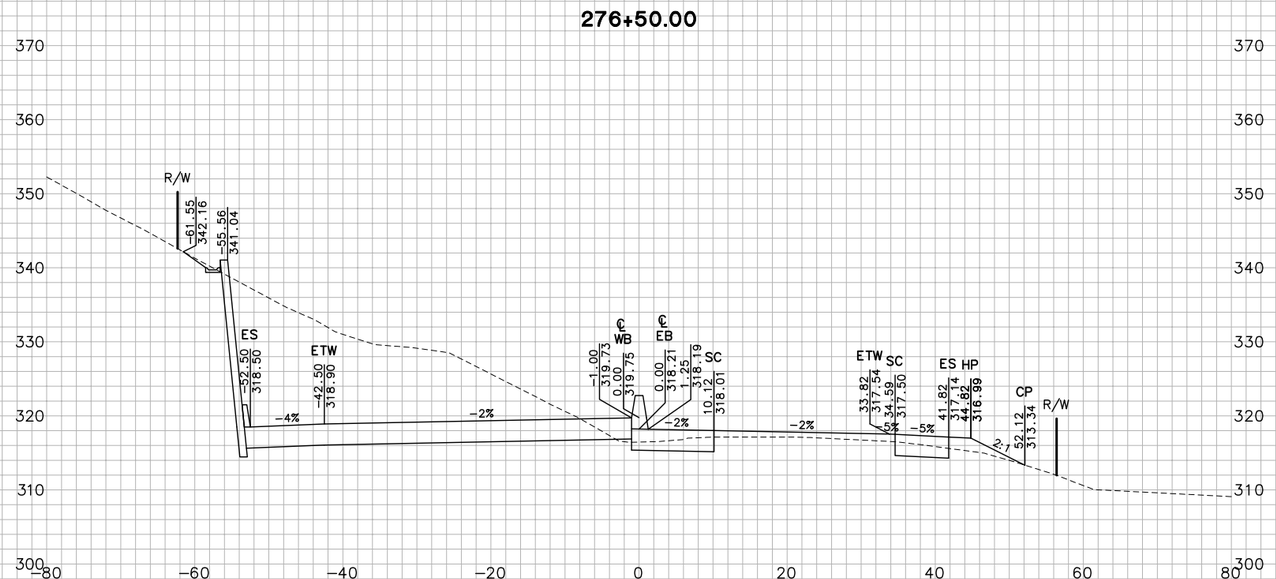

FOR EARTHWORK DEVELOPMENT ONLY

0 1 2 3

USERNAME => Ttnguyen

Dist	COUNTY	ROUTE	POST MILES TOTAL PROJECT
04	Nap,Sol	12	2.8/3.3, 0.0/2.6

SHEET 14 OF 194

CROSS SECTIONS

SCALE: 1"=10'

EA 264141

W:\Solano TA - 58-0151B SR 12 Jameson Canyon\CADD\Cross Sections\58-0151B-Cross Sections Plot Template 1-49_Solano.dwg 6/10/2011 2:54 PM

GROUND
PLOTTED BY TN DATE 10/2010
CHECKED BY JC DATE 10/2010
INKED BY _____ DATE _____
SURVEYED BY _____ DATE _____

TEMPLATE
PLOTTED BY TN DATE 10/2010
CHECKED BY JC DATE 10/2010
PLANIMETERED BY _____ DATE _____
FIELD BOOK NO _____ DATE _____

278+00.00

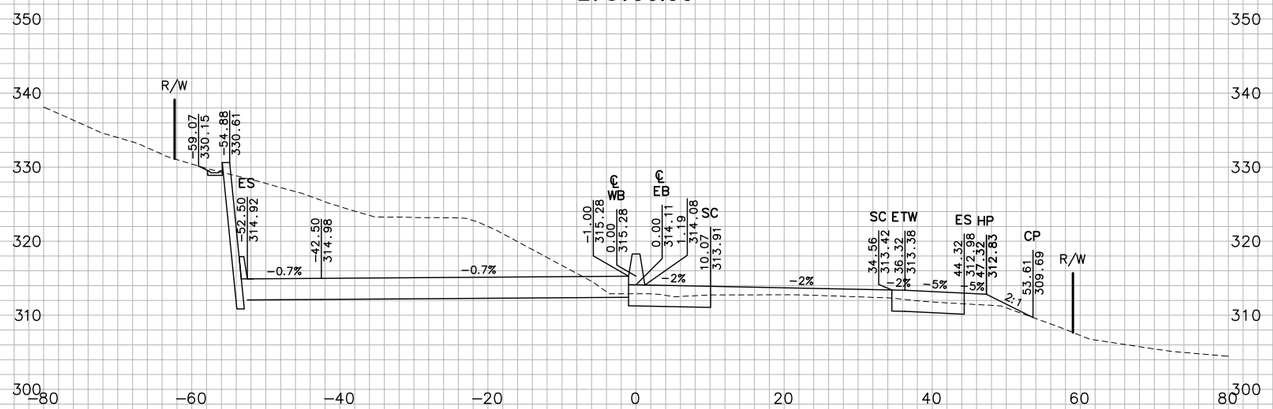

277+50.00

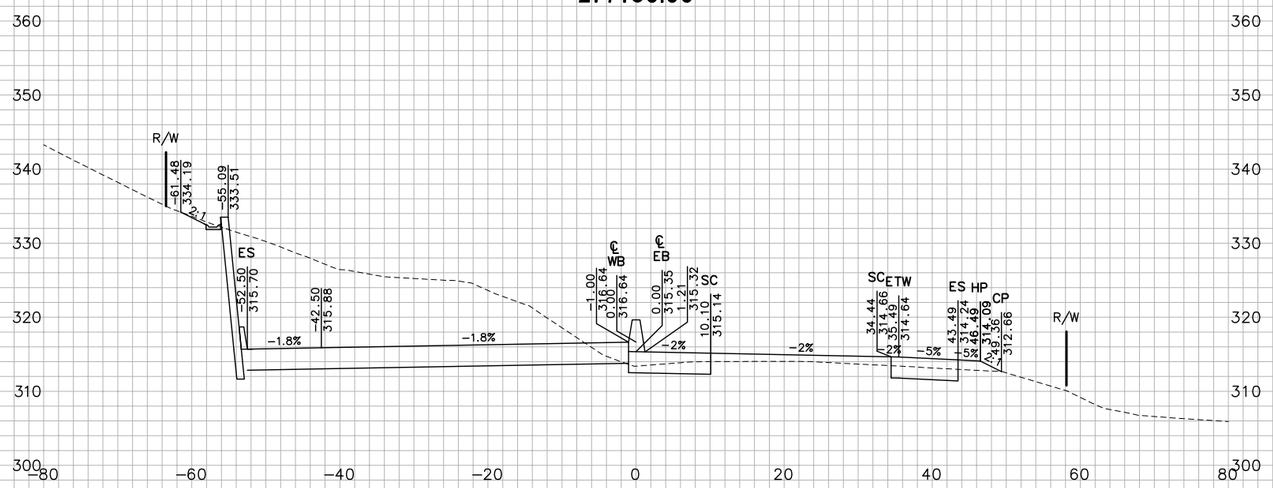

"JC" LINE

FOR EARTHWORK DEVELOPMENT ONLY

0 1 2 3

USERNAME => Ttnguyen

Dist	COUNTY	ROUTE	POST MILES TOTAL PROJECT
04	Nap,Sol	12	2.8/3.3, 0.0/2.6

SHEET 15 OF 194

CROSS SECTIONS

SCALE: 1"=10'

EA 264141

W:\Solano TA - 58-0151B SR 12 Jameson Canyon\CADD\Cross Sections\58-0151B-Cross Sections Plot Template 1-49_Solano.dwg 6/10/2011 2:54 PM

PLOTTED BY ____ DATE 10/2010
CHECKED BY ____ DATE 10/2010
INKED BY ____ DATE ____
SURVEYED BY ____ DATE ____

GROUND
PLOTTED BY TN DATE 10/2010
CHECKED BY JC DATE 10/2010
PLANIMETERED BY ____ DATE ____
FIELD BOOK NO ____ DATE ____

TEMPLATE
PLOTTED BY TN DATE ____
CHECKED BY JC DATE ____
PLANIMETERED BY ____ DATE ____
FIELD BOOK NO ____ DATE ____

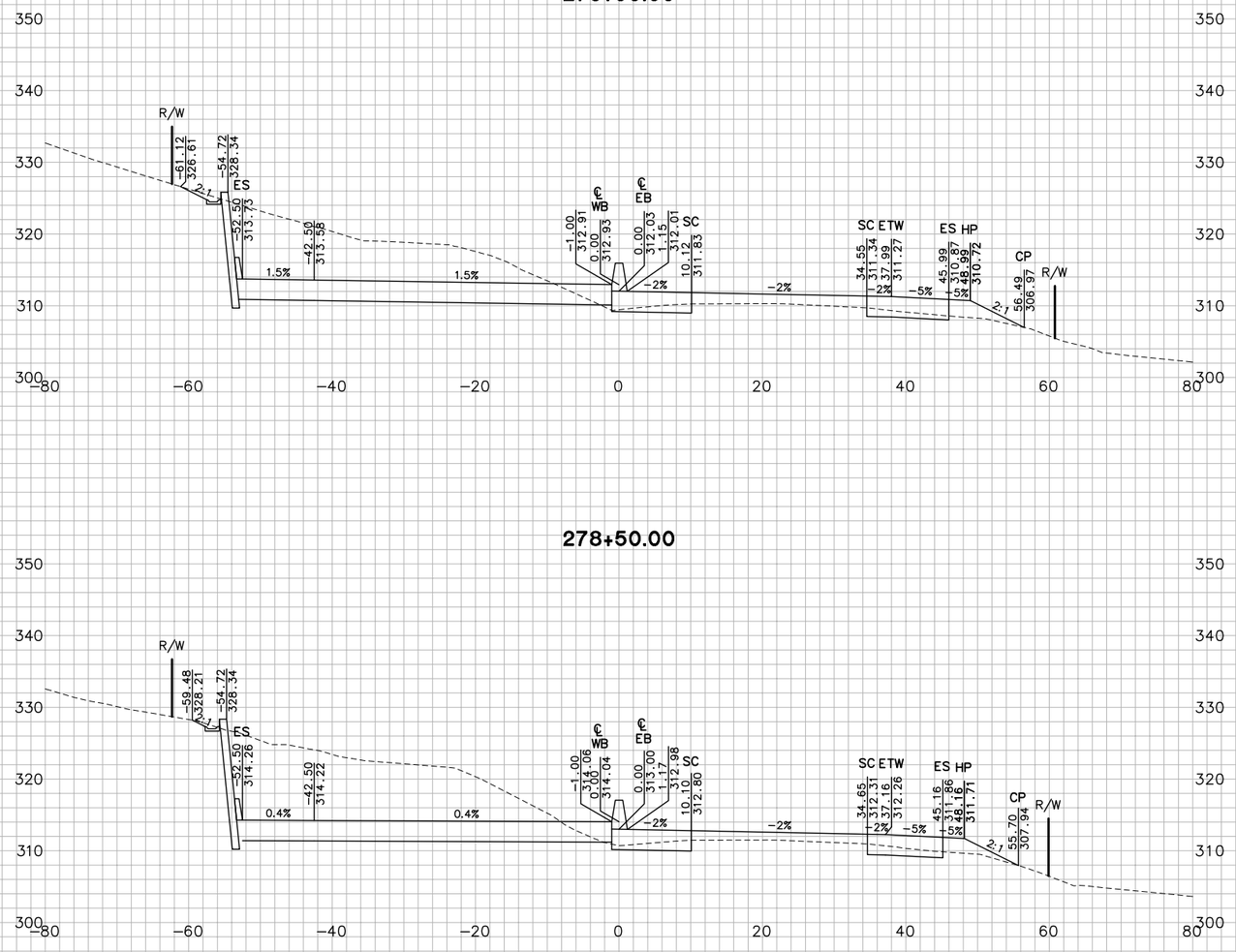

"JC" LINE

FOR EARTHWORK DEVELOPMENT ONLY

0 1 2 3

USERNAME => Ttnguyen

Dist	COUNTY	ROUTE	POST MILES TOTAL PROJECT
04	Nap.Sol	12	2.8/3.3, 0.0/2.6

CROSS SECTIONS

SCALE: 1"=10'

EA 264141

W:\Solano TA - 58-0151B SR 12 Jameson Canyon\CADD\Cross Sections\58-0151B-Cross Sections Plot Template 1-49_Solano.dwg 6/10/2011 2:55 PM

GROUND
PLOTTED BY TN DATE 10/2010
CHECKED BY JC DATE 10/2010
INKED BY DATE
SURVEYED BY DATE

TEMPLATE
PLOTTED BY TN DATE 10/2010
CHECKED BY JC DATE 10/2010
PLANIMETERED BY DATE
FIELD BOOK NO DATE

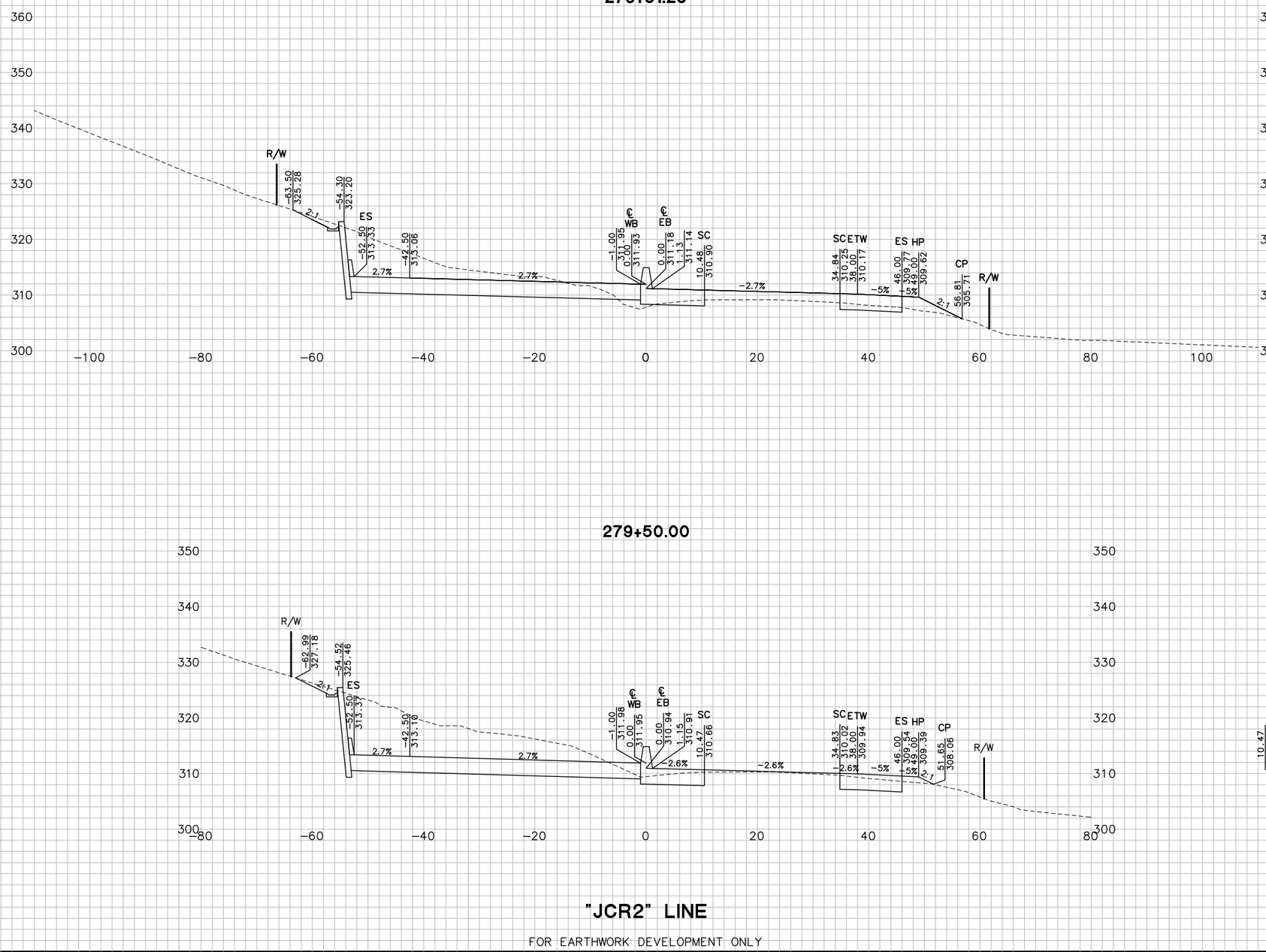

"JCR2" LINE

FOR EARTHWORK DEVELOPMENT ONLY

0 1 2 3

USERNAME => Ttnguyen

Dist	COUNTY	ROUTE	POST MILES TOTAL PROJECT
04	Nap,Sol	12	2.8/3.3, 0.0/2.6

CROSS SECTIONS

SCALE: 1"=10'

EA 264141

W:\Solano TA – 58-0151B SR 12 Jameson Canyon\CADD\Cross Sections\58-0151B-Cross Sections Plot Template 1-49_Solano.dwg 6/10/2011 2:55 PM

TEMPLATE

GROUND
PLOTTED BY TN DATE 10/2010
CHECKED BY JC DATE 10/2010
INKED BY _____ DATE _____
SURVEYED BY _____ DATE _____

PLOTTED BY TN DATE 10/2010
CHECKED BY JC DATE 10/2010
PLANIMETERED BY _____ DATE _____
FIELD BOOK NO _____ DATE _____

280+50.00

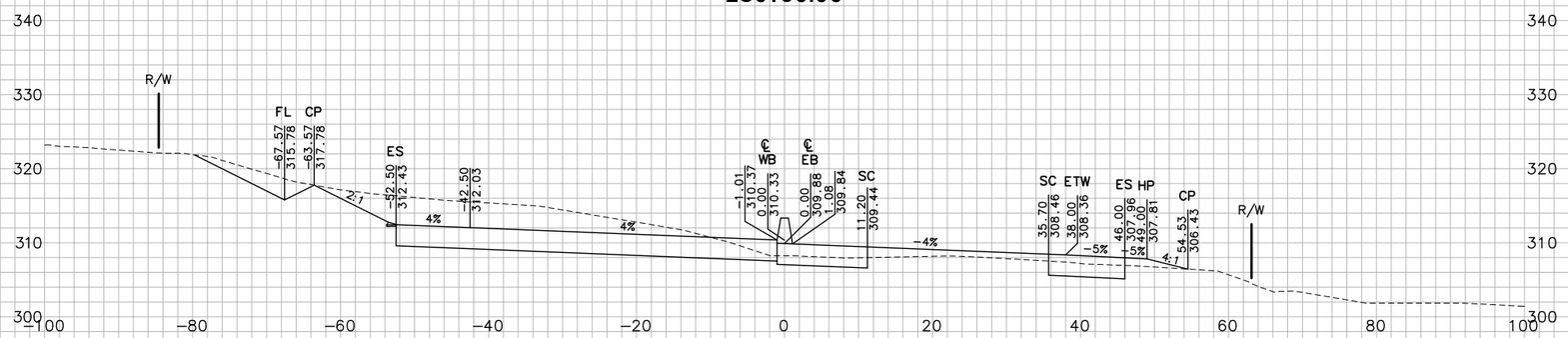

280+00.00

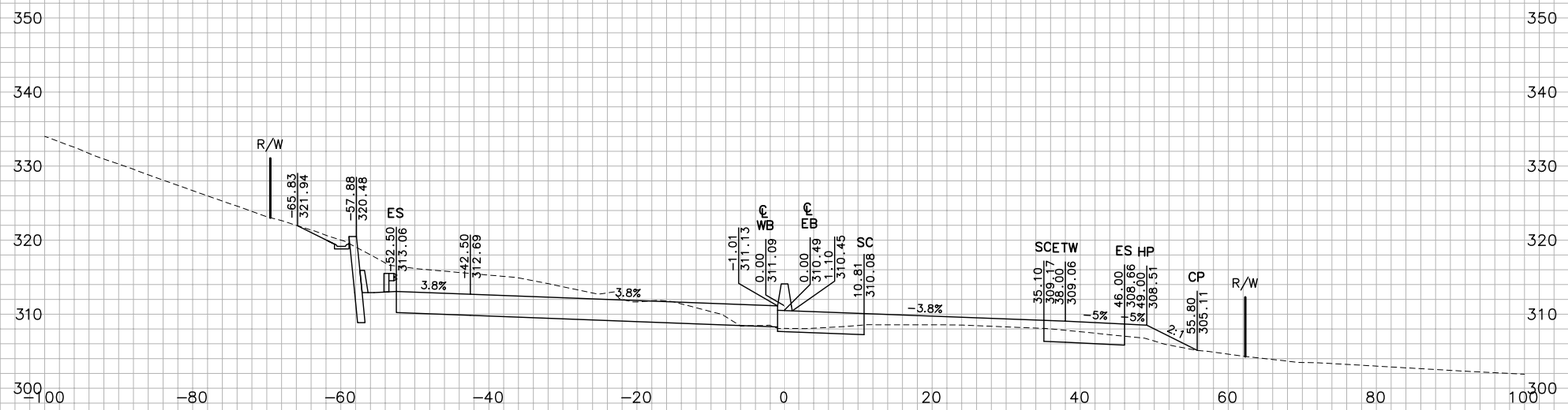

"JCR2" LINE

FOR EARTHWORK DEVELOPMENT ONLY

0 1 2 3

USERNAME => Ttnguyen

Dist	COUNTY	ROUTE	POST MILES TOTAL PROJECT
04	Nap,Sol	12	2.8/3.3, 0.0/2.6

SHEET 18 OF 194

CROSS SECTIONS

SCALE: 1"=10'

EA 264141

W:\Solano TA - 58-0151B SR 12 Jameson Canyon\CADD\Cross Sections\58-0151B-Cross Sections Plot Template 1-49_Solano.dwg 6/10/2011 2:55 PM

GROUND TEMPLATE

PLOTTED BY TN DATE 10/2010
CHECKED BY JC DATE 10/2010
INKED BY _____ DATE _____
SURVEYED BY _____ DATE _____

PLOTTED BY TN DATE _____
CHECKED BY JC DATE _____
PLANIMETERED BY _____ DATE _____
FIELD BOOK NO _____ DATE _____

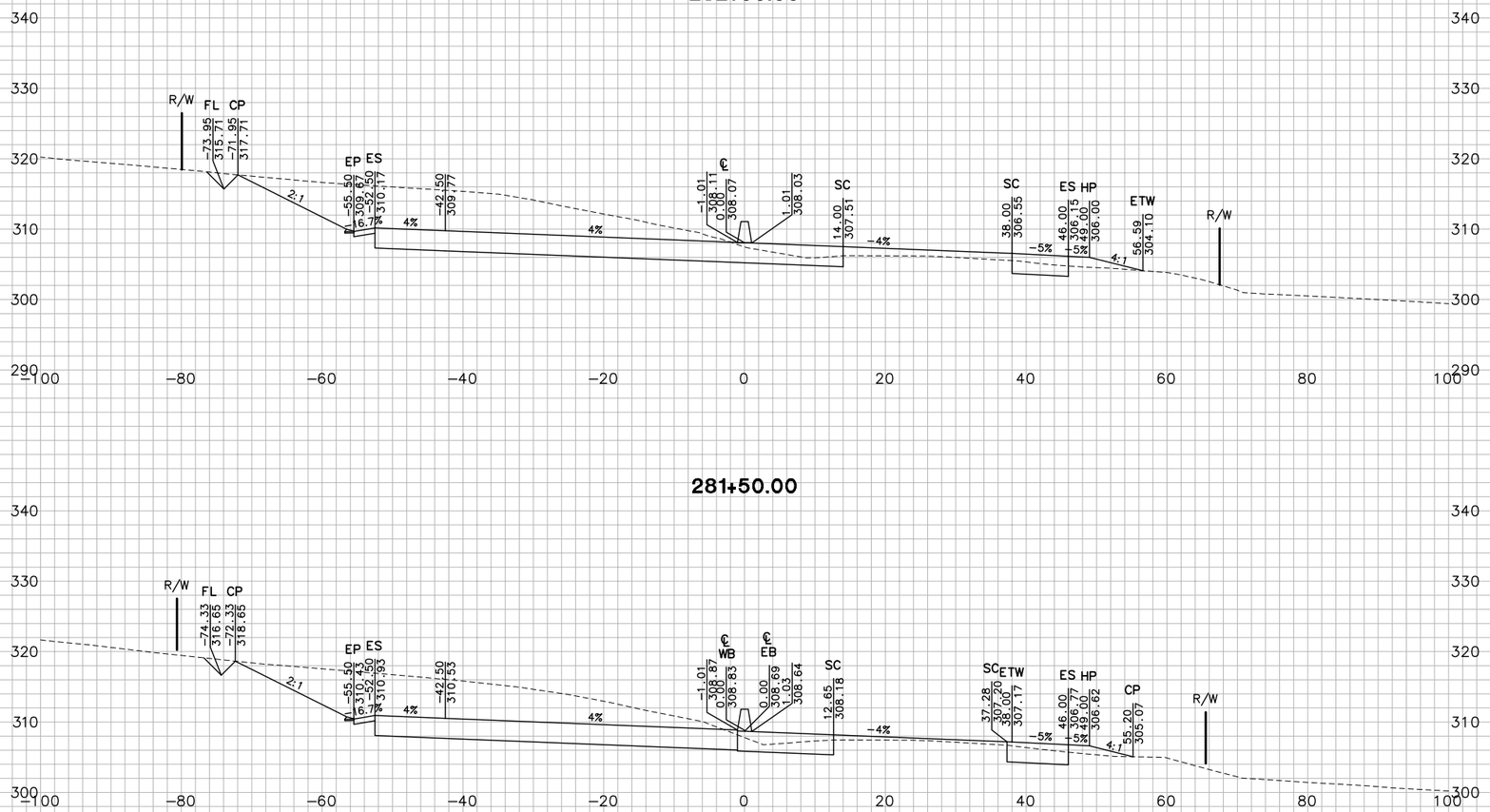

"JCR2" LINE

FOR EARTHWORK DEVELOPMENT ONLY

0 1 2 3

USERNAME => Ttnguyen

Dist	COUNTY	ROUTE	POST MILES TOTAL PROJECT
04	Nap,Sol	12	2.8/3.3, 0.0/2.6

SHEET 19 OF 194

CROSS SECTIONS

SCALE: 1"=10'

EA 264141

W:\Solano TA - 58-0151B SR 12 Jameson Canyon\CADD\Cross Sections\58-0151B-Cross Sections Plot Template 1-49_Solano.dwg 6/10/2011 2:55 PM

PLOTTED BY TN DATE 10/2010
CHECKED BY JC DATE 10/2010
INKED BY DATE
SURVEYED BY DATE

GROUND
PLOTTED BY TN DATE 10/2010
CHECKED BY JC DATE 10/2010
INKED BY DATE
SURVEYED BY DATE

TEMPLATE
PLOTTED BY TN DATE 10/2010
CHECKED BY JC DATE 10/2010
PLANIMETERED BY DATE
FIELD BOOK NO DATE

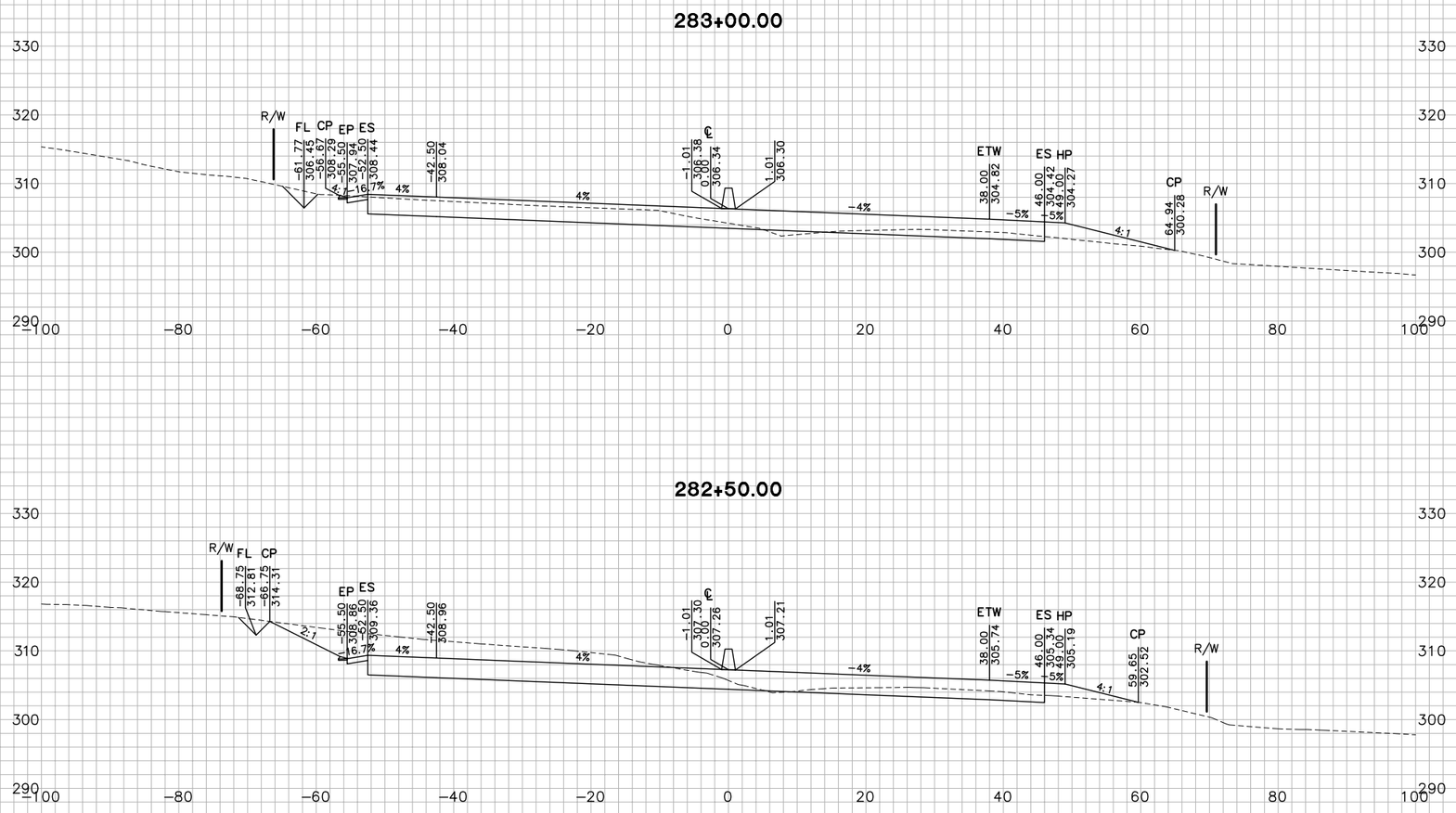

"JCR2" LINE

FOR EARTHWORK DEVELOPMENT ONLY

0 1 2 3

USERNAME => Ttnguyen

Dist	COUNTY	ROUTE	POST MILES TOTAL PROJECT
04	Nap,Sol	12	2.8/3.3, 0.0/2.6

SHEET 20 OF 194

CROSS SECTIONS

SCALE: 1"=10'

EA 264141

W:\Solano TA – 58-0151B SR 12 Jameson Canyon\CADD\Cross Sections\58-0151B-Cross Sections Plot Template 1-49_Solano.dwg 6/10/2011 2:56 PM

GROUND
PLOTTED BY TN DATE 10/2010
CHECKED BY JC DATE 10/2010
INKED BY DATE
SURVEYED BY DATE

TEMPLATE
PLOTTED BY TN DATE 10/2010
CHECKED BY JC DATE 10/2010
PLANIMETERED BY DATE
FIELD BOOK NO DATE

283+66.06

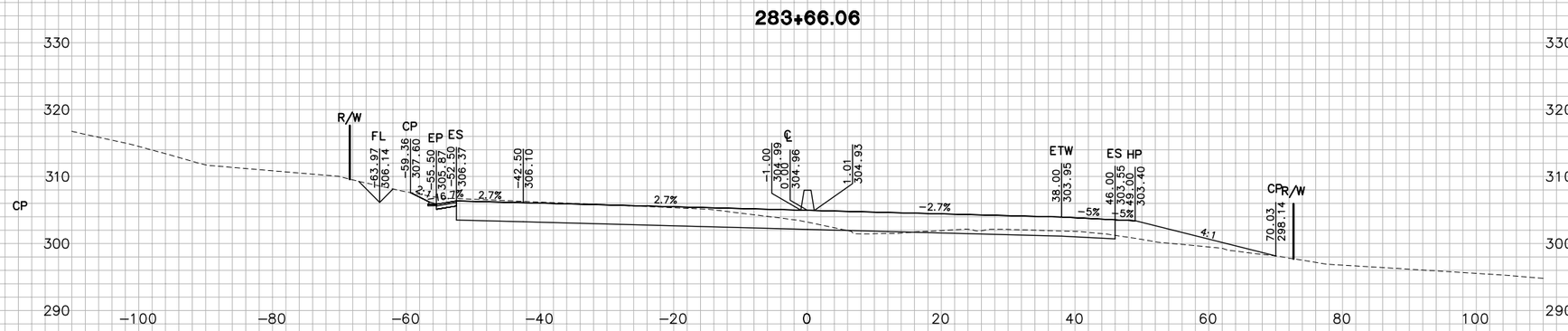

283+63.82

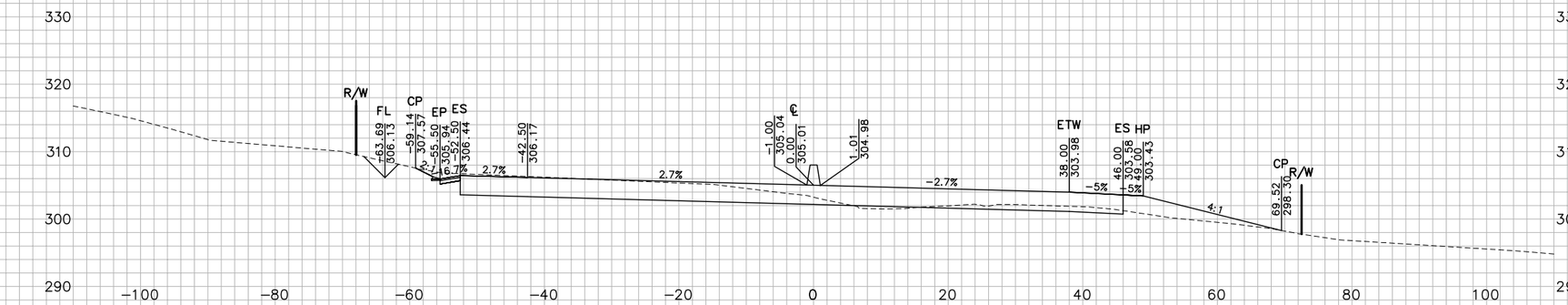

283+50.00

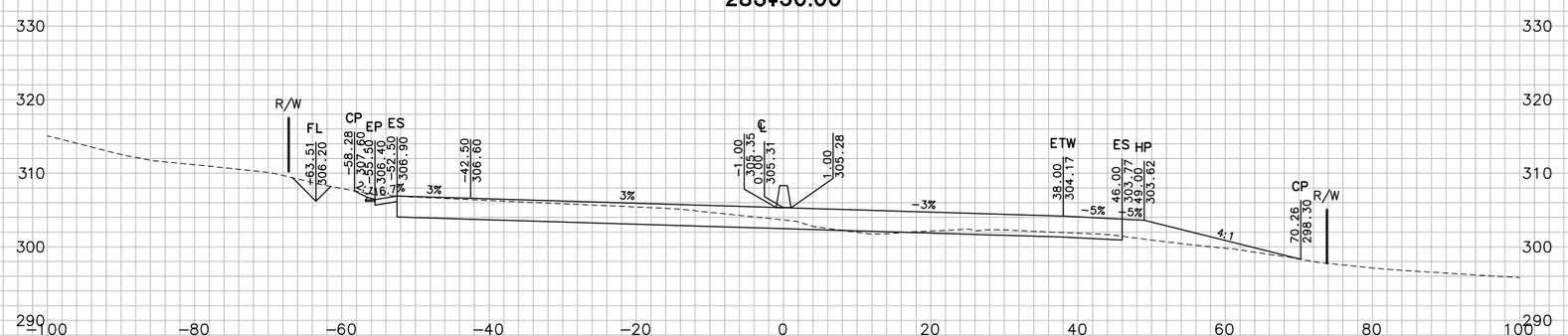

"JCR2" LINE

FOR EARTHWORK DEVELOPMENT ONLY

0 1 2 3

USERNAME => Ttnguyen

Dist	COUNTY	ROUTE	POST MILES TOTAL PROJECT
04	Nap,Sol	12	2.8/3.3, 0.0/2.6

CROSS SECTIONS

SCALE: 1"=10'

EA 264141

W:\Solano TA - 58-0151B SR 12 Jameson Canyon\CADD\Cross Sections\58-0151B-Cross Sections Plot Template 1-49_Solano.dwg 6/10/2011 2:56 PM

GROUND
PLOTTED BY TN DATE 10/2010
CHECKED BY JC DATE 10/2010
INKED BY DATE
SURVEYED BY DATE

TEMPLATE
PLOTTED BY TN DATE 10/2010
CHECKED BY JC DATE 10/2010
PLANIMETERED BY DATE
FIELD BOOK NO DATE

285+00.00

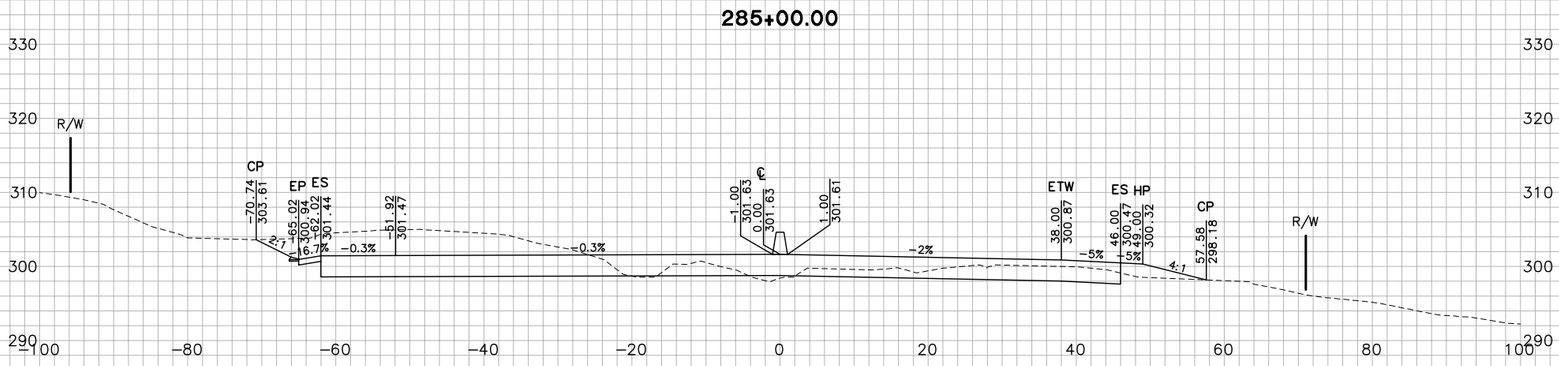

284+50.00

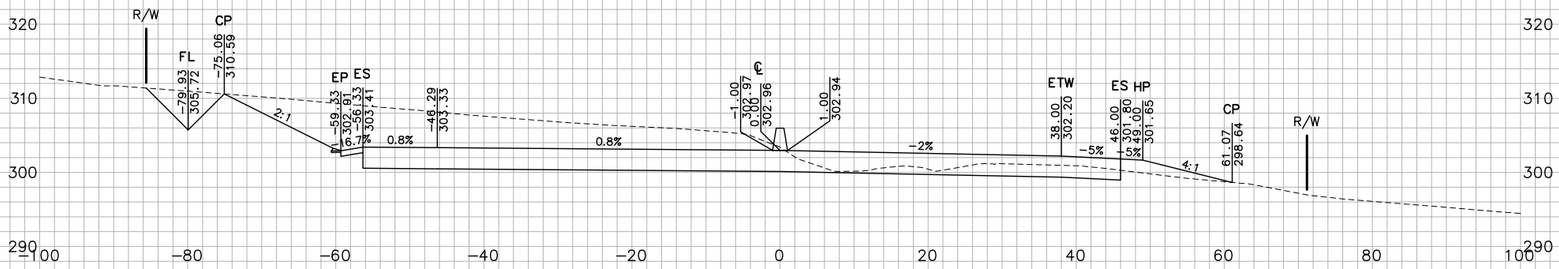

284+00.00

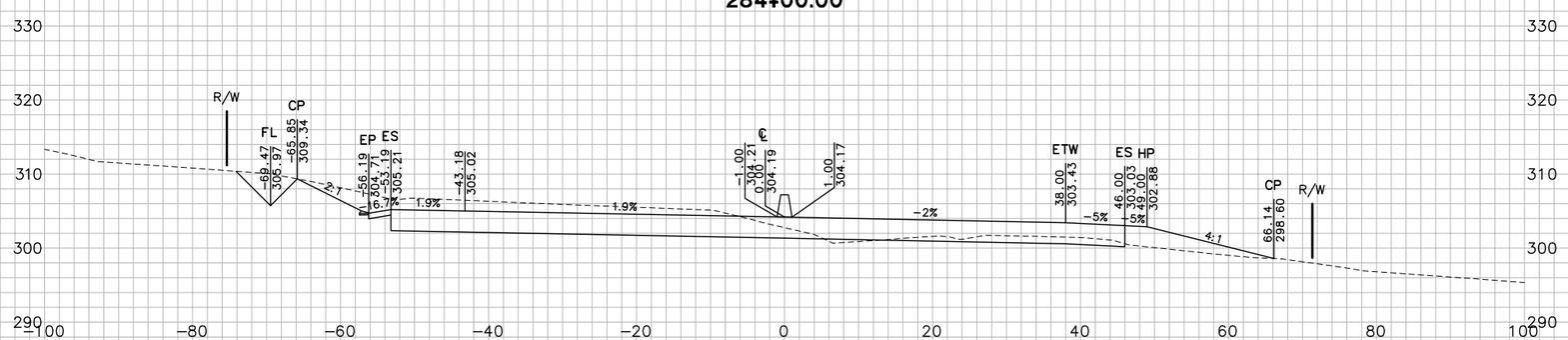

"JCR2" LINE

FOR EARTHWORK DEVELOPMENT ONLY

0 1 2 3

USERNAME => Ttnguyen

Dist	COUNTY	ROUTE	POST MILES TOTAL PROJECT
04	Nap,Sol	12	2.8/3.3, 0.0/2.6

CROSS SECTIONS

SCALE: 1"=10'

EA 264141

W:\Solano TA - 58-0151B SR 12 Jameson Canyon\CADD\Cross Sections\58-0151B-Cross Sections Plot Template 1-49_Solano.dwg 6/10/2011 2:56 PM

PLOTTED BY ____ DATE 10/2010
CHECKED BY ____ DATE 10/2010
INKED BY ____ DATE ____
SURVEYED BY ____ DATE ____

GROUND
PLOTTED BY TN DATE 10/2010
CHECKED BY JC DATE 10/2010
PLANIMETERED BY ____ DATE ____
FIELD BOOK NO ____ DATE ____

TEMPLATE
TN DATE 10/2010
JC DATE 10/2010
PLANIMETERED BY ____ DATE ____
FIELD BOOK NO ____ DATE ____

286+00.00

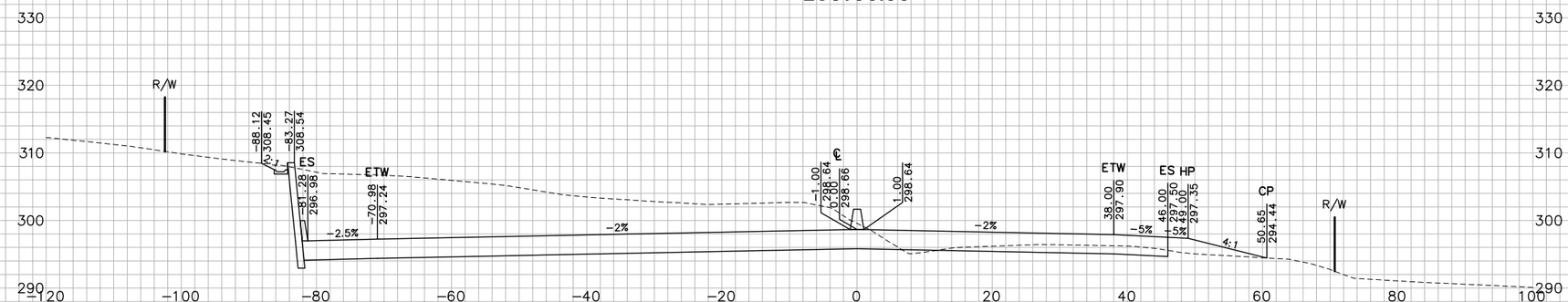

285+50.00

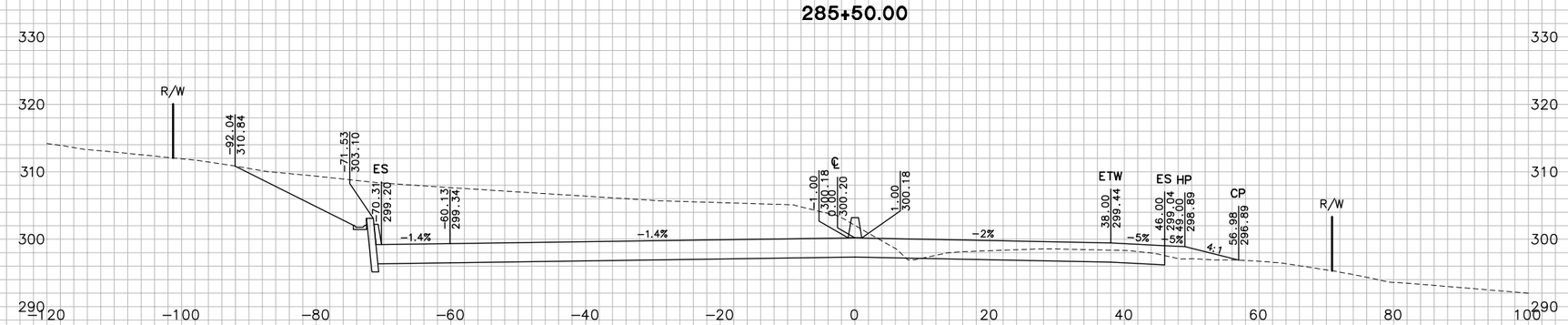

285+45.00

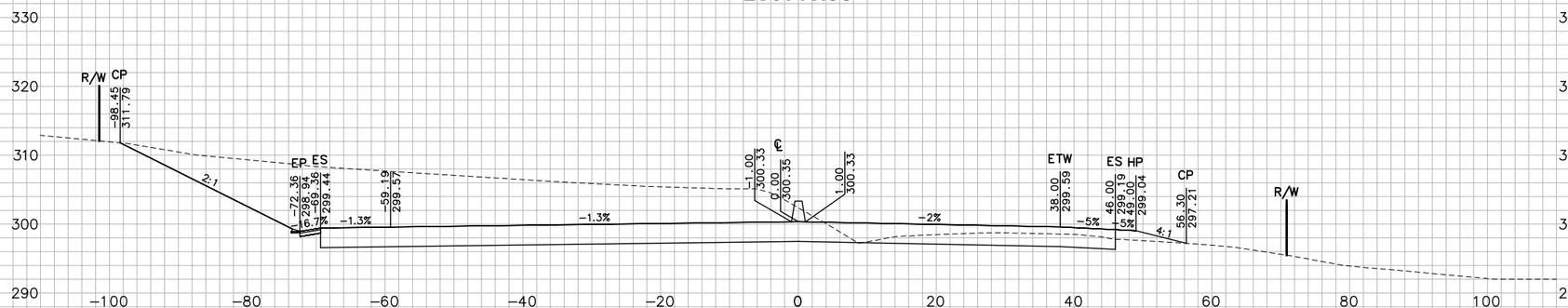

"JCR2" LINE

FOR EARTHWORK DEVELOPMENT ONLY

0 1 2 3

USERNAME => Ttnguyen

Dist	COUNTY	ROUTE	POST MILES TOTAL PROJECT
04	Nap, Sol	12	2.8/3.3, 0.0/2.6

SHEET 23 OF 194

CROSS SECTIONS

SCALE: 1"=10'

EA 264141

W:\Solano TA - 58-0151B SR 12 Jameson Canyon\CADD\Cross Sections\58-0151B-Cross Sections Plot Template 1-49_Solano.dwg 6/10/2011 2:56 PM

GROUND
PLOTTED BY ____ DATE 10/2010
CHECKED BY ____ DATE 10/2010
INKED BY ____ DATE ____
SURVEYED BY ____ DATE ____

TEMPLATE
PLOTTED BY TN DATE
CHECKED BY JC DATE
PLANIMETERED BY ____ DATE
FIELD BOOK NO ____ DATE

287+00.00

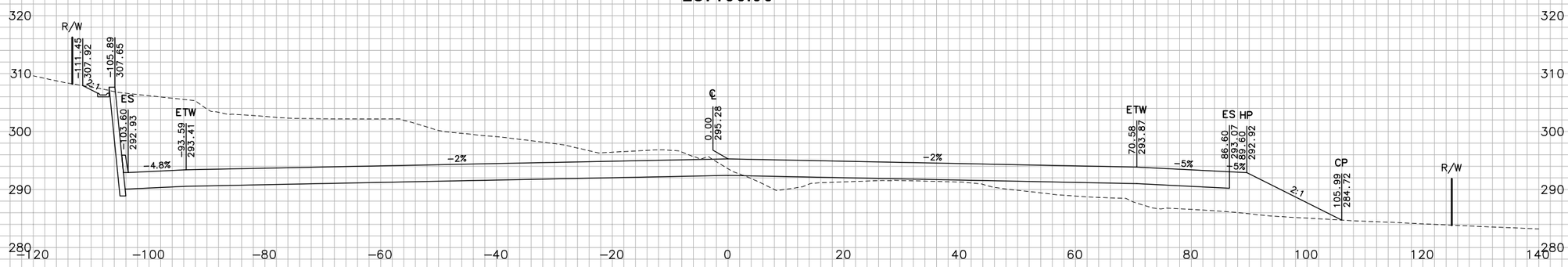

286+80.84

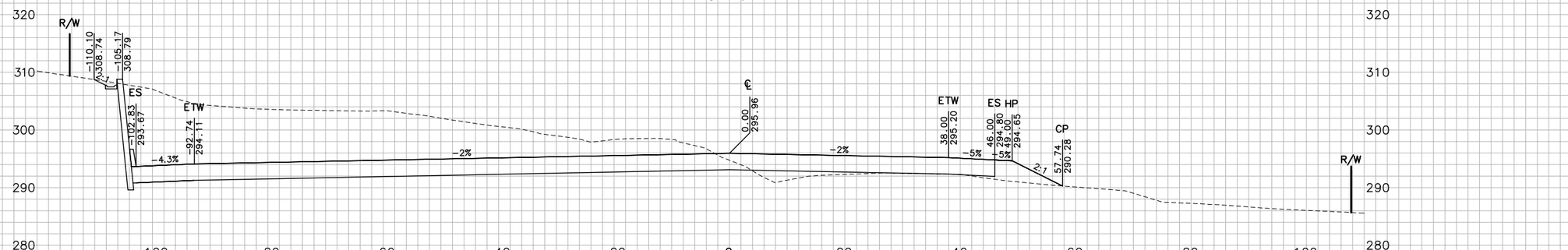

286+50.00

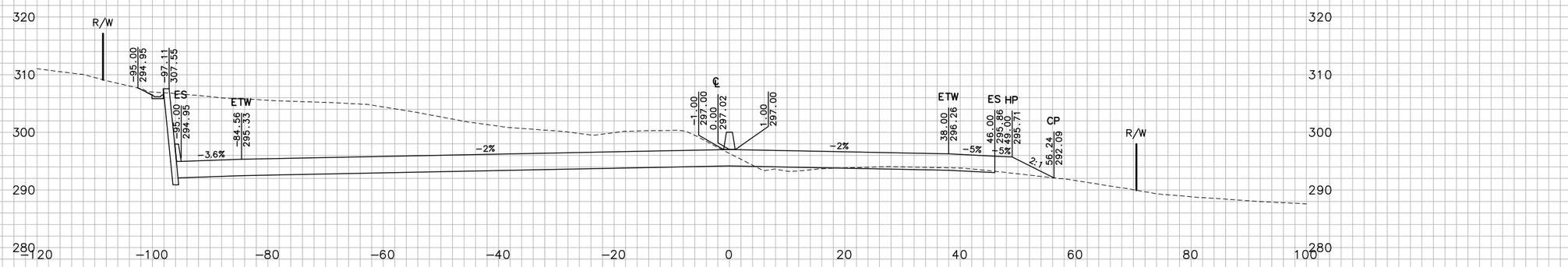

"JCR2" LINE

FOR EARTHWORK DEVELOPMENT ONLY

0 1 2 3

USERNAME => Ttnguyen

Dist	COUNTY	ROUTE	POST MILES TOTAL PROJECT
04	Nap,Sol	12	2.8/3.3, 0.0/2.6

SHEET 24 OF 194

CROSS SECTIONS

SCALE: 1"=10'

EA 264141

W:\Solano TA – 58-0151B SR 12 Jameson Canyon\CADD\Cross Sections\58-0151B-Cross Sections Plot Template 1-49_Solano.dwg 6/10/2011 2:57 PM

TEMPLATE

PLOTTED BY	TN	DATE 10/2010
CHECKED BY	JC	DATE 10/2010
INKED BY		DATE
SURVEYED BY		DATE

GROUND

PLOTTED BY	TN	DATE 10/2010
CHECKED BY	JC	DATE 10/2010
PLANIMETERED BY		DATE
FIELD BOOK NO		DATE

287+99.21

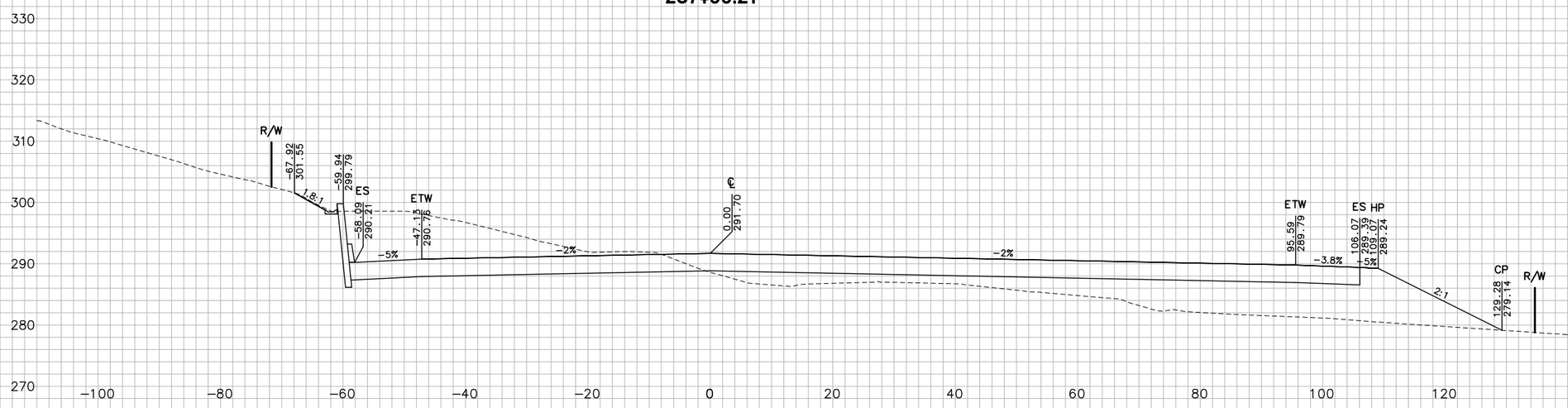

287+50.00

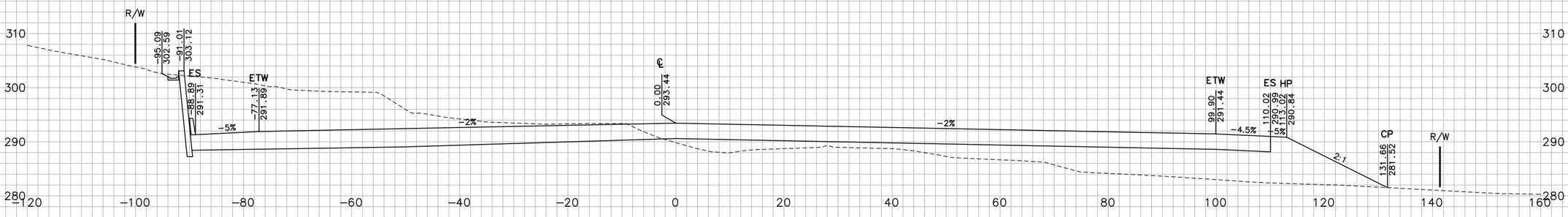

287+22.97

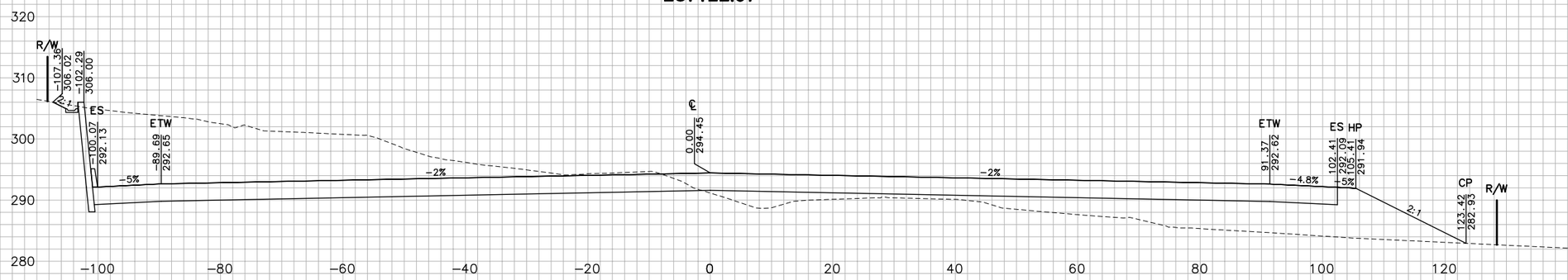

"JCR2" LINE

FOR EARTHWORK DEVELOPMENT ONLY

0 1 2 3

USERNAME => Ttnguyen

Dist	COUNTY	ROUTE	POST MILES TOTAL PROJECT
04	Nap,Sol	12	2.8/3.3, 0.0/2.6

SHEET 25 OF 194

CROSS SECTIONS

SCALE: 1"=10'

EA 264141

W:\Solano TA - 58-0151B SR 12 Jameson Canyon\CADD\Cross Sections\58-0151B-Cross Sections Plot Template 1-49_Solano.dwg 6/10/2011 2:57 PM

TEMPLATE TN DATE 10/2010
PLOTTED BY TN DATE 10/2010
CHECKED BY JC DATE 10/2010
PLANIMETERED BY _____ DATE _____
FIELD BOOK NO _____ DATE _____

GROUND
PLOTTED BY TN DATE 10/2010
CHECKED BY JC DATE 10/2010
INKED BY _____ DATE _____
SURVEYED BY _____ DATE _____

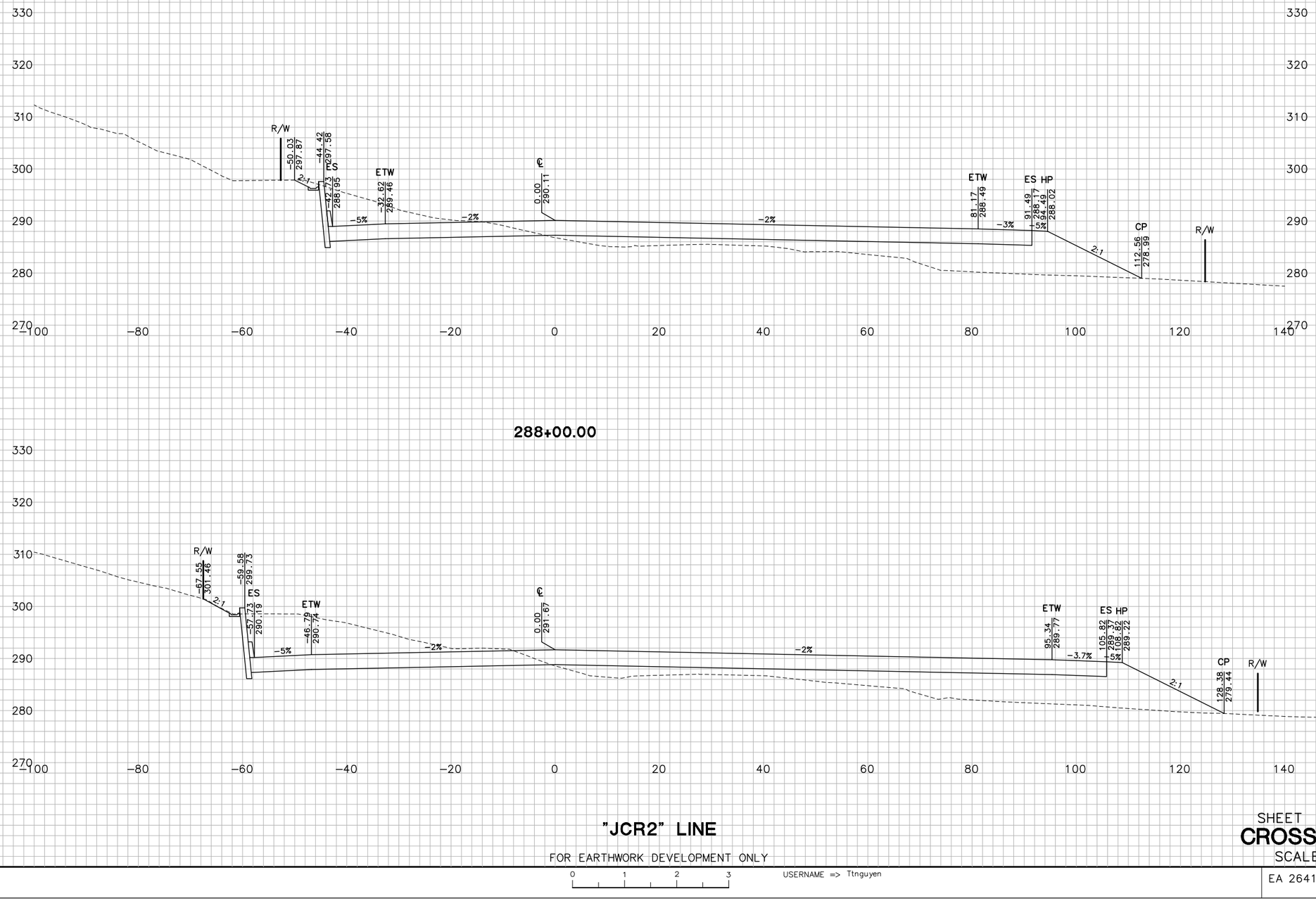

"JCR2" LINE

FOR EARTHWORK DEVELOPMENT ONLY

0 1 2 3

USERNAME => Ttnguyen

SHEET 26 OF 194

CROSS SECTIONS

SCALE: 1"=10'

EA 264141

Dist	COUNTY	ROUTE	POST MILES TOTAL PROJECT
04	Nap,Sol	12	2.8/3.3, 0.0/2.6

W:\Solano TA – 58-0151B SR 12 Jameson Canyon\CADD\Cross Sections\58-0151B-Cross Sections Plot Template 1-49_Solano.dwg 6/10/2011 2:57 PM

PLOTTED BY _____ DATE 10/2010
CHECKED BY TN DATE 10/2010
INKED BY JC DATE 10/2010
SURVEYED BY _____ DATE _____

GROUND
PLOTTED BY _____ DATE _____
CHECKED BY _____ DATE _____
PLANIMETERED BY _____ DATE _____
FIELD BOOK NO _____

TEMPLATE
PLOTTED BY TN DATE 10/2010
CHECKED BY JC DATE 10/2010
PLANIMETERED BY _____ DATE _____
FIELD BOOK NO _____ DATE _____

289+50.00

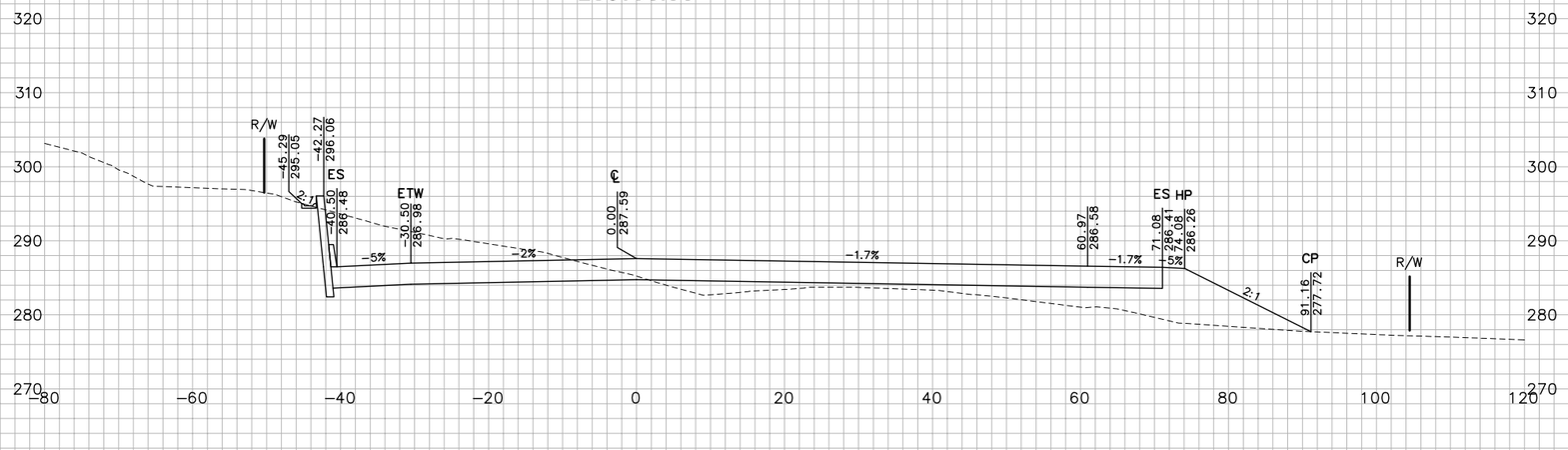

289+00.00

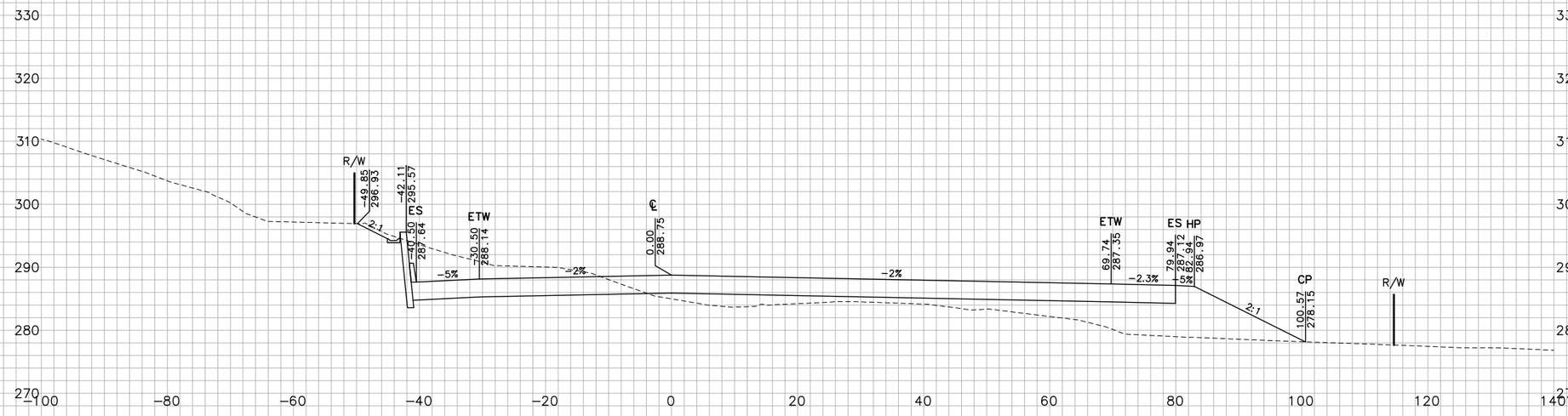

FOR EARTHWORK DEVELOPMENT ONLY

0 1 2 3

USERNAME => Ttnguyen

Dist	COUNTY	ROUTE	POST MILES TOTAL PROJECT
04	Nap,Sol	12	2.8/3.3, 0.0/2.6

SHEET 27 OF 194

CROSS SECTIONS

SCALE: 1"=10'

EA 264141

W:\Solano TA - 58-0151B SR 12 Jameson Canyon\CADD\Cross Sections\58-0151B-Cross Sections Plot Template 1-49_Solano.dwg 6/10/2011 2:57 PM

GROUND
PLOTTED BY TN DATE 10/2010
CHECKED BY JC DATE 10/2010
INKED BY DATE
SURVEYED BY DATE

TEMPLATE
PLOTTED BY TN DATE 10/2010
CHECKED BY JC DATE 10/2010
PLANIMETERED BY DATE
FIELD BOOK NO DATE

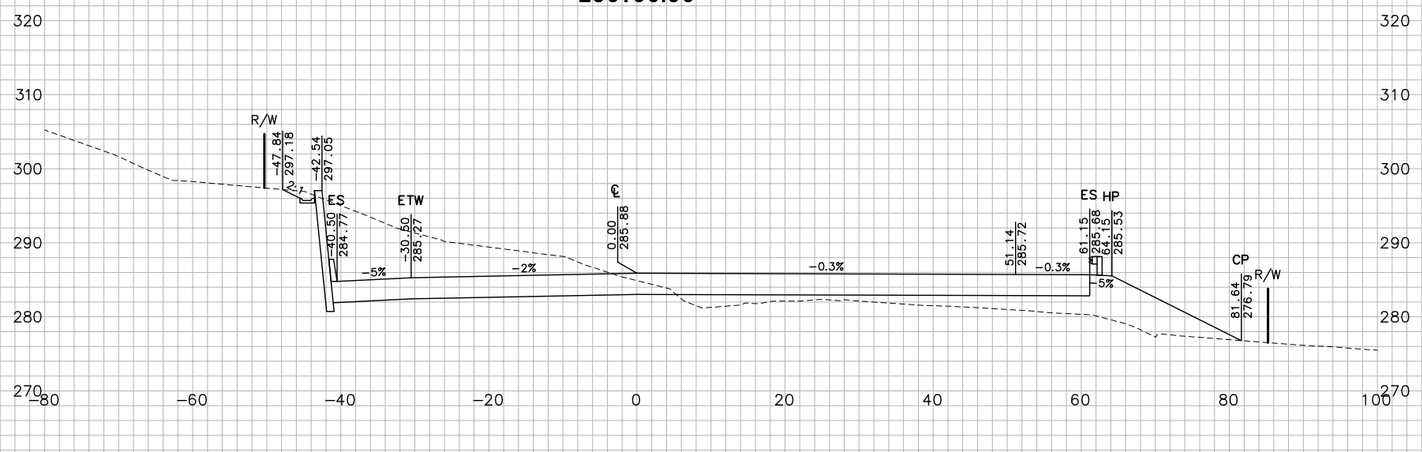

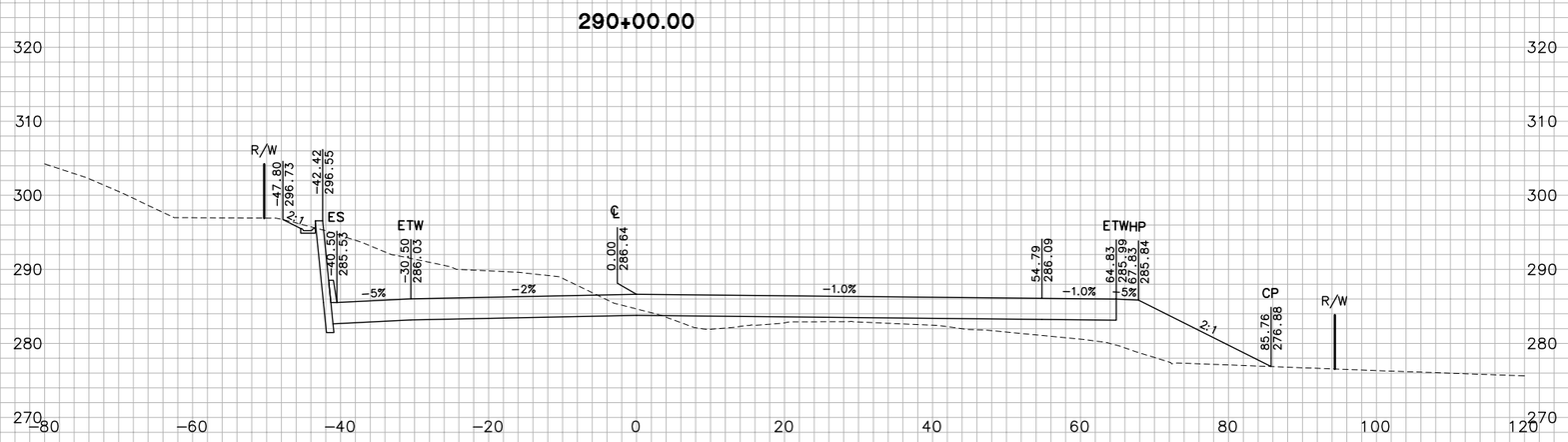

FOR EARTHWORK DEVELOPMENT ONLY

0 1 2 3

USERNAME => Ttnguyen

Dist	COUNTY	ROUTE	POST MILES TOTAL PROJECT
04	Nap,Sol	12	2.8/3.3, 0.0/2.6

SHEET 28 OF 194

CROSS SECTIONS

SCALE: 1"=10'

EA 264141

291+00.00

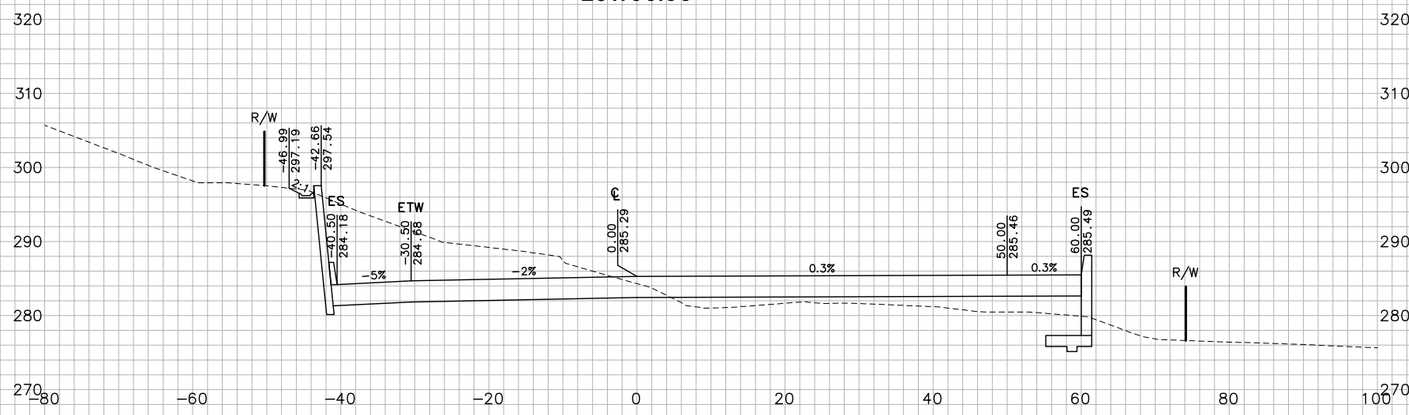

290+97.71

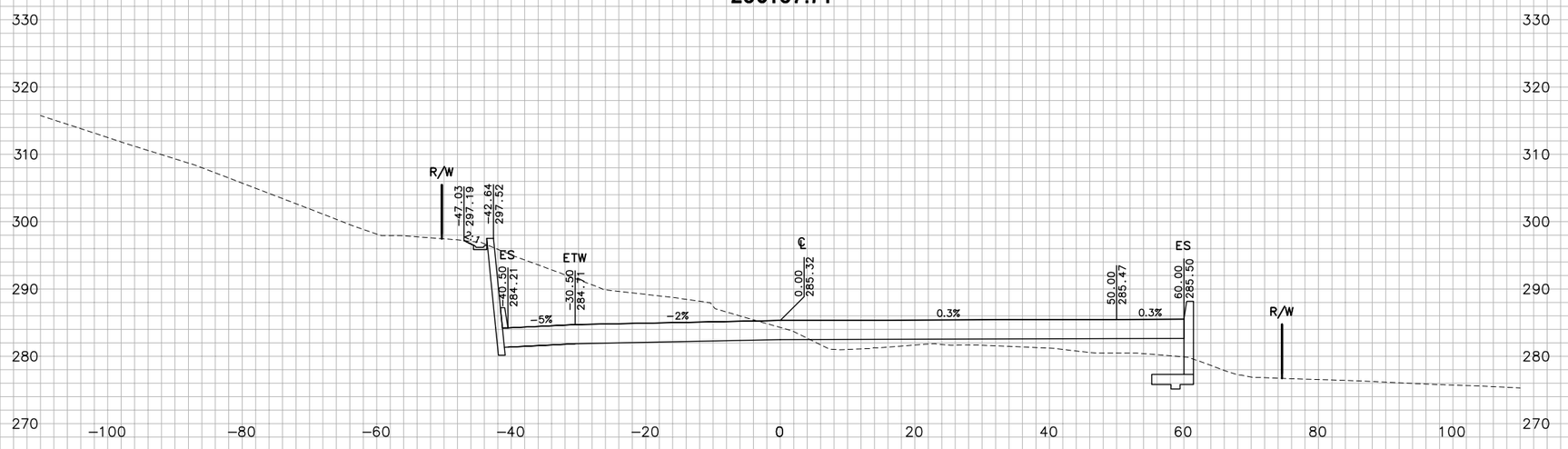

"JCR2" LINE

FOR EARTHWORK DEVELOPMENT ONLY

0 1 2 3

USERNAME => Ttnguyen

SHEET 29 OF 194

CROSS SECTIONS

SCALE: 1"=10'

EA 264141

Dist	COUNTY	ROUTE	POST MILES TOTAL PROJECT
04	Nap,Sol	12	2.8/3.3, 0.0/2.6

PLOTTED BY		DATE	10/2010
CHECKED BY		DATE	10/2010
INKED BY		DATE	
SURVEYED BY		DATE	

GROUND

PLOTTED BY	TN	DATE	10/2010
CHECKED BY	JC	DATE	10/2010
PLANIMETERED BY		DATE	
FIELD BOOK NO		DATE	

TEMPLATE

PLOTTED BY	TN	DATE	10/2010
CHECKED BY	JC	DATE	10/2010
PLANIMETERED BY		DATE	
FIELD BOOK NO		DATE	

W:\Solano TA - 58-0151B SR 12 Jameson Canyon\CADD\Cross Sections\58-0151B-Cross Sections Plot Template 1-49_Solano.dwg 6/10/2011 2:58 PM

W:\Solano TA - 58-0151B SR 12 Jameson Canyon\CADD\Cross Sections\58-0151B-Cross Sections Plot Template 1-49_Solano.dwg 6/10/2011 2:58 PM

TEMPLATE

PLOTTED BY	TN	DATE 10/2010
CHECKED BY	JC	DATE 10/2010
INKED BY		DATE
SURVEYED BY		DATE

GROUND

PLOTTED BY		DATE
CHECKED BY		DATE
PLANIMETERED BY		DATE
FIELD BOOK NO		DATE

291+50.00

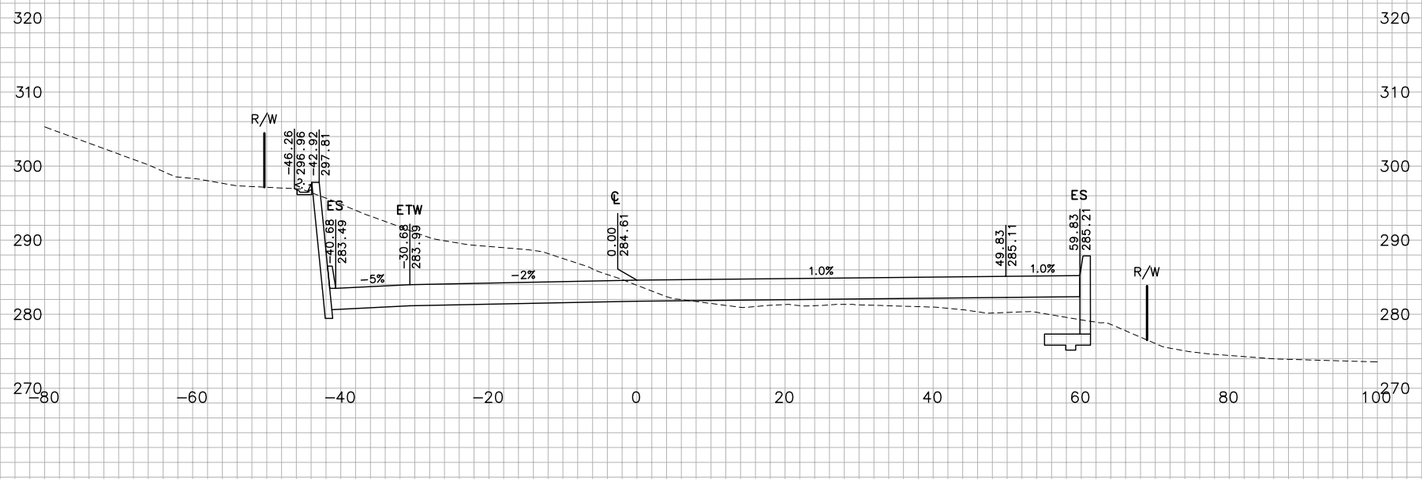

291+08.06

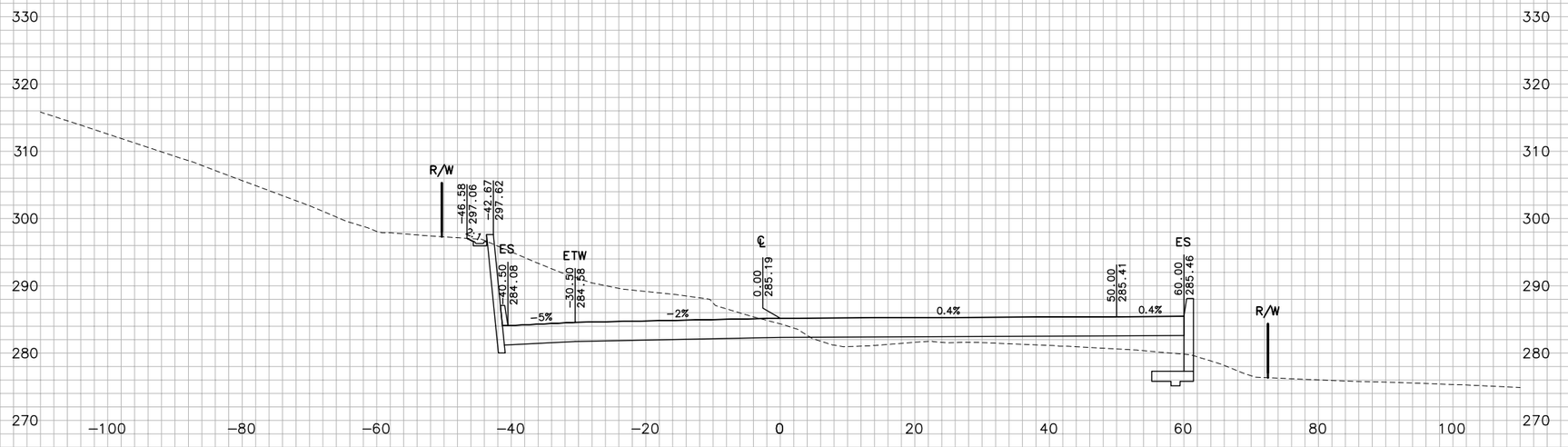

"JCR2" LINE

FOR EARTHWORK DEVELOPMENT ONLY

0 1 2 3

USERNAME => Ttnguyen

Dist	COUNTY	ROUTE	POST MILES TOTAL PROJECT
04	Nap,Sol	12	2.8/3.3, 0.0/2.6

SHEET 30 OF 194

CROSS SECTIONS

SCALE: 1"=10'

EA 264141

W:\Solano TA – 58-0151B SR 12 Jameson Canyon\CADD\Cross Sections\58-0151B-Cross Sections Plot Template 1-49_Solano.dwg 6/10/2011 2:58 PM

GROUND TEMPLATE

PLOTTED BY	TN	PLOTTED BY	TN
CHECKED BY	JC	CHECKED BY	JC
INKED BY		PLANIMETERED BY	
SURVEYED BY		FIELD BOOK NO	
PLOTTED BY	10/2010	DATE	10/2010
CHECKED BY	10/2010	DATE	10/2010
INKED BY		DATE	
SURVEYED BY		DATE	

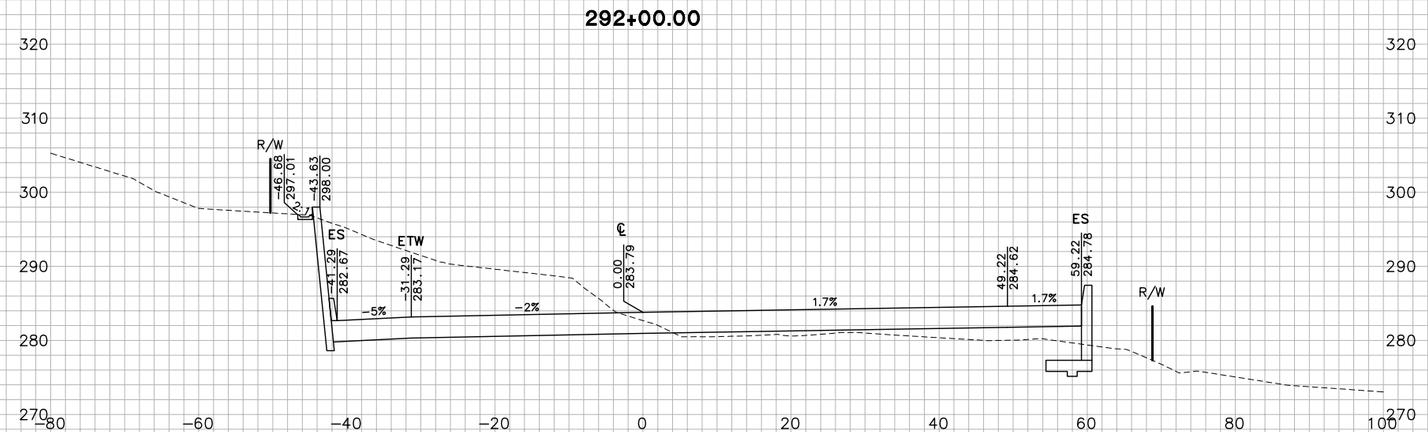

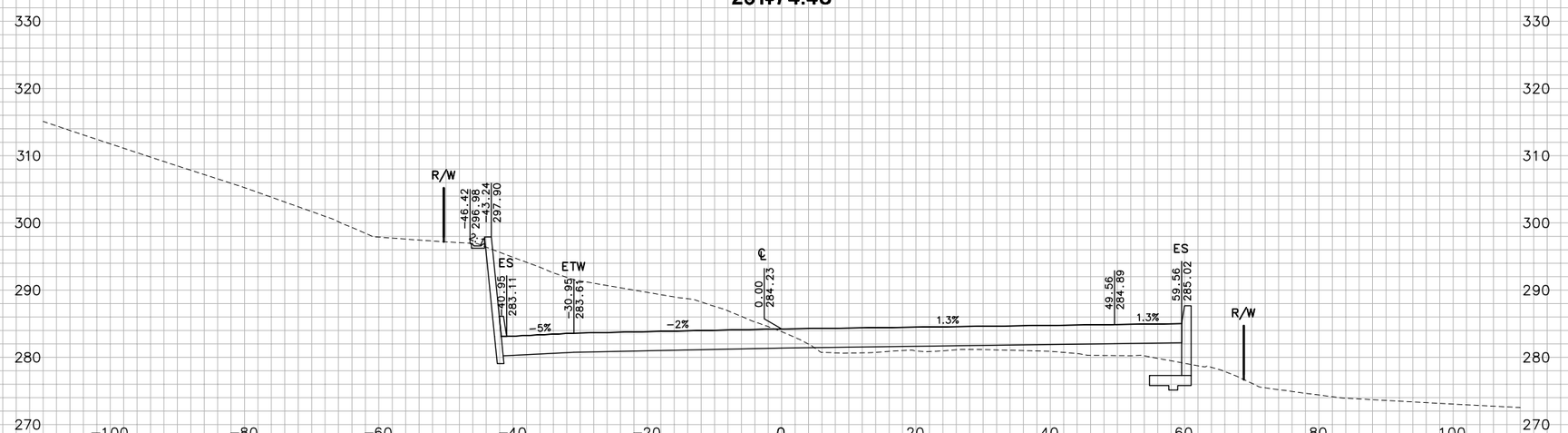

Dist	COUNTY	ROUTE	POST MILES TOTAL PROJECT
04	Nap,Sol	12	2.8/3.3, 0.0/2.6

SHEET 31 OF 194

CROSS SECTIONS

SCALE: 1"=10'

FOR EARTHWORK DEVELOPMENT ONLY

0 1 2 3

USERNAME => Ttnguyen

EA 264141

W:\Solano TA – 58-0151B SR 12 Jameson Canyon\CADD\Cross Sections\58-0151B-Cross Sections Plot Template 1-49_Solano.dwg 6/10/2011 2:58 PM

GROUND
PLOTTED BY TN DATE 10/2010
CHECKED BY JC DATE 10/2010
INKED BY DATE
SURVEYED BY DATE

TEMPLATE
PLOTTED BY TN DATE 10/2010
CHECKED BY JC DATE 10/2010
PLANIMETERED BY DATE
FIELD BOOK NO DATE

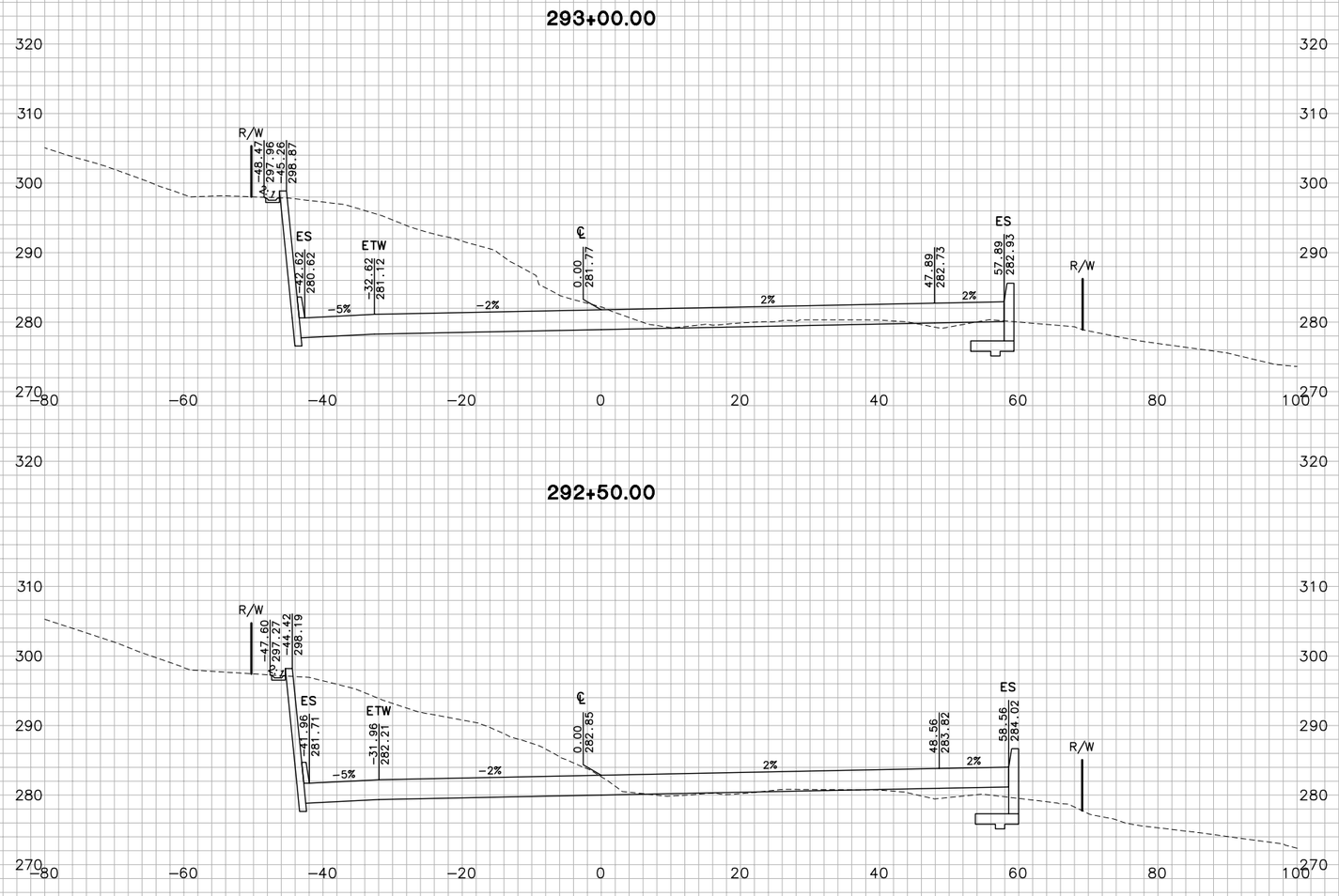

FOR EARTHWORK DEVELOPMENT ONLY

0 1 2 3

USERNAME => Ttnguyen

Dist	COUNTY	ROUTE	POST MILES TOTAL PROJECT
04	Nap,Sol	12	2.8/3.3, 0.0/2.6

SHEET 32 OF 194

CROSS SECTIONS

SCALE: 1"=10'

EA 264141

W:\Solano TA - 58-0151B SR 12 Jameson Canyon\CADD\Cross Sections\58-0151B-Cross Sections Plot Template 1-49_Solano.dwg 6/10/2011 2:59 PM

PLOTTED BY _____ DATE 10/2010
CHECKED BY JC DATE 10/2010
INKED BY _____ DATE _____
SURVEYED BY _____ DATE _____

GROUND
PLOTTED BY TN DATE 10/2010
CHECKED BY JC DATE 10/2010
PLANIMETERED BY _____ DATE _____
FIELD BOOK NO _____ DATE _____

TEMPLATE
PLOTTED BY TN DATE 10/2011
CHECKED BY JC DATE 10/2011
PLANIMETERED BY _____ DATE _____
FIELD BOOK NO _____ DATE _____

294+00.00

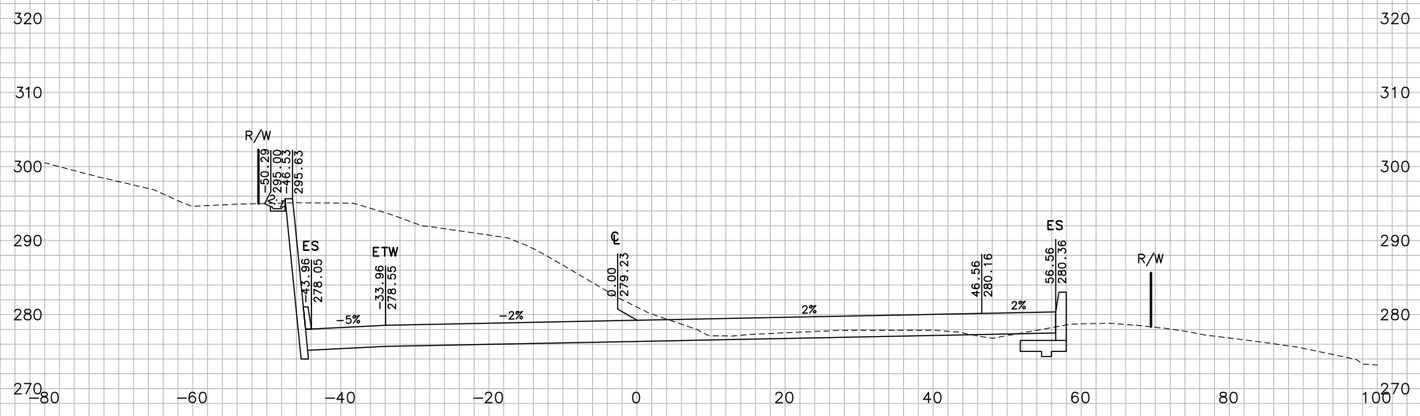

293+50.00

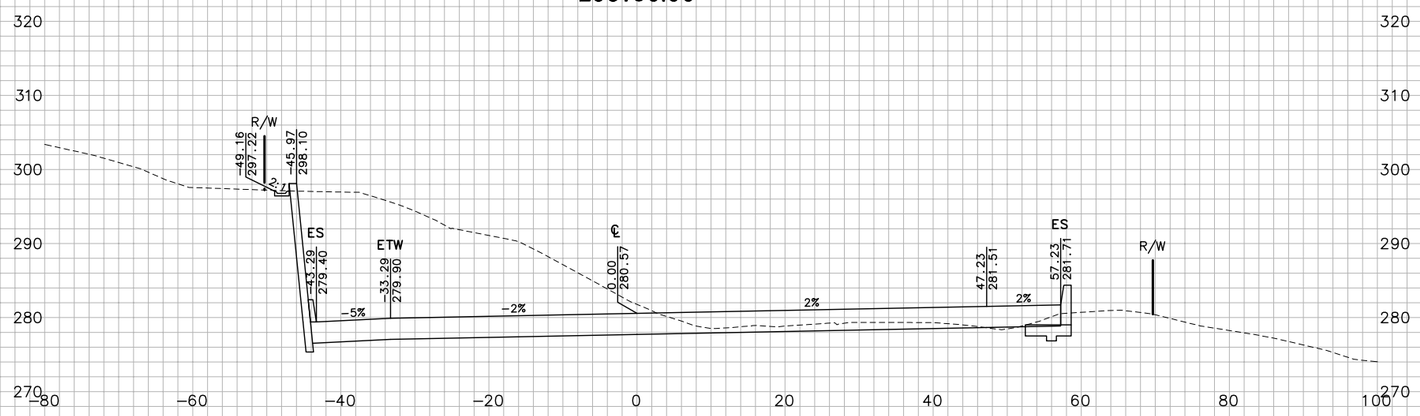

"JCR2" LINE

FOR EARTHWORK DEVELOPMENT ONLY

0 1 2 3

USERNAME => Ttnguyen

Dist	COUNTY	ROUTE	POST MILES TOTAL PROJECT
04	Nap,Sol	12	2.8/3.3, 0.0/2.6

SHEET 33 OF 194

CROSS SECTIONS

SCALE: 1"=10'

EA 264141

W:\Solano TA - 58-0151B SR 12 Jameson Canyon\CADD\Cross Sections\58-0151B-Cross Sections Plot Template 1-49_Solano.dwg 6/10/2011 2:59 PM

TEMPLATE

PLOTTED BY	TN	DATE
CHECKED BY	JC	DATE
PLANIMETERED BY		DATE
FIELD BOOK NO		DATE

GROUND

PLOTTED BY	TN	DATE 10/2010
CHECKED BY	JC	DATE 10/2010
INKED BY		DATE
SURVEYED BY		DATE

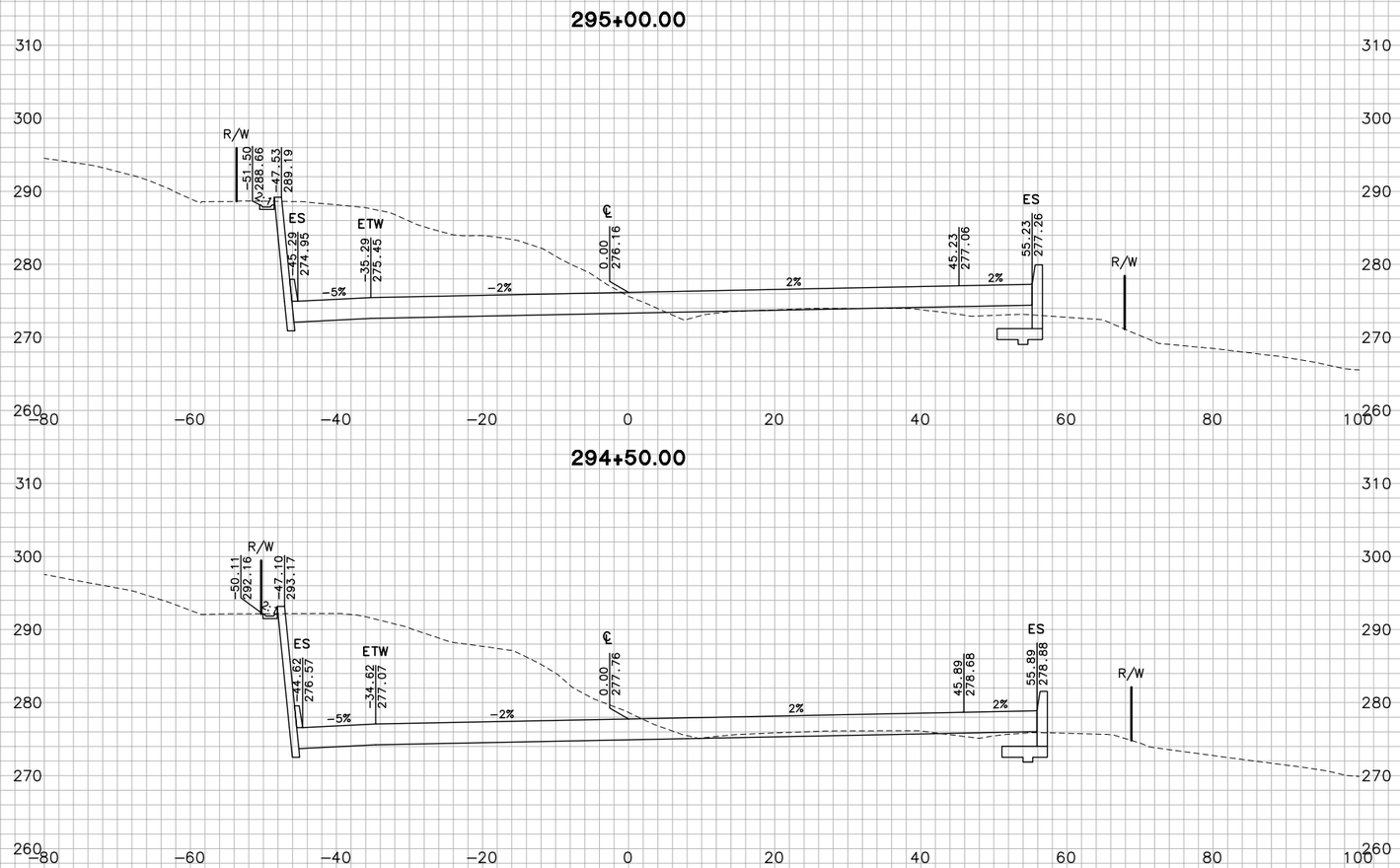

"JCR2" LINE

FOR EARTHWORK DEVELOPMENT ONLY

0 1 2 3

USERNAME => Ttnguyen

Dist	COUNTY	ROUTE	POST MILES TOTAL PROJECT
04	Nap,Sol	12	2.8/3.3, 0.0/2.6

SHEET 34 OF 194

CROSS SECTIONS

SCALE: 1"=10'

EA 264141

W:\Solano TA – 58-0151B SR 12 Jameson Canyon\CADD\Cross Sections\58-0151B-Cross Sections Plot Template 1-49_Solano.dwg 6/10/2011 2:59 PM

PLOTTED BY ____ DATE 10/2010
CHECKED BY ____ DATE 10/2010
INKED BY ____ DATE _____
SURVEYED BY ____ DATE _____

GROUND
TN ____ DATE 10/2010
JC ____ DATE 10/2010

PLOTTED BY ____ DATE _____
CHECKED BY ____ DATE _____
PLANIMETERED BY ____ DATE _____
FIELD BOOK NO ____ DATE _____

TEMPLATE
TN ____ DATE 10/2010
JC ____ DATE 10/2010

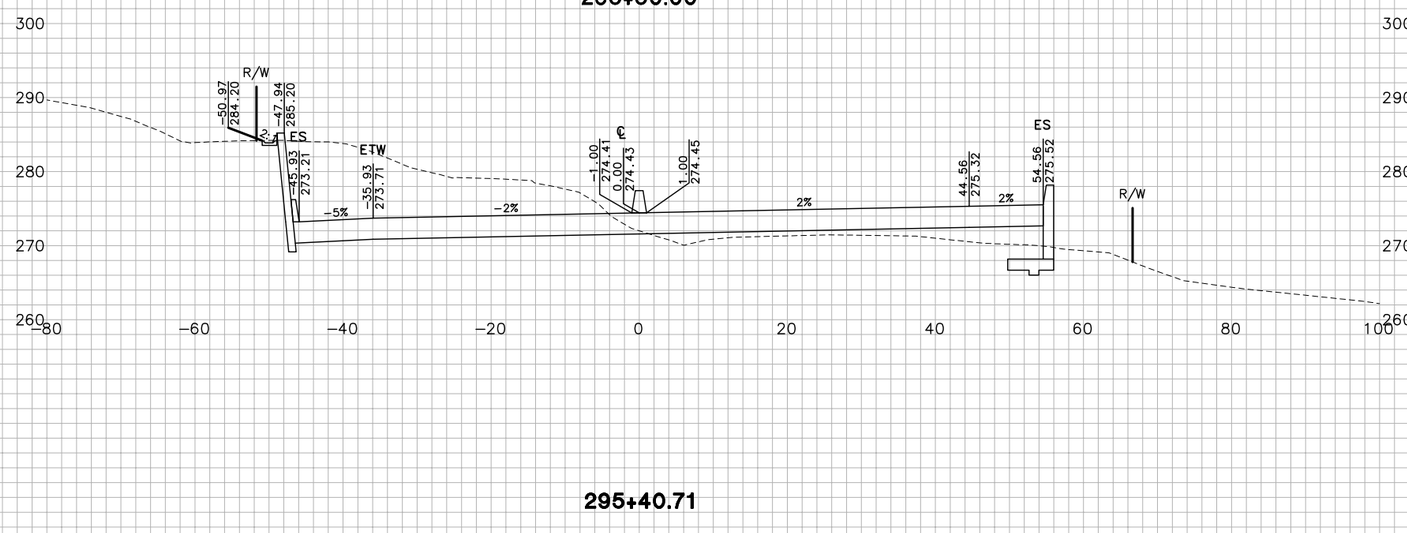

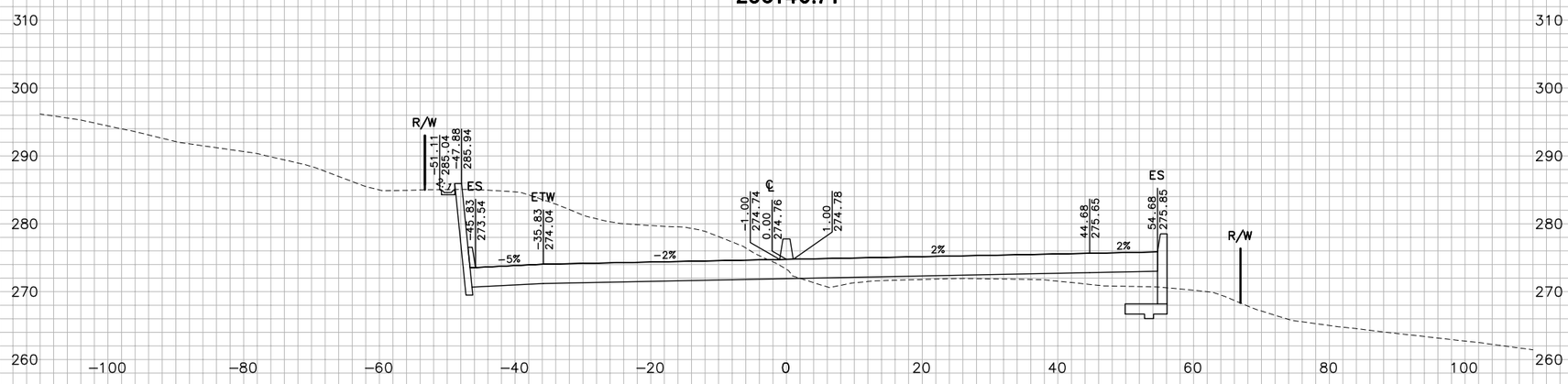

"JCR2" LINE

FOR EARTHWORK DEVELOPMENT ONLY

0 1 2 3

USERNAME => Ttnguyen

SHEET 35 OF 194

CROSS SECTIONS

SCALE: 1"=10'

Dist	COUNTY	ROUTE	POST MILES TOTAL PROJECT
04	Nap,Sol	12	2.8/3.3, 0.0/2.6

EA 264141

W:\Solano TA - 58-0151B SR 12 Jameson Canyon\CADD\Cross Sections\58-0151B-Cross Sections Plot Template 1-49_Solano.dwg 6/10/2011 2:59 PM

PLOTTED BY TN DATE 10/2010
CHECKED BY JC DATE 10/2010
INKED BY DATE
SURVEYED BY DATE

GROUND
PLOTTED BY TN DATE 10/2010
CHECKED BY JC DATE 10/2010
PLANIMETERED BY DATE
FIELD BOOK NO DATE

TEMPLATE
TN DATE 10/2010
JC DATE 10/2010
DATE
DATE

296+71.64

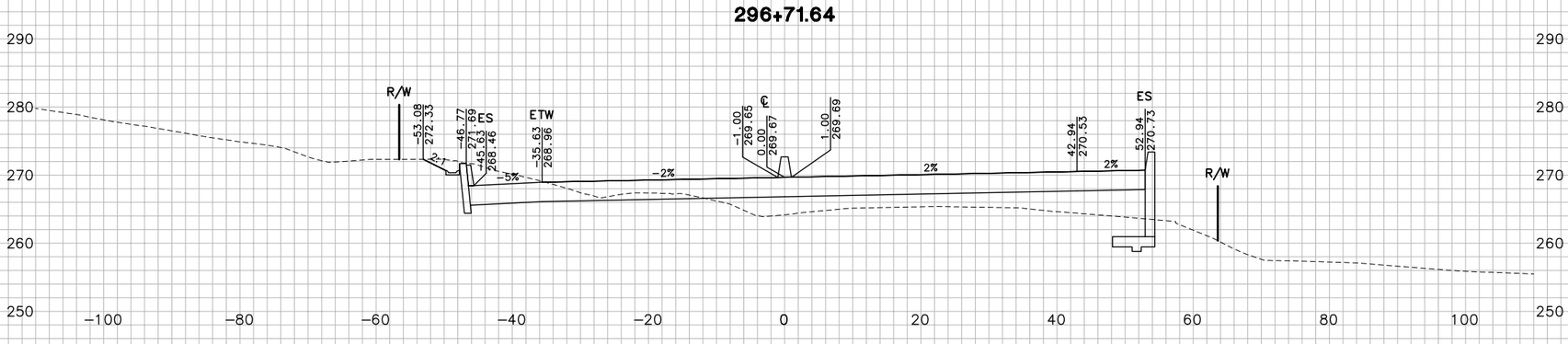

296+50.00

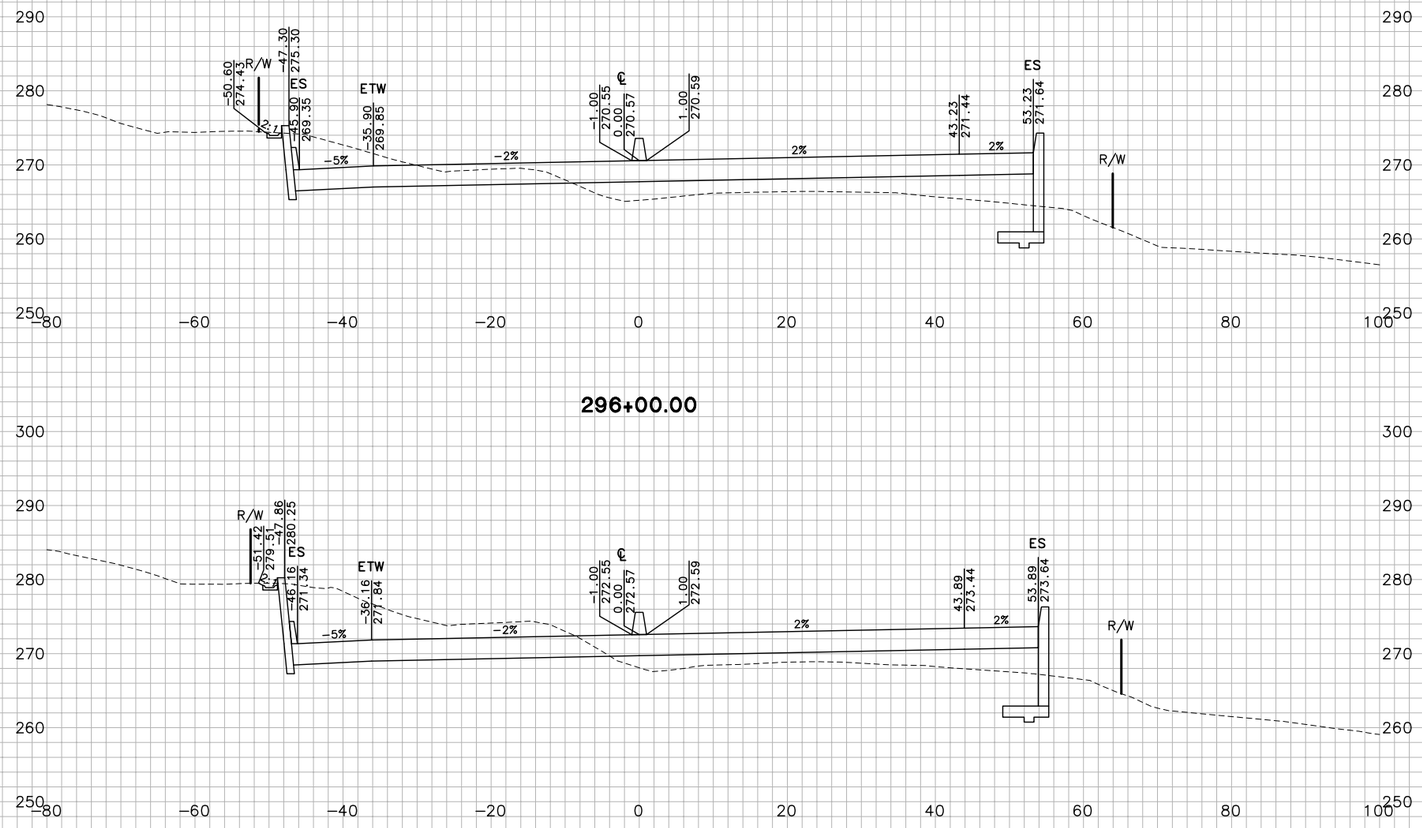

296+00.00

"JCR2" LINE

FOR EARTHWORK DEVELOPMENT ONLY

0 1 2 3

USERNAME => Ttnguyen

Dist	COUNTY	ROUTE	POST MILES TOTAL PROJECT
04	Nap,Sol	12	2.8/3.3, 0.0/2.6

EA 264141

SHEET 36 OF 194

CROSS SECTIONS

SCALE: 1"=10'

W:\Solano TA - 58-0151B SR 12 Jameson Canyon\CADD\Cross Sections\58-0151B-Cross Sections Plot Template 1-49_Solano.dwg 6/10/2011 3:00 PM

GROUND
PLOTTED BY TN DATE 10/2010
CHECKED BY JC DATE 10/2010
INKED BY DATE
SURVEYED BY DATE

TEMPLATE
PLOTTED BY TN DATE 10/2010
CHECKED BY JC DATE 10/2010
PLANIMETERED BY DATE
FIELD BOOK NO DATE

297+50.00

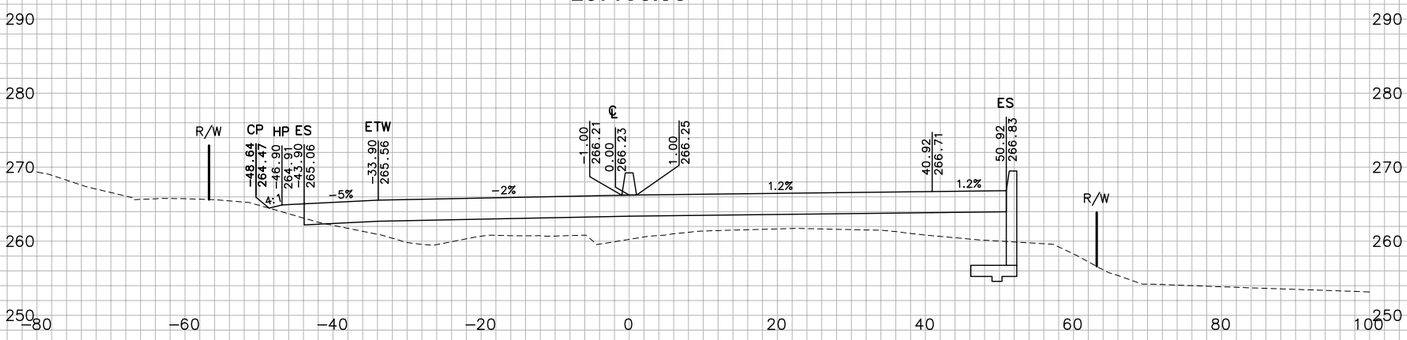

297+37.57

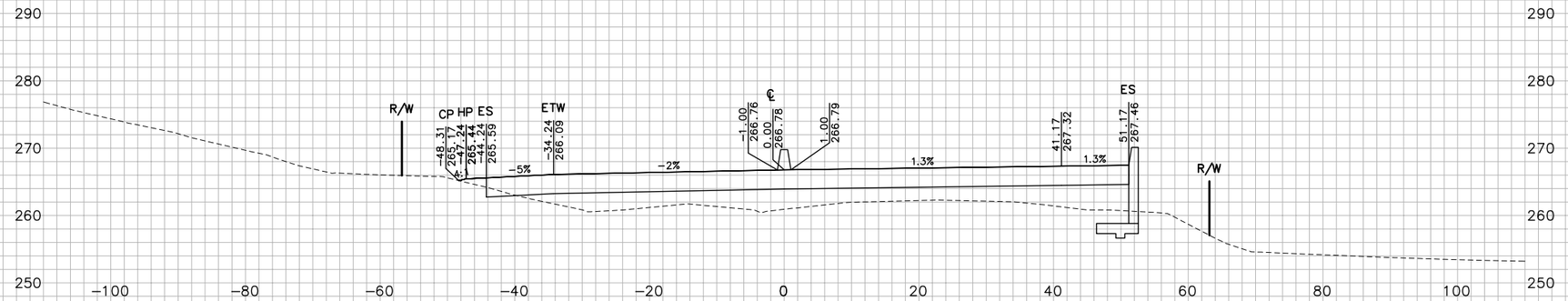

297+00.00

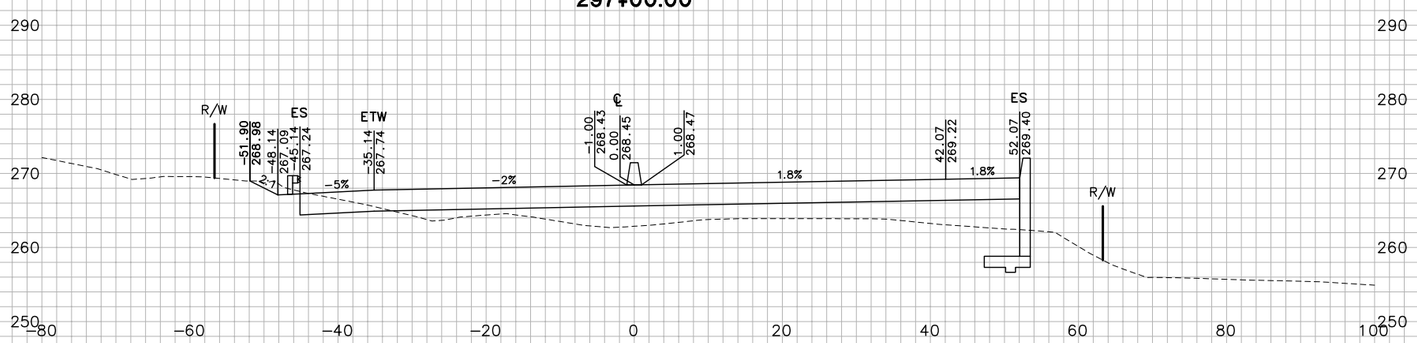

"JCR2" LINE

FOR EARTHWORK DEVELOPMENT ONLY

0 1 2 3

USERNAME => Ttnguyen

Dist	COUNTY	ROUTE	POST MILES TOTAL PROJECT
04	Nap,Sol	12	2.8/3.3, 0.0/2.6

CROSS SECTIONS

SCALE: 1"=10'

EA 264141

W:\Solano TA - 58-0151B SR 12 Jameson Canyon\CADD\Cross Sections\58-0151B-Cross Sections Plot Template 1-49_Solano.dwg 6/10/2011 3:00 PM

GROUND

PLOTTED BY TN DATE 10/2010
CHECKED BY JC DATE 10/2010
INKED BY DATE
SURVEYED BY DATE

TEMPLATE

PLOTTED BY TN DATE 10/2010
CHECKED BY JC DATE 10/2010
PLANIMETERED BY DATE
FIELD BOOK NO DATE

299+00.00

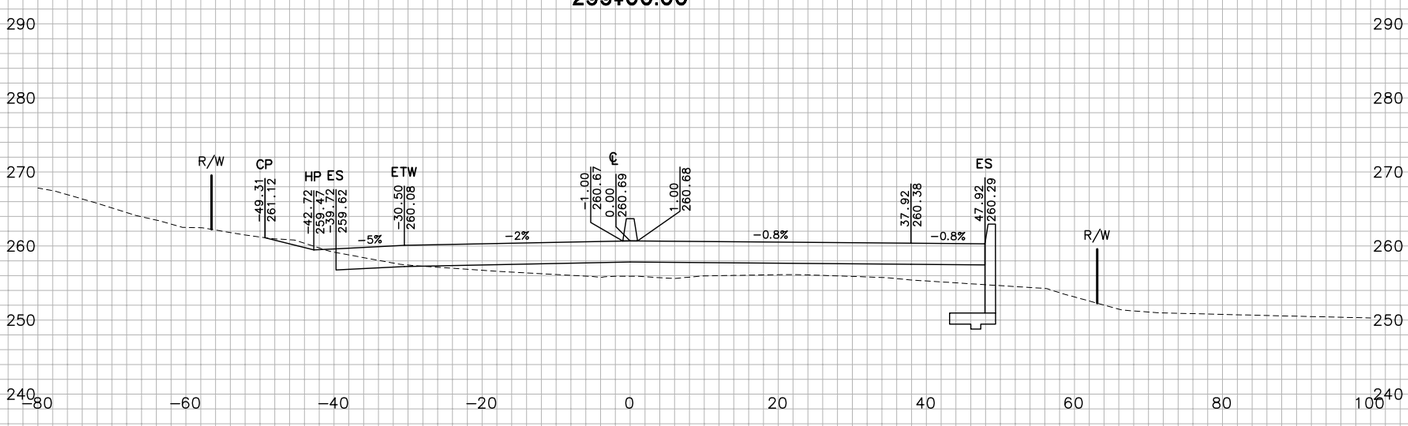

298+50.00

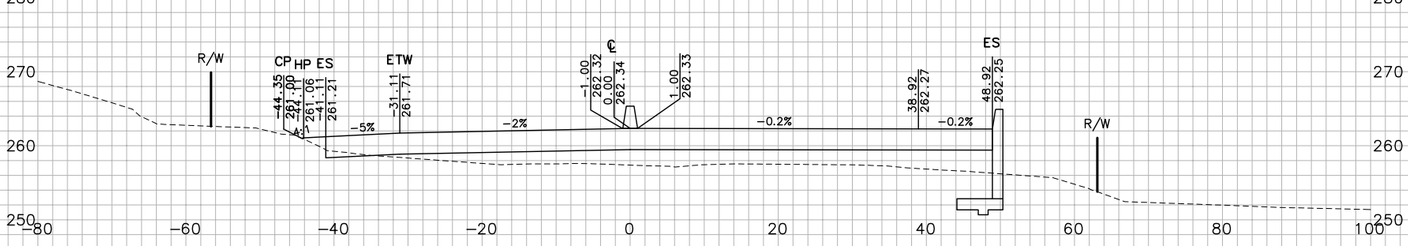

298+00.00

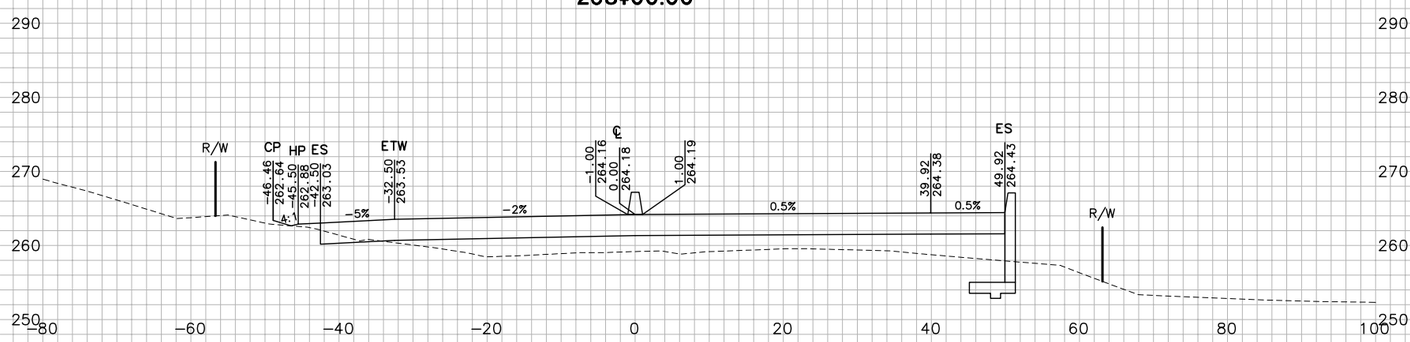

"JCR2" LINE

FOR EARTHWORK DEVELOPMENT ONLY

0 1 2 3

USERNAME => Ttnguyen

Dist	COUNTY	ROUTE	POST MILES TOTAL PROJECT
04	Nap, Sol	12	2.8/3.3, 0.0/2.8

SHEET 38 OF 194

CROSS SECTIONS

SCALE: 1"=10'

EA 264141

W:\Solano TA - 58-0151B SR 12 Jameson Canyon\CADD\Cross Sections\58-0151B-Cross Sections Plot Template 1-49_Solano.dwg 6/10/2011 3:00 PM

PLOTTED BY ___ DATE 10/2010
CHECKED BY ___ DATE 10/2010
INKED BY ___ DATE _____
SURVEYED BY ___ DATE _____

GROUND
TN ___ DATE 10/2010
JC ___ DATE 10/2010

PLOTTED BY ___ DATE _____
CHECKED BY ___ DATE _____
PLANIMETERED BY ___ DATE _____
FIELD BOOK NO ___ DATE _____

TEMPLATE
TN ___ DATE 10/2010
JC ___ DATE 10/2010

299+50.00

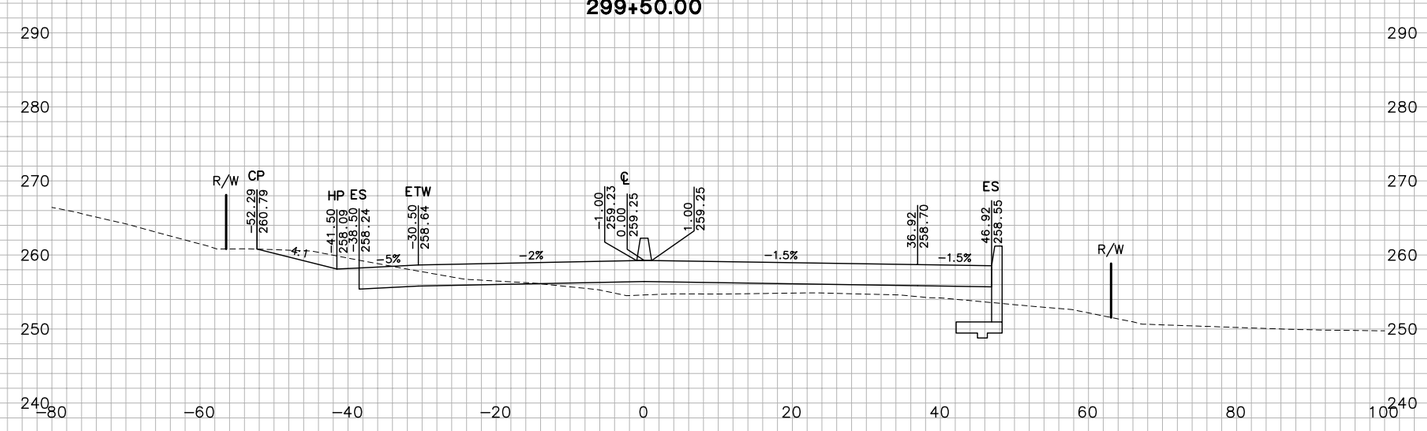

299+43.93

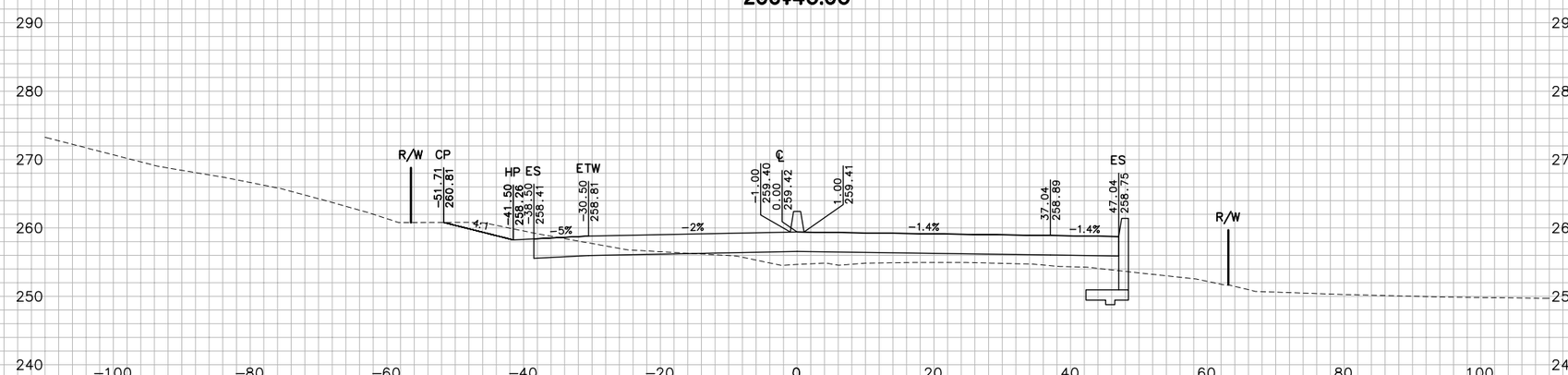

"JCR2" LINE

FOR EARTHWORK DEVELOPMENT ONLY

0 1 2 3

USERNAME => Ttnguyen

Dist	COUNTY	ROUTE	POST MILES TOTAL PROJECT
04	Nap,Sol	12	2.8/3.3, 0.0/2.6

SHEET 39 OF 194

CROSS SECTIONS

SCALE: 1"=10'

EA 264141

W:\Solano TA - 58-0151B SR 12 Jameson Canyon\CADD\Cross Sections\58-0151B-Cross Sections Plot Template 1-49_Solano.dwg 6/10/2011 3:00 PM

GROUND
PLOTTED BY TN DATE 10/2010
CHECKED BY JC DATE 10/2010
INKED BY _____ DATE _____
SURVEYED BY _____ DATE _____

TEMPLATE
PLOTTED BY TN DATE
CHECKED BY JC DATE
PLANIMETERED BY _____ DATE
FIELD BOOK NO _____ DATE

300+50.00

300+20.00

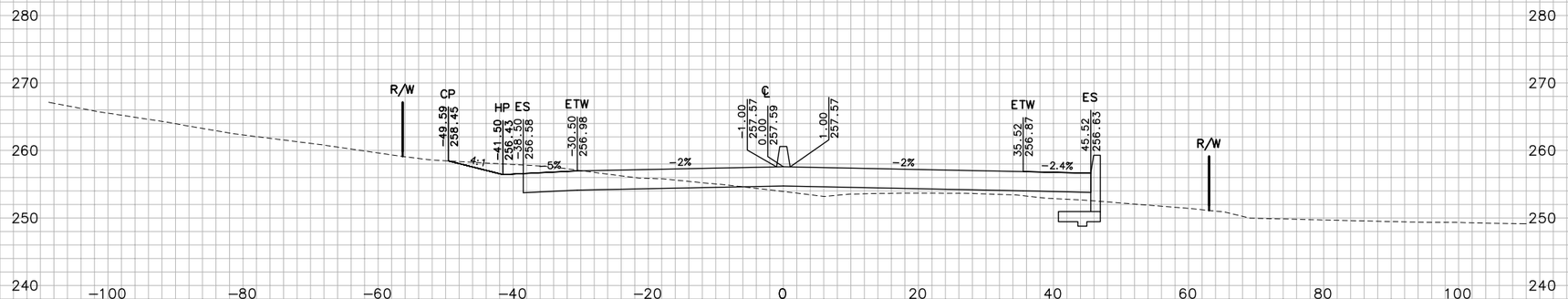

300+00.00

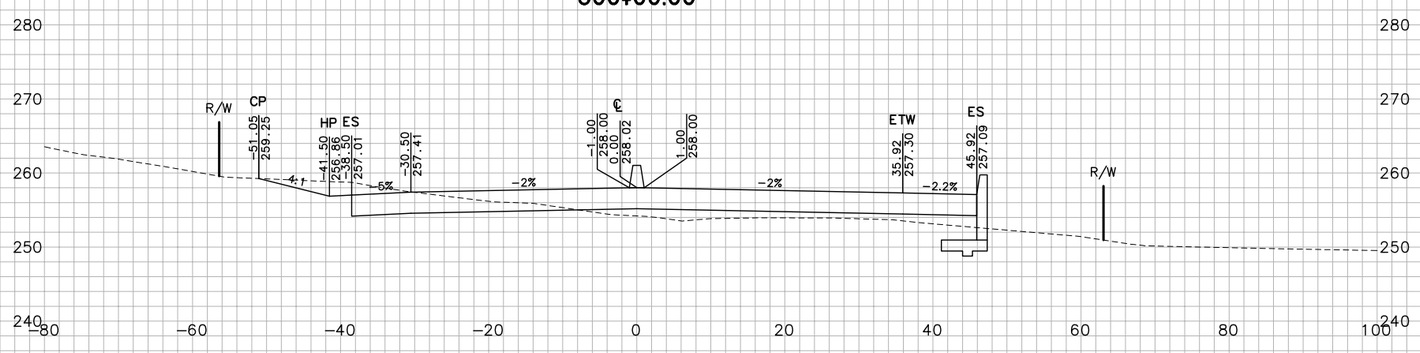

"JCR2" LINE

FOR EARTHWORK DEVELOPMENT ONLY

0 1 2 3

USERNAME => Ttnguyen

Dist	COUNTY	ROUTE	POST MILES TOTAL PROJECT
04	Nap,Sol	12	2.8/3.3, 0.0/2.6

SHEET 40 OF 194

CROSS SECTIONS

SCALE: 1"=10'

EA 264141

W:\Solano TA - 58-0151B SR 12 Jameson Canyon\CADD\Cross Sections\58-0151B-Cross Sections Plot Template 1-49_Solano.dwg 6/10/2011 3:01 PM

302+00.00

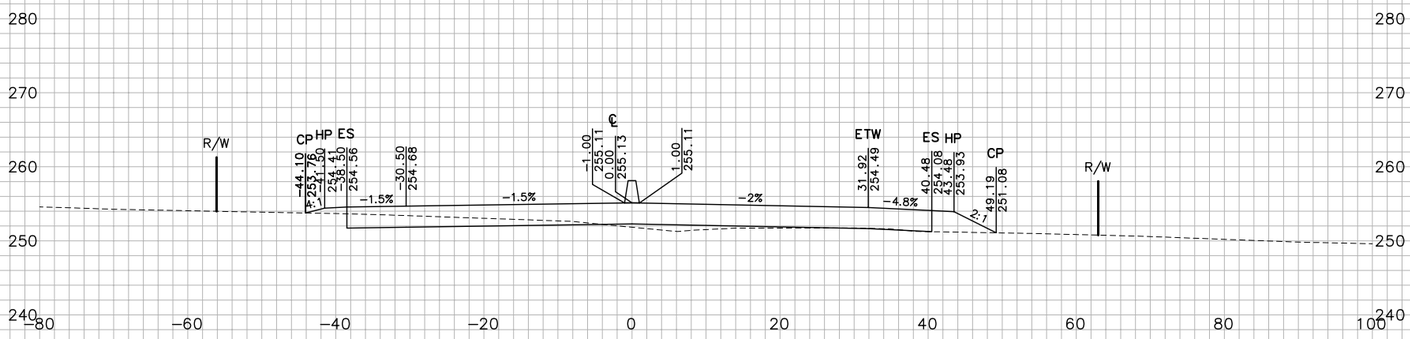

301+50.00

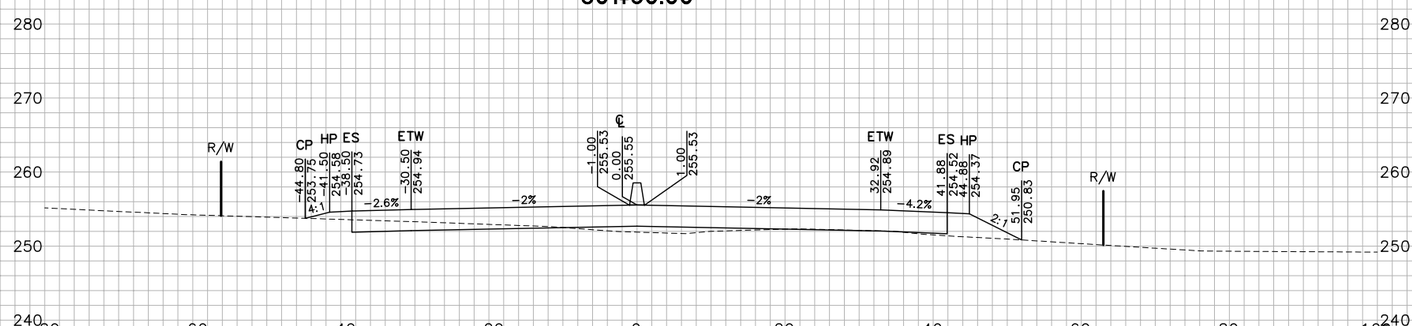

301+00.00

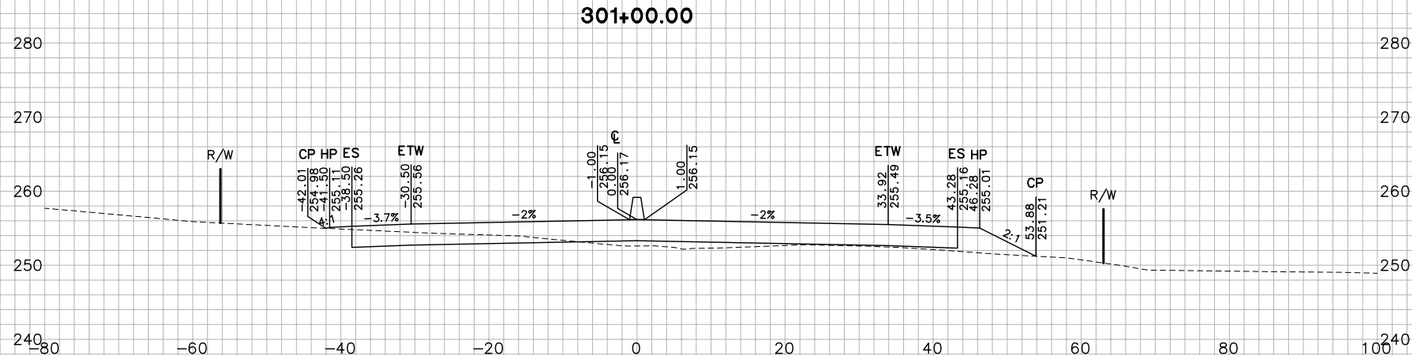

"JCR2" LINE

FOR EARTHWORK DEVELOPMENT ONLY

0 1 2 3

USERNAME => Ttnguyen

GROUND			
PLOTTED BY	TN	DATE	10/2010
CHECKED BY	JC	DATE	10/2010
INKED BY		DATE	
SURVEYED BY		DATE	

TEMPLATE			
PLOTTED BY	TN	DATE	
CHECKED BY	JC	DATE	
PLANIMETERED BY		DATE	
FIELD BOOK NO		DATE	

Dist	COUNTY	ROUTE	POST MILES TOTAL PROJECT
04	Nap,Sol	12	2.8/3.3, 0.0/2.6

SHEET 41 OF 194

CROSS SECTIONS

SCALE: 1"=10'

EA 264141

W:\Solano TA - 58-0151B SR 12 Jameson Canyon\CADD\Cross Sections\58-0151B-Cross Sections Plot Template 1-49_Solano.dwg 6/10/2011 3:01 PM

303+00.00

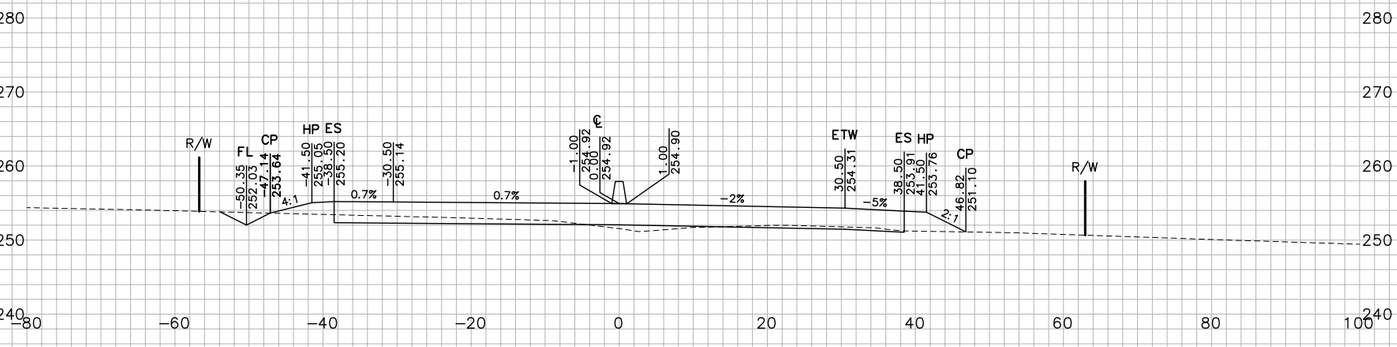

302+70.95

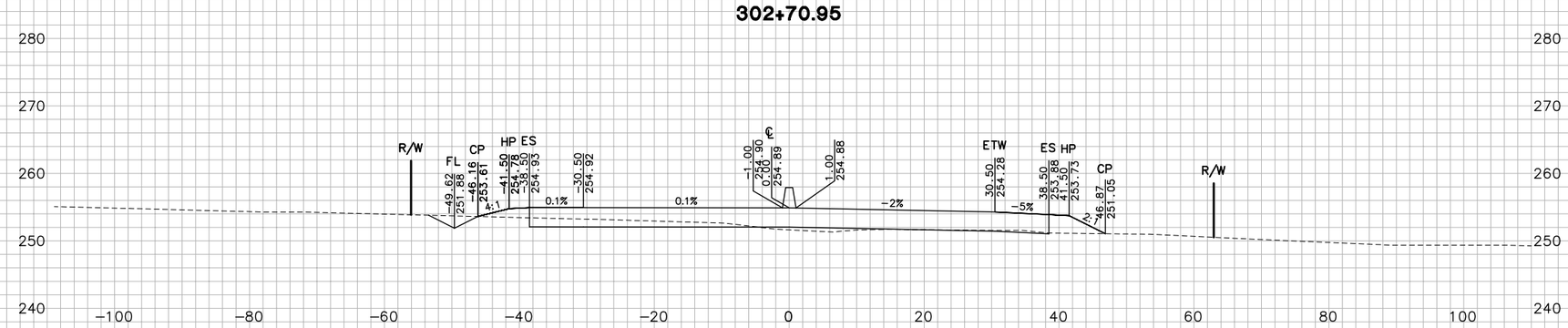

302+50.00

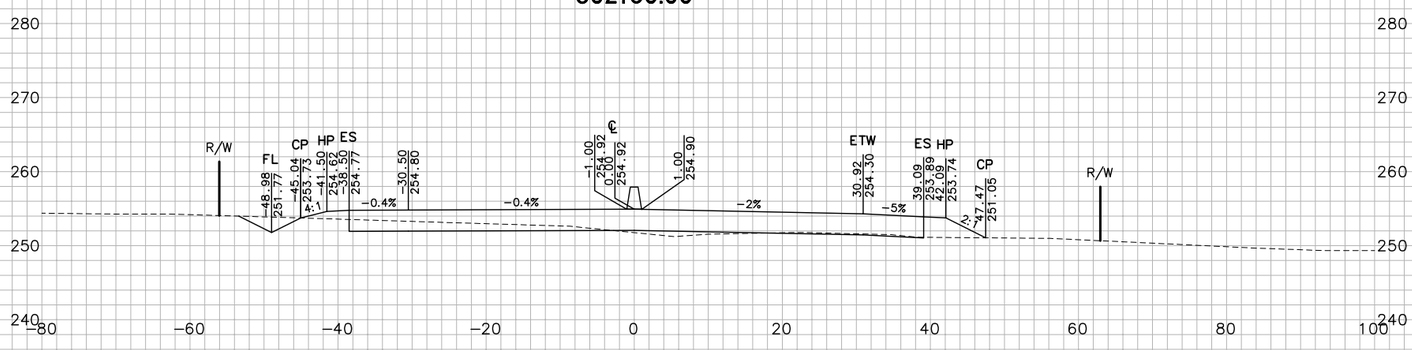

"JCR2" LINE

FOR EARTHWORK DEVELOPMENT ONLY

0 1 2 3

USERNAME => Ttnguyen

SHEET 42 OF 194

CROSS SECTIONS

SCALE: 1"=10'

EA 264141

Dist	COUNTY	ROUTE	POST MILES TOTAL PROJECT
04	Nap, Sol	12	2.8/3.3, 0.0/2.6

PLOTTED BY		DATE	
CHECKED BY		DATE	
INKED BY		DATE	
SURVEYED BY		DATE	
GROUND			
PLOTTED BY	TN	DATE	10/2010
CHECKED BY	JC	DATE	10/2010
PLANIMETERED BY		DATE	
FIELD BOOK NO		DATE	
TEMPLATE	TN	DATE	10/2010
	JC	DATE	10/2010
		DATE	
		DATE	

W:\Solano TA - 58-0151B SR 12 Jameson Canyon\CADD\Cross Sections\58-0151B-Cross Sections Plot Template 1-49_Solano.dwg 6/10/2011 3:01 PM

TEMPLATE

PLOTTED BY	TN	DATE 10/2010
CHECKED BY	JC	DATE 10/2010
INKED BY		DATE
SURVEYED BY		DATE

GROUND

PLOTTED BY	TN	DATE 10/2010
CHECKED BY	JC	DATE 10/2010
PLANIMETERED BY		DATE
FIELD BOOK NO		DATE

304+00.00

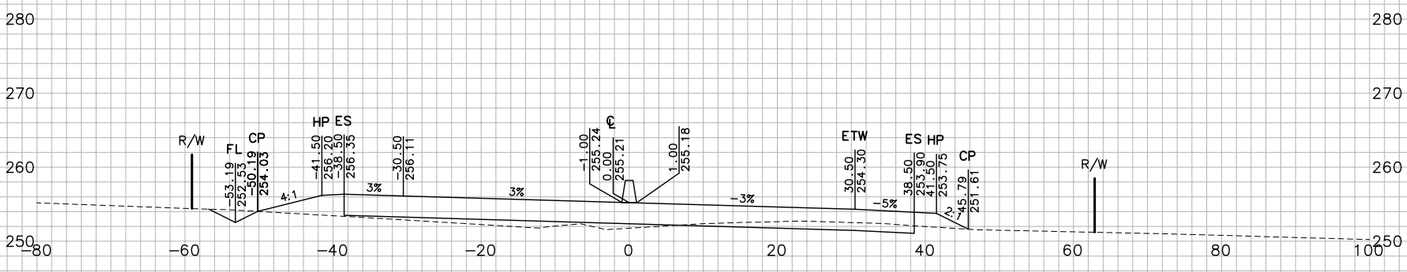

303+70.06

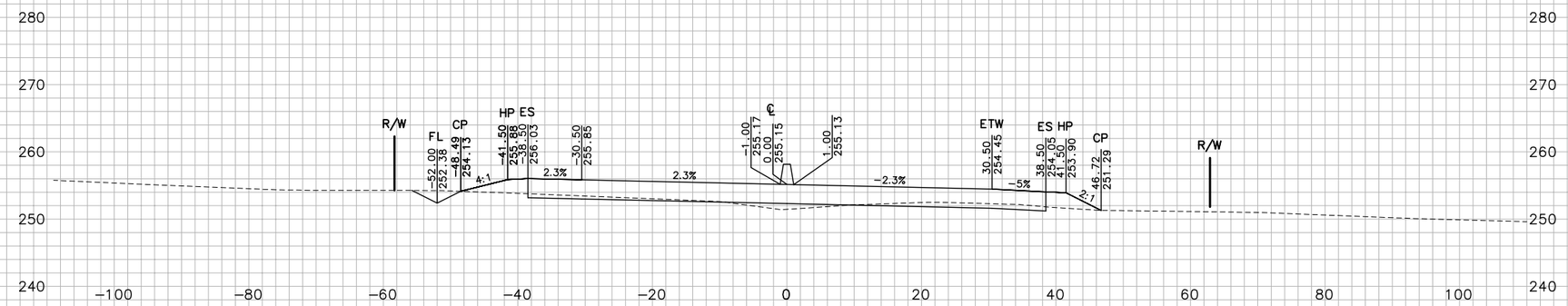

303+50.00

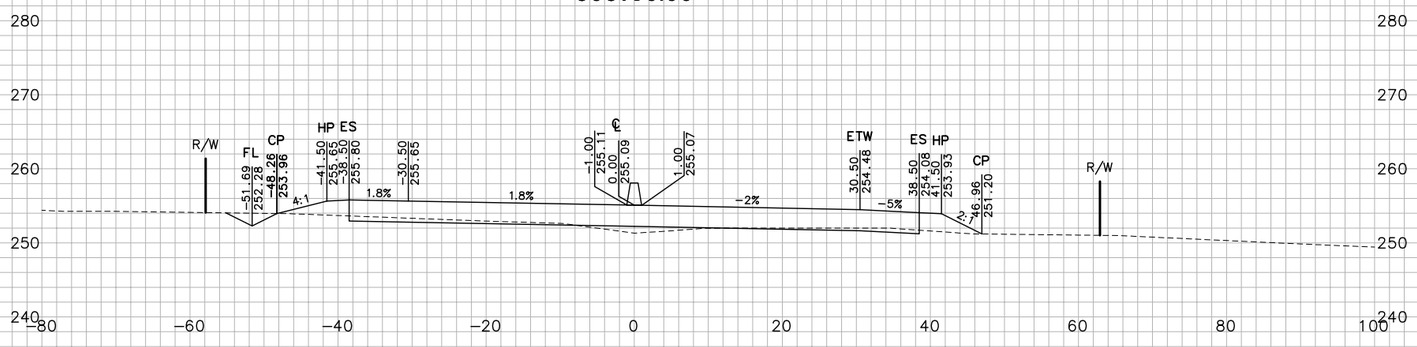

"JCR2" LINE

FOR EARTHWORK DEVELOPMENT ONLY

0 1 2 3

USERNAME => Ttnguyen

Dist	COUNTY	ROUTE	POST MILES TOTAL PROJECT
04	Nap,Sol	12	2.8/3.3, 0.0/2.6

SHEET 43 OF 194

CROSS SECTIONS

SCALE: 1"=10'

EA 264141

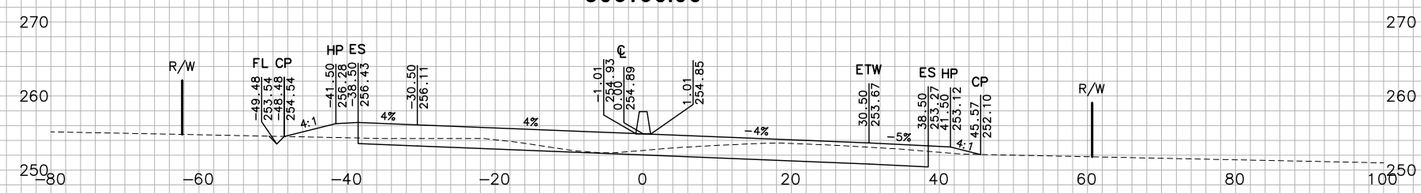

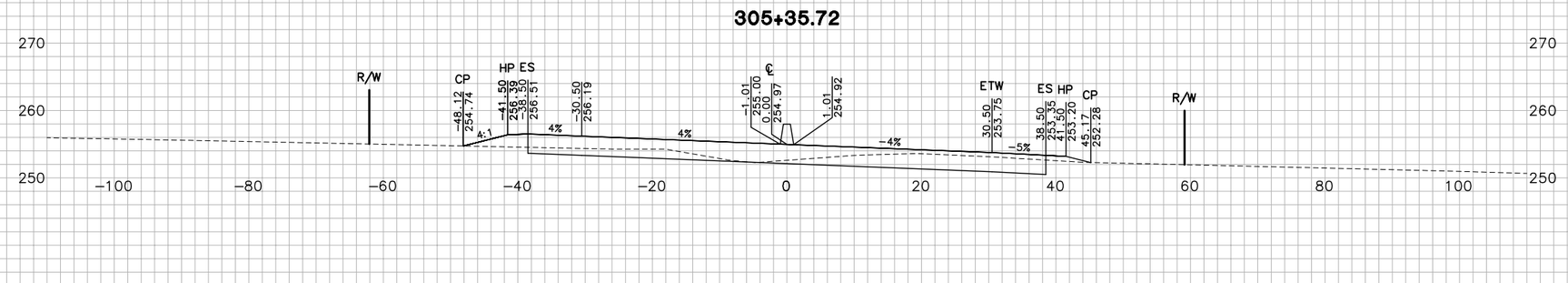

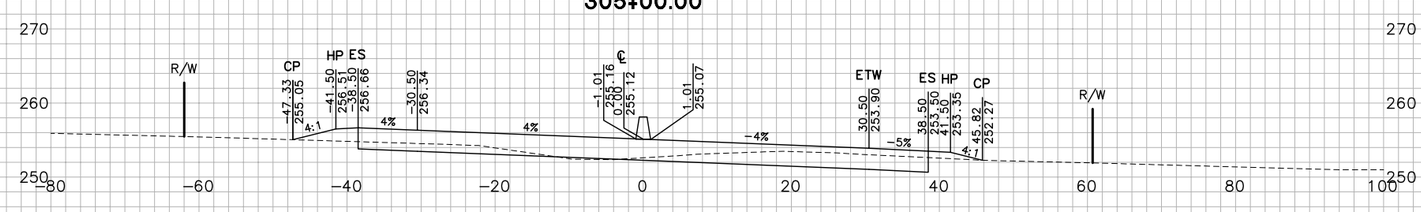

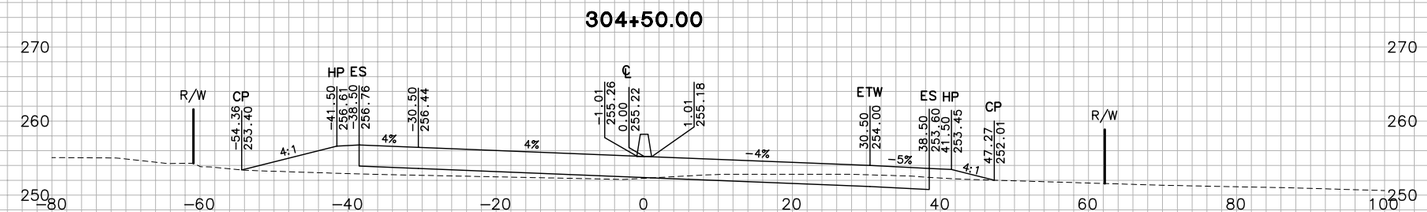

"JCR2" LINE

FOR EARTHWORK DEVELOPMENT ONLY

0 1 2 3

USERNAME => Ttnguyen

SHEET 44 OF 194

CROSS SECTIONS

SCALE: 1"=10'

EA 264141

Dist	COUNTY	ROUTE	POST MILES TOTAL PROJECT
04	Nap,Sol	12	2.8/3.3, 0.0/2.6

GROUND
TN DATE 10/2010
JC DATE 10/2010

PLOTTED BY
CHECKED BY
INKED BY
SURVEYED BY

TEMPLATE
TN DATE 10/2010
JC DATE 10/2010

PLOTTED BY
CHECKED BY
PLANIMETERED BY
FIELD BOOK NO

W:\Solano TA - 58-0151B SR 12 Jameson Canyon\CADD\Cross Sections\58-0151B-Cross Sections Plot Template 1-49_Solano.dwg 6/10/2011 3:01 PM

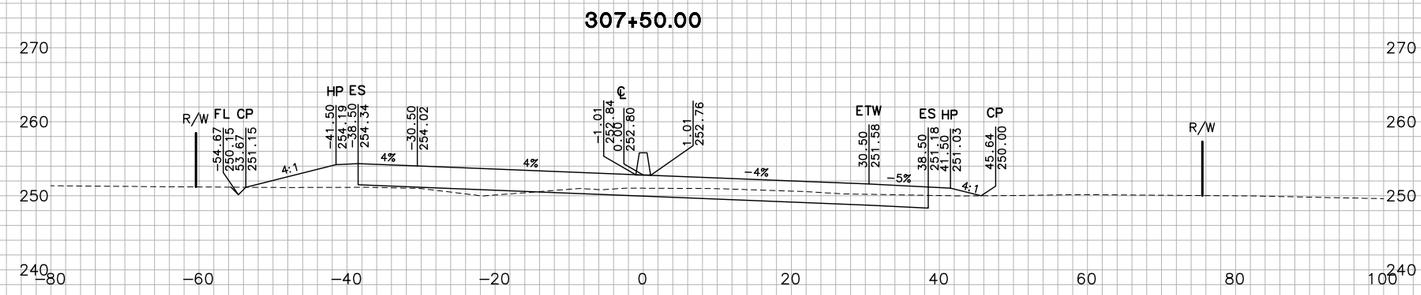

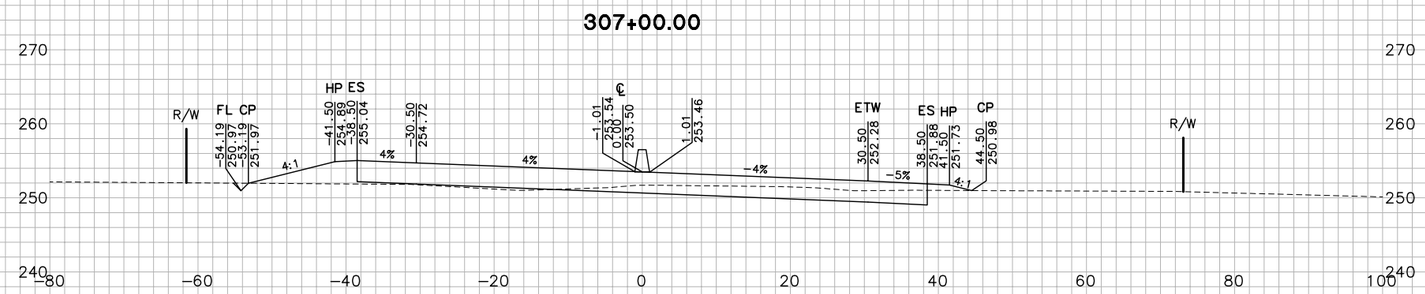

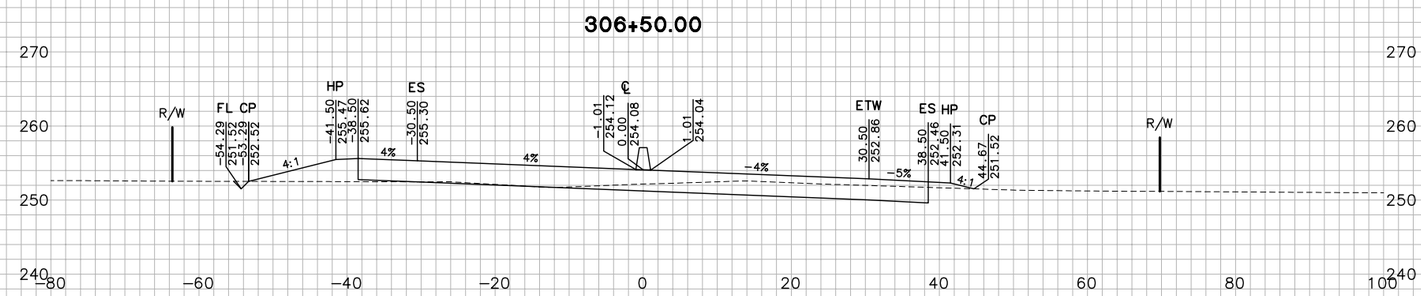

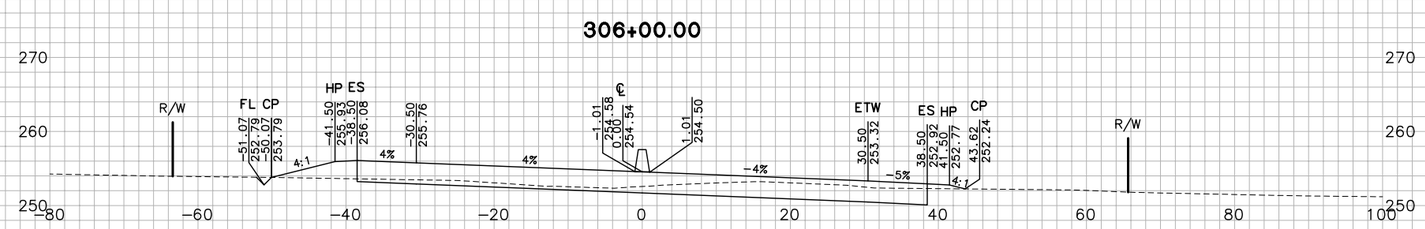

"JCR2" LINE

FOR EARTHWORK DEVELOPMENT ONLY

0 1 2 3

USERNAME => Ttnguyen

SHEET 45 OF 194

CROSS SECTIONS

SCALE: 1"=10'

EA 264141

Dist	COUNTY	ROUTE	POST MILES TOTAL PROJECT
04	Nap,Sol	12	2.8/3.3, 0.0/2.6

GROUND

PLOTTED BY	TN	DATE	10/2010
CHECKED BY	JC	DATE	10/2010
INKED BY		DATE	
SURVEYED BY		DATE	

TEMPLATE

PLOTTED BY	TN	DATE	10/2010
CHECKED BY	JC	DATE	10/2010
PLANIMETERED BY		DATE	
FIELD BOOK NO		DATE	

W:\Solano TA - 58-0151B SR 12 Jameson Canyon\CADD\Cross Sections\58-0151B-Cross Sections Plot Template 1-49_Solano.dwg 6/10/2011 3:02 PM

W:\Solano TA - 58-0151B SR 12 Jameson Canyon\CADD\Cross Sections\58-0151B-Cross Sections Plot Template 1-49_Solano.dwg 6/10/2011 3:02 PM

PLOTTED BY ____ DATE 10/2010
CHECKED BY ____ DATE 10/2010
INKED BY ____ DATE ____
SURVEYED BY ____ DATE ____

GROUND
PLOTTED BY TN DATE 10/2010
CHECKED BY JC DATE 10/2010
PLANIMETERED BY ____ DATE ____
FIELD BOOK NO ____ DATE ____

TEMPLATE
TN DATE 10/2010
JC DATE 10/2010
____ DATE ____
____ DATE ____

309+00.00

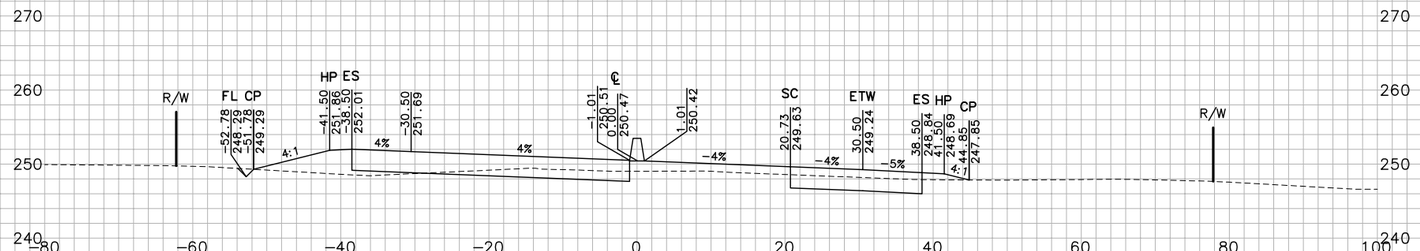

308+50.00

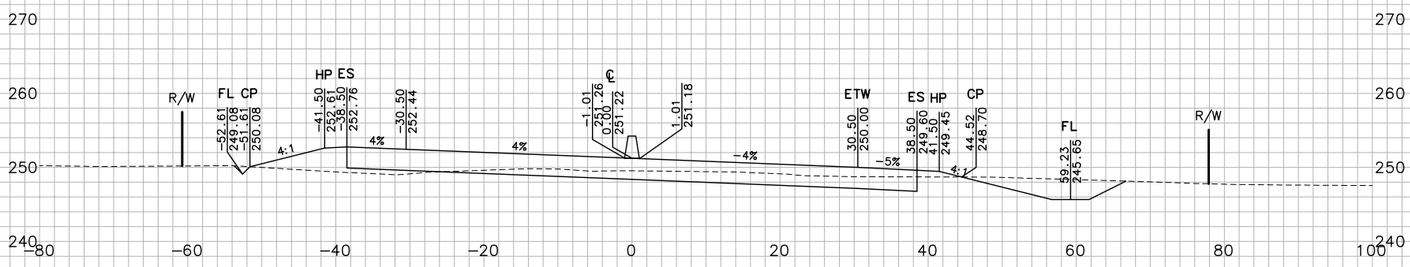

308+00.00

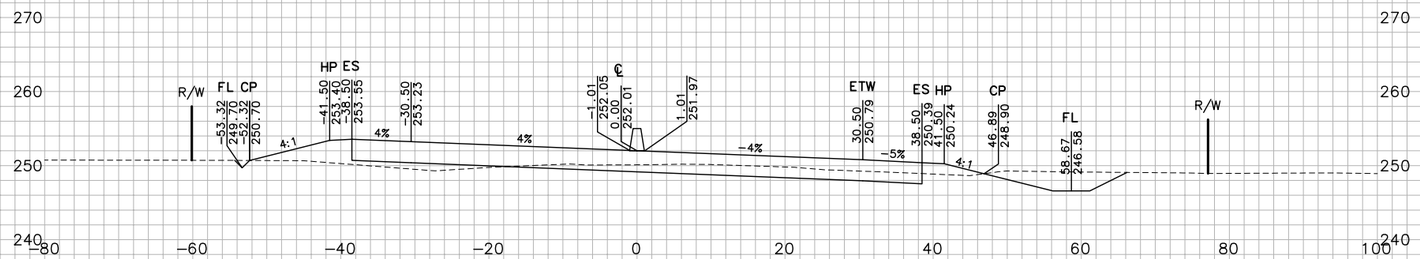

"JCR2" LINE

FOR EARTHWORK DEVELOPMENT ONLY

0 1 2 3

USERNAME => Ttnguyen

Dist	COUNTY	ROUTE	POST MILES TOTAL PROJECT
04	Nap,Sol	12	2.8/3.3, 0.0/2.6

SHEET 46 OF 194

CROSS SECTIONS

SCALE: 1"=10'

EA 264141



"JCR2" LINE

FOR EARTHWORK DEVELOPMENT ONLY

0 1 2 3

USERNAME => Ttnguyen

SHEET 47 OF 194

CROSS SECTIONS

SCALE: 1"=10'

EA 264141

Dist	COUNTY	ROUTE	POST MILES TOTAL PROJECT
04	Nap,Sol	12	2.8/3.3, 0.0/2.6

GROUND

PLOTTED BY	TN	DATE	10/2010
CHECKED BY	JC	DATE	10/2010
INKED BY		DATE	
SURVEYED BY		DATE	

TEMPLATE

PLOTTED BY	TN	DATE	10/2010
CHECKED BY	JC	DATE	10/2010
PLANIMETERED BY		DATE	
FIELD BOOK NO		DATE	

W:\Solano TA - 58-0151B SR 12 Jameson Canyon\CADD\Cross Sections\58-0151B-Cross Sections Plot Template 1-49_Solano.dwg 6/10/2011 3:02 PM

W:\Solano TA - 58-0151B SR 12 Jameson Canyon\CADD\Cross Sections\58-0151B-Cross Sections Plot Template 1-49_Solano.dwg 6/10/2011 3:02 PM

GROUND
PLOTTED BY TN DATE 10/2010
CHECKED BY JC DATE 10/2010
INKED BY _____ DATE _____
SURVEYED BY _____ DATE _____

TEMPLATE
PLOTTED BY TN DATE 10/2010
CHECKED BY JC DATE 10/2010
PLANIMETERED BY _____ DATE _____
FIELD BOOK NO _____ DATE _____

312+50.00

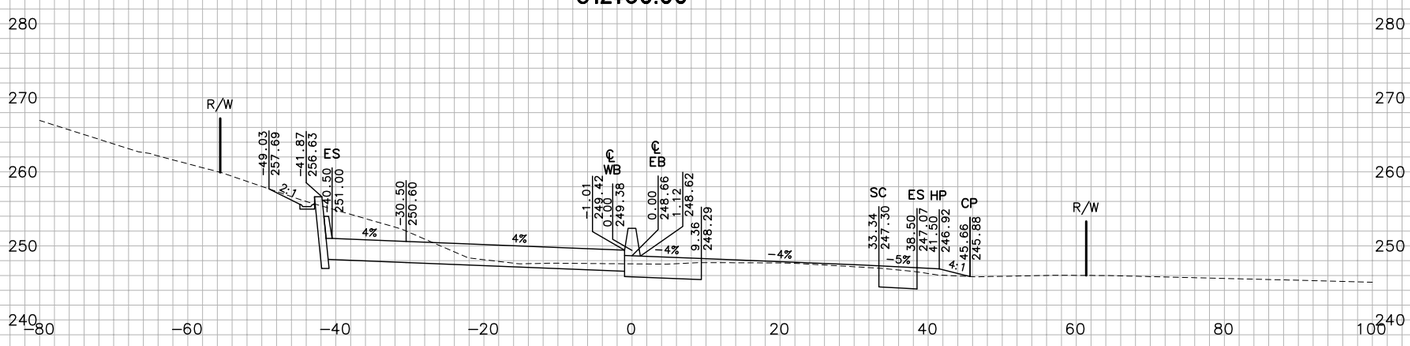

312+00.00

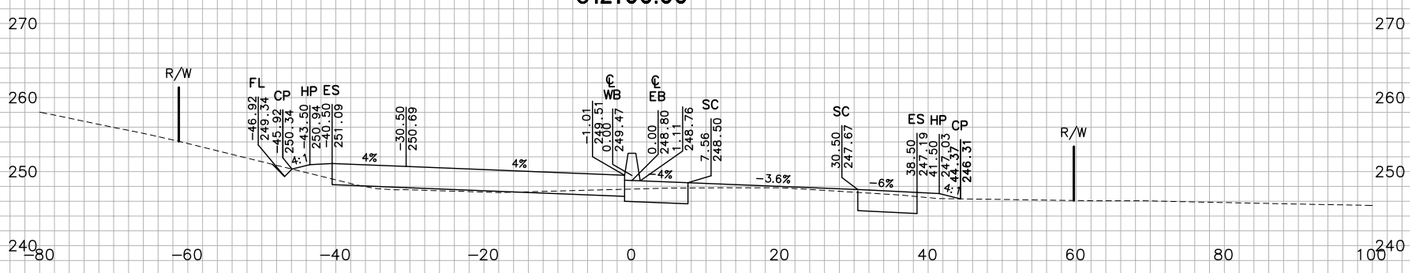

311+50.00

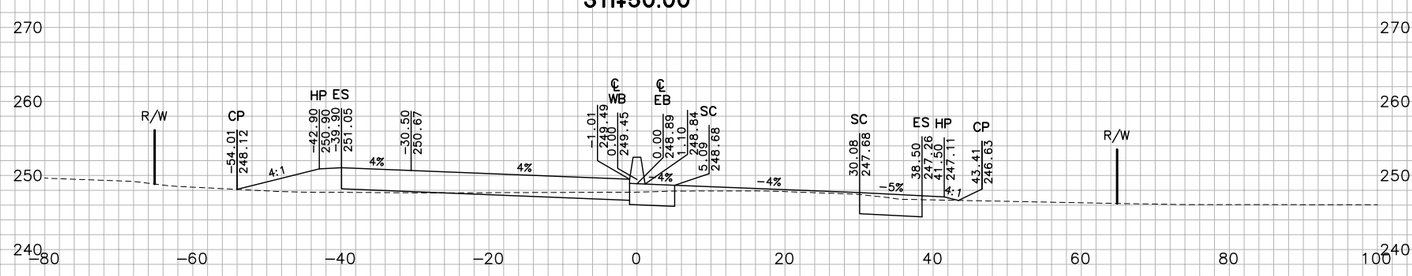

"JCR2" LINE

FOR EARTHWORK DEVELOPMENT ONLY

0 1 2 3

USERNAME => Ttnguyen

Dist	COUNTY	ROUTE	POST MILES TOTAL PROJECT
04	Nap,Sol	12	2.8/3.3, 0.0/2.6

CROSS SECTIONS

SCALE: 1"=10'

EA 264141

313+62.15

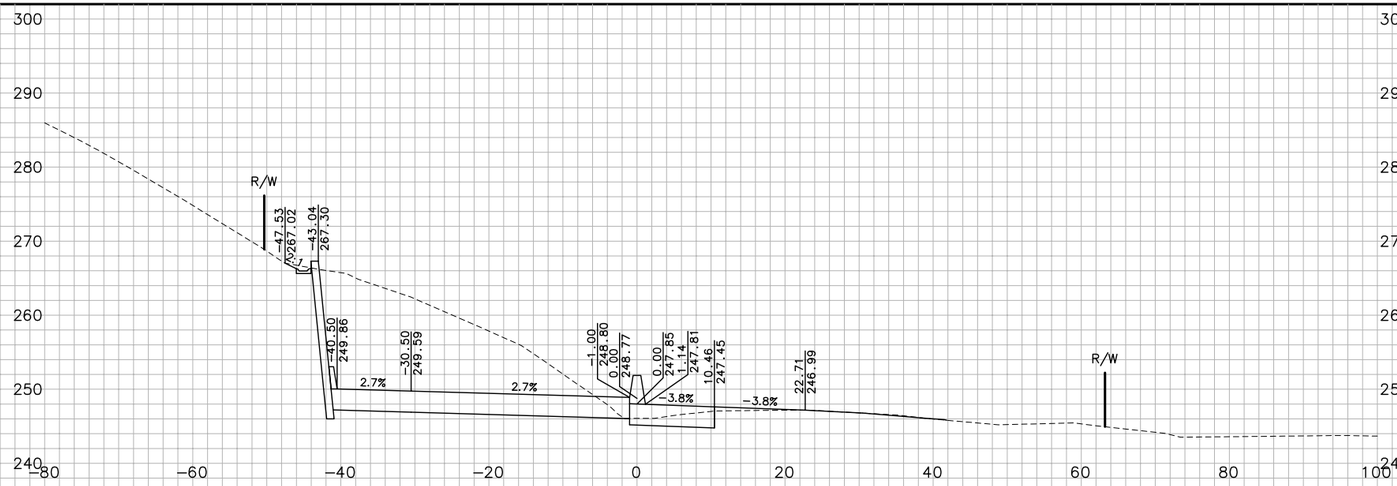

313+50.00

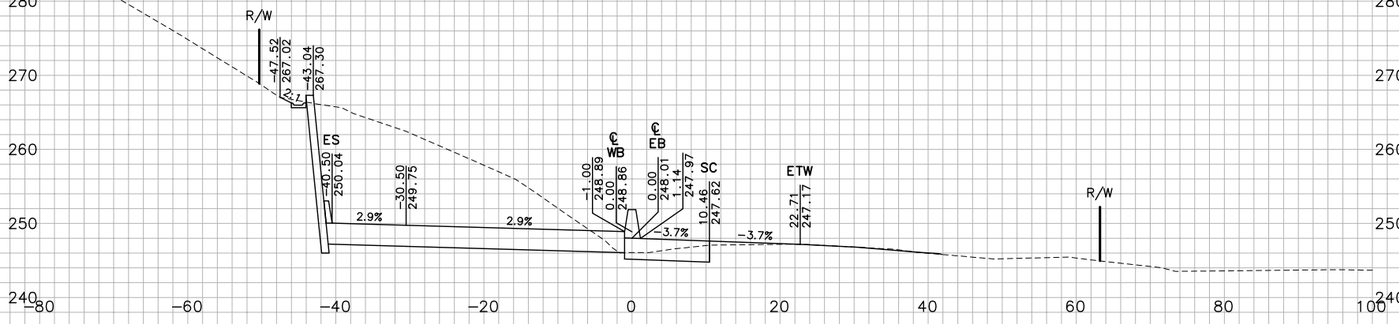

313+00.00

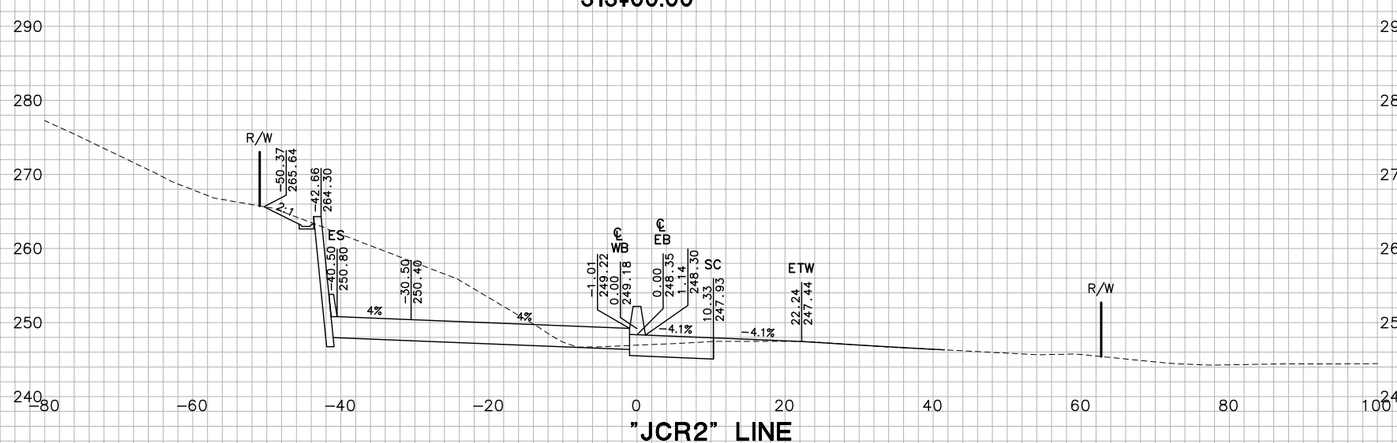

"JCR2" LINE

FOR EARTHWORK DEVELOPMENT ONLY

0 1 2 3

USERNAME => Ttnguyen

SHEET 49 OF 194

CROSS SECTIONS

SCALE: 1"=10'

EA 264141

Dist	COUNTY	ROUTE	POST MILES TOTAL PROJECT
04	Nap,Sol	12	2.8/3.3, 0.0/2.6

TEMPLATE

GROUND	TN	DATE 10/2010
PLOTTED BY	JC	DATE 10/2010
CHECKED BY		DATE
INKED BY		DATE
SURVEYED BY		DATE

PLOTTED BY	TN	DATE
CHECKED BY	JC	DATE
PLANIMETERED BY		DATE
FIELD BOOK NO		DATE

W:\Solano TA - 58-0151B SR 12 Jameson Canyon\CADD\Cross Sections\58-0151B-Cross Sections Plot Template 1-49_Solano.dwg 6/10/2011 3:03 PM

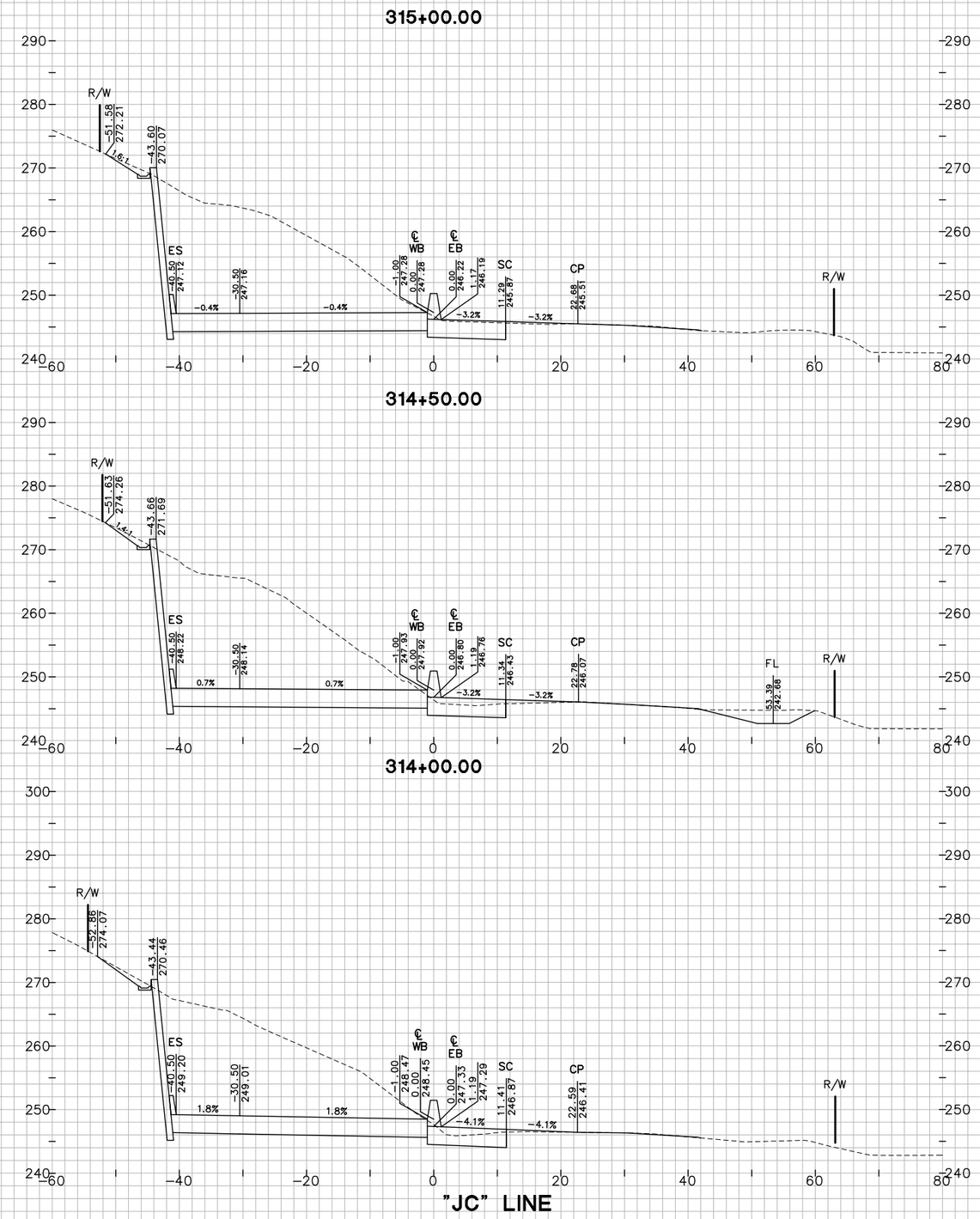

"JC" LINE

FOR EARTHWORK DEVELOPMENT ONLY

0 1 2 3

USERNAME => Vluchessi

SHEET 50 OF 194

CROSS SECTIONS

SCALE: 1"=10'

EA 264141

Dist	COUNTY	ROUTE	POST MILES TOTAL PROJECT
04	Nap,Sol	12	2.8/3.3, 0.0/2.6

GROUND

PLOTTED BY	TN	DATE	10/2010
CHECKED BY	JC	DATE	10/2010
INKED BY		DATE	
SURVEYED BY		DATE	

TEMPLATE

PLOTTED BY	TN	DATE	10/2010
CHECKED BY	JC	DATE	10/2010
PLANIMETERED BY		DATE	
FIELD BOOK NO		DATE	

W:\Solano TA - 58-0151B SR 12 Jameson Canyon\CADD\Cross Sections\58-0151B-Cross Sections Plot Template 50-120_Solano.dwg 6/9/2011 6:14 PM

W:\Solano TA - 58-0151B SR 12 Jameson Canyon\CADD\Cross Sections\58-0151B-Cross Sections Plot Template 50-120_Solano.dwg 6/9/2011 6:14 PM

GROUND
PLOTTED BY TN DATE 10/2010
CHECKED BY JC DATE 10/2010
INKED BY _____ DATE _____
SURVEYED BY _____ DATE _____

TEMPLATE
PLOTTED BY TN DATE 10/2010
CHECKED BY JC DATE 10/2010
PLANIMETERED BY _____ DATE _____
FIELD BOOK NO _____ DATE _____

316+00.00

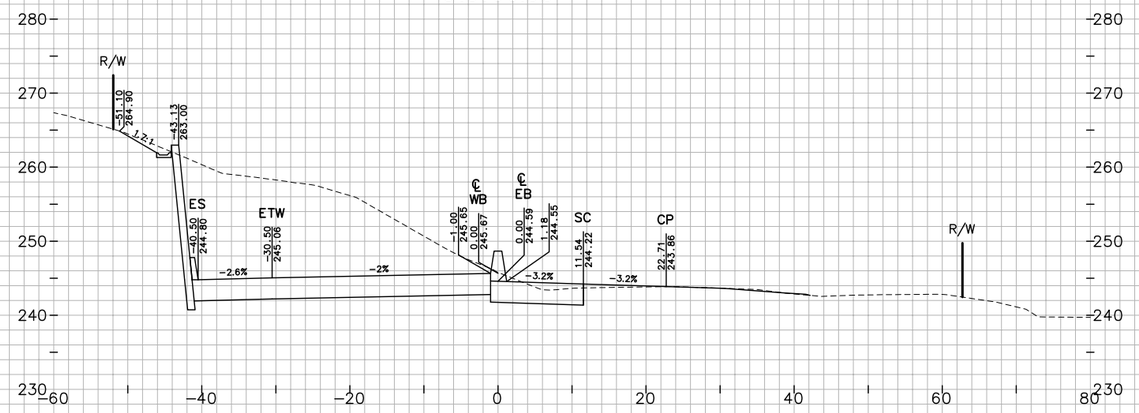

315+50.00

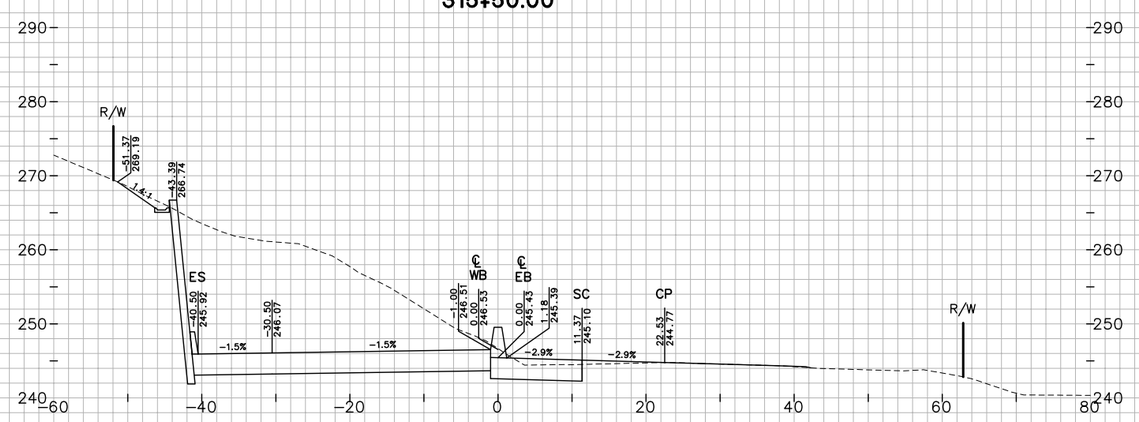

"JC" LINE

FOR EARTHWORK DEVELOPMENT ONLY

0 1 2 3

USERNAME => Viuchessi

Dist	COUNTY	ROUTE	POST MILES TOTAL PROJECT
04	Nap.Sol	12	2.8/3.3, 0.0/2.6

SHEET 51 OF 194

CROSS SECTIONS

SCALE: 1"=10'

EA 264141

W:\Solano TA - 58-0151B SR 12 Jameson Canyon\CADD\Cross Sections\58-0151B-Cross Sections Plot Template 50-120_Solano.dwg 6/9/2011 6:15 PM

GROUND
PLOTTED BY TN DATE 10/2010
CHECKED BY JC DATE 10/2010
INKED BY DATE
SURVEYED BY DATE

TEMPLATE
PLOTTED BY TN DATE 10/2010
CHECKED BY JC DATE 10/2010
PLANIMETERED BY DATE
FIELD BOOK NO DATE

317+00.00

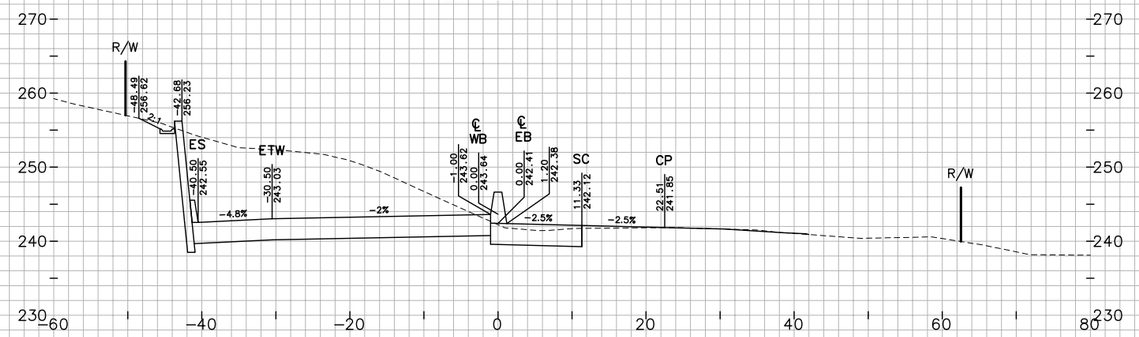

316+50.00

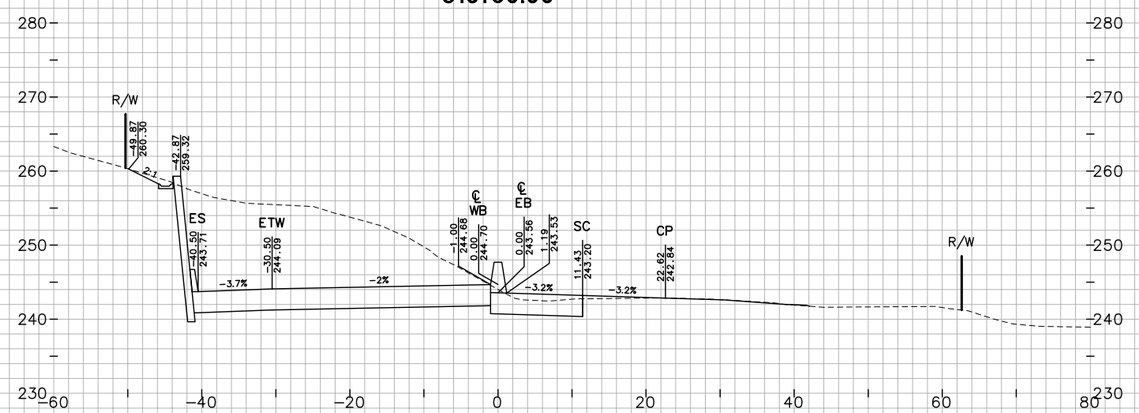

"JC" LINE

FOR EARTHWORK DEVELOPMENT ONLY

0 1 2 3

USERNAME => Vluchessi

Dist	COUNTY	ROUTE	POST MILES TOTAL PROJECT
04	Nap,Sol	12	2.8/3.3, 0.0/2.6

SHEET 52 OF 194

CROSS SECTIONS

SCALE: 1"=10'

EA 264141

W:\Solano TA - 58-0151B SR 12 Jameson Canyon\CADD\Cross Sections\58-0151B-Cross Sections Plot Template 50-120_Solano.dwg 6/9/2011 6:15 PM

PLOTTED BY TN DATE 10/2010
CHECKED BY JC DATE 10/2010
INKED BY _____ DATE _____
SURVEYED BY _____ DATE _____

GROUND TEMPLATE
PLOTTED BY TN DATE 10/2010
CHECKED BY JC DATE 10/2010
PLANIMETERED BY _____ DATE _____
FIELD BOOK NO _____ DATE _____

318+00.00

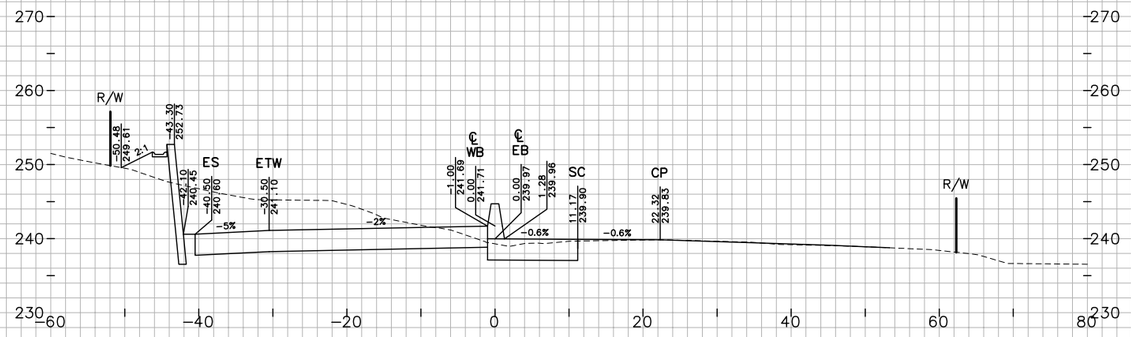

317+70.00

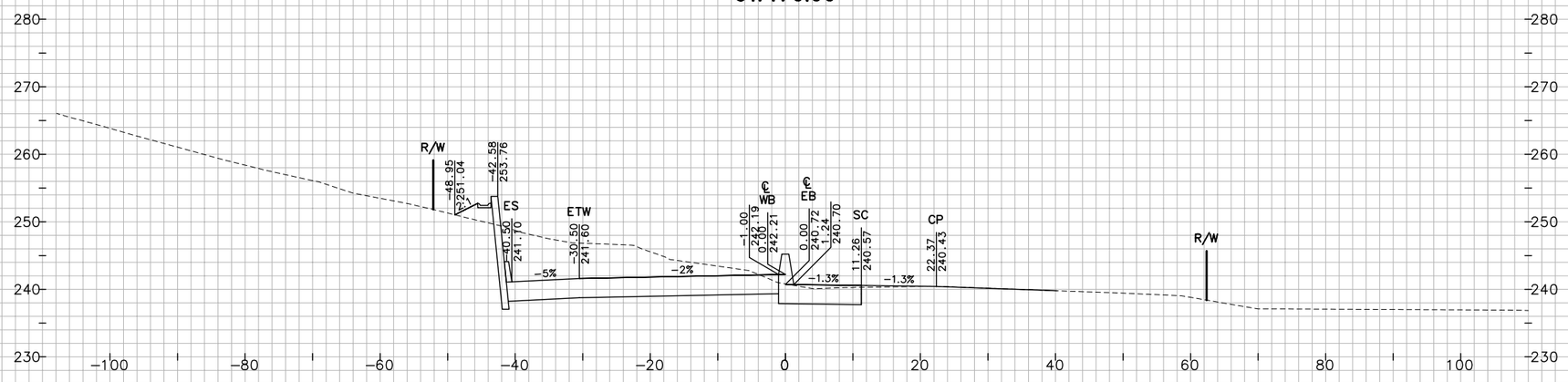

317+50.00

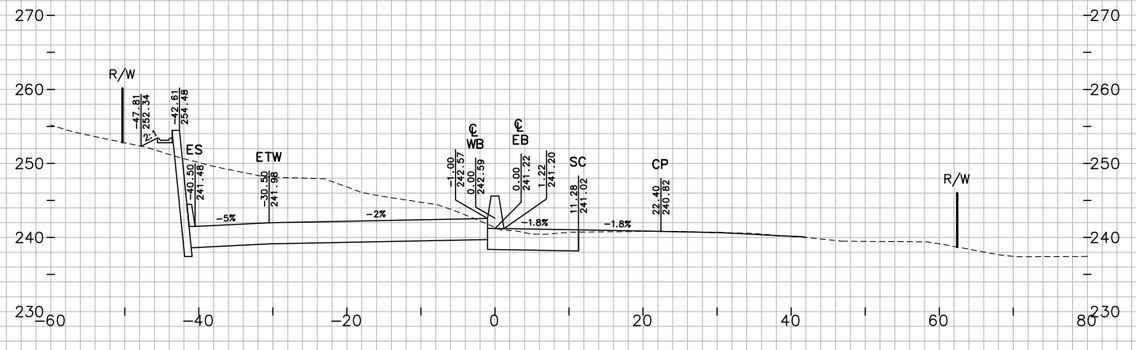

"JC" LINE

FOR EARTHWORK DEVELOPMENT ONLY

0 1 2 3

USERNAME => Vluchessi

Dist	COUNTY	ROUTE	POST MILES TOTAL PROJECT
04	Nap,Sol	12	2.8/3.3, 0.0/2.6

SHEET 53 OF 194

CROSS SECTIONS

SCALE: 1"=10'

EA 264141

W:\Solano TA – 58-0151B SR 12 Jameson Canyon\CADD\Cross Sections\58-0151B-Cross Sections Plot Template 50-120_Solano.dwg 6/9/2011 6:15 PM

PLOTTED BY GROUND DATE 10/2010
CHECKED BY TN DATE 10/2010
INKED BY JC DATE
SURVEYED BY DATE

TEMPLATE
PLOTTED BY TN DATE
CHECKED BY JC DATE
PLANIMETERED BY DATE
FIELD BOOK NO DATE

318+50.00

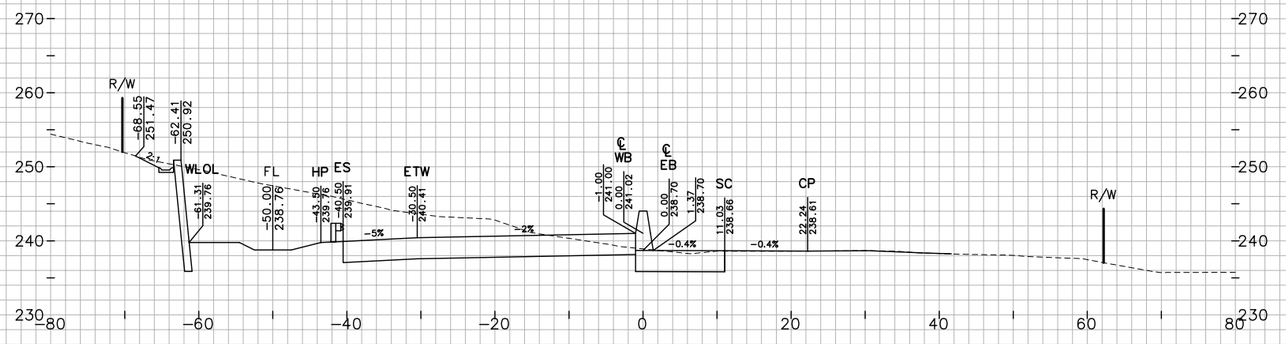

318+35.00

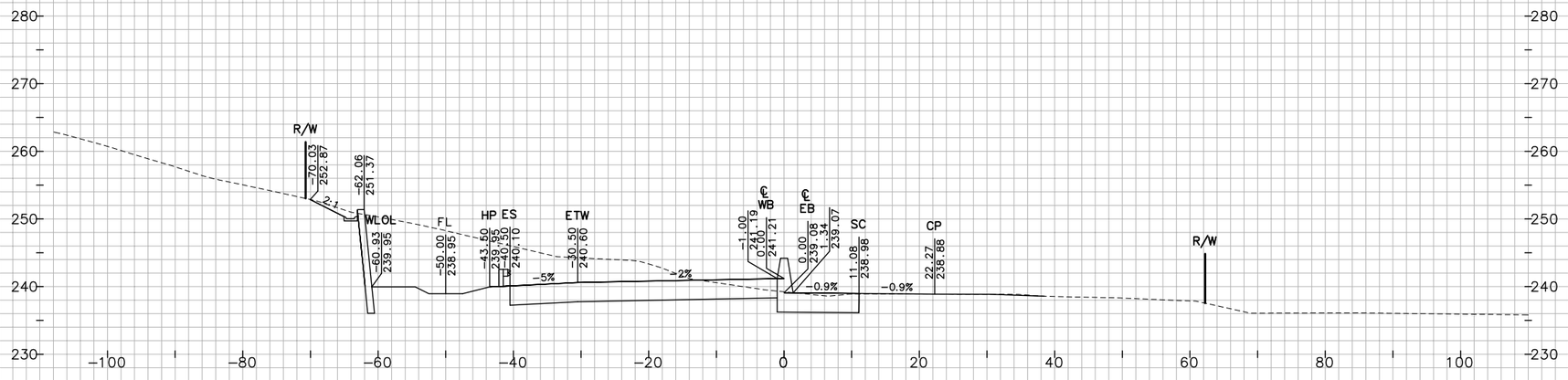

318+15.00

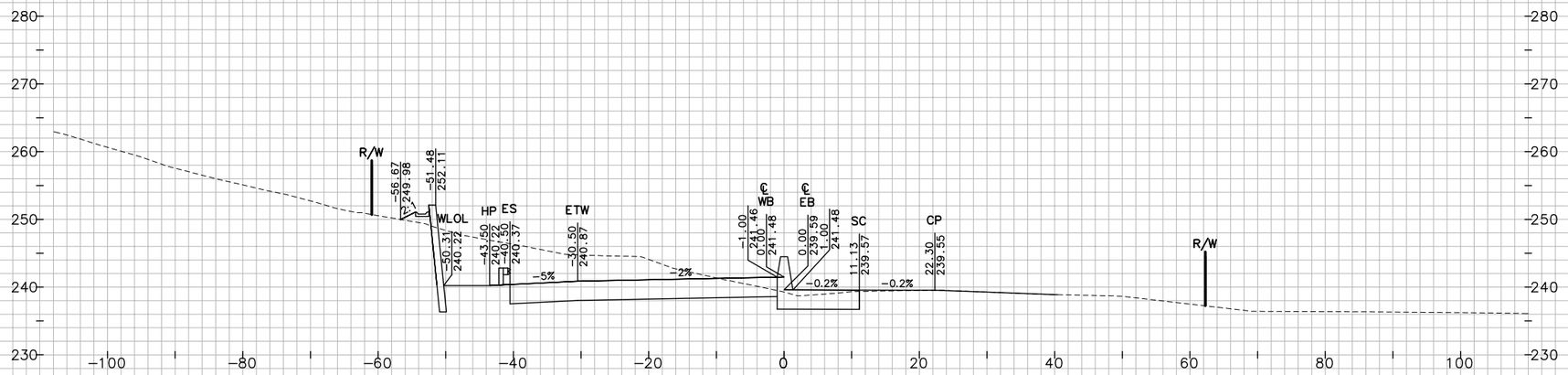

"JC" LINE

FOR EARTHWORK DEVELOPMENT ONLY

0 1 2 3

USERNAME => Vluchessi

SHEET 54 OF 194

CROSS SECTIONS

SCALE: 1"=10'

Dist	COUNTY	ROUTE	POST MILES TOTAL PROJECT
04	Nap, Sol	12	2.8/3.3, 0.0/2.6

EA 264141

W:\Solano TA - 58-0151B SR 12 Jameson Canyon\CADD\Cross Sections\58-0151B-Cross Sections Plot Template 50-120_Solano.dwg 6/9/2011 6:15 PM

PLOTTED BY ____ DATE 10/2010
CHECKED BY JC DATE 10/2010
INKED BY ____ DATE ____
SURVEYED BY ____ DATE ____

GROUND
PLOTTED BY TN DATE 10/2010
CHECKED BY JC DATE 10/2010
PLANIMETERED BY ____ DATE ____
FIELD BOOK NO ____ DATE ____

TEMPLATE
TN DATE 10/2010
JC DATE 10/2010
PLANIMETERED BY ____ DATE ____
FIELD BOOK NO ____ DATE ____

320+00.00

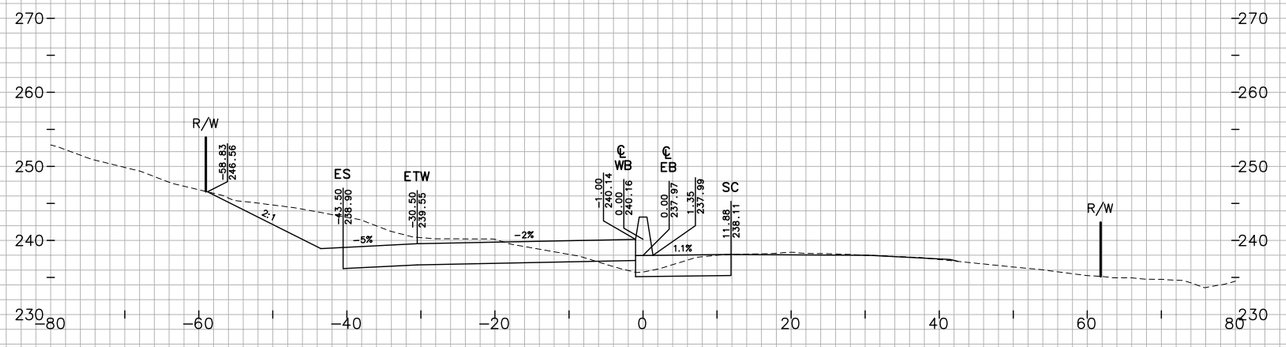

319+50.00

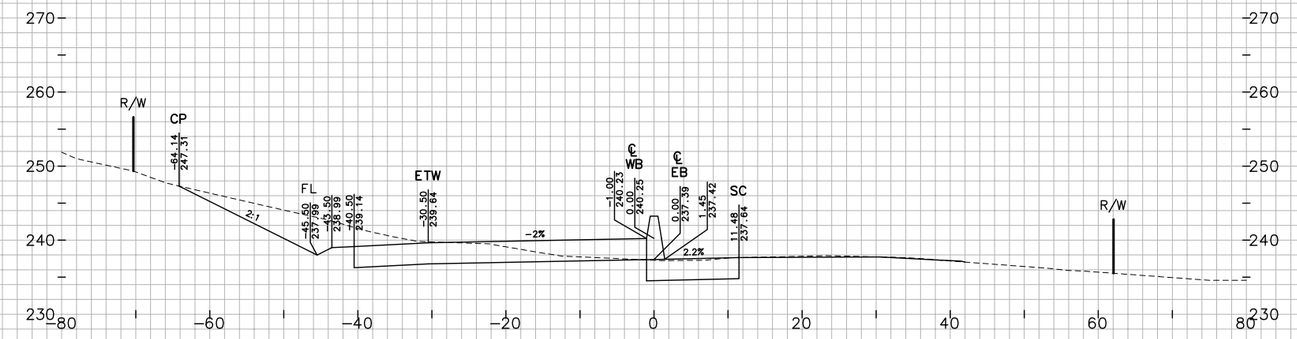

319+00.00

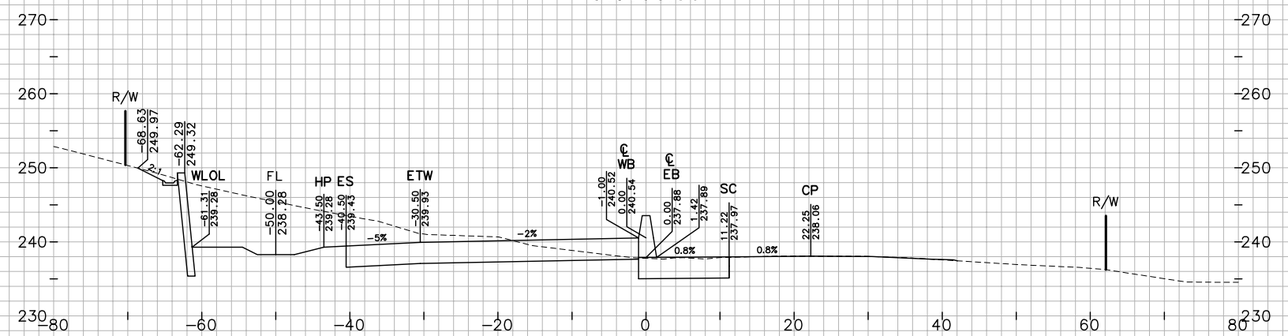

"JC" LINE

FOR EARTHWORK DEVELOPMENT ONLY

0 1 2 3

USERNAME => Vluchessi

Dist	COUNTY	ROUTE	POST MILES TOTAL PROJECT
04	Nap,Sol	12	2.8/3.3, 0.0/2.6

SHEET 55 OF 194

CROSS SECTIONS

SCALE: 1"=10'

EA 264141

W:\Solano TA - 58-0151B SR 12 Jameson Canyon\CADD\Cross Sections\58-0151B-Cross Sections Plot Template 50-120_Solano.dwg 6/9/2011 6:16 PM

PLOTTED BY TN DATE 10/2010
CHECKED BY JC DATE 10/2010
INKED BY _____ DATE _____
SURVEYED BY _____ DATE _____

GROUND
PLOTTED BY TN DATE 10/2010
CHECKED BY JC DATE 10/2010
PLANIMETERED BY _____ DATE _____
FIELD BOOK NO _____ DATE _____

TEMPLATE
TN DATE 10/2010
JC DATE 10/2010
_____ DATE _____
_____ DATE _____

321+00.00

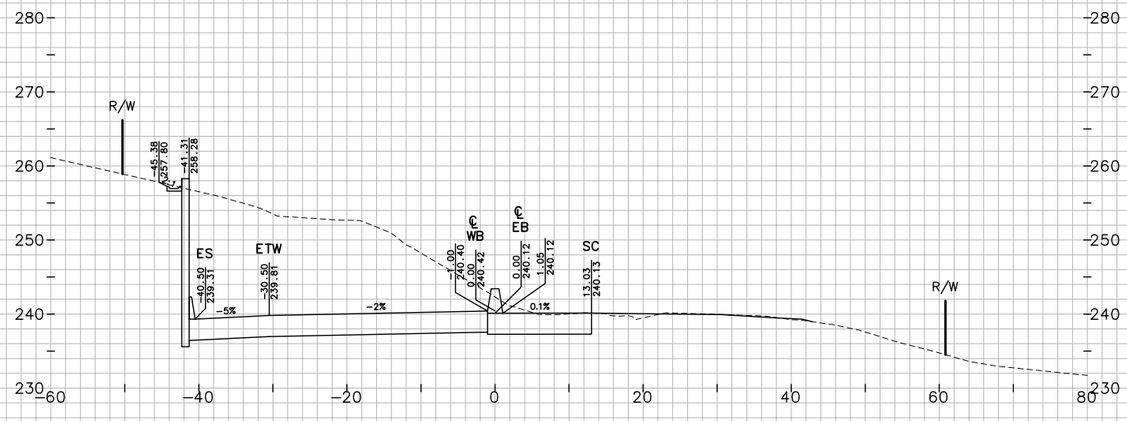

320+57.86

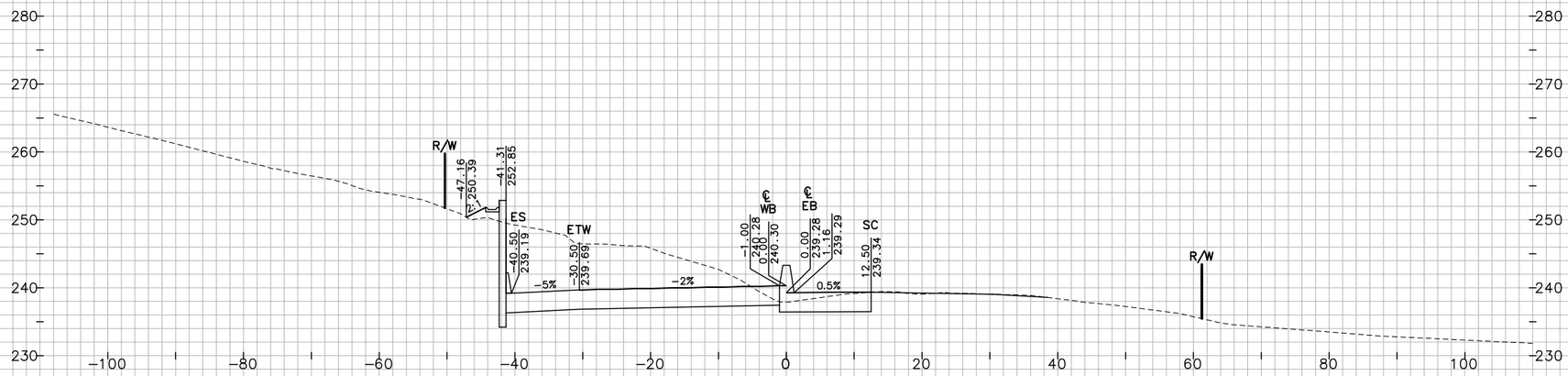

320+50.00

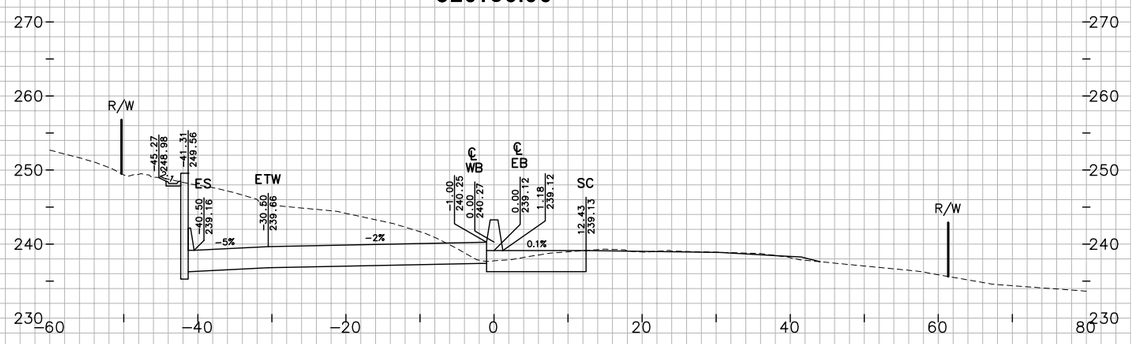

"JC" LINE

FOR EARTHWORK DEVELOPMENT ONLY

0 1 2 3

USERNAME => Vluchessi

SHEET 56 OF 194

CROSS SECTIONS

SCALE: 1"=10'

EA 264141

Dist	COUNTY	ROUTE	POST MILES TOTAL PROJECT
04	Nap,Sol	12	2.8/3.3, 0.0/2.6

W:\Solano TA - 58-0151B SR 12 Jameson Canyon\CADD\Cross Sections\58-0151B-Cross Sections Plot Template 50-120_Solano.dwg 6/9/2011 6:16 PM

TEMPLATE

PLOTTED BY	TN	DATE 10/2010
CHECKED BY	JC	DATE 10/2010
INKED BY		DATE
SURVEYED BY		DATE

GROUND

PLOTTED BY	TN	DATE
CHECKED BY	JC	DATE
PLANIMETERED BY		DATE
FIELD BOOK NO		DATE

322+50.00

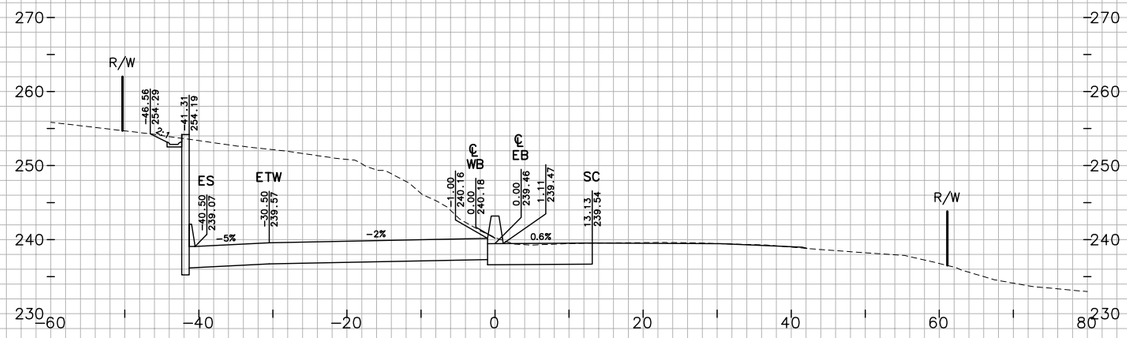

322+00.00

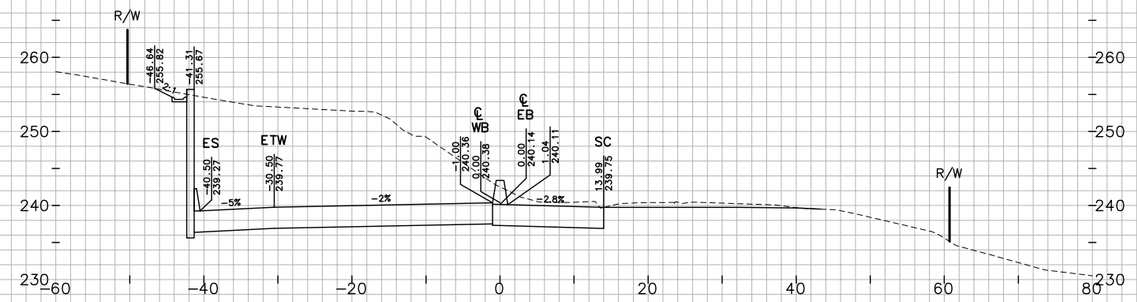

321+50.00

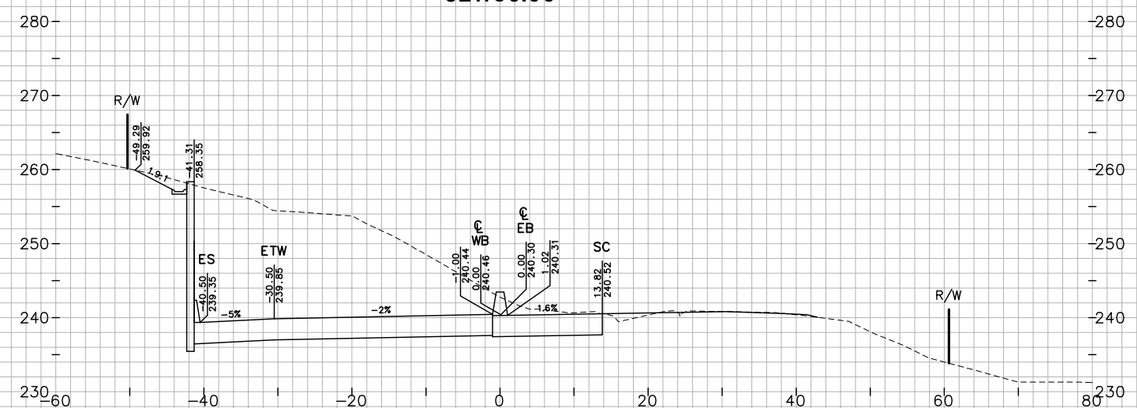

"JC" LINE

FOR EARTHWORK DEVELOPMENT ONLY

0 1 2 3

USERNAME => Vluchessi

Dist	COUNTY	ROUTE	POST MILES TOTAL PROJECT
04	Nap,Sol	12	2.8/3.3, 0.0/2.6

SHEET 57 OF 194

CROSS SECTIONS

SCALE: 1"=10'

EA 264141

W:\Solano TA – 58-0151B SR 12 Jameson Canyon\CADD\Cross Sections\58-0151B-Cross Sections Plot Template 50-120_Solano.dwg 6/9/2011 6:16 PM

TEMPLATE DATE 10/2010
PLOTTED BY TN DATE 10/2010
CHECKED BY JC DATE
PLANIMETERED BY DATE
FIELD BOOK NO DATE

GROUND
PLOTTED BY TN DATE 10/2010
CHECKED BY JC DATE 10/2010
INKED BY DATE
SURVEYED BY DATE

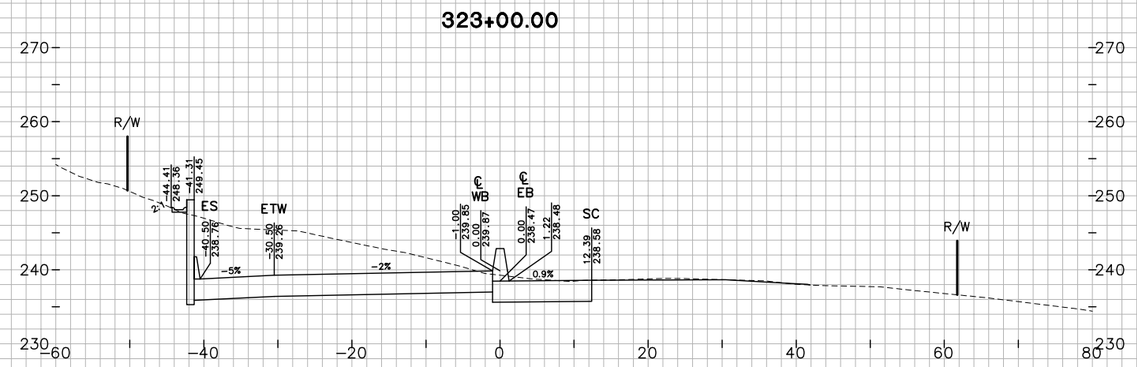

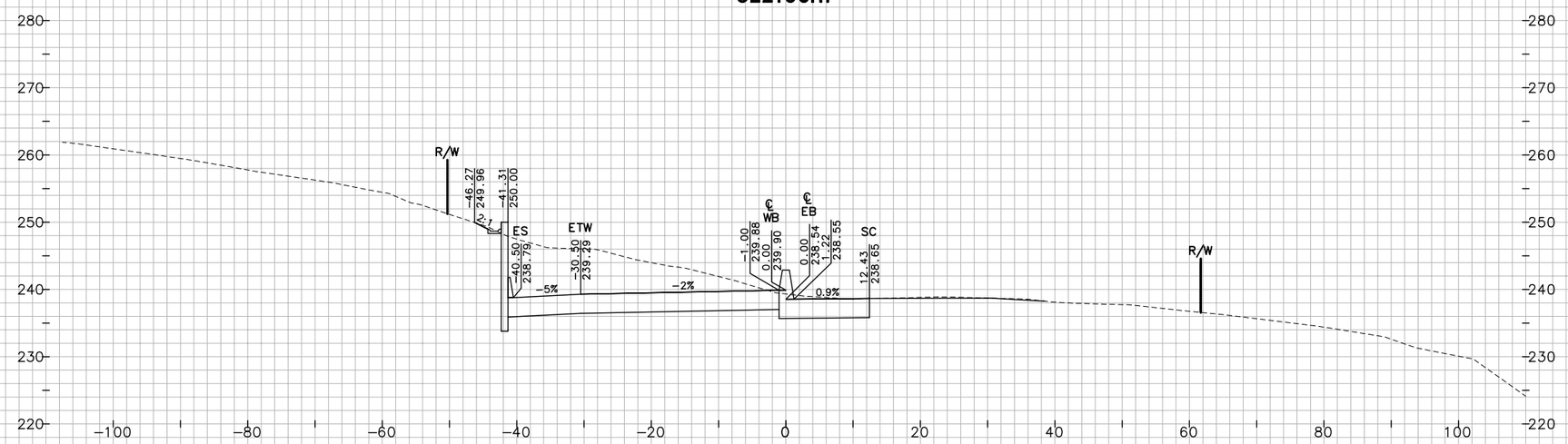

"JC" LINE

FOR EARTHWORK DEVELOPMENT ONLY

0 1 2 3

USERNAME => Vluchessi

SHEET 58 OF 194

CROSS SECTIONS

SCALE: 1"=10'

Dist	COUNTY	ROUTE	POST MILES TOTAL PROJECT
04	Nap,Sol	12	2.8/3.3, 0.0/2.6

EA 264141

W:\Solano TA - 58-0151B SR 12 Jameson Canyon\CADD\Cross Sections\58-0151B-Cross Sections Plot Template 50-120_Solano.dwg 6/9/2011 6:16 PM

GROUND
PLOTTED BY TN DATE 10/2010
CHECKED BY JC DATE 10/2010
INKED BY _____ DATE _____
SURVEYED BY _____ DATE _____

TEMPLATE
PLOTTED BY TN DATE _____
CHECKED BY JC DATE _____
PLANIMETERED BY _____ DATE _____
FIELD BOOK NO _____ DATE _____

324+50.00

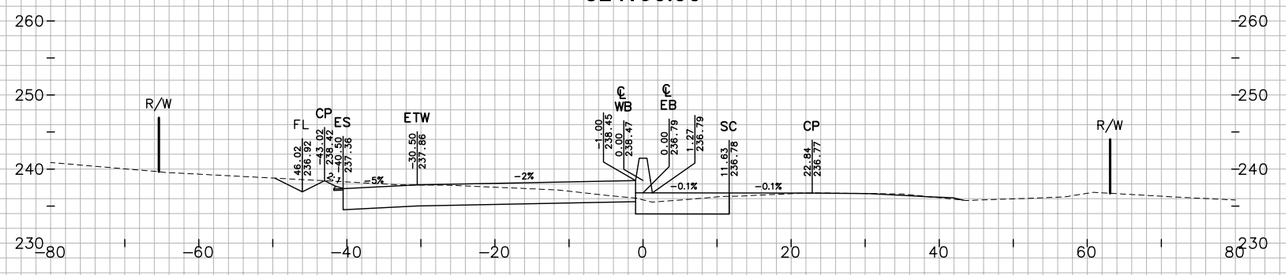

324+00.00

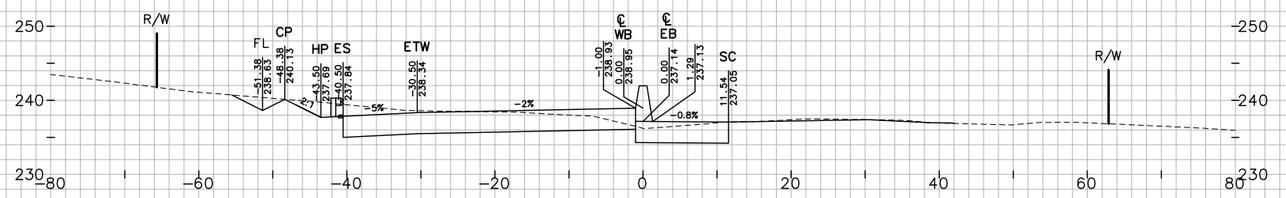

323+50.00

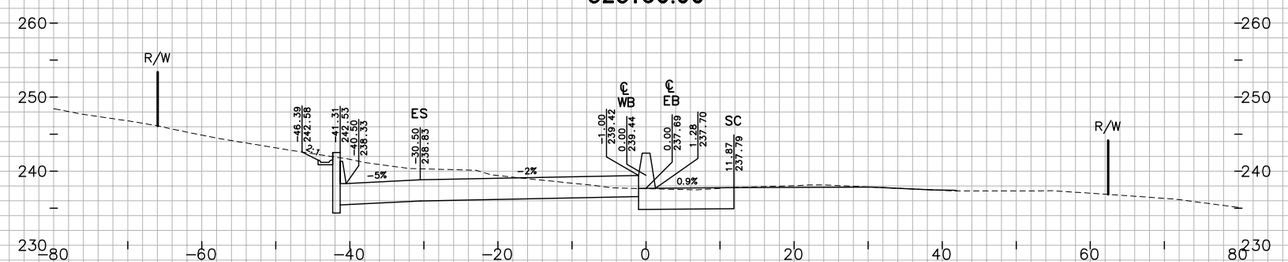

"JC" LINE

FOR EARTHWORK DEVELOPMENT ONLY

0 1 2 3

USERNAME => Vluchessi

Dist	COUNTY	ROUTE	POST MILES TOTAL PROJECT
04	Nap,Sol	12	2.8/3.3, 0.0/2.6

SHEET 59 OF 194

CROSS SECTIONS

SCALE: 1"=10'

EA 264141

W:\Solano TA – 58-0151B SR 12 Jameson Canyon\CADD\Cross Sections\58-0151B-Cross Sections Plot Template 50-120_Solano.dwg 6/9/2011 6:17 PM

GROUND
PLOTTED BY TN DATE 10/2010
CHECKED BY JC DATE 10/2010
INKED BY _____ DATE _____
SURVEYED BY _____ DATE _____

TEMPLATE
PLOTTED BY TN DATE 10/2010
CHECKED BY JC DATE 10/2010
PLANIMETERED BY _____ DATE _____
FIELD BOOK NO _____ DATE _____

326+00.00

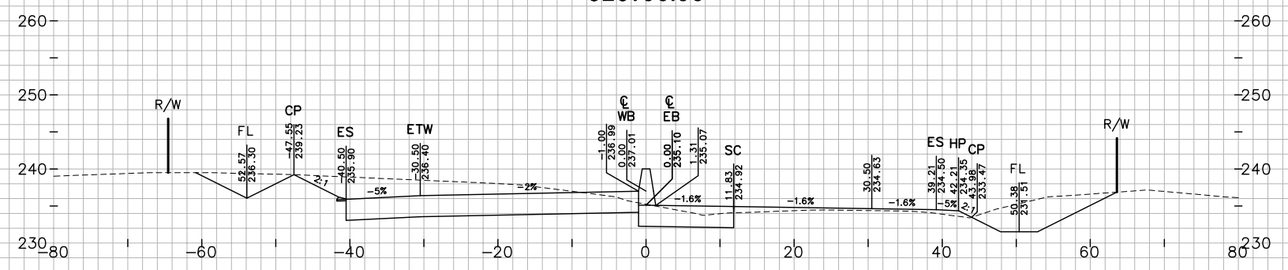

325+50.00

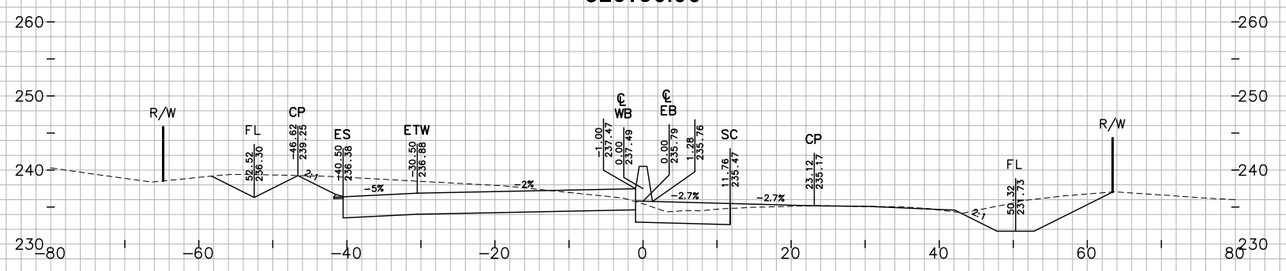

325+00.00

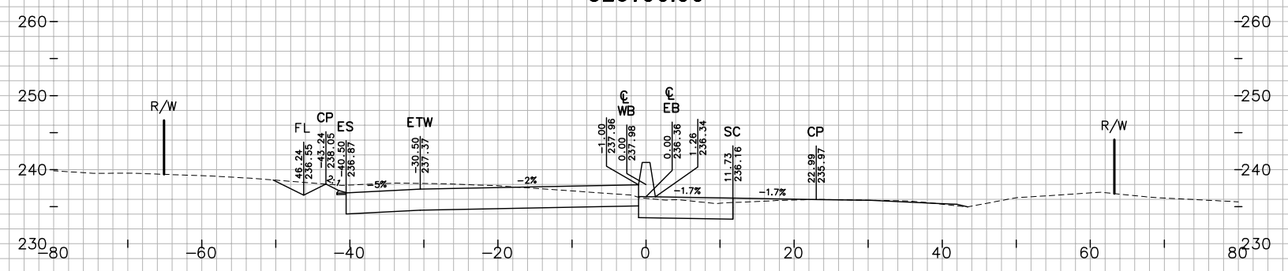

"JC" LINE

FOR EARTHWORK DEVELOPMENT ONLY

0 1 2 3

USERNAME => Vluchessi

SHEET 60 OF 194

CROSS SECTIONS

SCALE: 1"=10'

Dist	COUNTY	ROUTE	POST MILES TOTAL PROJECT
04	Nap,Sol	12	2.8/3.3, 0.0/2.6

EA 264141

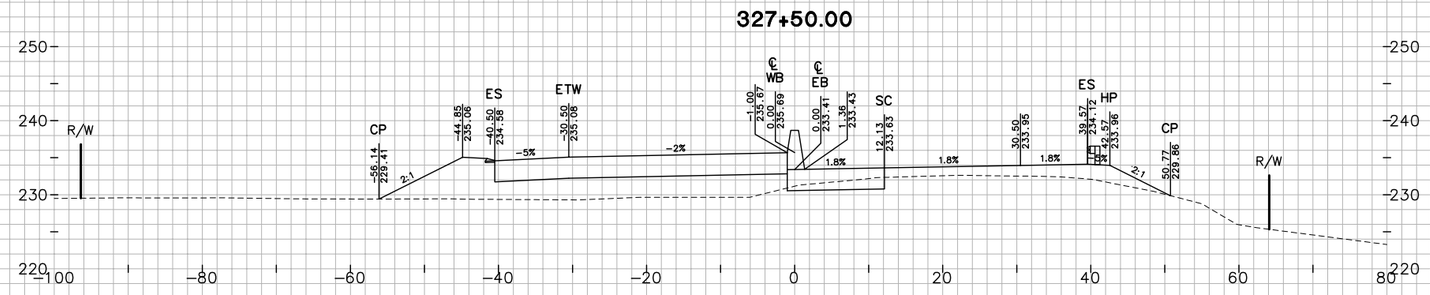

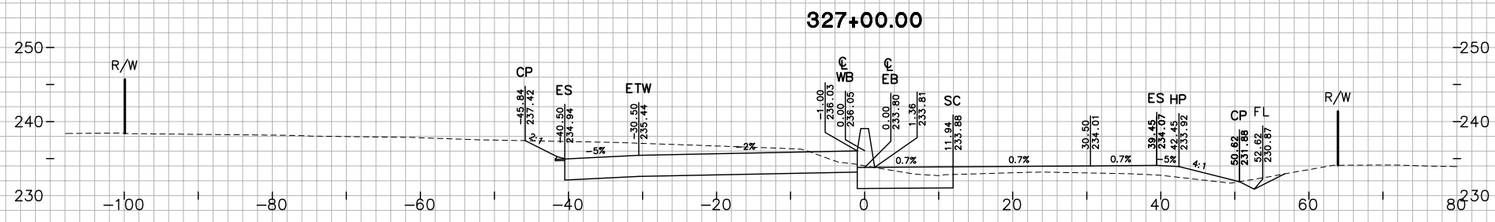

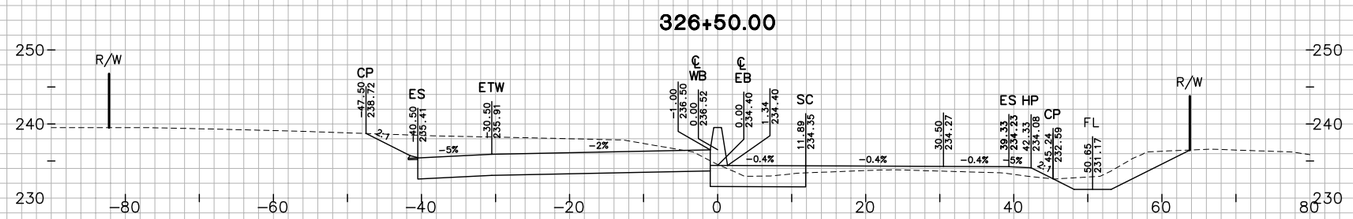

"JC" LINE

FOR EARTHWORK DEVELOPMENT ONLY

0 1 2 3

USERNAME => Vluchessi

SHEET 61 OF 194

CROSS SECTIONS

SCALE: 1"=10'

EA 264141

Dist	COUNTY	ROUTE	POST MILES TOTAL PROJECT
04	Nap,Sol	12	2.8/3.3, 0.0/2.6

GROUND
PLOTTED BY TN DATE 10/2010
CHECKED BY JC DATE 10/2010
INKED BY _____ DATE _____
SURVEYED BY _____ DATE _____

TEMPLATE
PLOTTED BY TN DATE 10/2010
CHECKED BY JC DATE 10/2010
PLANIMETERED BY _____ DATE _____
FIELD BOOK NO _____ DATE _____

W:\Solano TA - 58-0151B SR 12 Jameson Canyon\CADD\Cross Sections\58-0151B-Cross Sections Plot Template 50-120_Solano.dwg 6/9/2011 6:17 PM

W:\Solano TA – 58-0151B SR 12 Jameson Canyon\CADD\Cross Sections\58-0151B-Cross Sections Plot Template 50-120_Solano.dwg 6/9/2011 6:17 PM

PLOTTED BY TN DATE 10/2010
CHECKED BY JC DATE 10/2010
INKED BY _____ DATE _____
SURVEYED BY _____ DATE _____

GROUND
PLOTTED BY TN DATE _____
CHECKED BY JC DATE _____
PLANIMETERED BY _____ DATE _____
FIELD BOOK NO _____ DATE _____

TEMPLATE
TN DATE _____
JC DATE _____
_____ DATE _____
_____ DATE _____

329+00.00

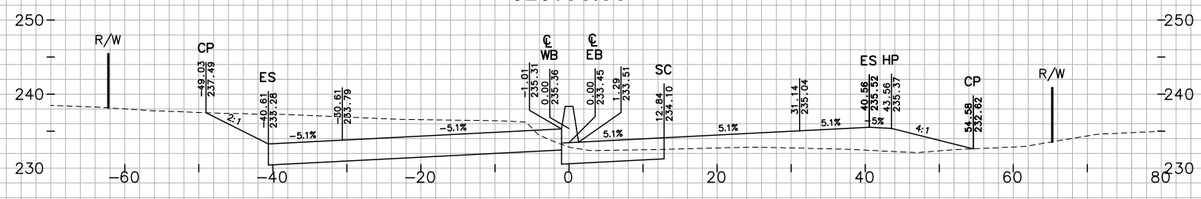

328+50.00

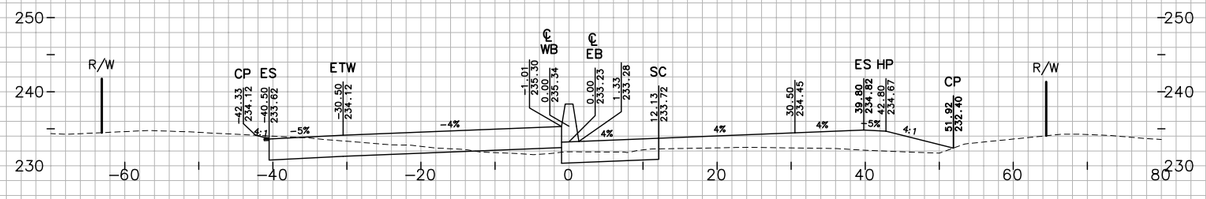

328+49.88

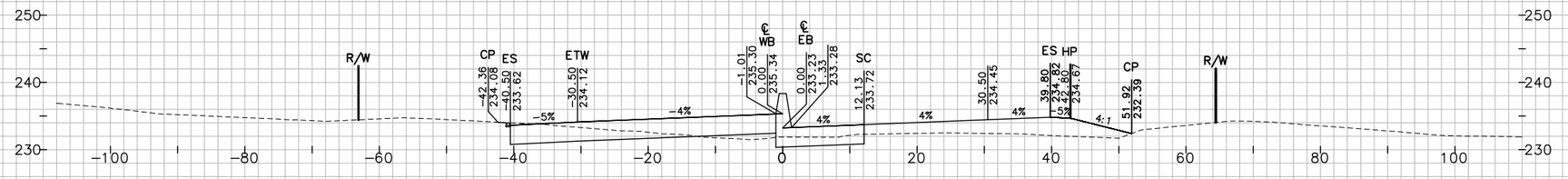

328+00.00

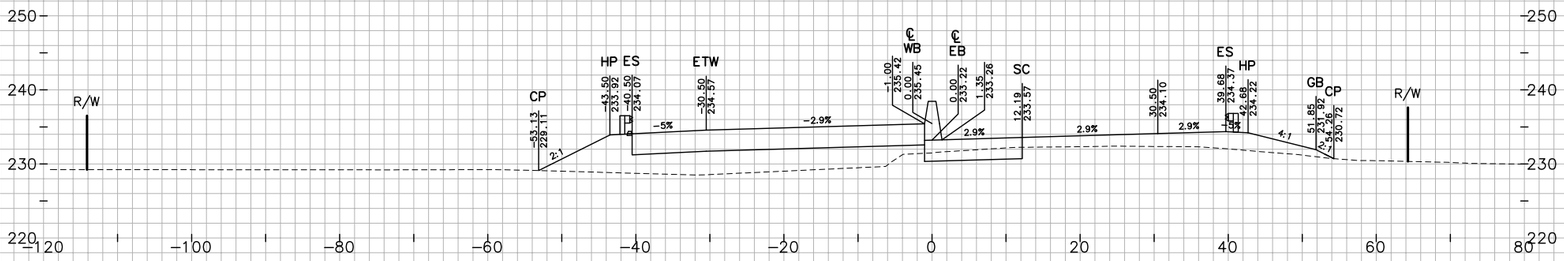

"JC" LINE

FOR EARTHWORK DEVELOPMENT ONLY

0 1 2 3

USERNAME => Vluchessi

SHEET 62 OF 194

CROSS SECTIONS

SCALE: 1"=10'

EA 264141

Dist	COUNTY	ROUTE	POST MILES TOTAL PROJECT
04	Nap,Sol	12	2.8/3.3, 0.0/2.6

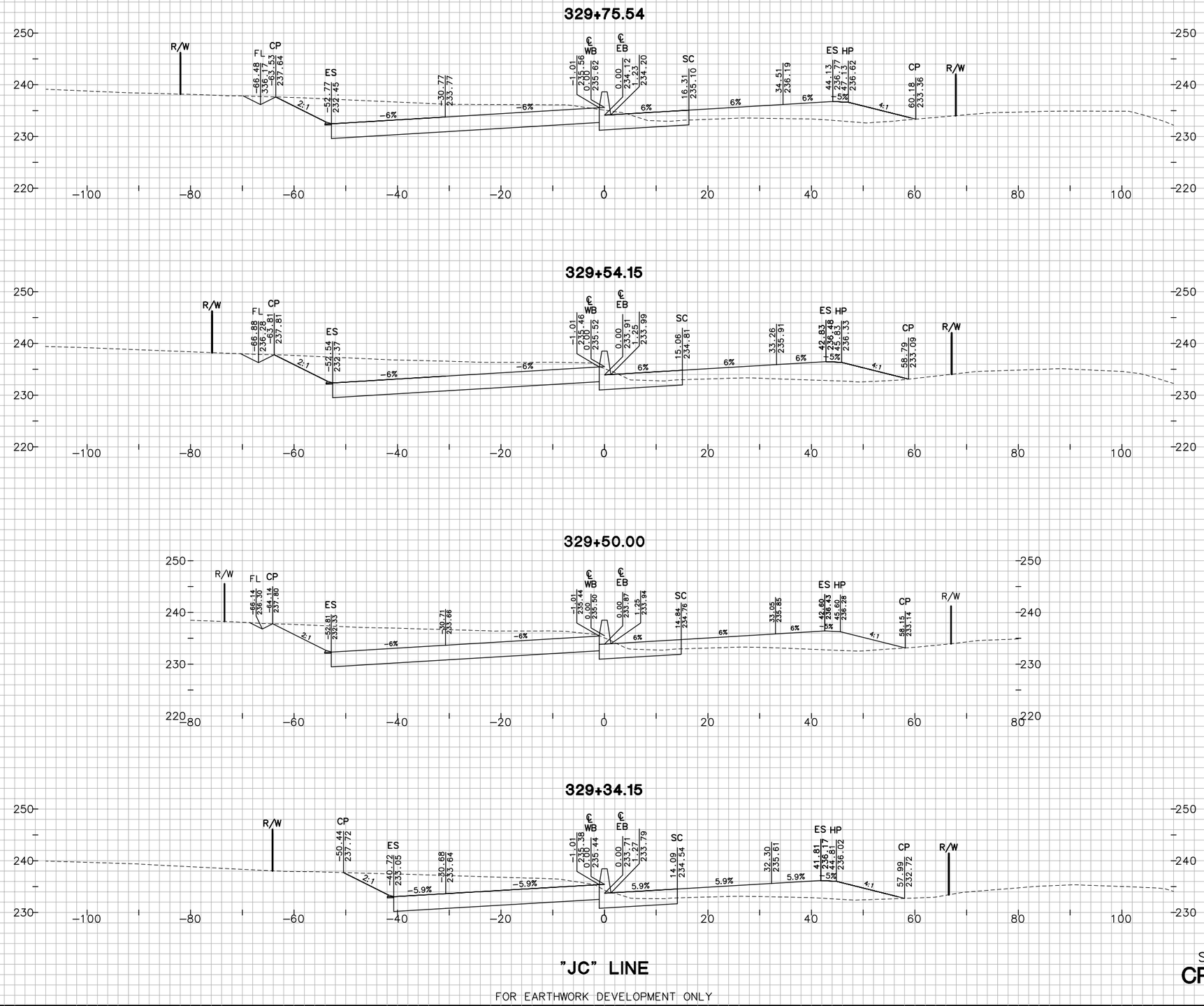

"JC" LINE

FOR EARTHWORK DEVELOPMENT ONLY

SHEET 63 OF 194

CROSS SECTIONS

SCALE: 1"=10'

EA 264141

Dist	COUNTY	ROUTE	POST MILES TOTAL PROJECT
04	Nap,Sol	12	2.8/3.3, 0.0/2.6

GROUND

PLOTTED BY	TN	DATE 10/2010
CHECKED BY	JC	DATE 10/2010
INKED BY		DATE
SURVEYED BY		DATE

TEMPLATE

PLOTTED BY	TN	DATE 10/2010
CHECKED BY	JC	DATE 10/2010
PLANIMETERED BY		DATE
FIELD BOOK NO		DATE

W:\Solano TA - 58-0151B SR 12 Jameson Canyon\CADD\Cross Sections\58-0151B-Cross Sections Plot Template 50-120_Solano.dwg 6/9/2011 6:17 PM

USERNAME => Vluchessi

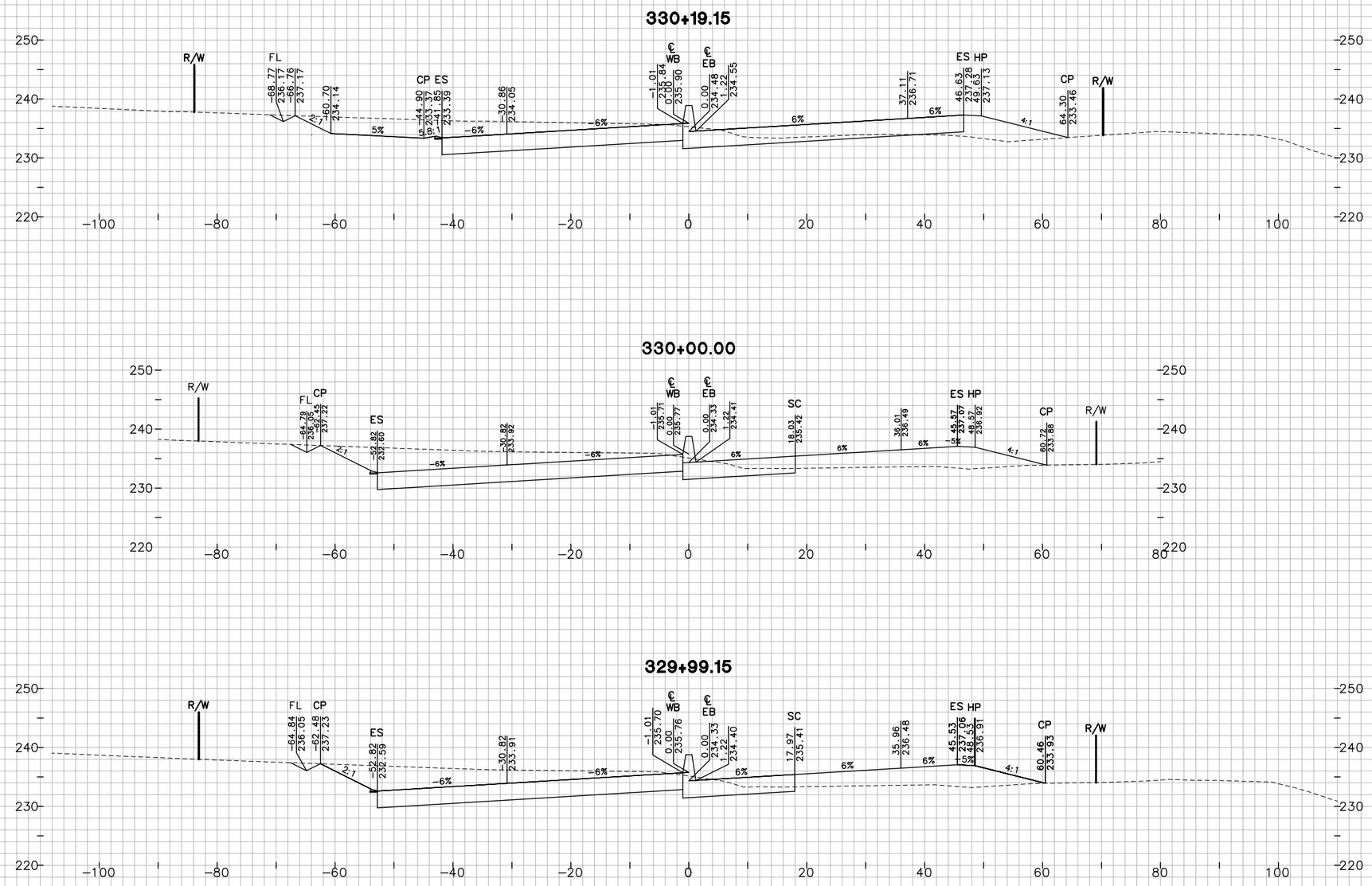

SHEET 64 OF 194

CROSS SECTIONS

SCALE: 1"=10'

FOR EARTHWORK DEVELOPMENT ONLY

0 1 2 3

USERNAME => Vluchessi

EA 264141

Dist	COUNTY	ROUTE	POST MILES TOTAL PROJECT
04	Nap,Sol	12	2.8/3.3, 0.0/2.6

GROUND

PLOTTED BY	TN	DATE 10/2010
CHECKED BY	JC	DATE 10/2010
INKED BY		DATE
SURVEYED BY		DATE

TEMPLATE

PLOTTED BY	TN	DATE 10/2010
CHECKED BY	JC	DATE 10/2010
PLANIMETERED BY		DATE
FIELD BOOK NO		DATE

W:\Solano TA - 58-0151B SR 12 Jameson Canyon\CADD\Cross Sections\58-0151B-Cross Sections Plot Template 50-120_Solano.dwg 6/9/2011 6:18 PM

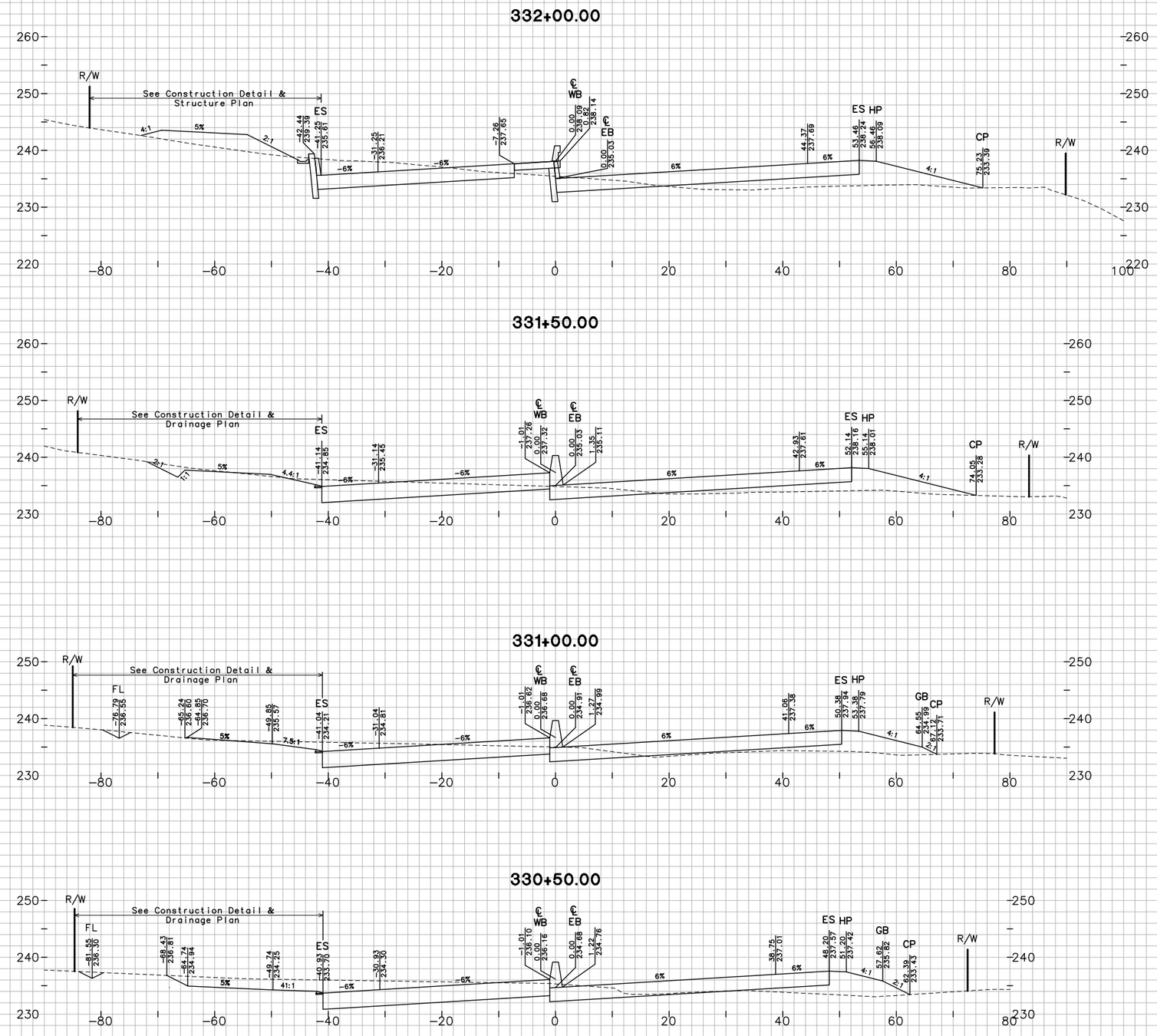

"JC" LINE

FOR EARTHWORK DEVELOPMENT ONLY

0 1 2 3

USERNAME => Vluchessi

SHEET 65 OF 194

CROSS SECTIONS

SCALE: 1"=10'

EA 264141

Dist	COUNTY	ROUTE	POST MILES TOTAL PROJECT
04	Nap,Sol	12	2.8/3.3, 0.0/2.6

GROUND

PLOTTED BY	TN	DATE	10/2010
CHECKED BY	JC	DATE	10/2010
INKED BY		DATE	
SURVEYED BY		DATE	

TEMPLATE

PLOTTED BY	TN	DATE	10/2010
CHECKED BY	JC	DATE	10/2010
PLANIMETERED BY		DATE	
FIELD BOOK NO		DATE	

W:\Solano TA - 58-0151B SR 12 Jameson Canyon\CADD\Cross Sections\58-0151B-Cross Sections Plot Template 50-120_Solano.dwg 6/9/2011 6:18 PM

W:\Solano TA - 58-0151B SR 12 Jameson Canyon\CADD\Cross Sections\58-0151B-Cross Sections Plot Template 50-120_Solano.dwg 6/9/2011 6:18 PM

GROUND
PLOTTED BY TN DATE 10/2010
CHECKED BY JC DATE 10/2010
INKED BY _____ DATE _____
SURVEYED BY _____ DATE _____

TEMPLATE
PLOTTED BY TN DATE 10/2010
CHECKED BY JC DATE 10/2010
PLANIMETERED BY _____ DATE _____
FIELD BOOK NO _____ DATE _____

333+00.00

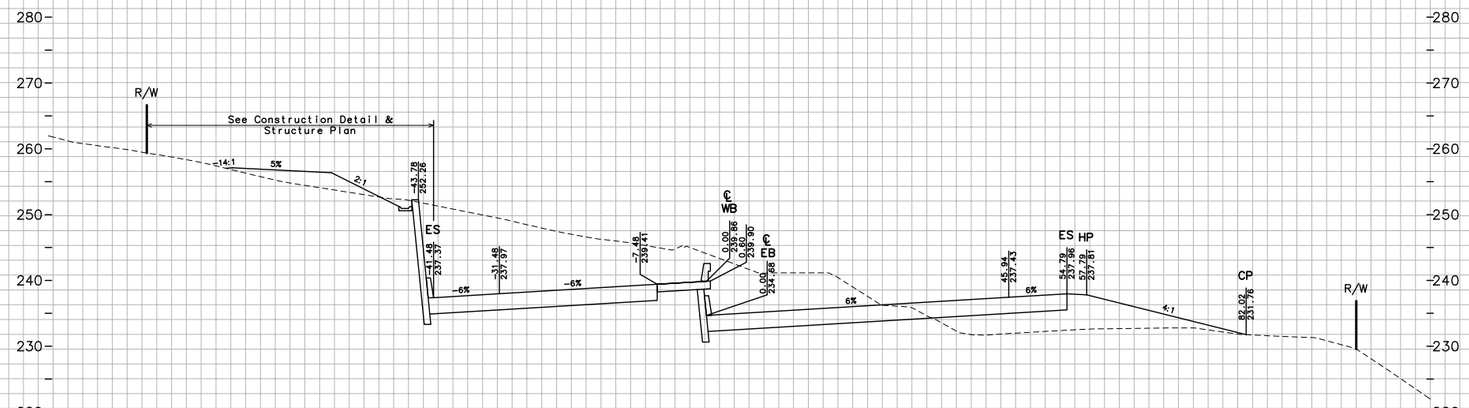

332+50.00

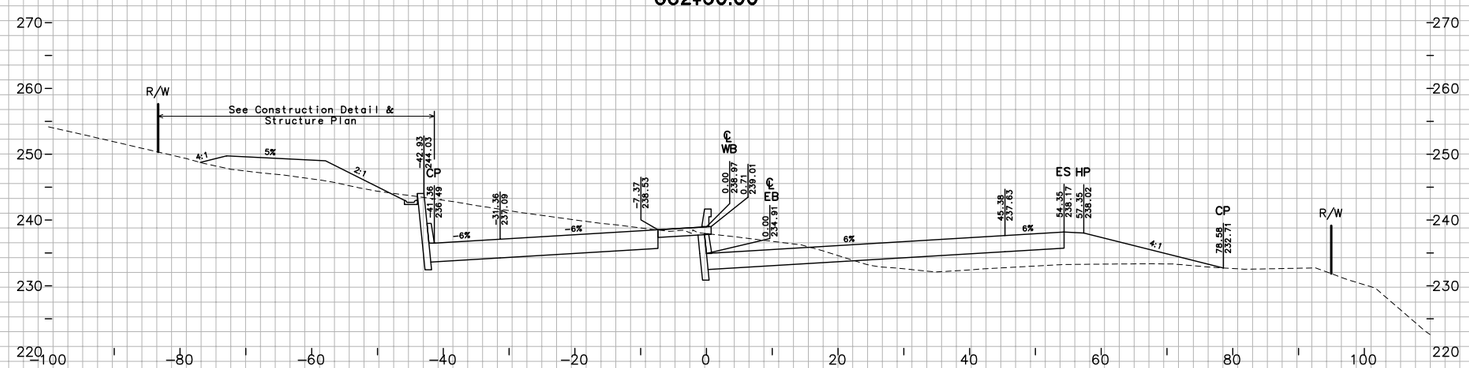

66

Dist	COUNTY	ROUTE	POST MILES TOTAL PROJECT
04	Nap,Sol	12	2.8/3.3, 0.0/2.6

SHEET OF 194
CROSS SECTIONS
SCALE: 1"=10'

FOR EARTHWORK DEVELOPMENT ONLY

0 1 2 3
332+00.00

USERNAME => Vluchessi

EA 264141

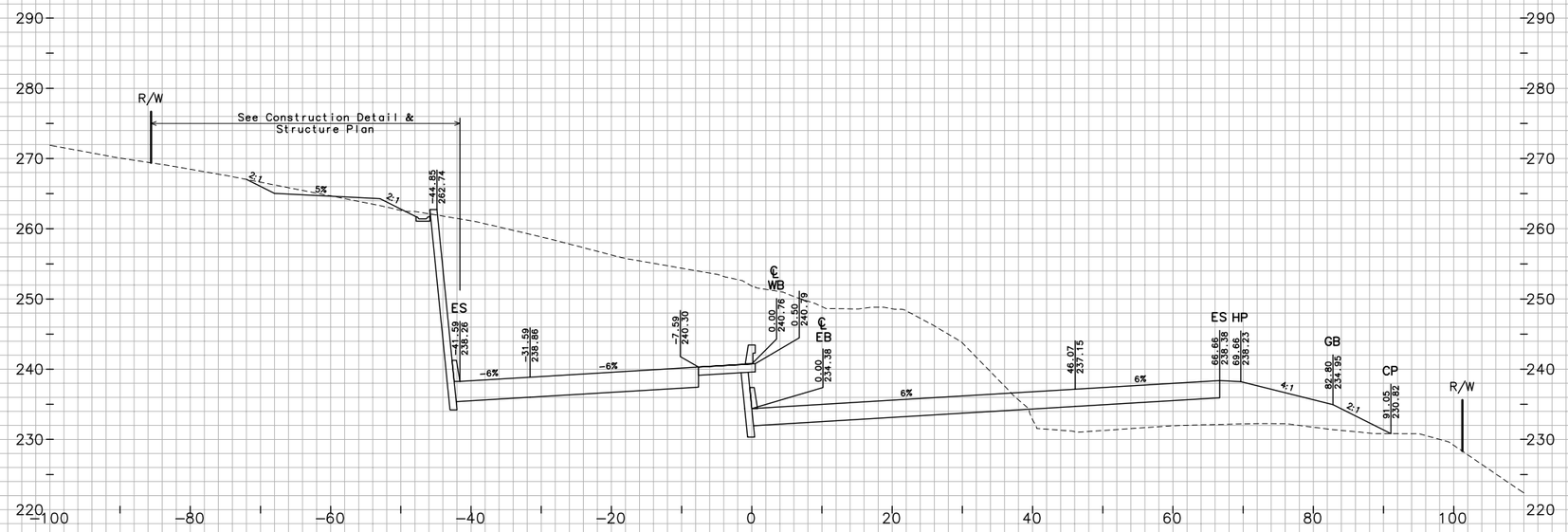

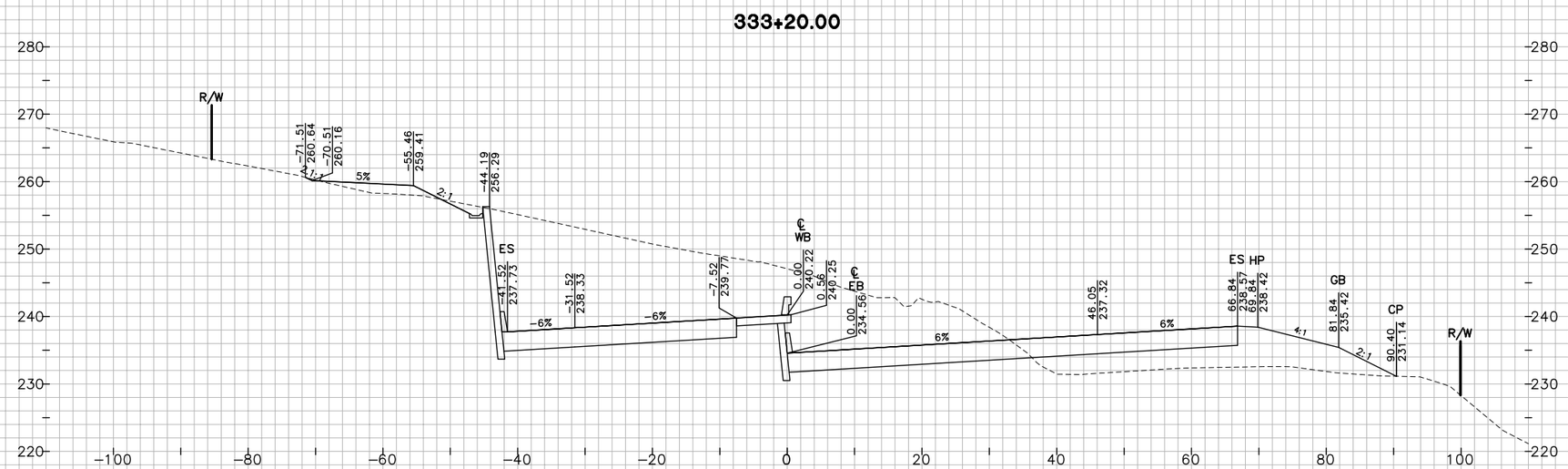

Dist	COUNTY	ROUTE	POST MILES TOTAL PROJECT
04	Nap,Sol	12	2.8/3.3, 0.0/2.6

SHEET 67 OF 194

CROSS SECTIONS

SCALE: 1"=10'

FOR EARTHWORK DEVELOPMENT ONLY

0 1 2 3

USERNAME => Vluchessi

EA 264141

GROUND

PLOTTED BY	TN	DATE 10/2010
CHECKED BY	JC	DATE 10/2010
INKED BY		DATE
SURVEYED BY		DATE

TEMPLATE

PLOTTED BY	TN	DATE 10/2010
CHECKED BY	JC	DATE 10/2010
PLANIMETERED BY		DATE
FIELD BOOK NO		DATE

W:\Solano TA - 58-0151B SR 12 Jameson Canyon\CADD\Cross Sections\58-0151B-Cross Sections Plot Template 50-120_Solano.dwg 6/9/2011 6:18 PM

W:\Solano TA - 58-0151B SR 12 Jameson Canyon\CADD\Cross Sections\58-0151B-Cross Sections Plot Template 50-120_Solano.dwg 6/9/2011 6:19 PM

GROUND
PLOTTED BY TN DATE 10/2010
CHECKED BY JC DATE 10/2010
INKED BY _____ DATE _____
SURVEYED BY _____ DATE _____

TEMPLATE
PLOTTED BY TN DATE 10/2010
CHECKED BY JC DATE 10/2010
PLANIMETERED BY _____ DATE _____
FIELD BOOK NO _____ DATE _____

333+85.00

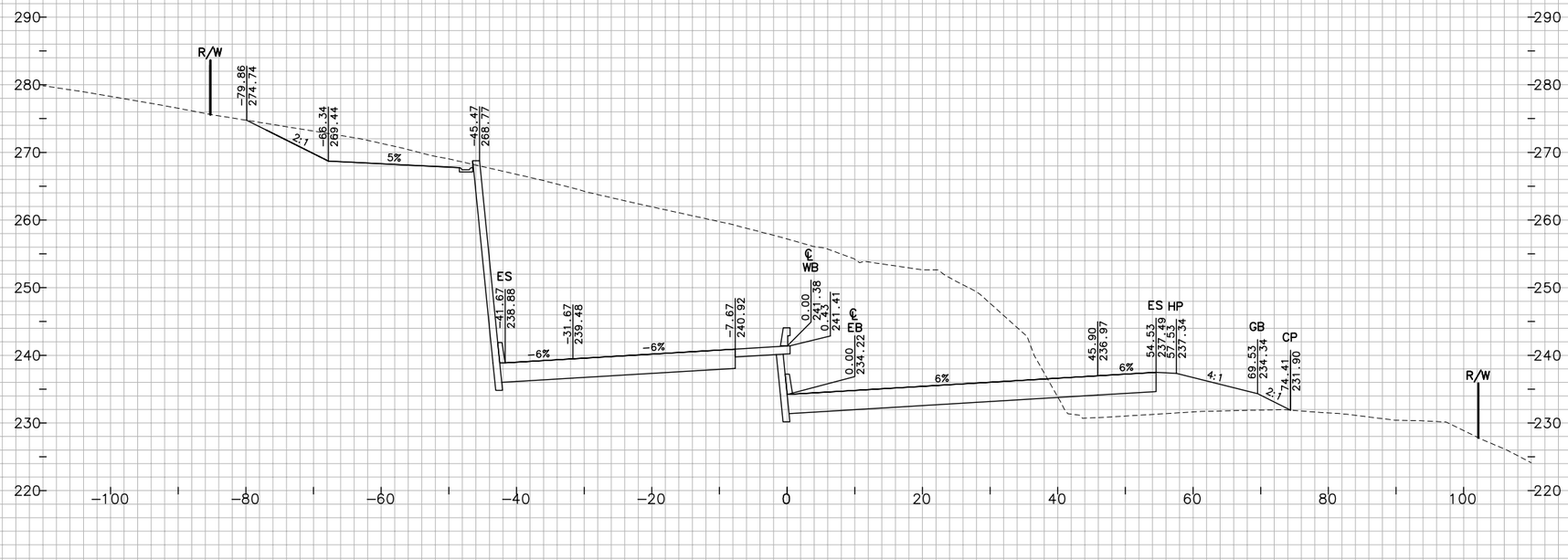

333+65.00

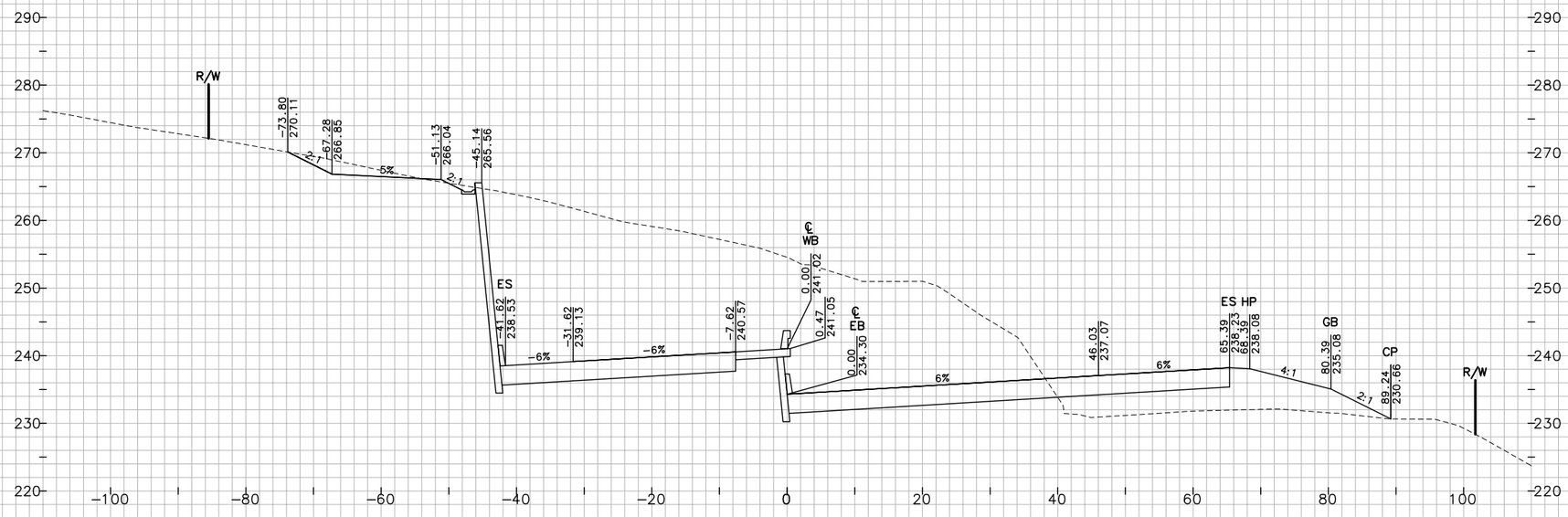

"JC" LINE

FOR EARTHWORK DEVELOPMENT ONLY

0 1 2 3

USERNAME => Vluchessi

Dist	COUNTY	ROUTE	POST MILES TOTAL PROJECT
04	Nap,Sol	12	2.8/3.3, 0.0/2.6

SHEET 68 OF 194

CROSS SECTIONS

SCALE: 1"=10'

EA 264141

W:\Solano TA - 58-0151B SR 12 Jameson Canyon\CADD\Cross Sections\58-0151B-Cross Sections Plot Template 50-120_Solano.dwg 6/9/2011 6:19 PM

GROUND
PLOTTED BY TN DATE 10/2010
CHECKED BY JC DATE 10/2010
INKED BY DATE
SURVEYED BY DATE

TEMPLATE
PLOTTED BY TN DATE 10/2010
CHECKED BY JC DATE 10/2010
PLANIMETERED BY DATE
FIELD BOOK NO DATE

334+50.00

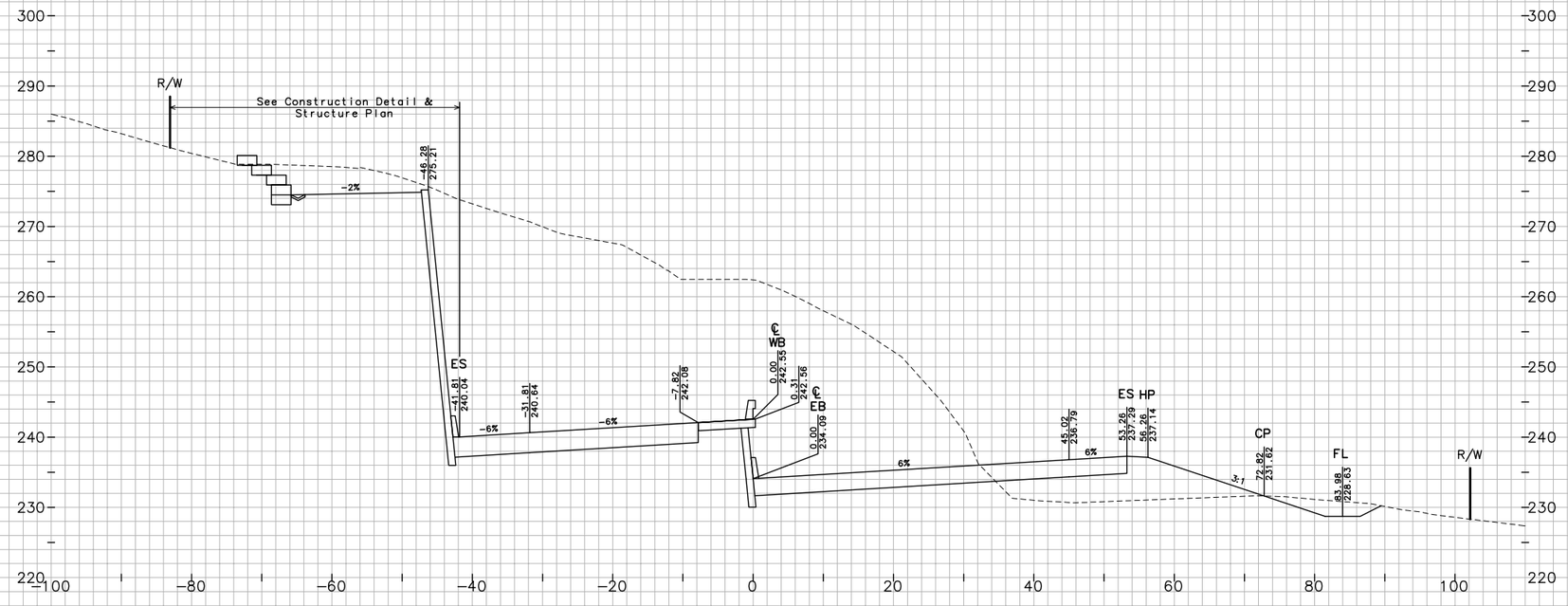

334+00.00

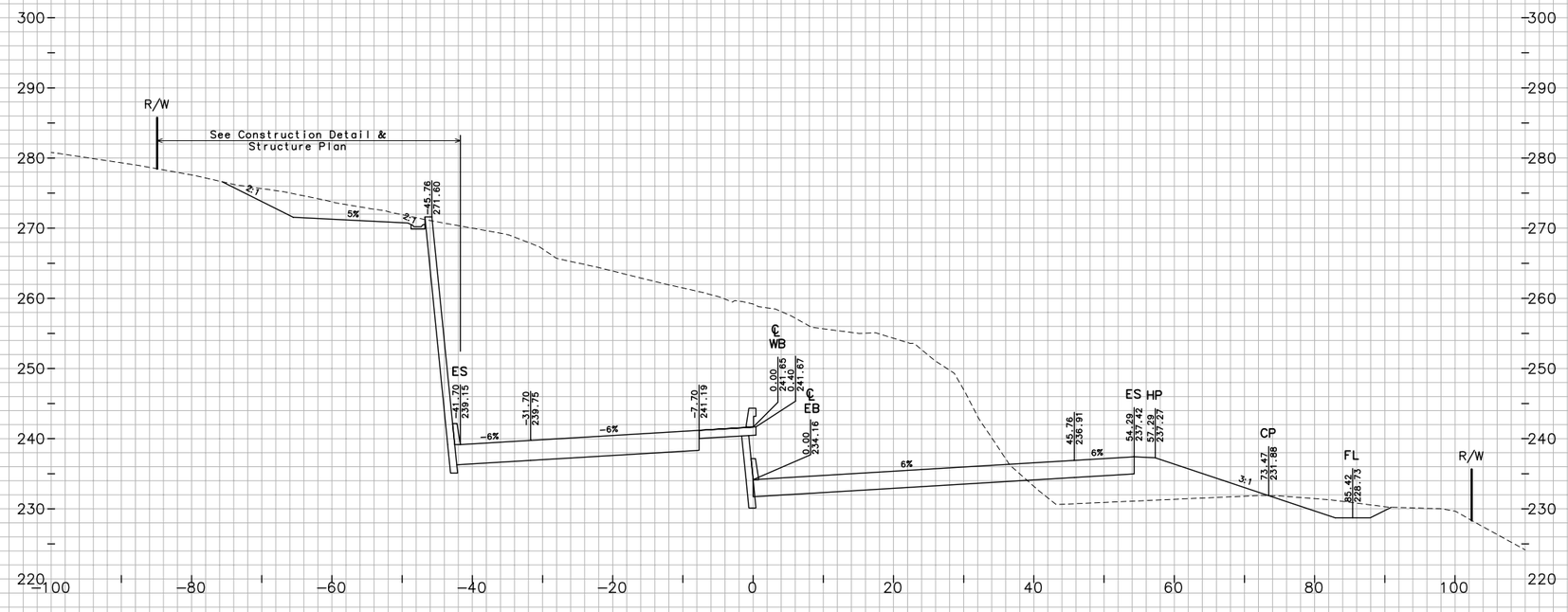

"JC" LINE

FOR EARTHWORK DEVELOPMENT ONLY

0 1 2 3

USERNAME => Vluchessi

SHEET 69 OF 194

CROSS SECTIONS

SCALE: 1"=10'

Dist	COUNTY	ROUTE	POST MILES TOTAL PROJECT
04	Nap,Sol	12	2.8/3.3, 0.0/2.6

EA 264141

W:\Solano TA - 58-0151B SR 12 Jameson Canyon\CADD\Cross Sections\58-0151B-Cross Sections Plot Template 50-120_Solano.dwg 6/9/2011 6:19 PM

TEMPLATE
GROUND
PLOTTED BY TN DATE 10/2010
CHECKED BY JC DATE 10/2010
INKED BY DATE
SURVEYED BY DATE

PLOTTED BY DATE
CHECKED BY DATE
PLANIMETERED BY DATE
FIELD BOOK NO

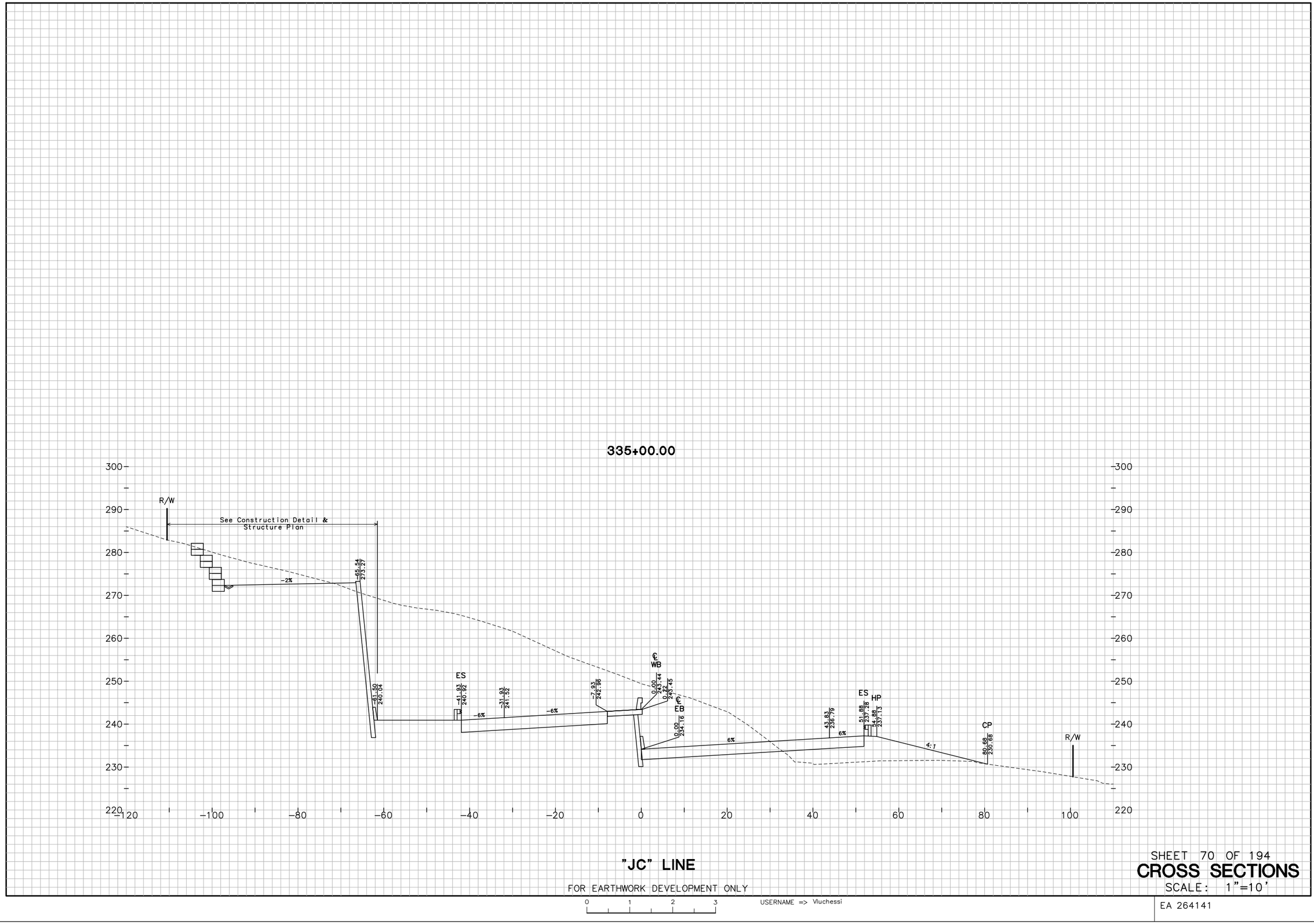

"JC" LINE

FOR EARTHWORK DEVELOPMENT ONLY

0 1 2 3

USERNAME => Vluchessi

Dist	COUNTY	ROUTE	POST MILES TOTAL PROJECT
04	Nap,Sol	12	2.8/3.3, 0.0/2.6

SHEET 70 OF 194

CROSS SECTIONS

SCALE: 1"=10'

EA 264141

W:\Solano TA - 58-0151B SR 12 Jameson Canyon\CADD\Cross Sections\58-0151B-Cross Sections Plot Template 50-120_Solano.dwg 6/9/2011 6:19 PM

PLOTTED BY		DATE	10/2010
CHECKED BY		DATE	10/2010
INKED BY		DATE	
SURVEYED BY		DATE	

GROUND

PLOTTED BY	TN	DATE	10/2010
CHECKED BY	JC	DATE	10/2010
PLANIMETERED BY		DATE	
FIELD BOOK NO		DATE	

TEMPLATE

PLOTTED BY	TN	DATE	10/2010
CHECKED BY	JC	DATE	10/2010
PLANIMETERED BY		DATE	
FIELD BOOK NO		DATE	

335+50.00

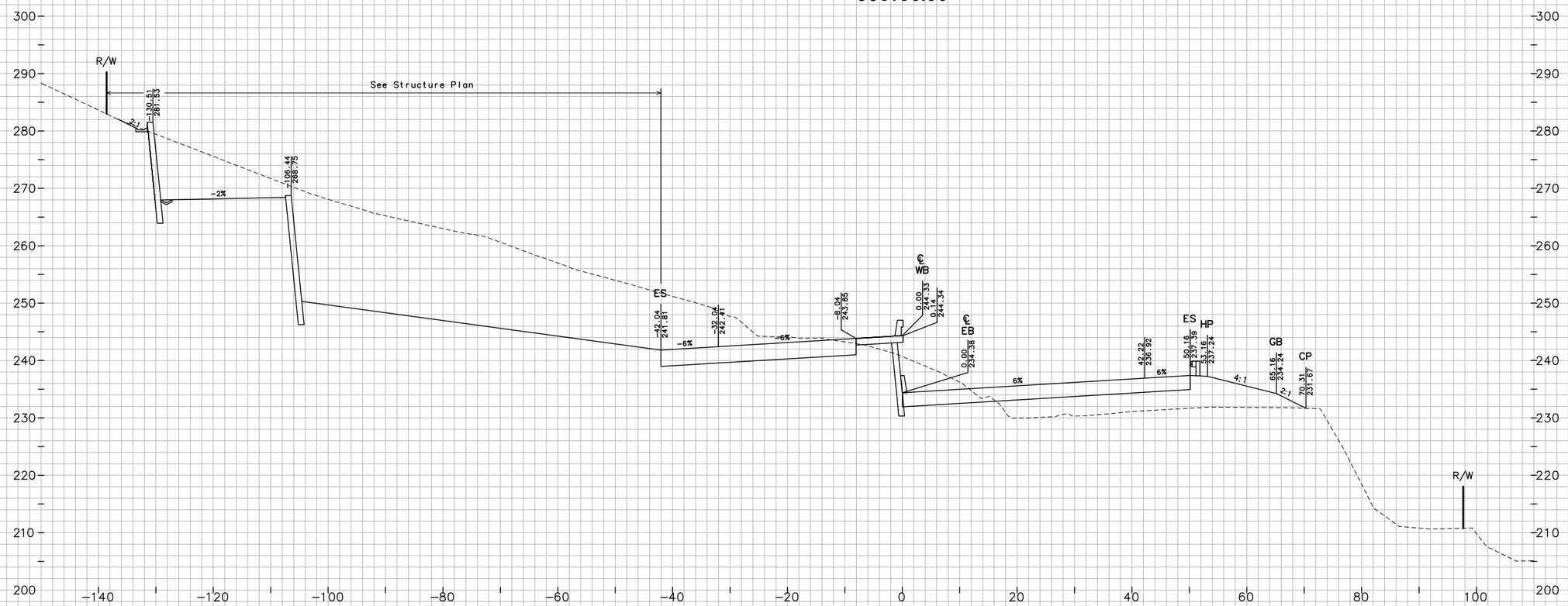

"JC" LINE

Dist	COUNTY	ROUTE	POST MILES TOTAL PROJECT
04	Nap,Sol	12	2.8/3.3, 0.0/2.6

SHEET 71 OF 194

CROSS SECTIONS

SCALE: 1"=10'

FOR EARTHWORK DEVELOPMENT ONLY

0 1 2 3

USERNAME => Vluchessi

EA 264141

W:\Solano TA - 58-0151B SR 12 Jameson Canyon\CADD\Cross Sections\58-0151B-Cross Sections Plot Template 50-120_Solano.dwg 6/9/2011 6:20 PM

PLOTTED BY ____ DATE 10/2010
CHECKED BY JC DATE 10/2010
INKED BY ____ DATE ____
SURVEYED BY ____ DATE ____

GROUND
PLOTTED BY TN DATE 10/2010
CHECKED BY JC DATE 10/2010
PLANIMETERED BY ____ DATE ____
FIELD BOOK NO ____ DATE ____

TEMPLATE
TN ____ DATE 10/2010
JC ____ DATE 10/2010
____ DATE ____
____ DATE ____

336+00.00

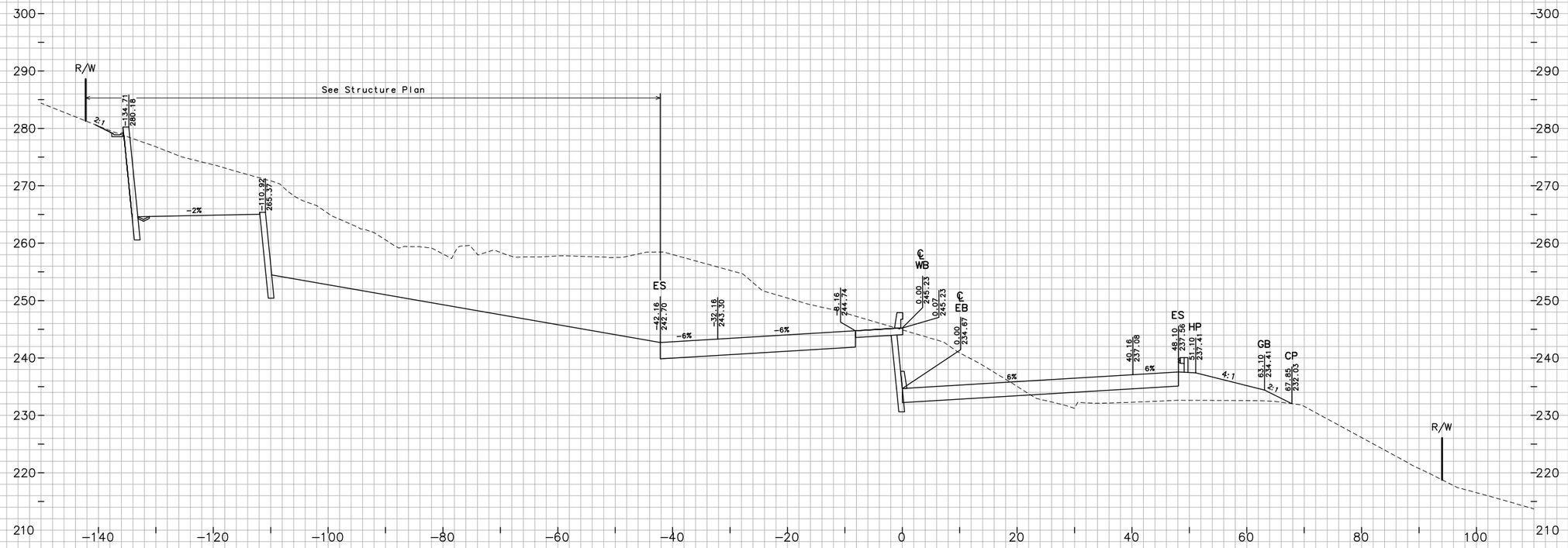

"JC" LINE

FOR EARTHWORK DEVELOPMENT ONLY

0 1 2 3

USERNAME => Vluchessi

Dist	COUNTY	ROUTE	POST MILES TOTAL PROJECT
04	Nap,Sol	12	2.8/3.3, 0.0/2.6

CROSS SECTIONS

SCALE: 1"=10'

EA 264141

W:\Solano TA – 58-0151B SR 12 Jameson Canyon\CADD\Cross Sections\58-0151B-Cross Sections Plot Template 50-120_Solano.dwg 6/9/2011 6:20 PM

PLOTTED BY		
CHECKED BY		
INKED BY		
SURVEYED BY		
GROUND		
PLOTTED BY	TN	DATE 10/2010
CHECKED BY	JC	DATE 10/2010
PLANIMETERED BY		DATE
FIELD BOOK NO		DATE
TEMPLATE	TN	DATE 10/2010
	JC	DATE 10/2010
		DATE
		DATE

336+07.78

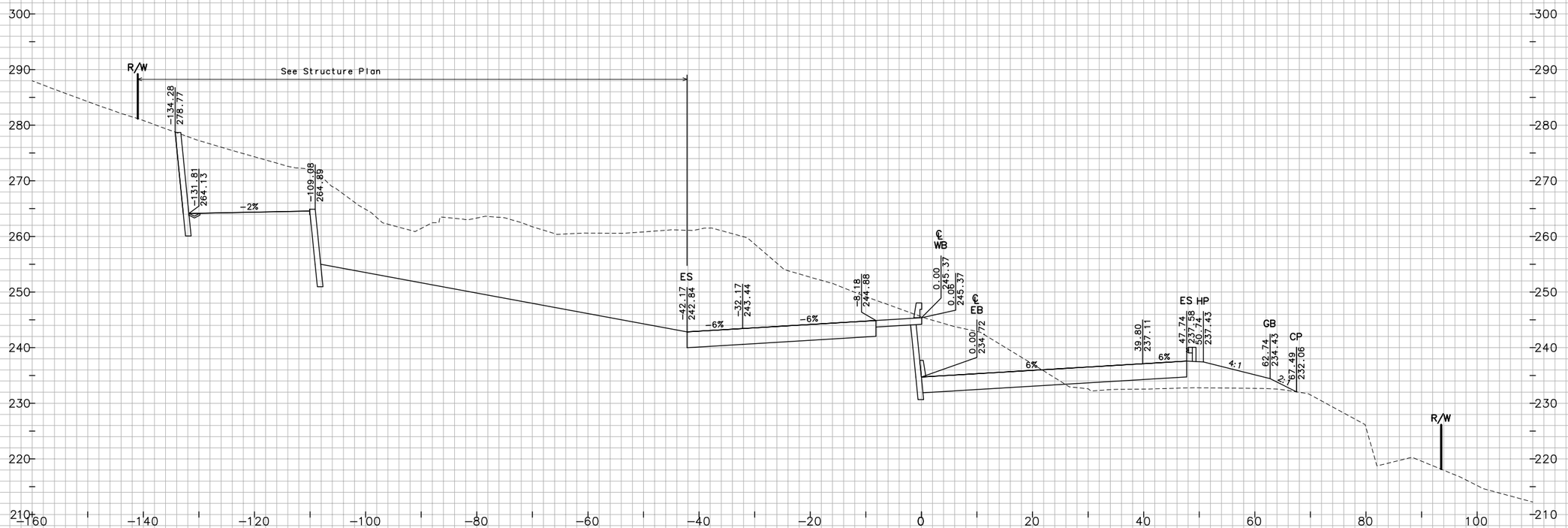

"JC" LINE

FOR EARTHWORK DEVELOPMENT ONLY

0 1 2 3

USERNAME => Vluchessi

SHEET 73 OF 194

CROSS SECTIONS

SCALE: 1"=10'

EA 264141

Dist	COUNTY	ROUTE	POST MILES TOTAL PROJECT
04	Nap,Sol	12	2.8/3.3, 0.0/2.6

W:\Solano TA - 58-0151B SR 12 Jameson Canyon\CADD\Cross Sections\58-0151B-Cross Sections Plot Template 50-120_Solano.dwg 6/9/2011 6:20 PM

TEMPLATE
PLOTTED BY TN DATE 10/2010
CHECKED BY JC DATE 10/2010
PLANIMETERED BY _____ DATE _____
FIELD BOOK NO _____ DATE _____

GROUND
PLOTTED BY TN DATE 10/2010
CHECKED BY JC DATE 10/2010
INKED BY _____ DATE _____
SURVEYED BY _____ DATE _____

336+27.78

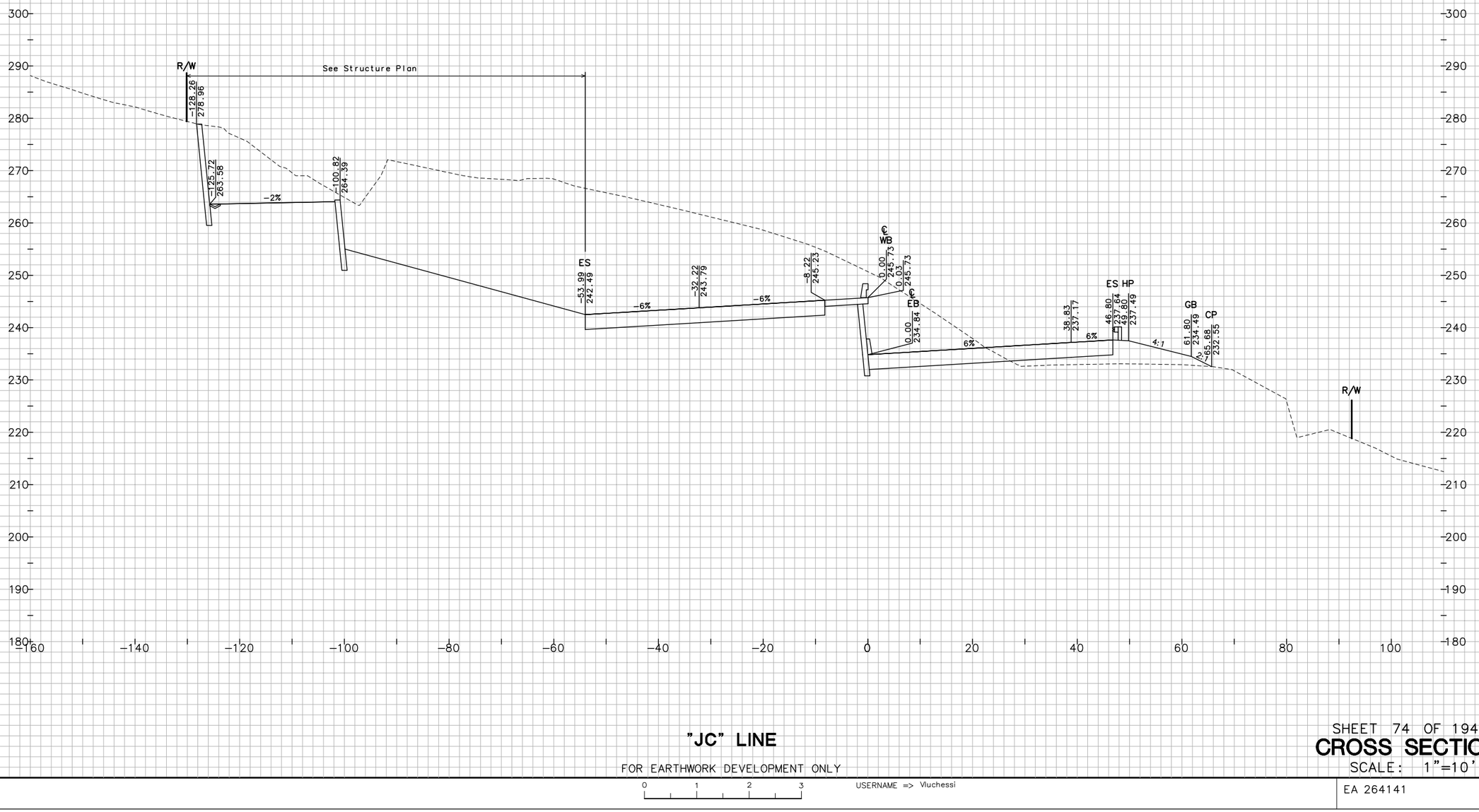

"JC" LINE

FOR EARTHWORK DEVELOPMENT ONLY

0 1 2 3

USERNAME => Viuchessi

Dist	COUNTY	ROUTE	POST MILES TOTAL PROJECT
04	Nap,Sol	12	2.8/3.3, 0.0/2.6

SHEET 74 OF 194

CROSS SECTIONS

SCALE: 1"=10'

EA 264141

W:\Solano TA - 58-0151B SR 12 Jameson Canyon\CADD\Cross Sections\58-0151B-Cross Sections Plot Template 50-120_Solano.dwg 6/9/2011 6:20 PM

PLOTTED BY		DATE	10/2010
CHECKED BY		DATE	10/2010
INKED BY		DATE	
SURVEYED BY		DATE	

GROUND			
PLOTTED BY	TN	DATE	10/2010
CHECKED BY	JC	DATE	10/2010
PLANIMETERED BY		DATE	
FIELD BOOK NO		DATE	

TEMPLATE			
PLOTTED BY	TN	DATE	10/2010
CHECKED BY	JC	DATE	10/2010
PLANIMETERED BY		DATE	
FIELD BOOK NO		DATE	

336+47.92

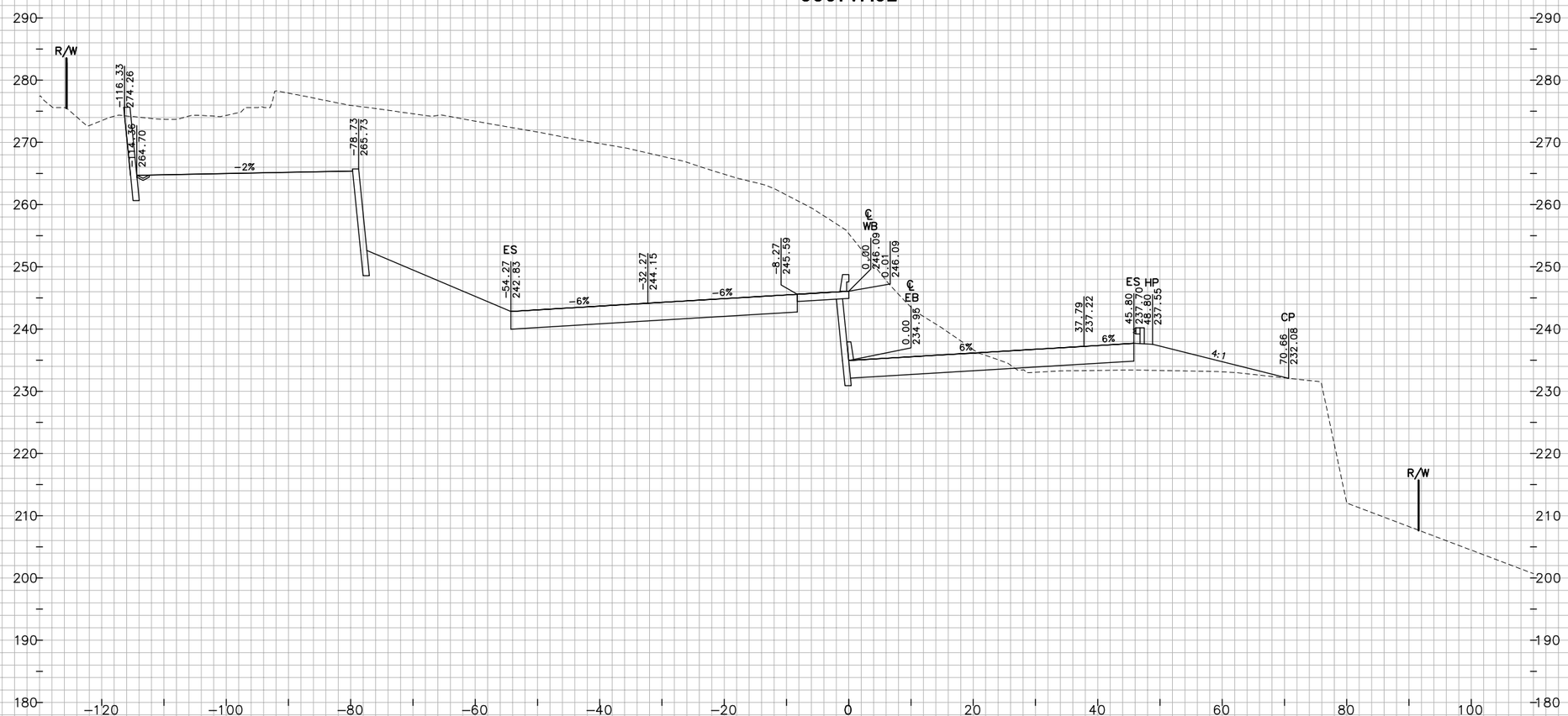

"JC" LINE

FOR EARTHWORK DEVELOPMENT ONLY

0 1 2 3

USERNAME => Vluchessi

Dist	COUNTY	ROUTE	POST MILES TOTAL PROJECT
04	Nap,Sol	12	2.8/3.3, 0.0/2.6

SHEET 75 OF 194

CROSS SECTIONS

SCALE: 1"=10'

EA 264141

W:\Solano TA - 58-0151B SR 12 Jameson Canyon\CADD\Cross Sections\58-0151B-Cross Sections Plot Template 50-120_Solano.dwg 6/9/2011 6:21 PM

PLOTTED BY		
CHECKED BY		
INKED BY		
SURVEYED BY		

GROUND		
TN	DATE	10/2010
JC	DATE	10/2010
	DATE	
	DATE	

TEMPLATE		
TN	DATE	10/2010
JC	DATE	10/2010
	DATE	
	DATE	

PLOTTED BY	
CHECKED BY	
PLANIMETERED BY	
FIELD BOOK NO	

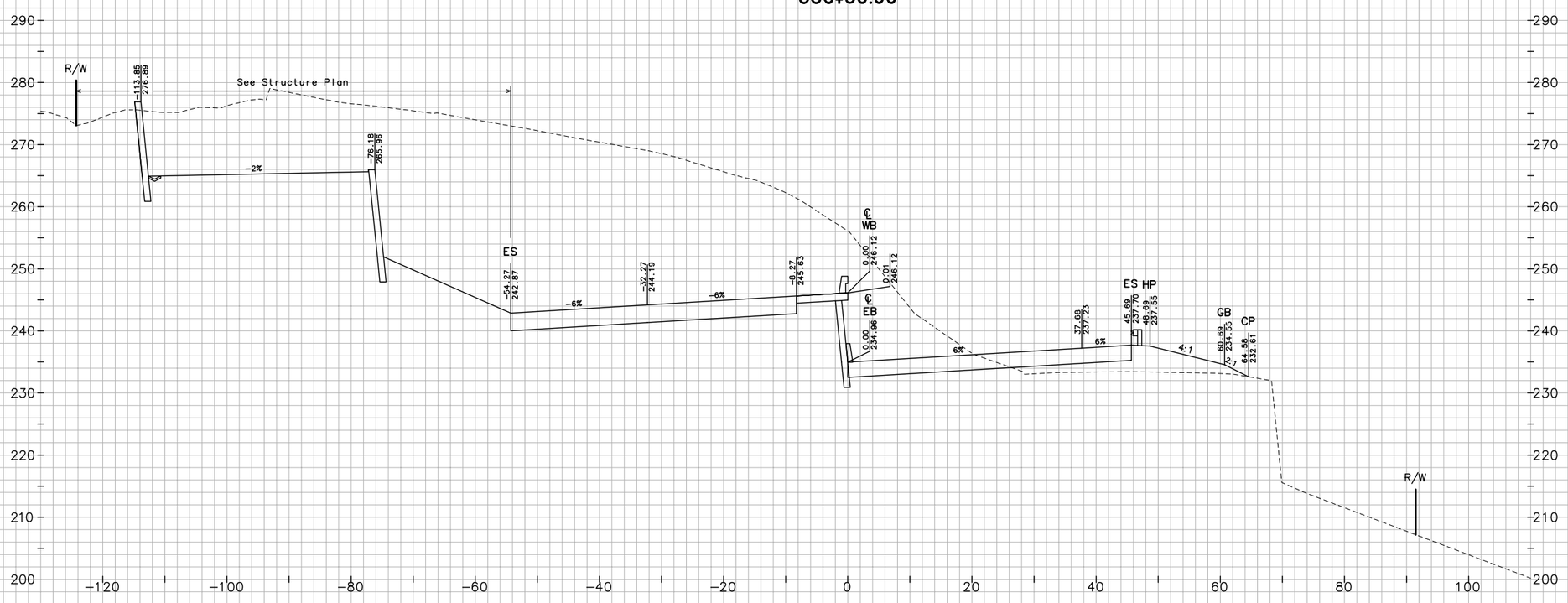

"JC" LINE

FOR EARTHWORK DEVELOPMENT ONLY

0 1 2 3

USERNAME => Vluchessi

Dist	COUNTY	ROUTE	POST MILES TOTAL PROJECT
04	Nap,Sol	12	2.8/3.3, 0.0/2.6

SHEET 76 OF 194

CROSS SECTIONS

SCALE: 1"=10'

EA 264141

W:\Solano TA - 58-0151B SR 12 Jameson Canyon\CADD\Cross Sections\58-0151B-Cross Sections Plot Template 50-120_Solano.dwg 6/9/2011 6:21 PM

PLOTTED BY		GROUND	
CHECKED BY		TN	10/2010
INKED BY		JC	10/2010
SURVEYED BY			

PLOTTED BY		TEMPLATE	
CHECKED BY		TN	10/2010
PLANIMETERED BY		JC	10/2010
FIELD BOOK NO			

336+72.78

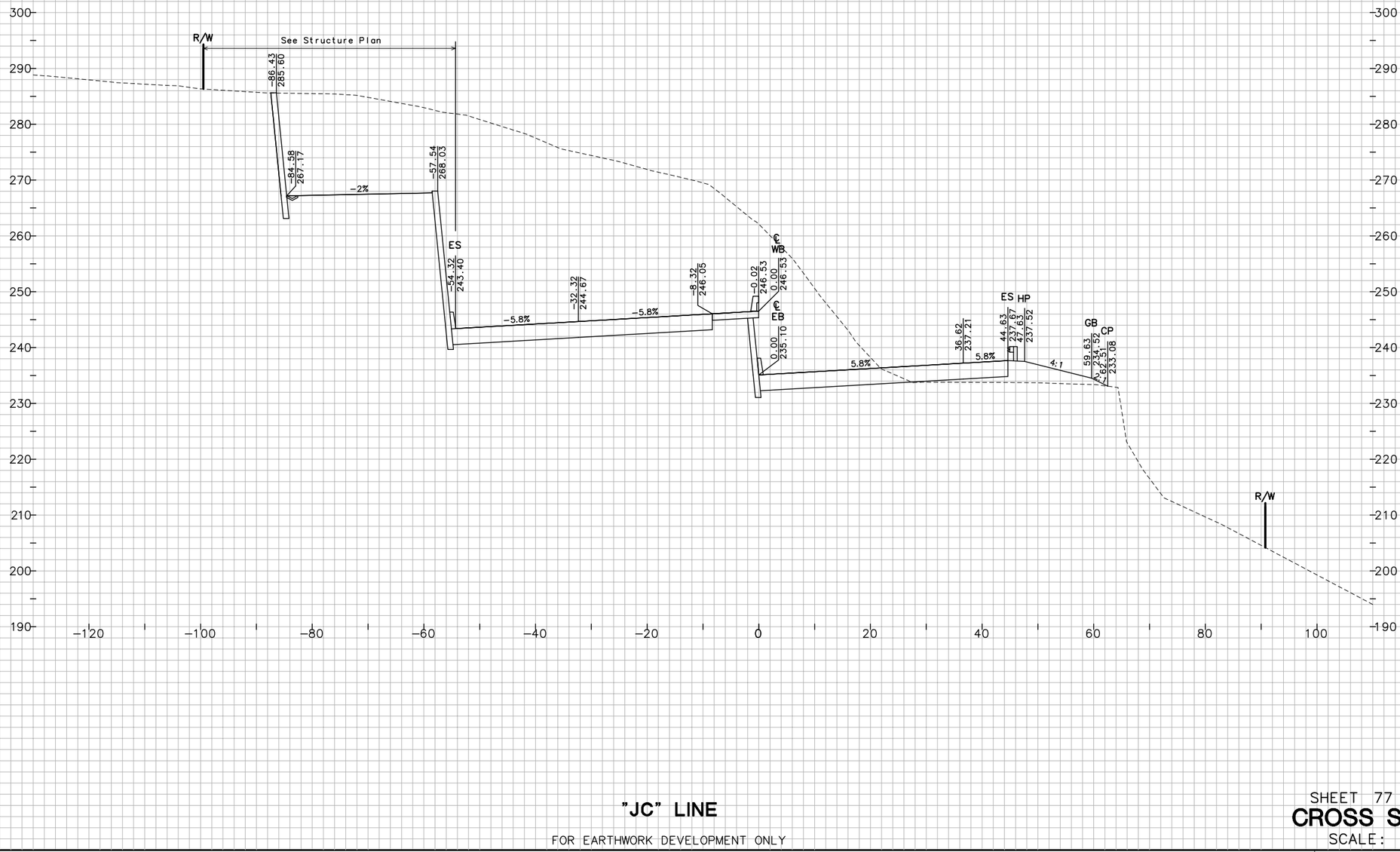

"JC" LINE

FOR EARTHWORK DEVELOPMENT ONLY

0 1 2 3

USERNAME => Vluchessi

SHEET 77 OF 194

CROSS SECTIONS

SCALE: 1"=10'

EA 264141

Dist	COUNTY	ROUTE	POST MILES TOTAL PROJECT
04	Nap,Sol	12	2.8/3.3, 0.0/2.6

W:\Solano TA - 58-0151B SR 12 Jameson Canyon\CADD\Cross Sections\58-0151B-Cross Sections Plot Template 50-120_Solano.dwg 6/9/2011 6:21 PM

PLOTTED BY TN DATE 10/2010
CHECKED BY JC DATE 10/2010
INKED BY _____ DATE _____
SURVEYED BY _____ DATE _____

GROUND
PLOTTED BY TN DATE 10/2010
CHECKED BY JC DATE 10/2010
PLANIMETERED BY _____ DATE _____
FIELD BOOK NO _____ DATE _____

TEMPLATE
PLOTTED BY TN DATE 10/2010
CHECKED BY JC DATE 10/2010
PLANIMETERED BY _____ DATE _____
FIELD BOOK NO _____ DATE _____

337+00.00

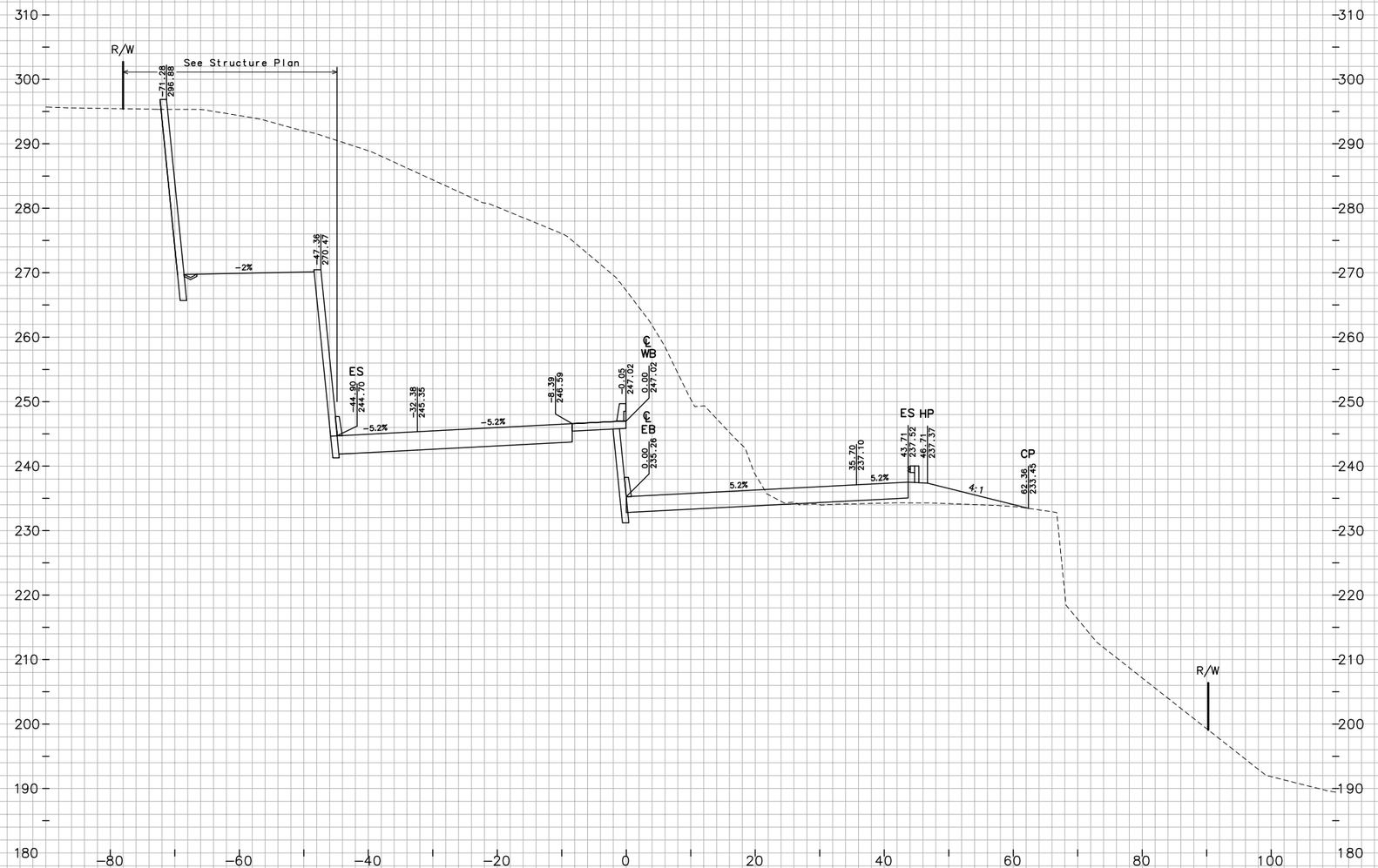

"JC" LINE

FOR EARTHWORK DEVELOPMENT ONLY

0 1 2 3

USERNAME => Vluchessi

Dist	COUNTY	ROUTE	POST MILES TOTAL PROJECT
04	Nap, Sol	12	2.8/3.3, 0.0/2.6

CROSS SECTIONS

SCALE: 1"=10'

EA 264141

W:\Solano TA – 58-0151B SR 12 Jameson Canyon\CADD\Cross Sections\58-0151B-Cross Sections Plot Template 50-120_Solano.dwg 6/9/2011 6:21 PM

PLOTTED BY TN DATE 10/2010
CHECKED BY JC DATE 10/2010
INKED BY _____ DATE _____
SURVEYED BY _____ DATE _____

GROUND
PLOTTED BY TN DATE 10/2010
CHECKED BY JC DATE 10/2010
PLANIMETERED BY _____ DATE _____
FIELD BOOK NO _____ DATE _____

TEMPLATE
TN DATE 10/2010
JC DATE 10/2010
_____ DATE _____
_____ DATE _____

337+17.17

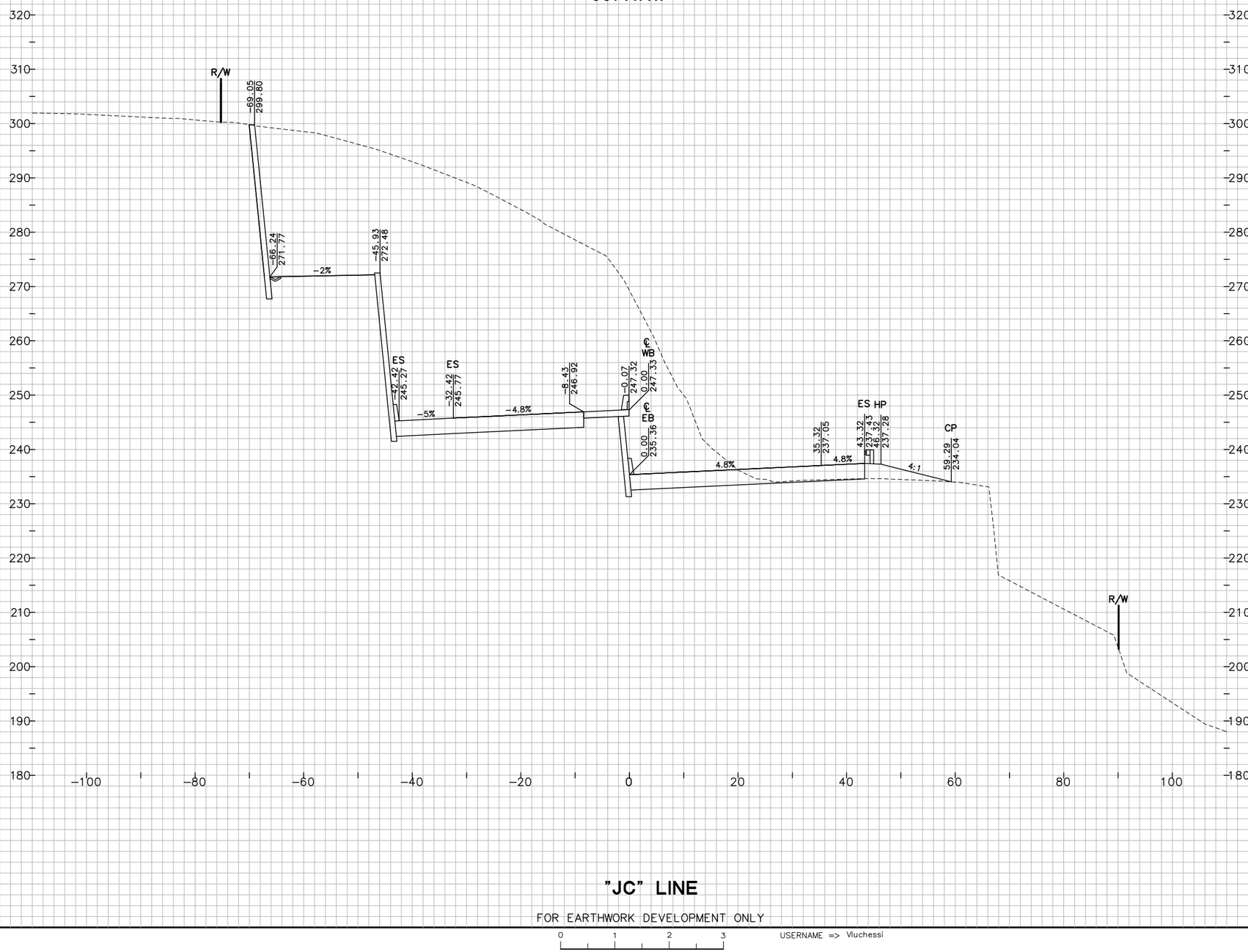

"JC" LINE

FOR EARTHWORK DEVELOPMENT ONLY

0 1 2 3

USERNAME => Vluchessi

Dist	COUNTY	ROUTE	POST MILES TOTAL PROJECT
04	Nap,Sol	12	2.8/3.3, 0.0/2.6

SHEET 79 OF 194

CROSS SECTIONS

SCALE: 1"=10'

EA 264141

W:\Solano TA - 58-0151B SR 12 Jameson Canyon\CADD\Cross Sections\58-0151B-Cross Sections Plot Template 50-120_Solano.dwg 6/9/2011 6:22 PM

PLOTTED BY TN DATE 10/2010
CHECKED BY JC DATE 10/2010
INKED BY DATE
SURVEYED BY DATE

GROUND
PLOTTED BY TN DATE 10/2010
CHECKED BY JC DATE 10/2010
PLANIMETERED BY DATE
FIELD BOOK NO DATE

TEMPLATE
PLOTTED BY TN DATE 10/2010
CHECKED BY JC DATE 10/2010
PLANIMETERED BY DATE
FIELD BOOK NO DATE

337+50.00

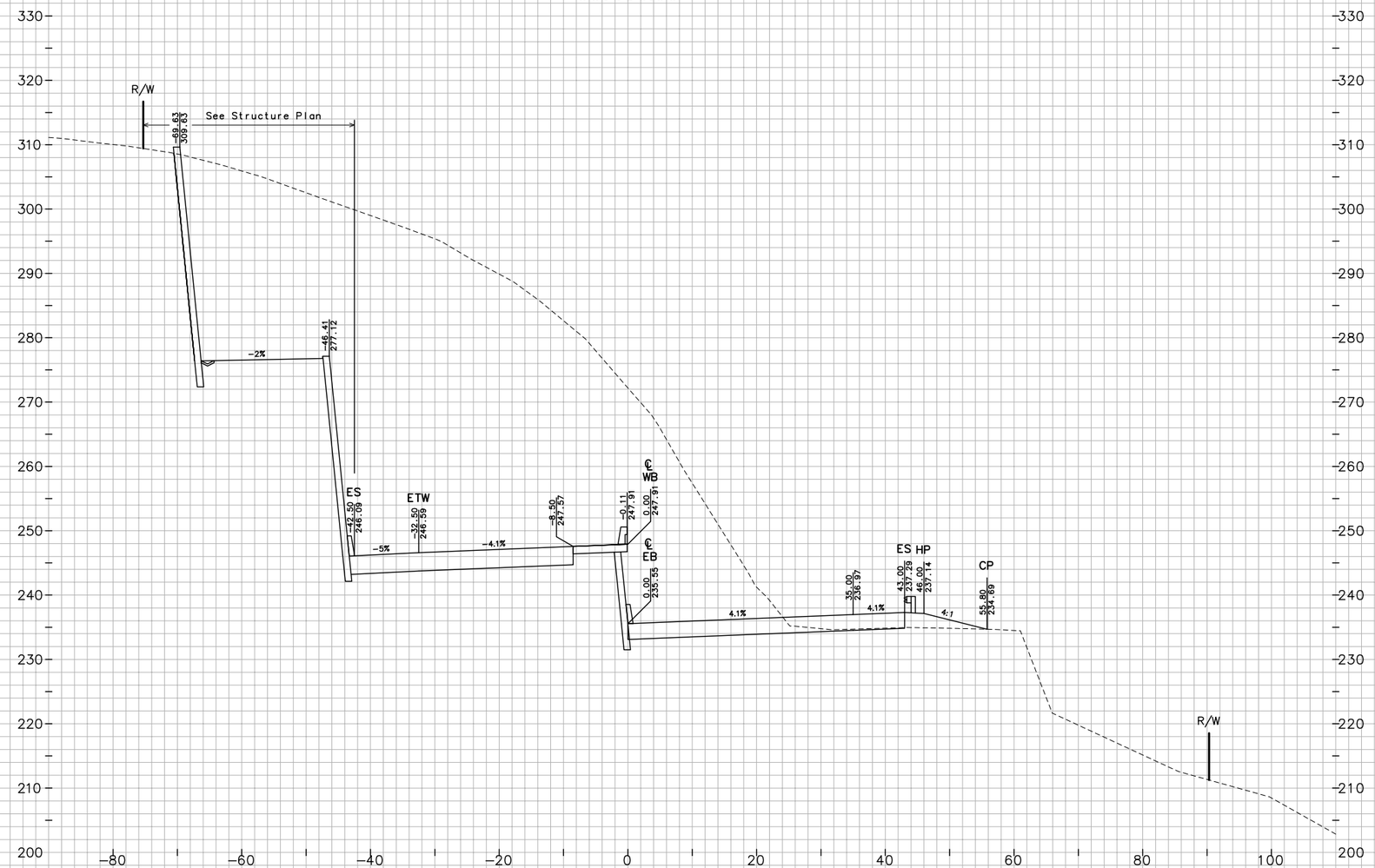

"JC" LINE

FOR EARTHWORK DEVELOPMENT ONLY

0 1 2 3

USERNAME => Viuchessi

Dist	COUNTY	ROUTE	POST MILES TOTAL PROJECT
04	Nap,Sol	12	2.8/3.3, 0.0/2.6

SHEET 80 OF 194

CROSS SECTIONS

SCALE: 1"=10'

EA 264141

W:\Solano TA - 58-0151B SR 12 Jameson Canyon\CADD\Cross Sections\58-0151B-Cross Sections Plot Template 50-120_Solano.dwg 6/9/2011 6:22 PM

PLOTTED BY ____ DATE 10/2010
CHECKED BY JC DATE 10/2010
INKED BY ____ DATE ____
SURVEYED BY ____ DATE ____

GROUND
PLOTTED BY TN DATE 10/2010
CHECKED BY JC DATE 10/2010
PLANIMETERED BY ____ DATE ____
FIELD BOOK NO ____ DATE ____

TEMPLATE
PLOTTED BY TN DATE 10/2010
CHECKED BY JC DATE 10/2010
PLANIMETERED BY ____ DATE ____
FIELD BOOK NO ____ DATE ____

337+52.57

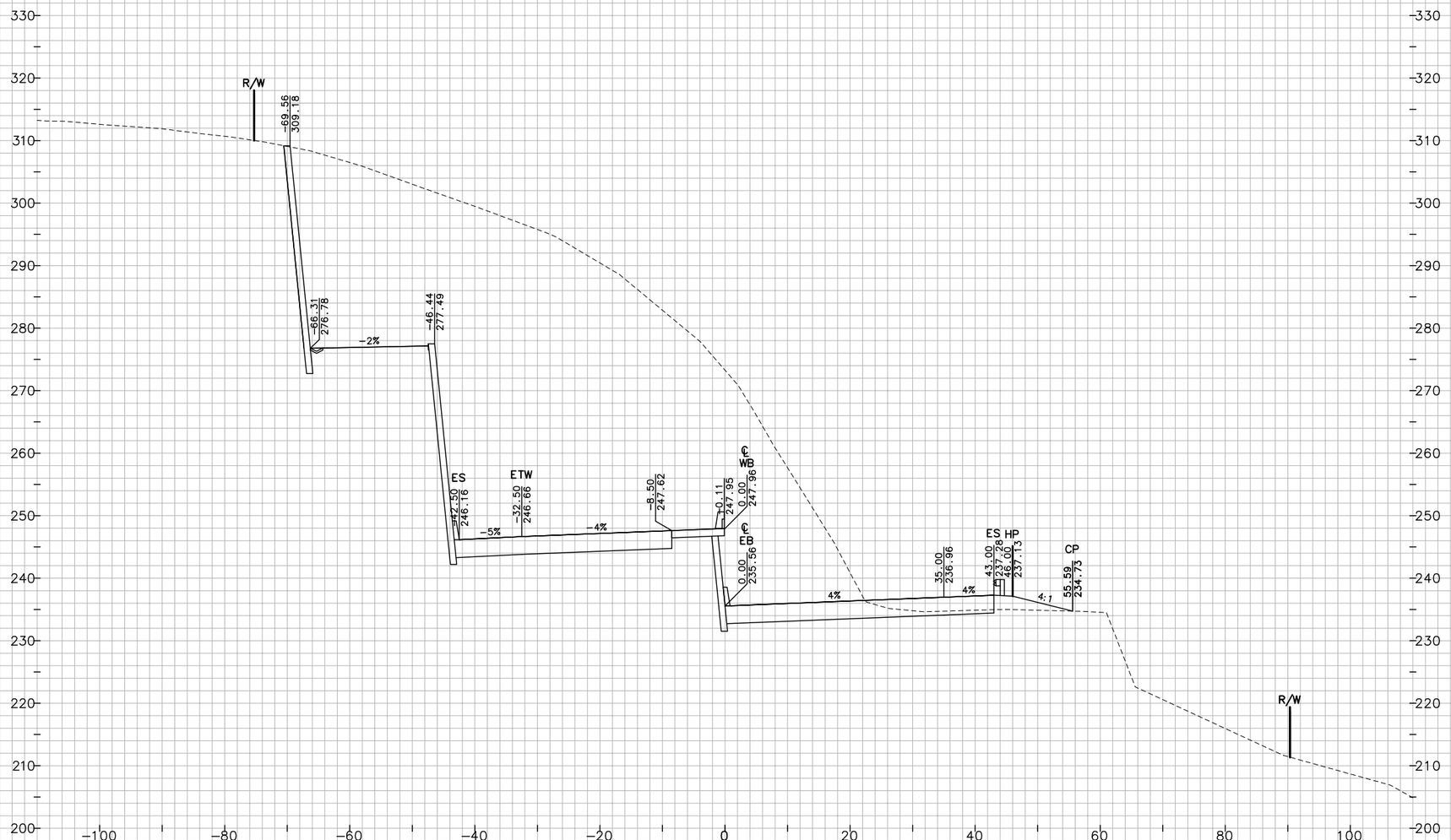

"JC" LINE

FOR EARTHWORK DEVELOPMENT ONLY

0 1 2 3

USERNAME => Viuchessi

Dist	COUNTY	ROUTE	POST MILES TOTAL PROJECT
04	Nap.Sol	12	2.8/3.3, 0.0/2.6

SHEET 81 OF 194

CROSS SECTIONS

SCALE: 1"=10'

EA 264141

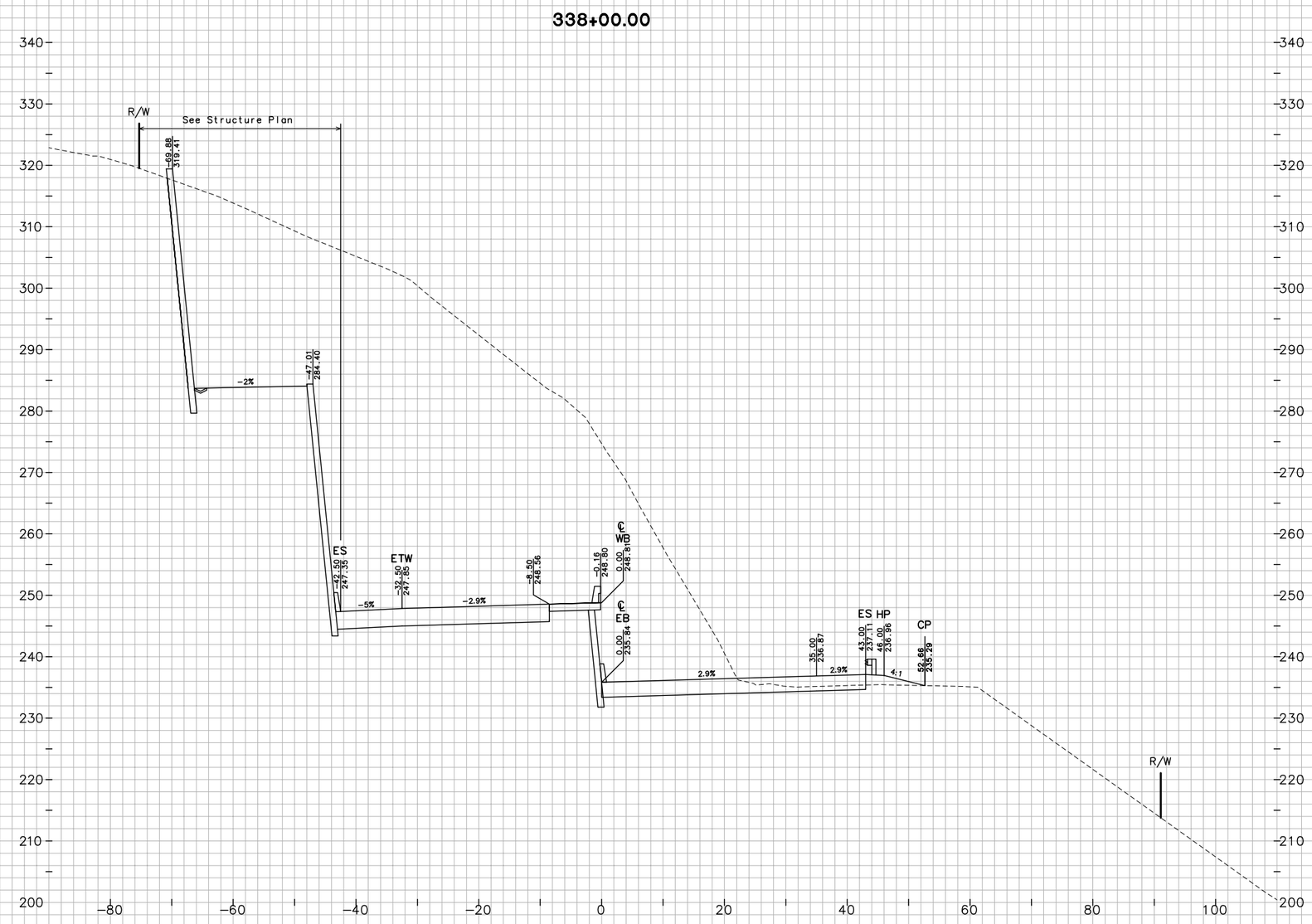

"JC" LINE

FOR EARTHWORK DEVELOPMENT ONLY

0 1 2 3

USERNAME => Vluchessi

SHEET 82 OF 194

CROSS SECTIONS

SCALE: 1"=10'

EA 264141

Dist	COUNTY	ROUTE	POST MILES TOTAL PROJECT
04	Nap,Sol	12	2.8/3.3, 0.0/2.6

GROUND

PLOTTED BY	TN	DATE 10/2010
CHECKED BY	JC	DATE 10/2010
INKED BY		DATE
SURVEYED BY		DATE

TEMPLATE

PLOTTED BY	TN	DATE 10/2010
CHECKED BY	JC	DATE 10/2010
PLANIMETERED BY		DATE
FIELD BOOK NO		DATE

W:\Solano TA - 58-0151B SR 12 Jameson Canyon\CADD\Cross Sections\58-0151B-Cross Sections Plot Template 50-120_Solano.dwg 6/9/2011 6:22 PM

W:\Solano TA - 58-0151B SR 12 Jameson Canyon\CADD\Cross Sections\58-0151B-Cross Sections Plot Template 50-120_Solano.dwg 6/9/2011 6:22 PM

PLOTTED BY _____ DATE 10/2010
CHECKED BY JC DATE 10/2010
INKED BY _____ DATE _____
SURVEYED BY _____ DATE _____

GROUND
PLOTTED BY TN DATE 10/2010
CHECKED BY JC DATE 10/2010
PLANIMETERED BY _____ DATE _____
FIELD BOOK NO _____ DATE _____

TEMPLATE
PLOTTED BY TN DATE 10/2010
CHECKED BY JC DATE 10/2010
PLANIMETERED BY _____ DATE _____
FIELD BOOK NO _____ DATE _____

338+50.00

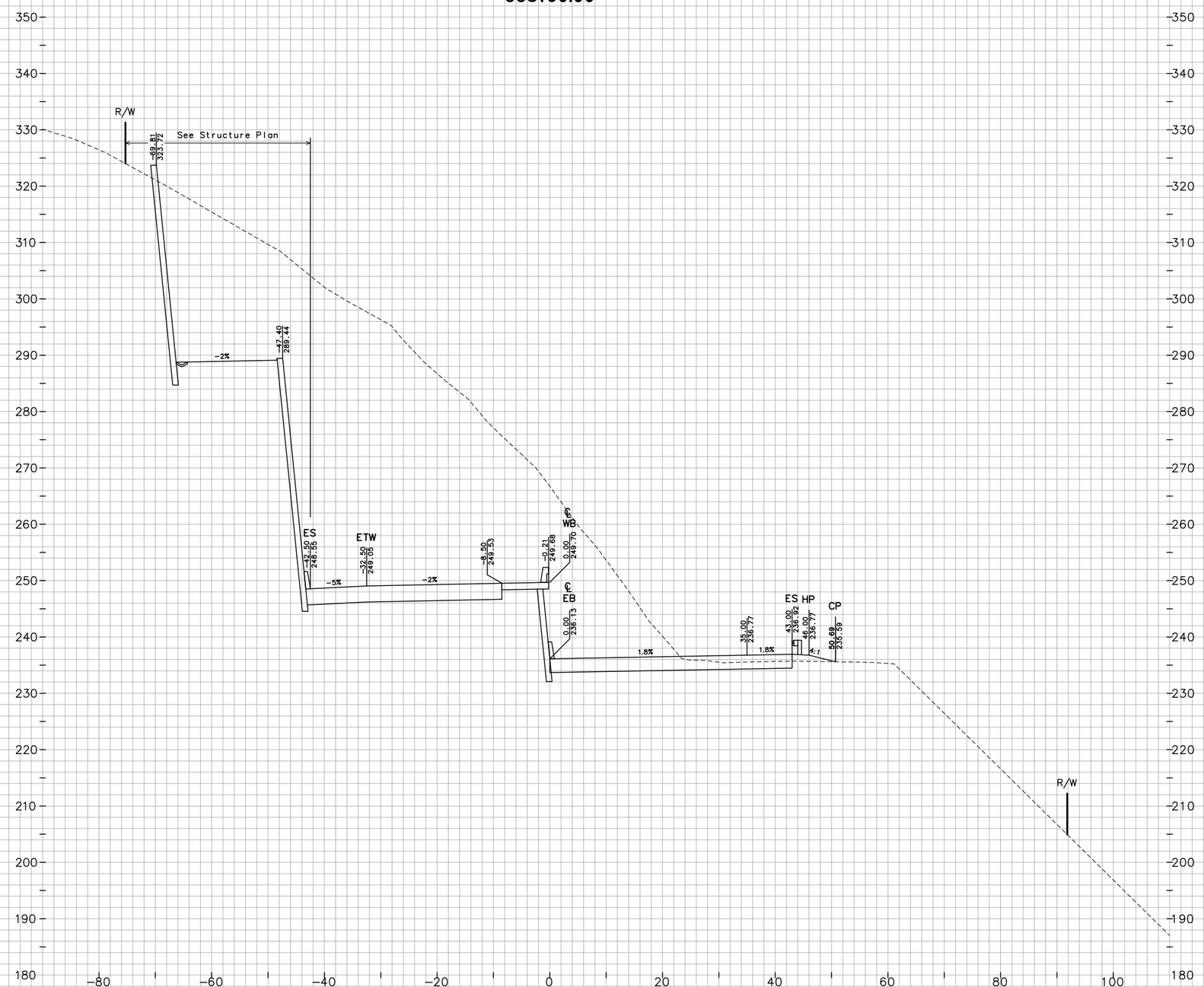

"JC" LINE

FOR EARTHWORK DEVELOPMENT ONLY

0 1 2 3

USERNAME => Vluchessi

Dist	COUNTY	ROUTE	POST MILES TOTAL PROJECT
04	Nap,Sol	12	2.8/3.3, 0.0/2.6

SHEET 83 OF 194

CROSS SECTIONS

SCALE: 1"=10'

EA 264141

W:\Solano TA - 58-0151B SR 12 Jameson Canyon\CADD\Cross Sections\58-0151B-Cross Sections Plot Template 50-120_Solano.dwg 6/9/2011 6:23 PM

PLOTTED BY ____ DATE 10/2010
CHECKED BY ____ DATE 10/2010
LINKED BY ____ DATE ____
SURVEYED BY ____ DATE ____

GROUND
TN ____ DATE 10/2010
JC ____ DATE 10/2010

PLOTTED BY ____ DATE ____
CHECKED BY ____ DATE ____
PLANIMETERED BY ____ DATE ____
FIELD BOOK NO ____ DATE ____

TEMPLATE
TN ____ DATE 10/2010
JC ____ DATE 10/2010

339+00.00

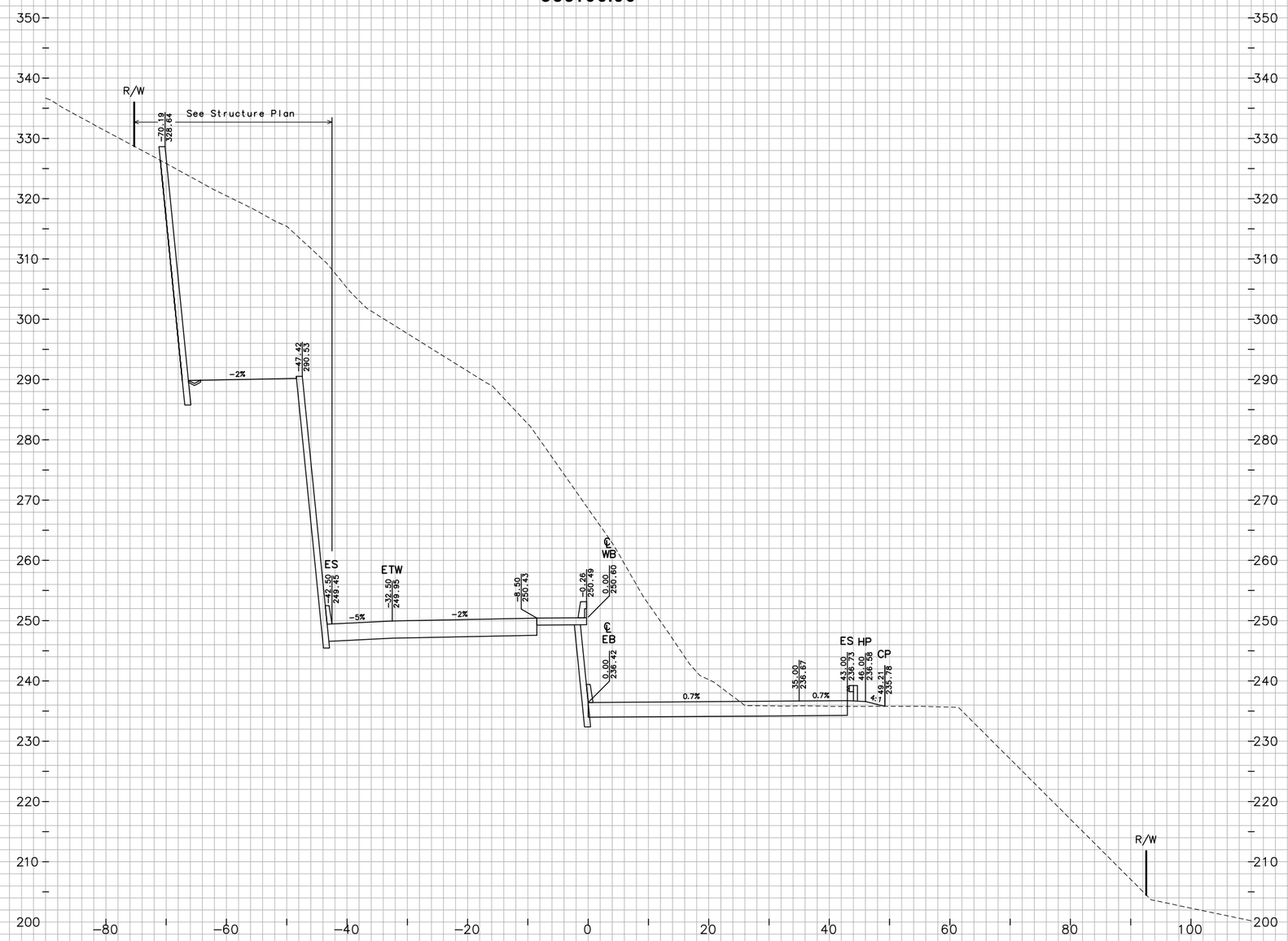

Dist	COUNTY	ROUTE	POST MILES TOTAL PROJECT
04	Nap,Sol	12	2.8/3.3, 0.0/2.6

SHEET 84 OF 194

CROSS SECTIONS

SCALE: 1"=10'

FOR EARTHWORK DEVELOPMENT ONLY

0 1 2 3

USERNAME => Viuchessi

EA 264141

W:\Solano TA - 58-0151B SR 12 Jameson Canyon\CADD\Cross Sections\58-0151B-Cross Sections Plot Template 50-120_Solano.dwg 6/9/2011 6:23 PM

GROUND
PLOTTED BY TN DATE 10/2010
CHECKED BY JC DATE 10/2010
INKED BY _____ DATE _____
SURVEYED BY _____ DATE _____

TEMPLATE
PLOTTED BY TN DATE
CHECKED BY JC DATE
PLANIMETERED BY _____ DATE
FIELD BOOK NO _____ DATE

339+50.00

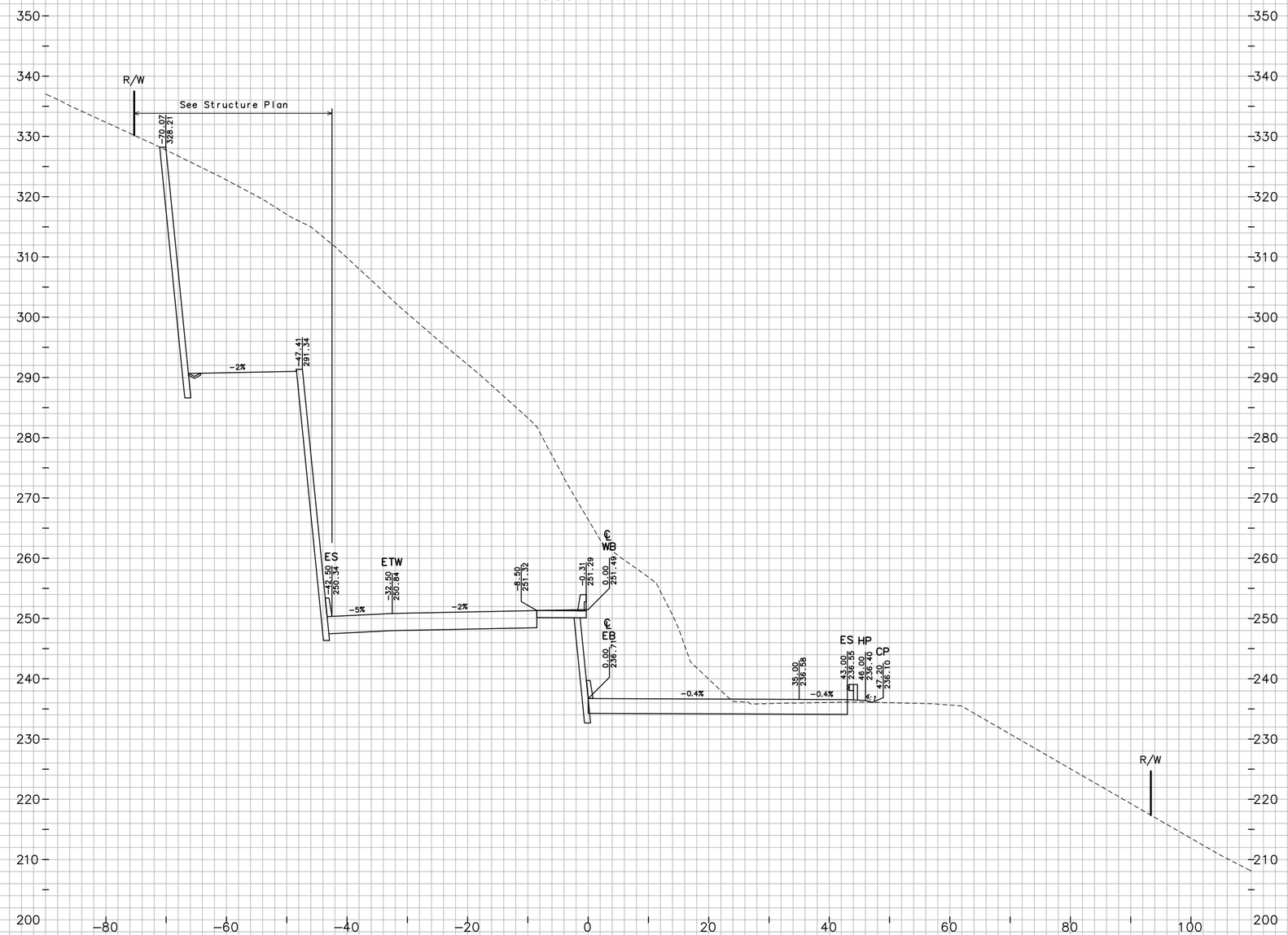

FOR EARTHWORK DEVELOPMENT ONLY

0 1 2 3

USERNAME => Vluchessi

Dist	COUNTY	ROUTE	POST MILES TOTAL PROJECT
04	Nap,Sol	12	2.8/3.3, 0.0/2.6

EA 264141

SHEET 85 OF 194

CROSS SECTIONS

SCALE: 1"=10'

W:\Solano TA - 58-0151B SR 12 Jameson Canyon\CADD\Cross Sections\58-0151B-Cross Sections Plot Template 50-120_Solano.dwg 6/9/2011 6:23 PM

GROUND
PLOTTED BY TN DATE 10/2010
CHECKED BY JC DATE 10/2010
INKED BY _____ DATE _____
SURVEYED BY _____ DATE _____

TEMPLATE
PLOTTED BY TN DATE 10/2010
CHECKED BY JC DATE 10/2010
PLANIMETERED BY _____ DATE _____
FIELD BOOK NO _____ DATE _____

340+00.00

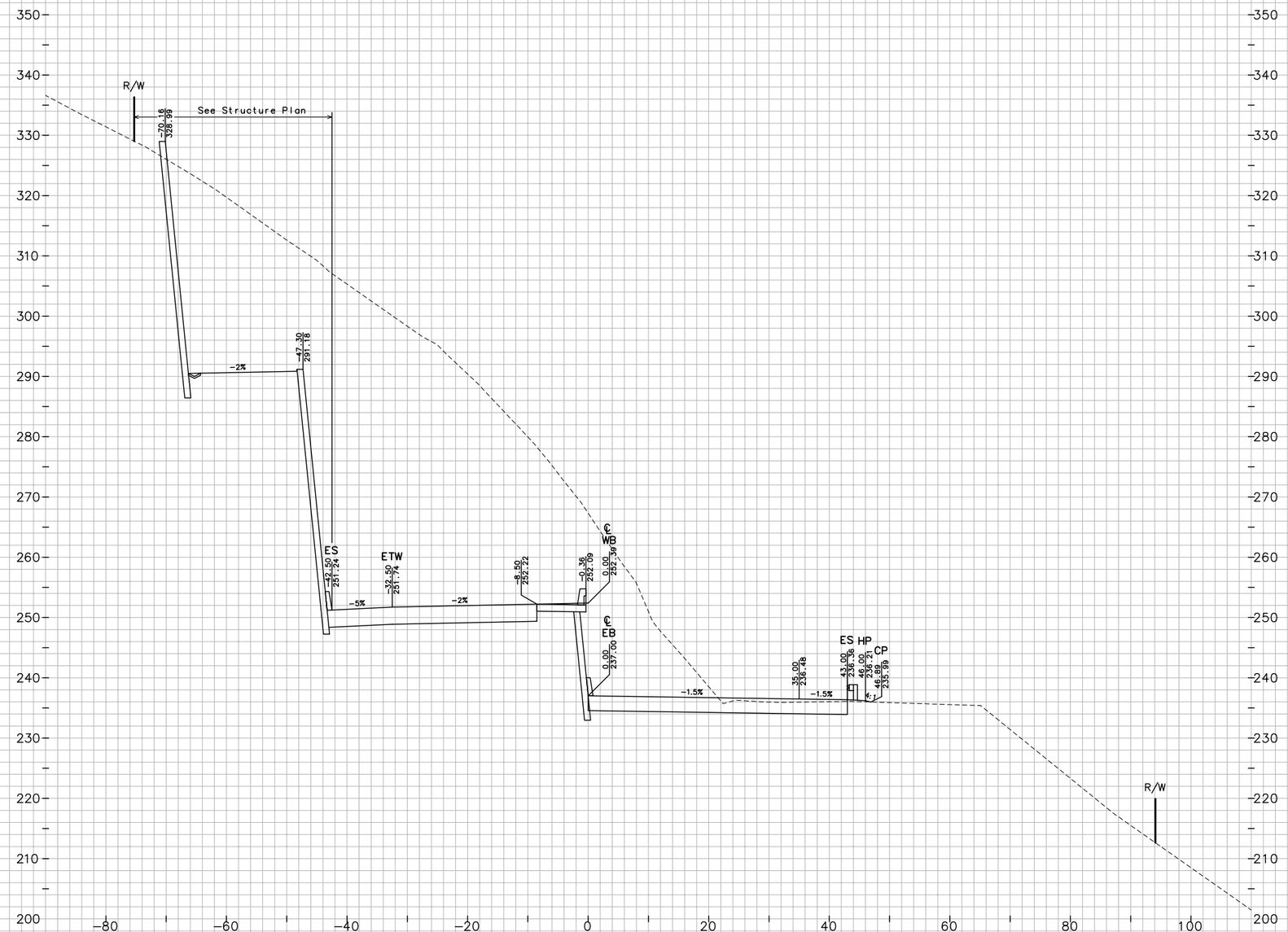

Dist	COUNTY	ROUTE	POST MILES TOTAL PROJECT
04	Nap,Sol	12	2.8/3.3, 0.0/2.6

SHEET 86 OF 194

CROSS SECTIONS

SCALE: 1"=10'

FOR EARTHWORK DEVELOPMENT ONLY

0 1 2 3

USERNAME => Vluchessi

EA 264141

W:\Solano TA - 58-0151B SR 12 Jameson Canyon\CADD\Cross Sections\58-0151B-Cross Sections Plot Template 50-120_Solano.dwg 6/9/2011 6:23 PM

PLOTTED BY ____ DATE 10/2010
CHECKED BY ____ DATE 10/2010
INKED BY ____ DATE ____
SURVEYED BY ____ DATE ____

GROUND
TN ____ DATE ____
JC ____ DATE ____
____ DATE ____
____ DATE ____

TEMPLATE
TN ____ DATE ____
JC ____ DATE ____
PLANIMETERED BY ____ DATE ____
FIELD BOOK NO ____ DATE ____

340+50.00

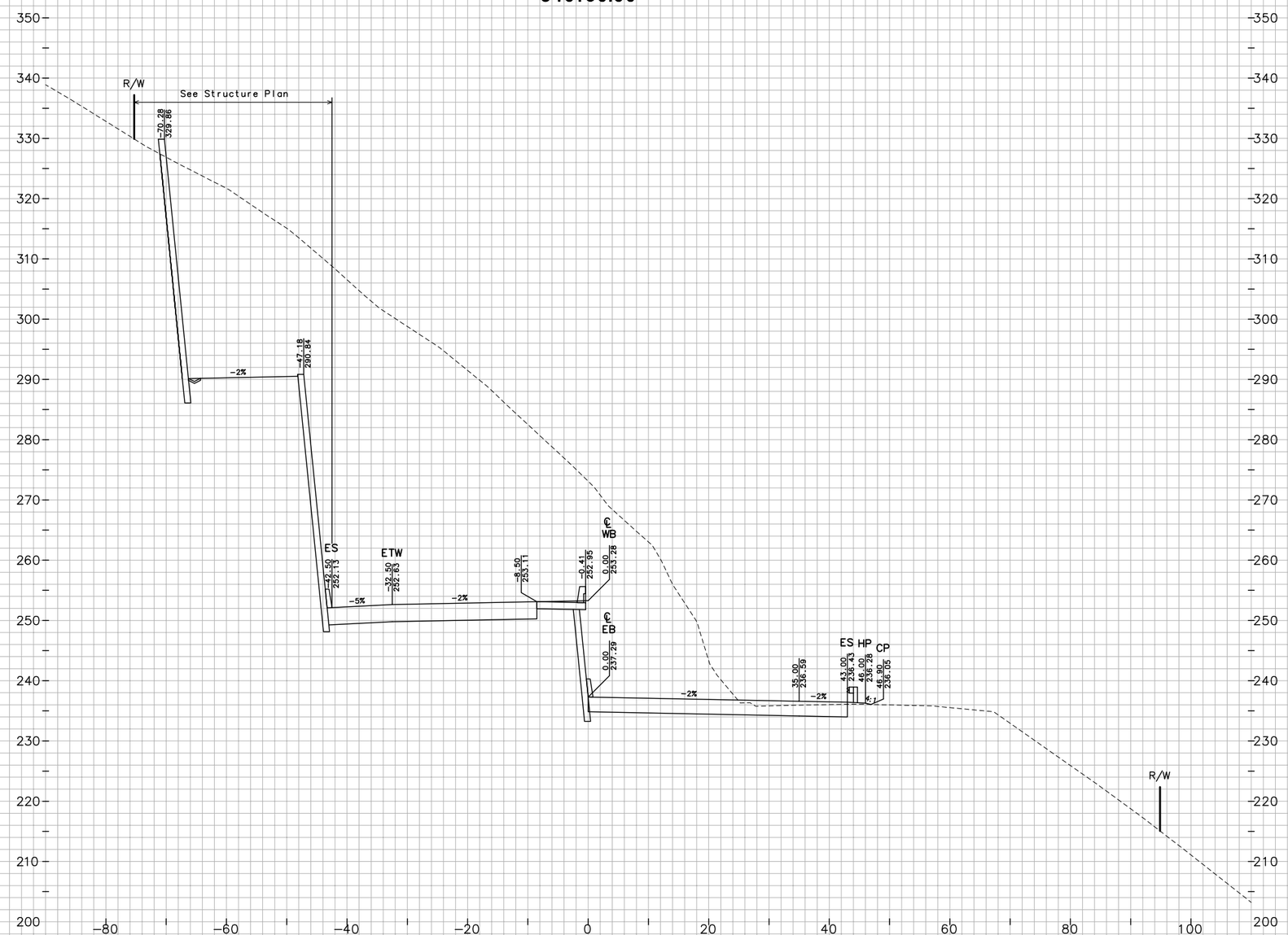

FOR EARTHWORK DEVELOPMENT ONLY

0 1 2 3

USERNAME => Viuchessi

Dist	COUNTY	ROUTE	POST MILES TOTAL PROJECT
04	Nap,Sol	12	2.8/3.3, 0.0/2.6

SHEET 87 OF 194

CROSS SECTIONS

SCALE: 1"=10'

EA 264141

W:\Solano TA - 58-0151B SR 12 Jameson Canyon\CADD\Cross Sections\58-0151B-Cross Sections Plot Template 50-120_Solano.dwg 6/9/2011 6:24 PM

GROUND
PLOTTED BY TN DATE 10/2010
CHECKED BY JC DATE 10/2010
INKED BY _____ DATE _____
SURVEYED BY _____ DATE _____

TEMPLATE
PLOTTED BY TN DATE 10/2010
CHECKED BY JC DATE 10/2010
PLANIMETERED BY _____ DATE _____
FIELD BOOK NO _____ DATE _____

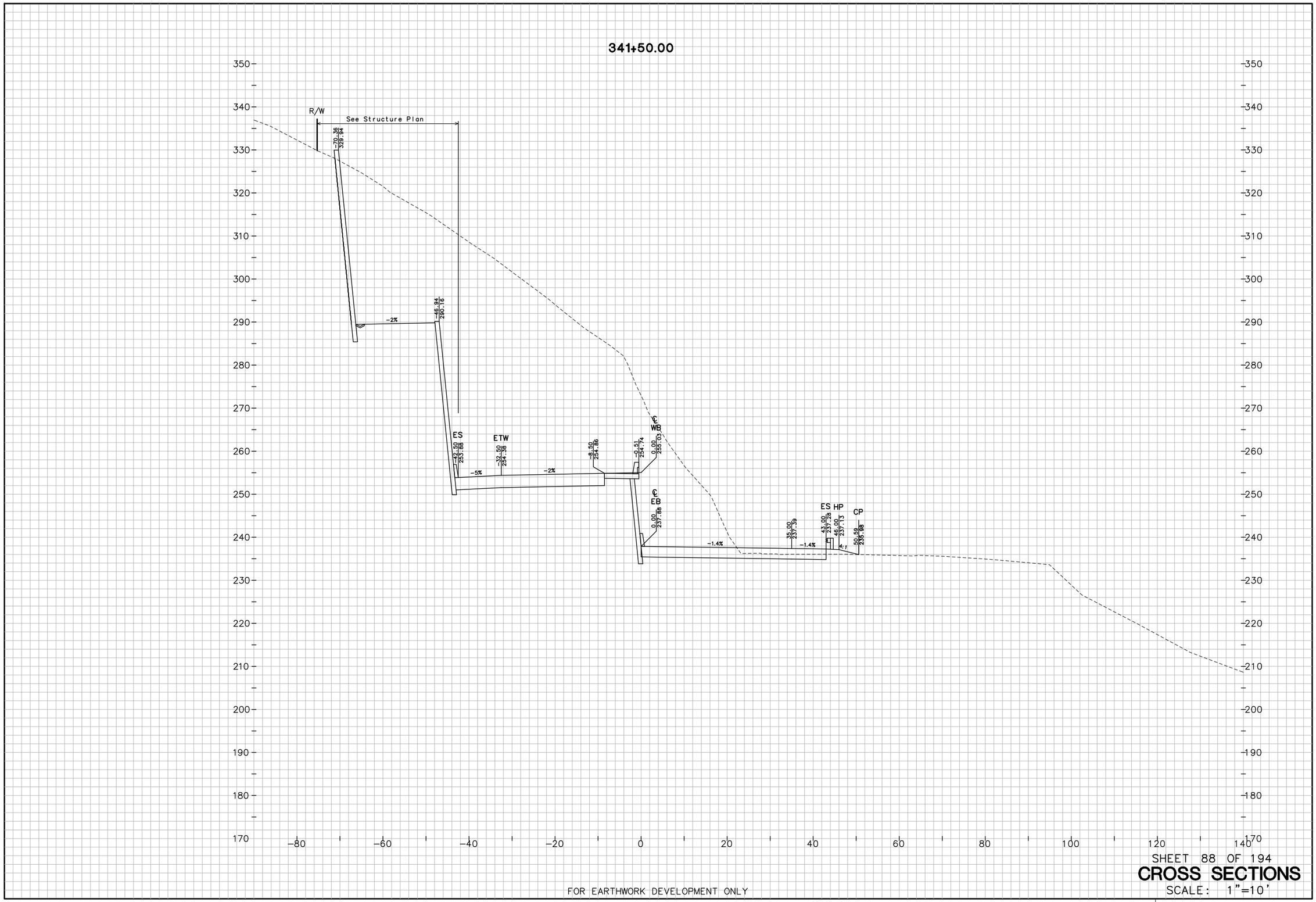

SHEET 88 OF 194

CROSS SECTIONS

SCALE: 1"=10'

FOR EARTHWORK DEVELOPMENT ONLY

0 1 2 3

USERNAME => Vluchessi

EA 264141

Dist	COUNTY	ROUTE	POST MILES TOTAL PROJECT
04	Nap,Sol	12	2.8/3.3, 0.0/2.6

W:\Solano TA - 58-0151B SR 12 Jameson Canyon\CADD\Cross Sections\58-0151B-Cross Sections Plot Template 50-120_Solano.dwg 6/9/2011 6:24 PM

PLOTTED BY TN DATE 10/2010
CHECKED BY JC DATE 10/2010
INKED BY _____ DATE _____
SURVEYED BY _____ DATE _____

GROUND
PLOTTED BY TN DATE 10/2010
CHECKED BY JC DATE 10/2010
PLANIMETERED BY _____ DATE _____
FIELD BOOK NO _____ DATE _____

TEMPLATE
TN DATE 10/2010
JC DATE 10/2010
PLANIMETERED BY _____ DATE _____
FIELD BOOK NO _____ DATE _____

341+74.17

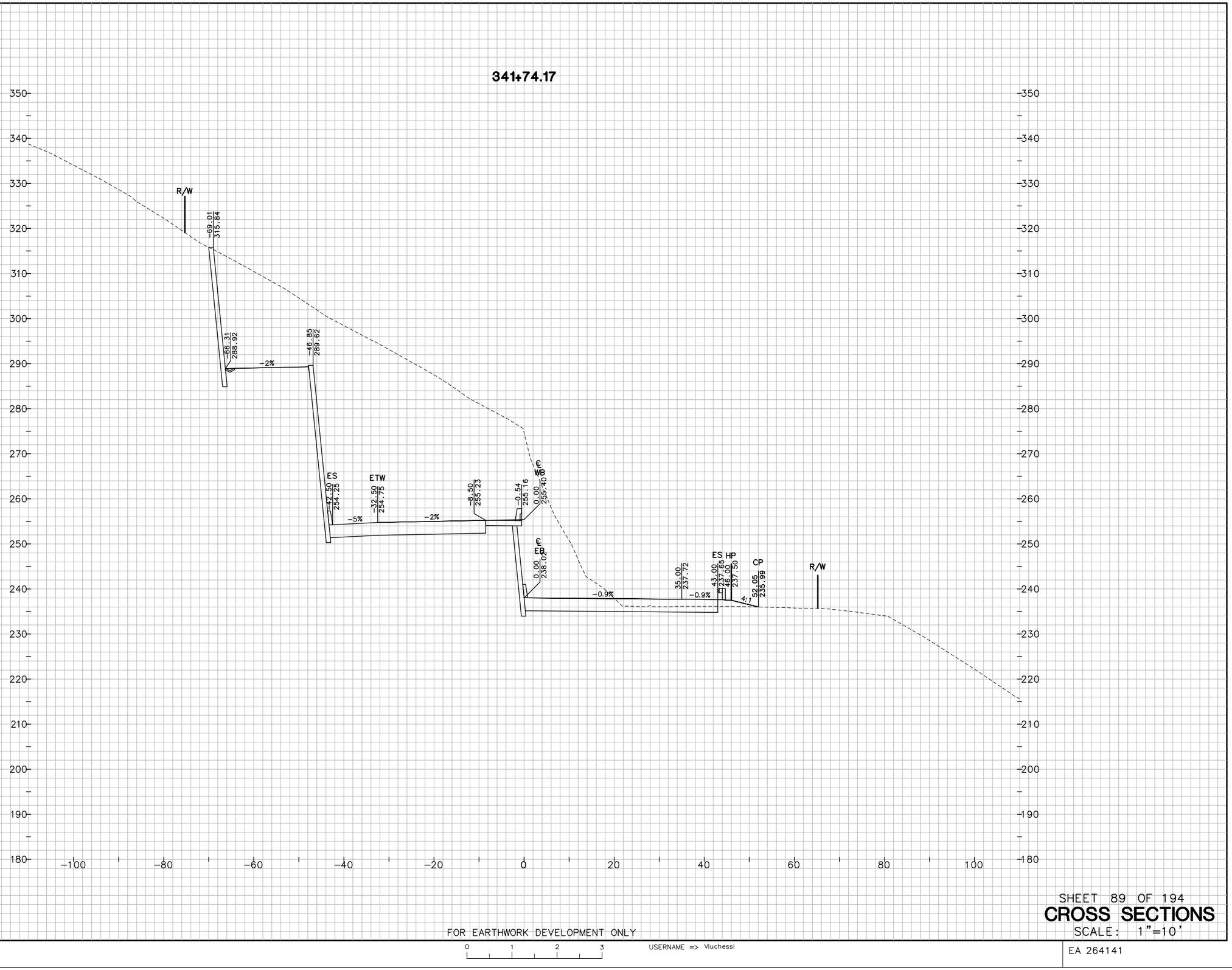

FOR EARTHWORK DEVELOPMENT ONLY

0 1 2 3

USERNAME => Vluchessi

Dist	COUNTY	ROUTE	POST MILES TOTAL PROJECT
04	Nap,Sol	12	2.8/3.3, 0.0/2.6

CROSS SECTIONS

SCALE: 1"=10'

EA 264141

W:\Solano TA - 58-0151B SR 12 Jameson Canyon\CADD\Cross Sections\58-0151B-Cross Sections Plot Template 50-120_Solano.dwg 6/9/2011 6:24 PM

342+00.00

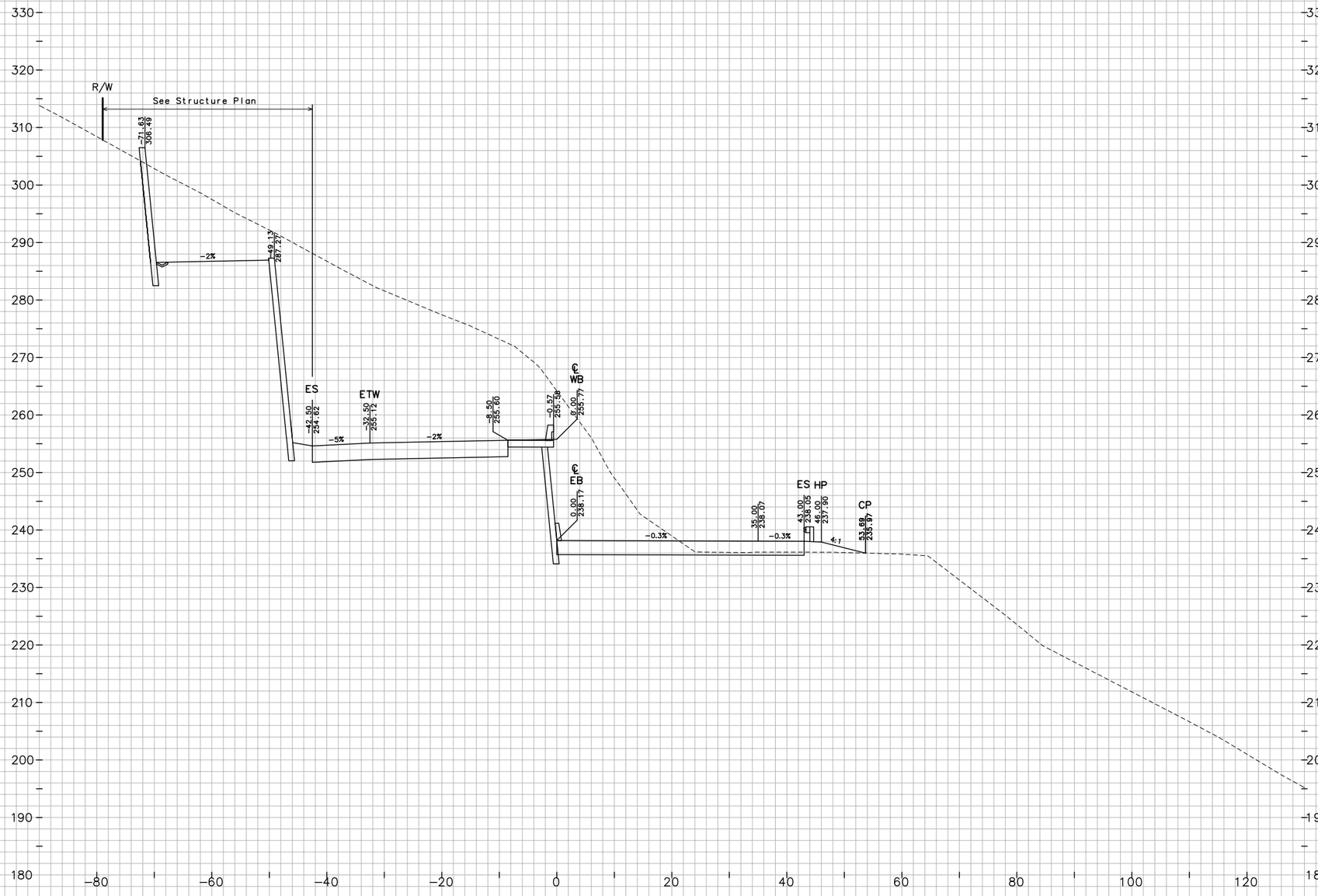

GROUND			TEMPLATE		
PLOTTED BY	TN	DATE 10/2010	PLOTTED BY	TN	DATE 10/2010
CHECKED BY	JC	DATE 10/2010	CHECKED BY	JC	DATE 10/2010
INKED BY		DATE	PLANIMETERED BY		DATE
SURVEYED BY		DATE	FIELD BOOK NO		DATE

Dist	COUNTY	ROUTE	POST MILES TOTAL PROJECT
04	Nap,Sol	12	2.8/3.3, 0.0/2.6

SHEET 90 OF 194

CROSS SECTIONS

SCALE: 1"=10'

FOR EARTHWORK DEVELOPMENT ONLY

0 1 2 3

USERNAME => Vluchessi

EA 264141

W:\Solano TA - 58-0151B SR 12 Jameson Canyon\CADD\Cross Sections\58-0151B-Cross Sections Plot Template 50-120_Solano.dwg 6/9/2011 6:24 PM

PLOTTED BY ____ DATE 10/2010
CHECKED BY JC DATE 10/2010
INKED BY ____ DATE ____
SURVEYED BY ____ DATE ____

GROUND
PLOTTED BY TN DATE 10/2010
CHECKED BY JC DATE 10/2010
PLANIMETERED BY ____ DATE ____
FIELD BOOK NO ____ DATE ____

TEMPLATE
PLOTTED BY TN DATE 10/2010
CHECKED BY JC DATE 10/2010
PLANIMETERED BY ____ DATE ____
FIELD BOOK NO ____ DATE ____

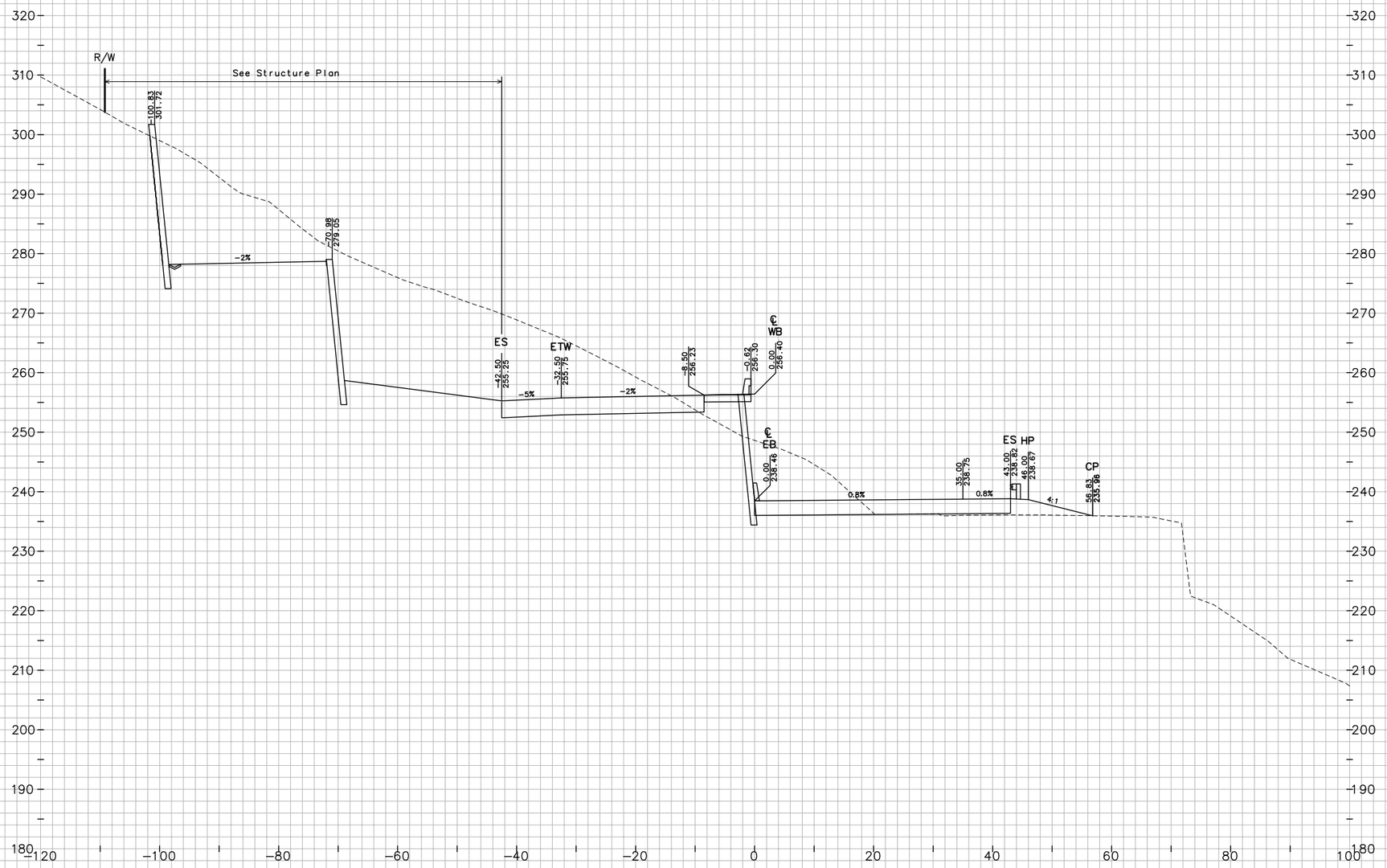

SHEET 91 OF 194

CROSS SECTIONS

SCALE: 1"=10'

FOR EARTHWORK DEVELOPMENT ONLY

0 1 2 3

USERNAME => Vluchessi

Dist	COUNTY	ROUTE	POST MILES TOTAL PROJECT
04	Nap,Sol	12	2.8/3.3, 0.0/2.6

EA 264141

W:\Solano TA - 58-0151B SR 12 Jameson Canyon\CADD\Cross Sections\58-0151B-Cross Sections Plot Template 50-120_Solano.dwg 6/9/2011 6:25 PM

PLOTTED BY ____ DATE 10/2010
CHECKED BY ____ DATE 10/2010
INKED BY ____ DATE ____
SURVEYED BY ____ DATE ____

GROUND
TN ____ DATE 10/2010
JC ____ DATE 10/2010

PLOTTED BY ____ DATE ____
CHECKED BY ____ DATE ____
PLANIMETERED BY ____ DATE ____
FIELD BOOK NO ____ DATE ____

TEMPLATE
TN ____ DATE 10/2010
JC ____ DATE 10/2010

342+84.02

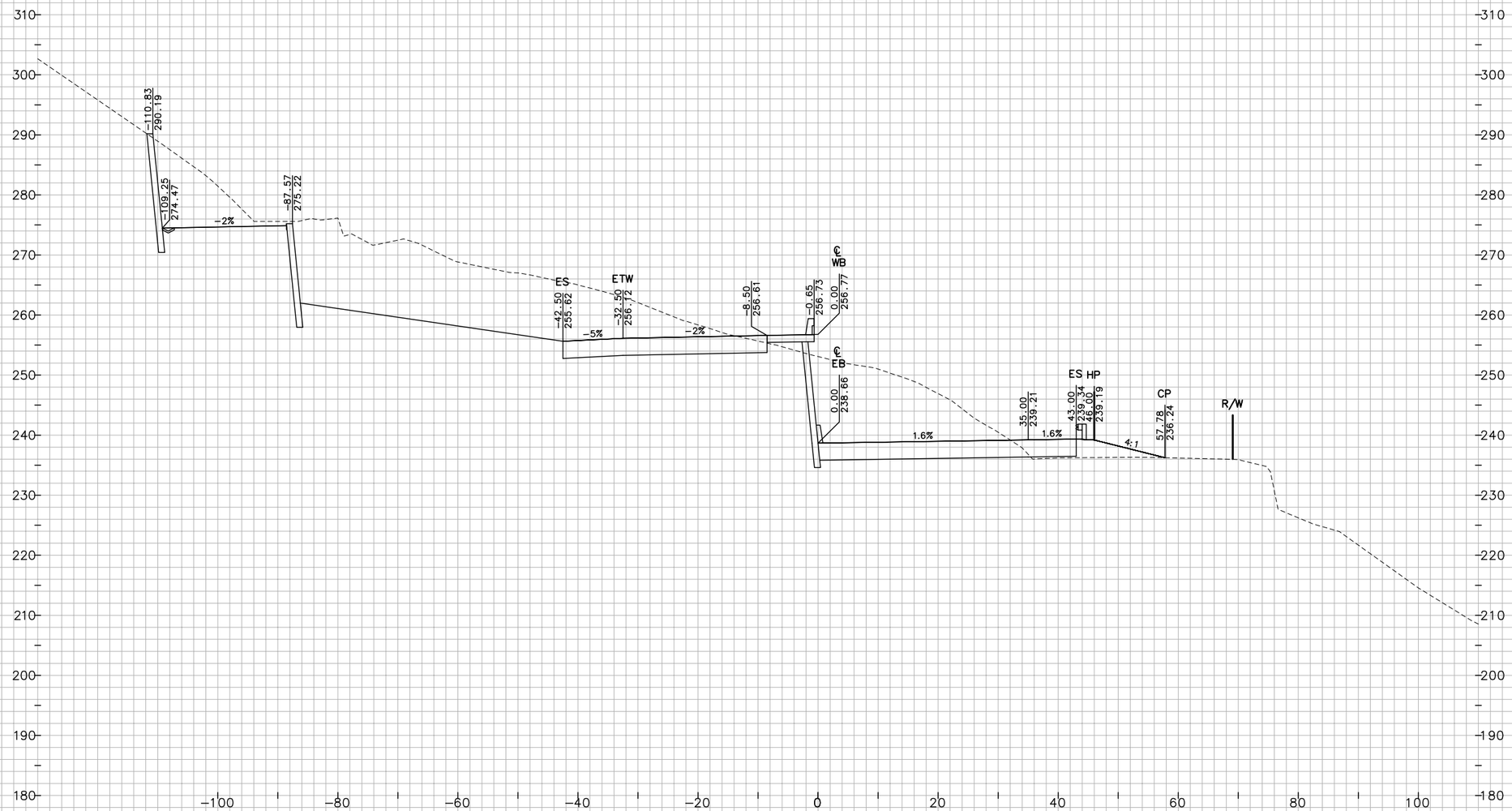

FOR EARTHWORK DEVELOPMENT ONLY

0 1 2 3

USERNAME => Vluchessi

Dist	COUNTY	ROUTE	POST MILES TOTAL PROJECT
04	Nap,Sol	12	2.8/3.3, 0.0/2.6

SHEET 92 OF 194

CROSS SECTIONS

SCALE: 1"=10'

EA 264141

W:\Solano TA - 58-0151B SR 12 Jameson Canyon\CADD\Cross Sections\58-0151B-Cross Sections Plot Template 50-120_Solano.dwg 6/9/2011 6:25 PM

PLOTTED BY		DATE	10/2010
CHECKED BY		DATE	10/2010
INKED BY		DATE	
SURVEYED BY		DATE	

GROUND			
PLOTTED BY	TN	DATE	
CHECKED BY	JC	DATE	
INKED BY		DATE	
SURVEYED BY		DATE	

TEMPLATE			
PLOTTED BY	TN	DATE	
CHECKED BY	JC	DATE	
PLANIMETERED BY		DATE	
FIELD BOOK NO		DATE	

343+00.00

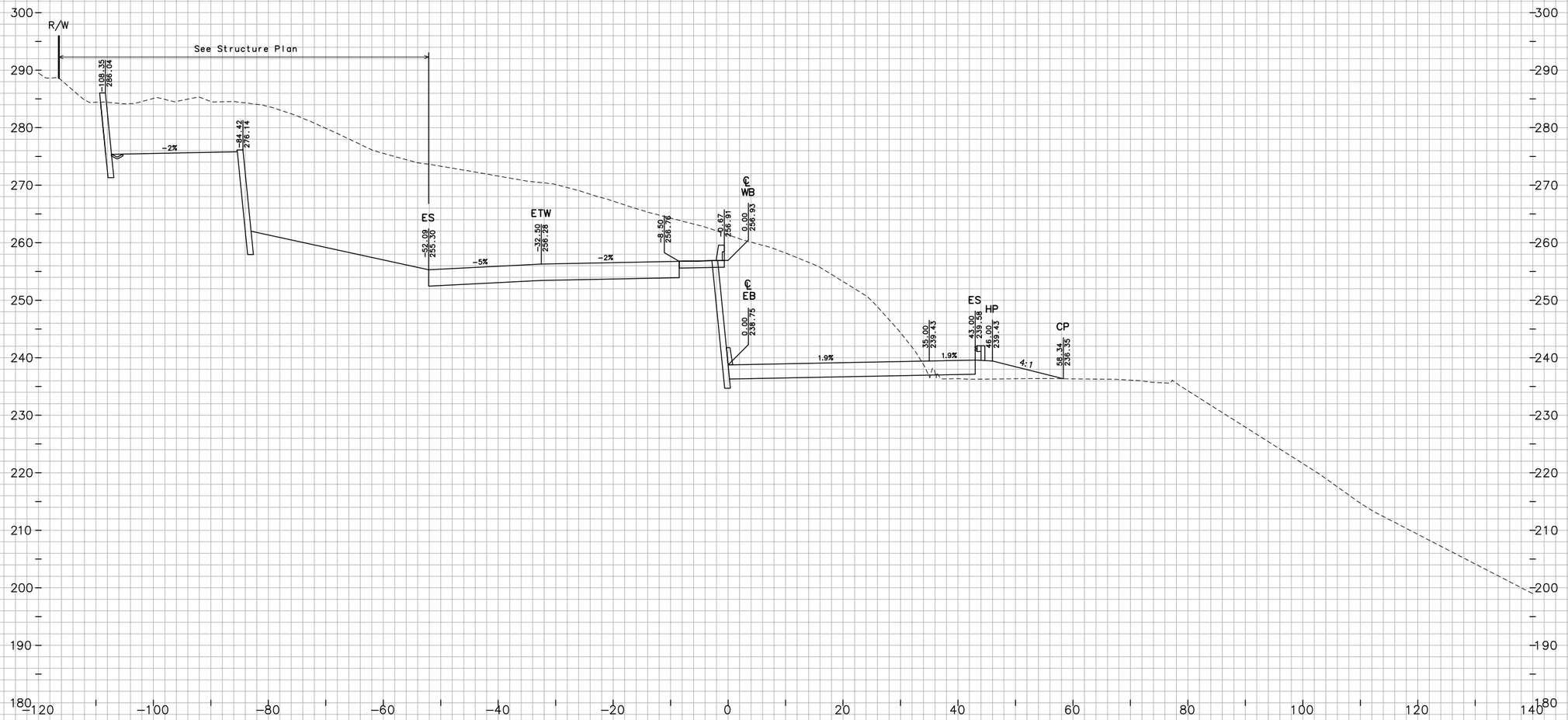

"JC" LINE

FOR EARTHWORK DEVELOPMENT ONLY

0 1 2 3

USERNAME => Viuchessi

Dist	COUNTY	ROUTE	POST MILES TOTAL PROJECT
04	Nap,Sol	12	2.8/3.3, 0.0/2.6

SHEET 93 OF 194

CROSS SECTIONS

SCALE: 1"=10'

EA 264141

W:\Solano TA - 58-0151B SR 12 Jameson Canyon\CADD\Cross Sections\58-0151B-Cross Sections Plot Template 50-120_Solano.dwg 6/9/2011 6:25 PM

TEMPLATE

PLOTTED BY	TN	DATE 10/2010
CHECKED BY	JC	DATE 10/2010
INKED BY		DATE
SURVEYED BY		DATE

GROUND

PLOTTED BY	TN	DATE 10/2010
CHECKED BY	JC	DATE 10/2010
PLANIMETERED BY		DATE
FIELD BOOK NO		DATE

343+04.02

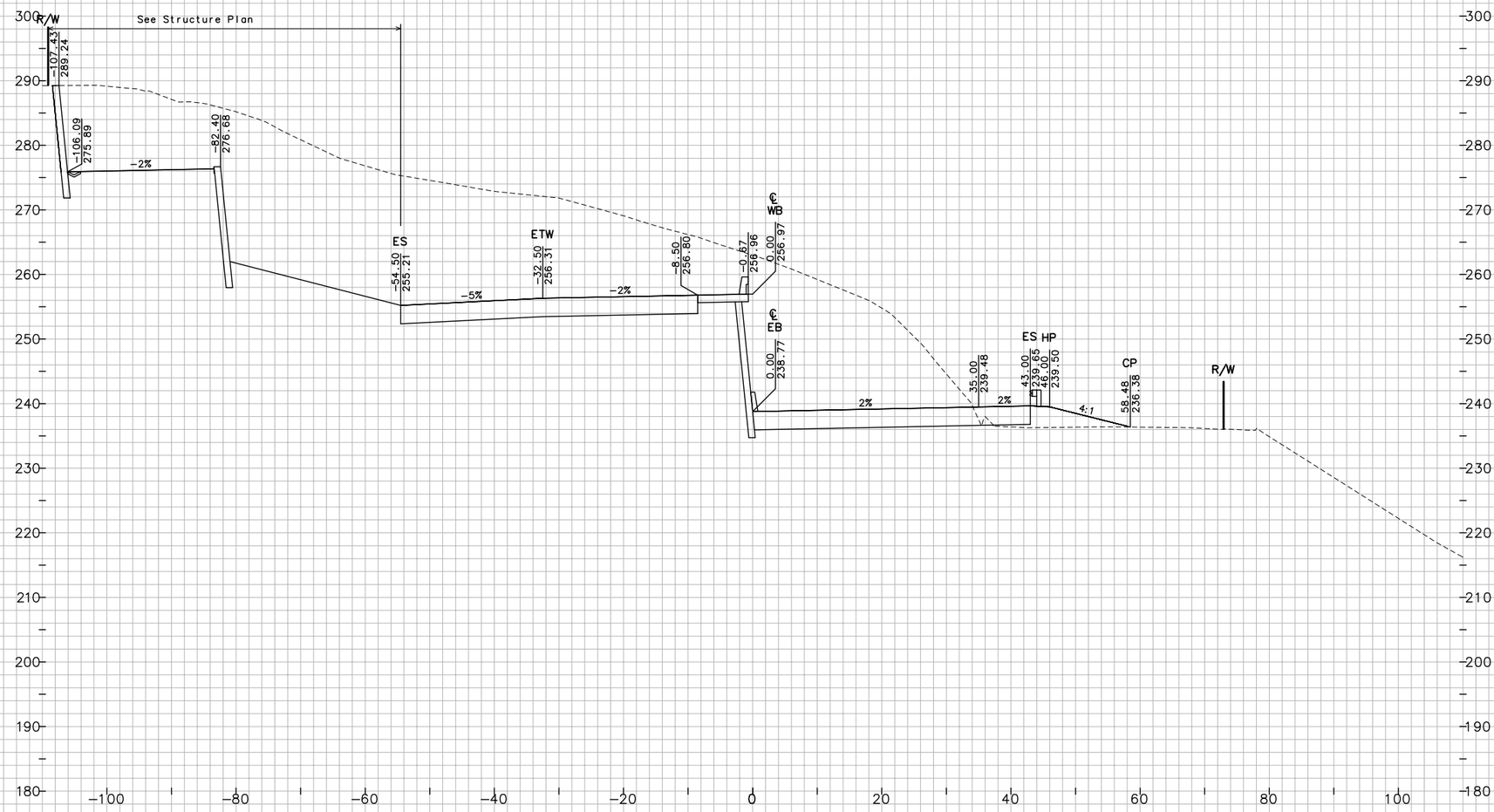

"JC" LINE

FOR EARTHWORK DEVELOPMENT ONLY

0 1 2 3

USERNAME => Vluchessi

Dist	COUNTY	ROUTE	POST MILES TOTAL PROJECT
04	Nap,Sol	12	2.8/3.3, 0.0/2.6

SHEET 94 OF 194

CROSS SECTIONS

SCALE: 1"=10'

EA 264141

W:\Solano TA - 58-0151B SR 12 Jameson Canyon\CADD\Cross Sections\58-0151B-Cross Sections Plot Template 50-120_Solano.dwg 6/9/2011 6:25 PM

PLOTTED BY TN DATE 10/2010
CHECKED BY JC DATE 10/2010
INKED BY _____ DATE _____
SURVEYED BY _____ DATE _____

GROUND
PLOTTED BY TN DATE 10/2010
CHECKED BY JC DATE 10/2010
PLANIMETERED BY _____ DATE _____
FIELD BOOK NO _____ DATE _____

TEMPLATE
TN DATE 10/2010
JC DATE 10/2010
DATE _____
DATE _____

343+32.78

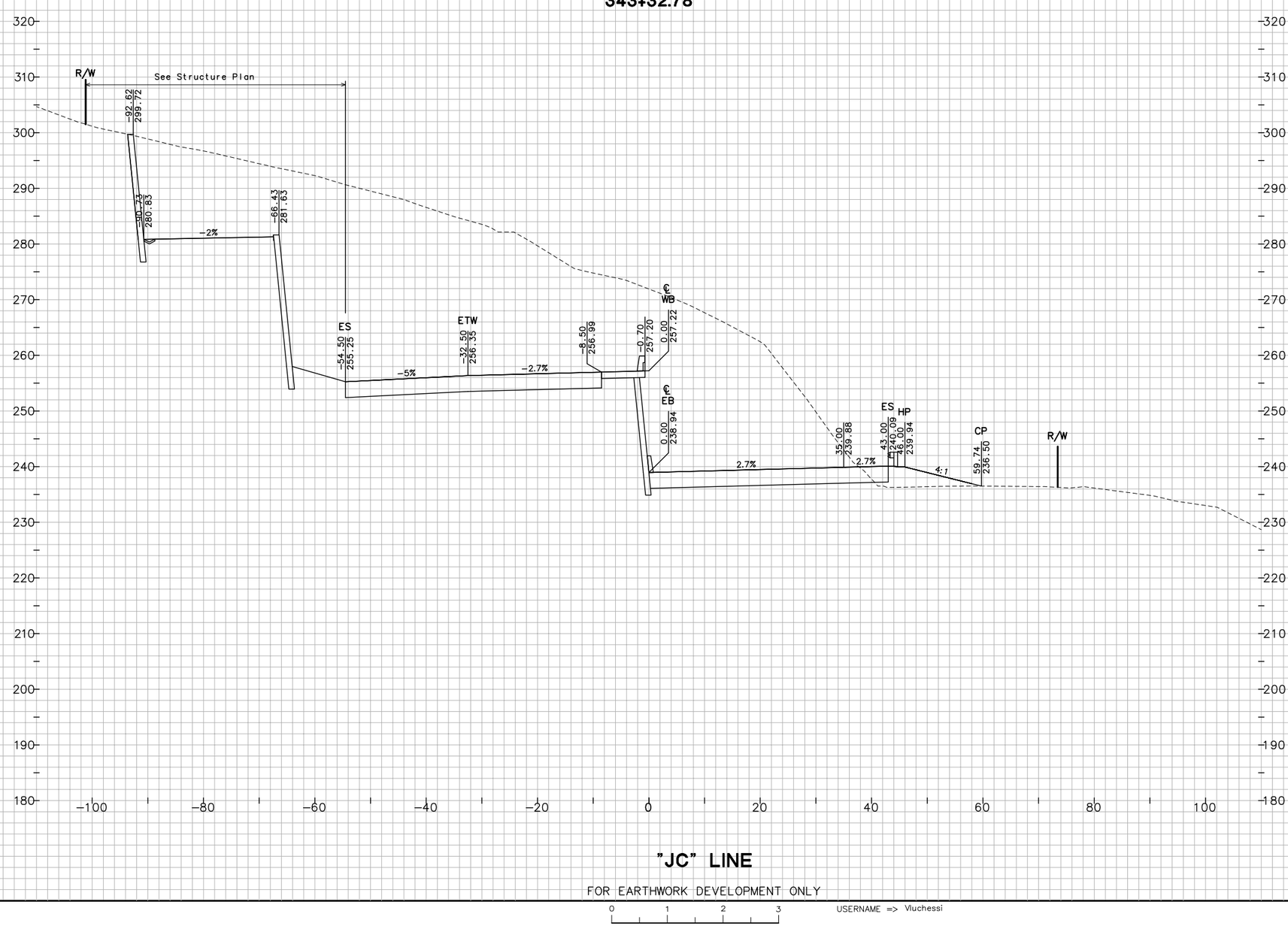

"JC" LINE

FOR EARTHWORK DEVELOPMENT ONLY

0 1 2 3

USERNAME => Vluchessi

Dist	COUNTY	ROUTE	POST MILES TOTAL PROJECT
04	Nap,Sol	12	2.8/3.3, 0.0/2.6

SHEET 95 OF 194

CROSS SECTIONS

SCALE: 1"=10'

EA 264141

W:\Solano TA - 58-0151B SR 12 Jameson Canyon\CADD\Cross Sections\58-0151B-Cross Sections Plot Template 50-120_Solano.dwg 6/9/2011 6:26 PM

343+49.02

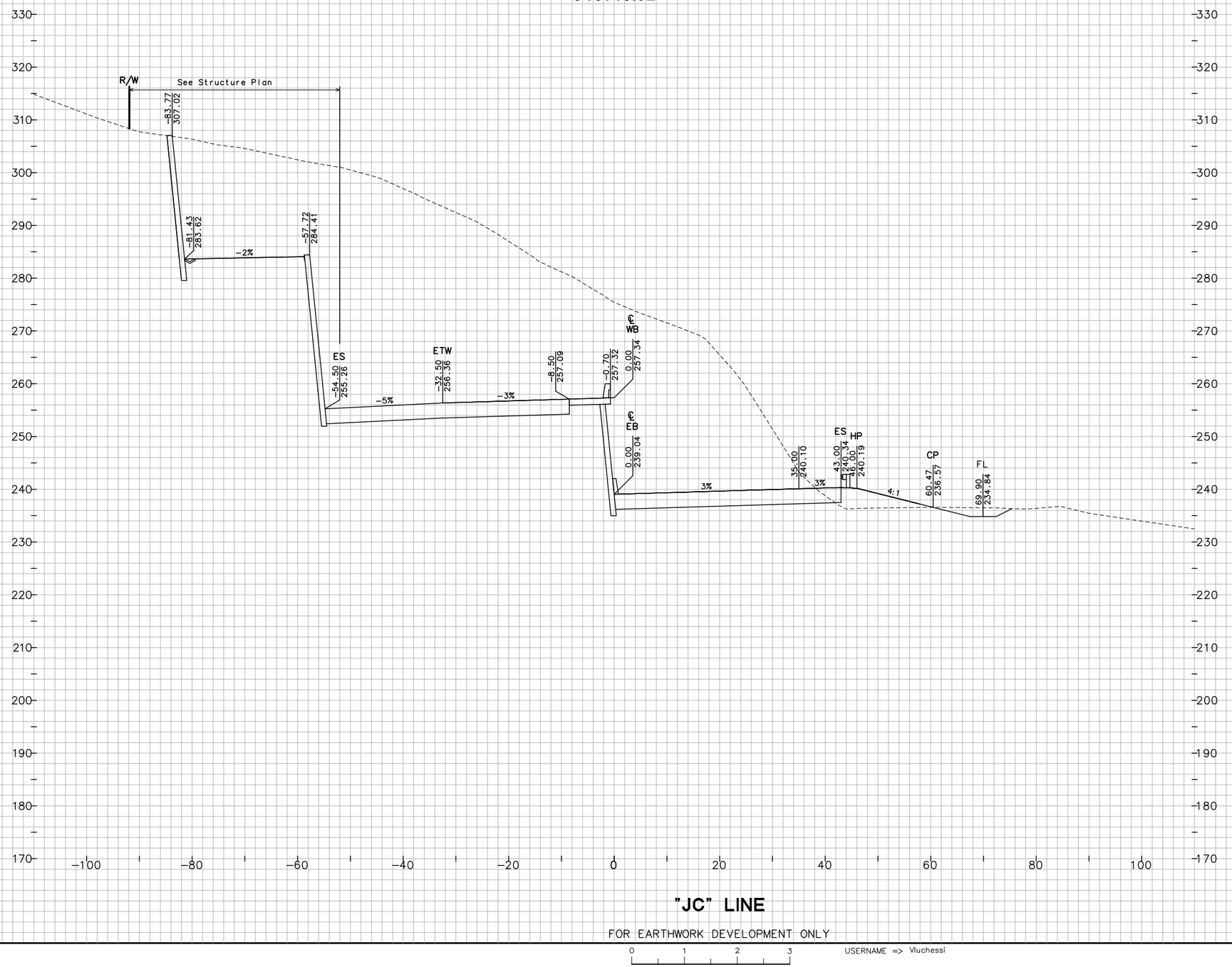

"JC" LINE

FOR EARTHWORK DEVELOPMENT ONLY

0 1 2 3

USERNAME => Vluchessi

SHEET 96 OF 194

CROSS SECTIONS

SCALE: 1"=10'

EA 264141

Dist	COUNTY	ROUTE	POST MILES TOTAL PROJECT
04	Nap,Sol	12	2.8/3.3, 0.0/2.6

GROUND
PLOTTED BY TN DATE 10/2010
CHECKED BY JC DATE 10/2010
INKED BY _____ DATE _____
SURVEYED BY _____ DATE _____

TEMPLATE
TN DATE
JC DATE
_____ DATE
_____ DATE

PLOTTED BY
CHECKED BY
PLANIMETERED BY
FIELD BOOK NO

W:\Solano TA – 58-0151B SR 12 Jameson Canyon\CADD\Cross Sections\58-0151B-Cross Sections Plot Template 50-120_Solano.dwg 6/9/2011 6:26 PM

PLOTTED BY ____ DATE 10/2010
CHECKED BY JC DATE 10/2010
INKED BY ____ DATE ____
SURVEYED BY ____ DATE ____

GROUND
PLOTTED BY TN DATE 10/2010
CHECKED BY JC DATE 10/2010
PLANIMETERED BY ____ DATE ____
FIELD BOOK NO ____ DATE ____

TEMPLATE
PLOTTED BY TN DATE 10/2010
CHECKED BY JC DATE 10/2010
PLANIMETERED BY ____ DATE ____
FIELD BOOK NO ____ DATE ____

343+50.00

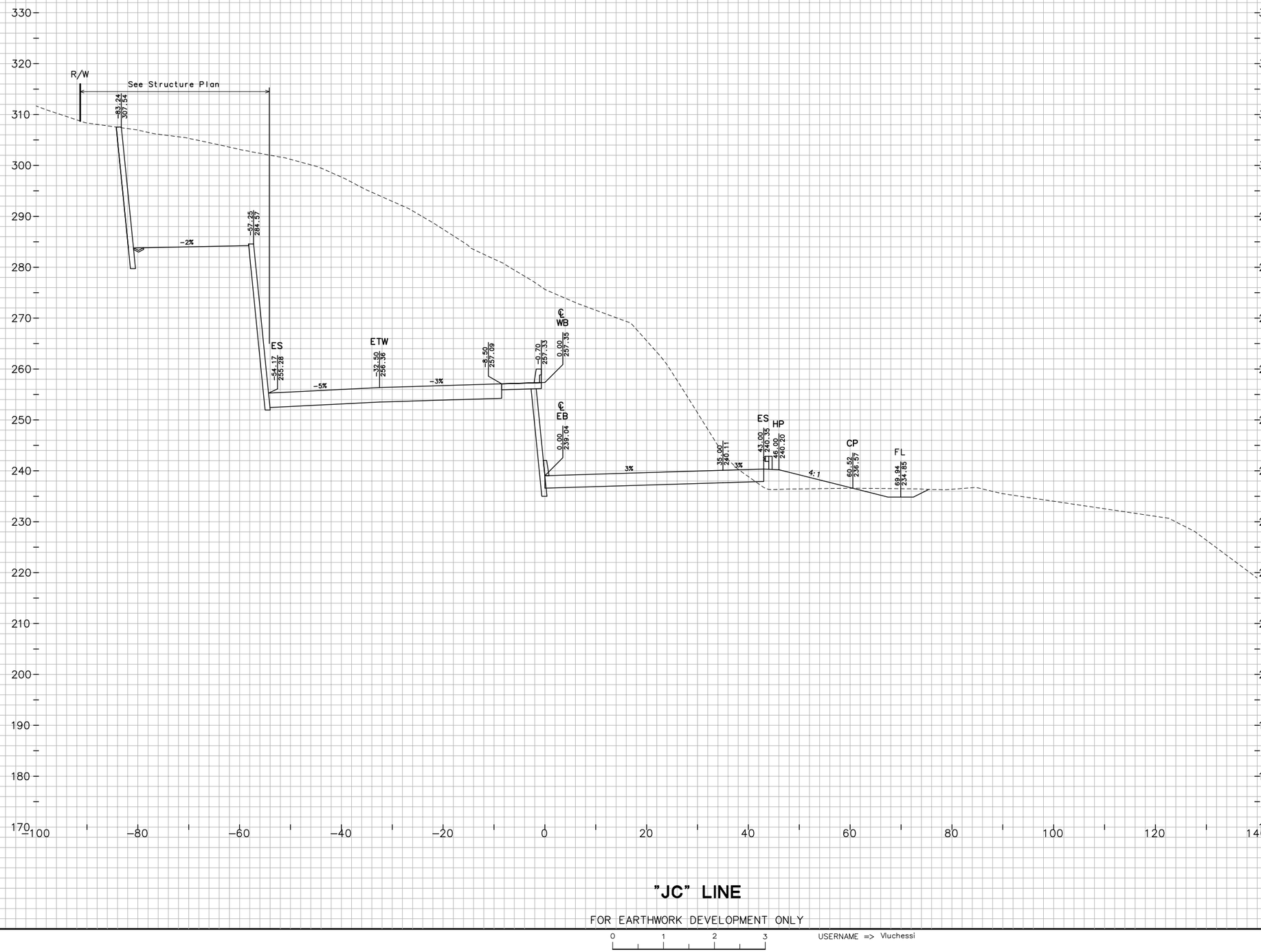

"JC" LINE

FOR EARTHWORK DEVELOPMENT ONLY

0 1 2 3

USERNAME => Vluchessi

Dist	COUNTY	ROUTE	POST MILES TOTAL PROJECT
04	Nap,Sol	12	2.8/3.3, 0.0/2.6

EA 264141

SHEET 97 OF 194

CROSS SECTIONS

SCALE: 1"=10'

W:\Solano TA - 58-0151B SR 12 Jameson Canyon\CADD\Cross Sections\58-0151B-Cross Sections Plot Template 50-120_Solano.dwg 6/9/2011 6:26 PM

GROUND
PLOTTED BY TN DATE 10/2010
CHECKED BY JC DATE 10/2010
INKED BY _____ DATE _____
SURVEYED BY _____ DATE _____

TEMPLATE
PLOTTED BY TN DATE 10/2010
CHECKED BY JC DATE 10/2010
PLANIMETERED BY _____ DATE _____
FIELD BOOK NO _____ DATE _____

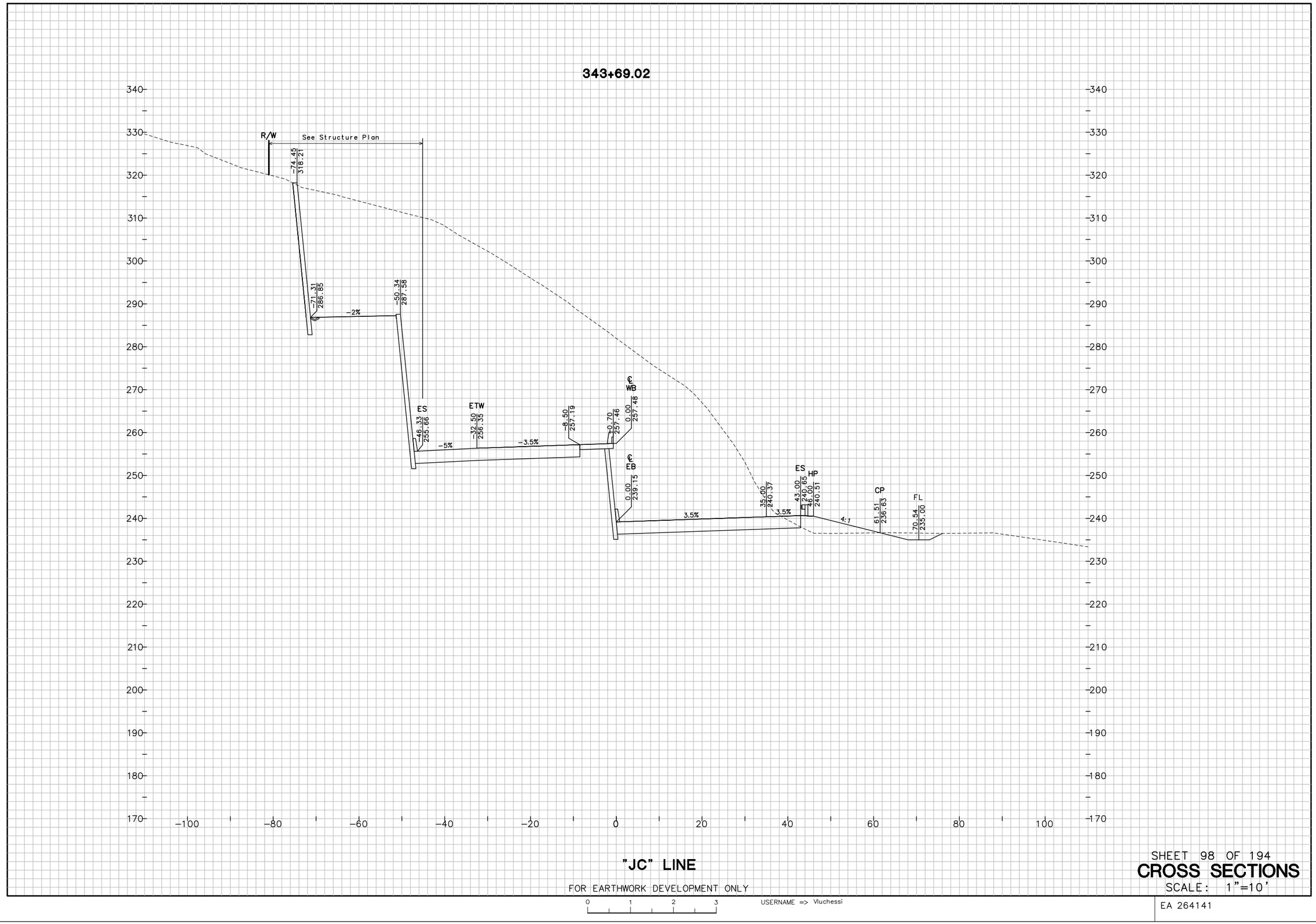

"JC" LINE

FOR EARTHWORK DEVELOPMENT ONLY

0 1 2 3

USERNAME => Vluchessi

Dist	COUNTY	ROUTE	POST MILES TOTAL PROJECT
04	Nap,Sol	12	2.8/3.3, 0.0/2.6

SHEET 98 OF 194

CROSS SECTIONS

SCALE: 1"=10'

EA 264141

W:\Solano TA - 58-0151B SR 12 Jameson Canyon\CADD\Cross Sections\58-0151B-Cross Sections Plot Template 50-120_Solano.dwg 6/9/2011 6:26 PM

PLOTTED BY TN DATE 10/2010
CHECKED BY JC DATE 10/2010
INKED BY _____ DATE _____
SURVEYED BY _____ DATE _____

GROUND
PLOTTED BY TN DATE 10/2010
CHECKED BY JC DATE 10/2010
PLANIMETERED BY _____ DATE _____
FIELD BOOK NO _____ DATE _____

TEMPLATE
TN DATE 10/2010
JC DATE 10/2010
PLANIMETERED BY _____ DATE _____
FIELD BOOK NO _____ DATE _____

343+97.36

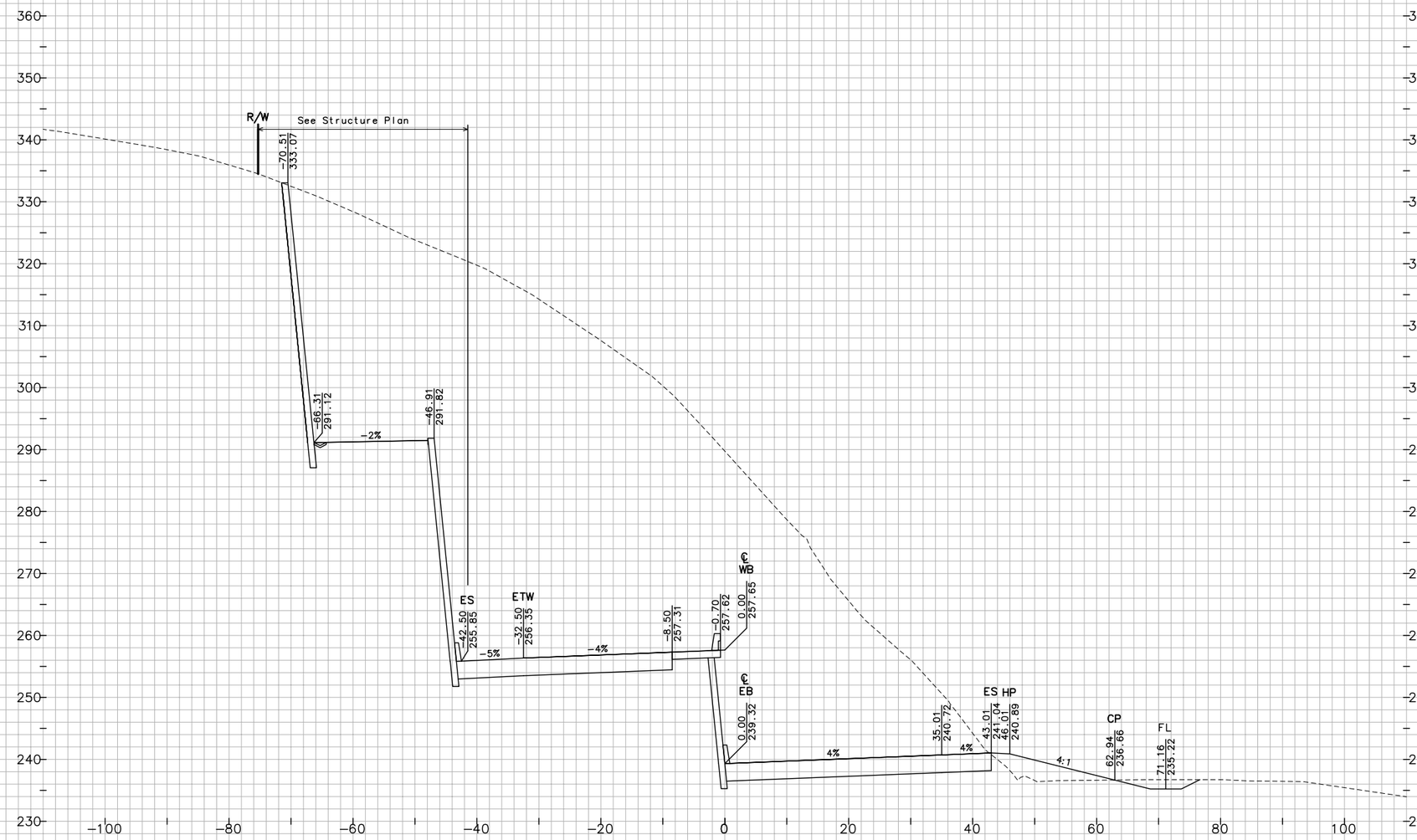

"JC" LINE

FOR EARTHWORK DEVELOPMENT ONLY

0 1 2 3

USERNAME => Vluchessi

Dist	COUNTY	ROUTE	POST MILES TOTAL PROJECT
04	Nap,Sol	12	2.8/3.3, 0.0/2.6

SHEET 99 OF 194

CROSS SECTIONS

SCALE: 1"=10'

EA 264141

W:\Solano TA - 58-0151B SR 12 Jameson Canyon\CADD\Cross Sections\58-0151B-Cross Sections Plot Template 50-120_Solano.dwg 6/9/2011 6:27 PM

PLOTTED BY ____ DATE 10/2010
CHECKED BY JC DATE 10/2010
INKED BY ____ DATE ____
SURVEYED BY ____ DATE ____

GROUND
PLOTTED BY ____ DATE ____
CHECKED BY ____ DATE ____
INKED BY ____ DATE ____
SURVEYED BY ____ DATE ____

TEMPLATE
PLOTTED BY TN DATE ____
CHECKED BY JC DATE ____
PLANIMETERED BY ____ DATE ____
FIELD BOOK NO ____ DATE ____

344+00.00

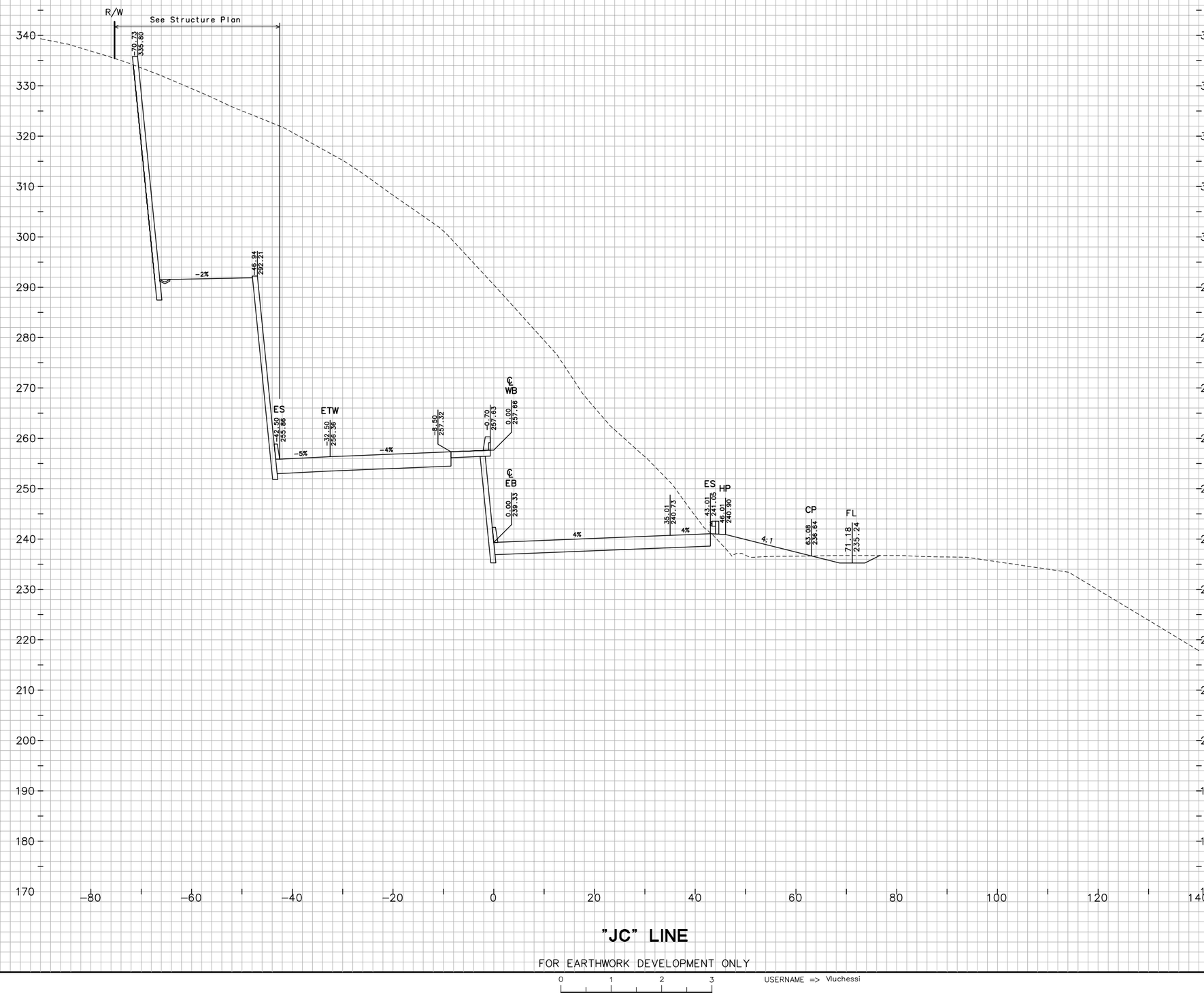

"JC" LINE

FOR EARTHWORK DEVELOPMENT ONLY

0 1 2 3

USERNAME => Viuchessi

SHEET 100 OF 194

CROSS SECTIONS

SCALE: 1"=10'

EA 264141

Dist	COUNTY	ROUTE	POST MILES TOTAL PROJECT
04	Nap,Sol	12	2.8/3.3, 0.0/2.6

W:\Solano TA – 58-0151B SR 12 Jameson Canyon\CADD\Cross Sections\58-0151B-Cross Sections Plot Template 50-120_Solano.dwg 6/9/2011 6:27 PM

PLOTTED BY		TEMPLATE	DATE 10/2010
CHECKED BY			DATE 10/2010
INKED BY			DATE
SURVEYED BY			DATE
GROUND			
PLOTTED BY	TN	PLOTTED BY	TN DATE 10/2010
CHECKED BY	JC	CHECKED BY	JC DATE 10/2010
INKED BY		PLANIMETERED BY	DATE
SURVEYED BY		FIELD BOOK NO	DATE

344+50.00

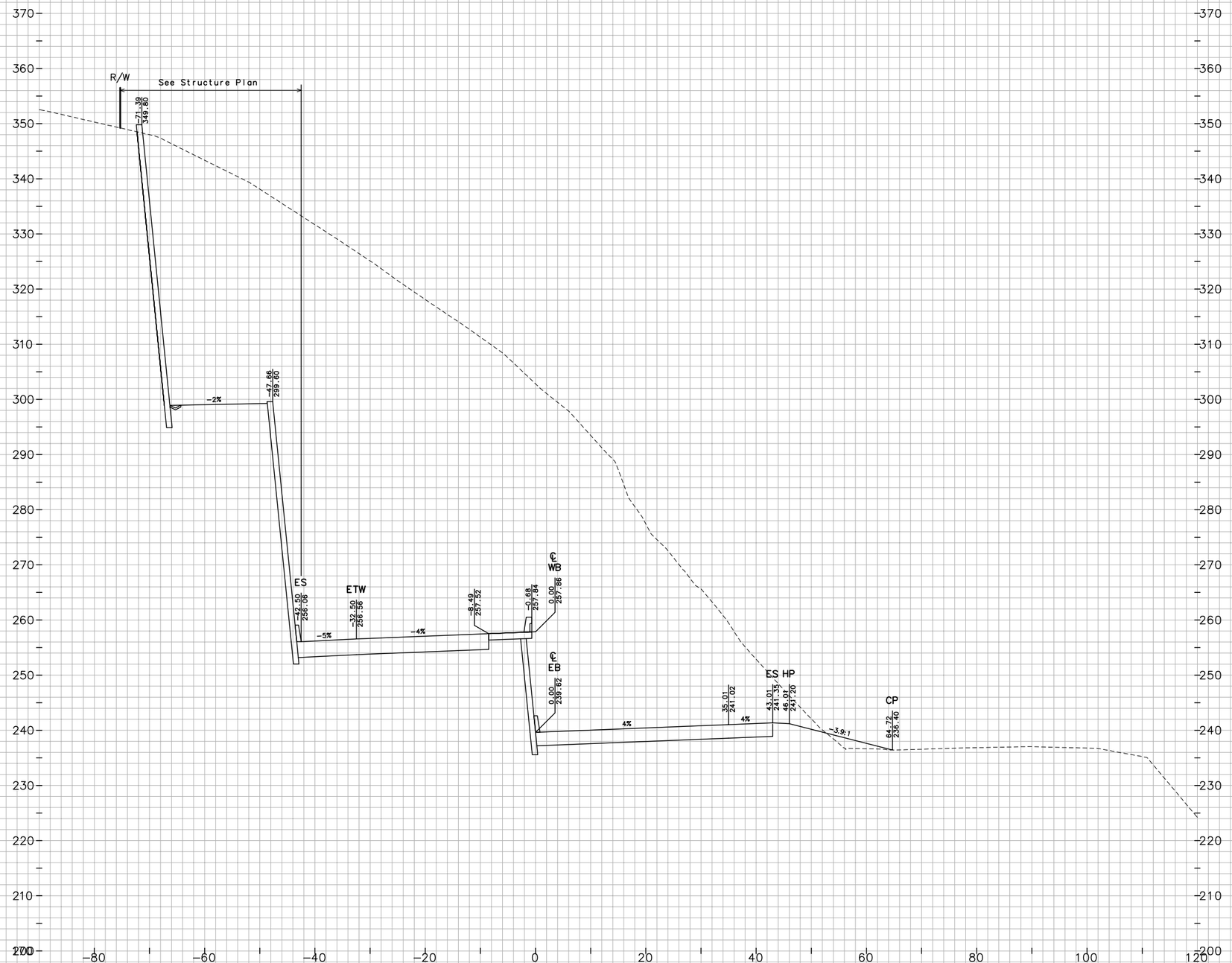

"JC" LINE

FOR EARTHWORK DEVELOPMENT ONLY

0 1 2 3

USERNAME => Vluchessi

Dist	COUNTY	ROUTE	POST MILES TOTAL PROJECT
04	Nap,Sol	12	2.8/3.3, 0.0/2.6

SHEET 101 OF 194

CROSS SECTIONS

SCALE: 1"=10'

EA 264141

W:\Solano TA - 58-0151B SR 12 Jameson Canyon\CADD\Cross Sections\58-0151B-Cross Sections Plot Template 50-120_Solano.dwg 6/9/2011 6:27 PM

PLOTTED BY _____ DATE 10/2010
CHECKED BY _____ DATE 10/2010
INKED BY _____ DATE _____
SURVEYED BY _____ DATE _____

GROUND
TN _____ DATE 10/2010
JC _____ DATE 10/2010

PLOTTED BY _____ DATE _____
CHECKED BY _____ DATE _____
PLANIMETERED BY _____ DATE _____
FIELD BOOK NO _____

TEMPLATE
TN _____ DATE 10/2010
JC _____ DATE 10/2010

345+00.00

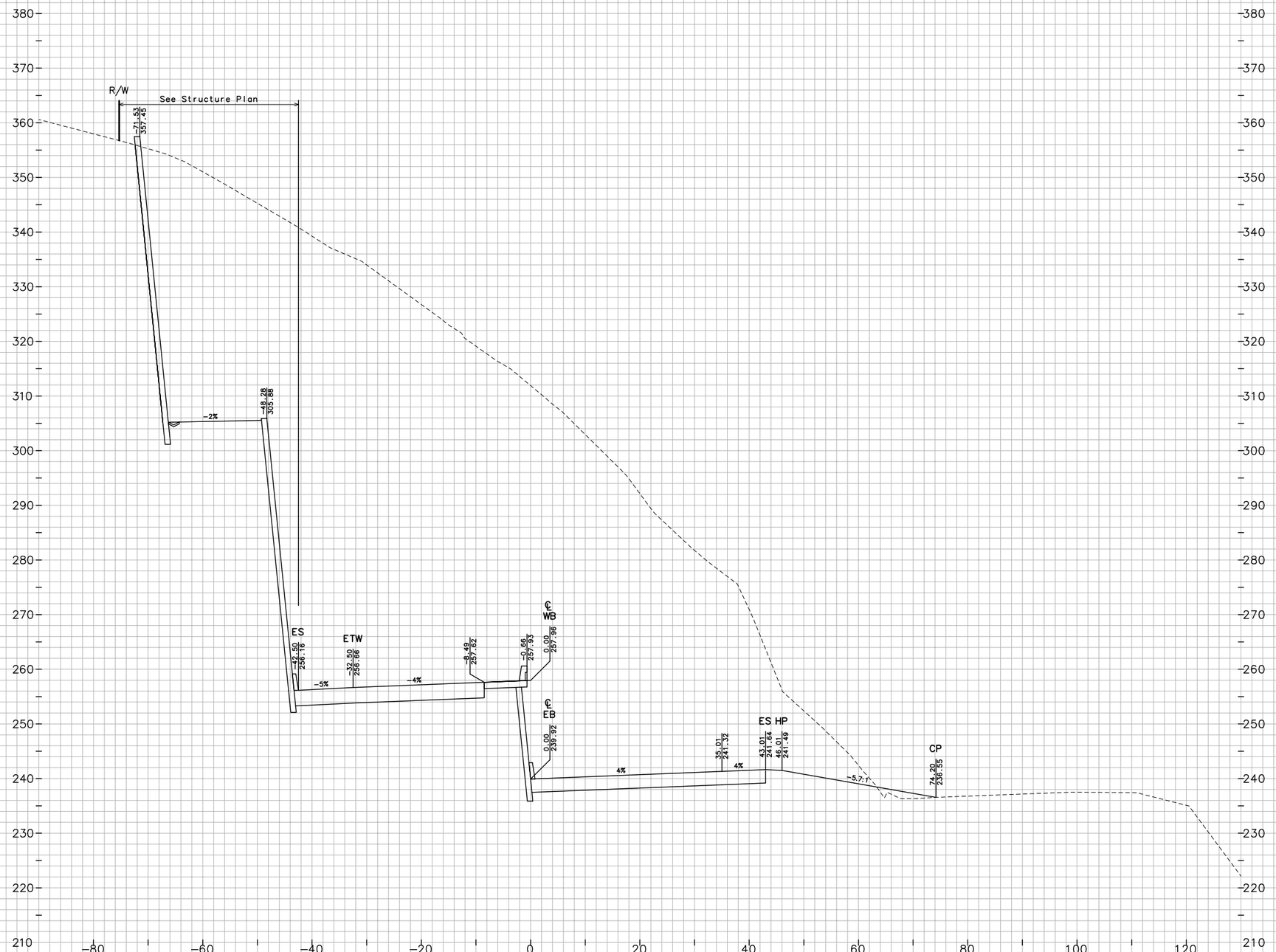

"JC" LINE

FOR EARTHWORK DEVELOPMENT ONLY

0 1 2 3

USERNAME => Vluchessi

SHEET 102 OF 194

CROSS SECTIONS

SCALE: 1"=10'

EA 264141

Dist	COUNTY	ROUTE	POST MILES TOTAL PROJECT
04	Nap,Sol	12	2.8/3.3, 0.0/2.6

W:\Solano TA - 58-0151B SR 12 Jameson Canyon\CADD\Cross Sections\58-0151B-Cross Sections Plot Template 50-120_Solano.dwg 6/9/2011 6:27 PM

PLOTTED BY TN DATE 10/2010
CHECKED BY JC DATE 10/2010
INKED BY _____ DATE _____
SURVEYED BY _____ DATE _____

GROUND
PLOTTED BY TN DATE 10/2010
CHECKED BY JC DATE 10/2010
PLANIMETERED BY _____ DATE _____
FIELD BOOK NO _____ DATE _____

TEMPLATE
PLOTTED BY TN DATE 10/2010
CHECKED BY JC DATE 10/2010
INKED BY _____ DATE _____
SURVEYED BY _____ DATE _____

345+50.00

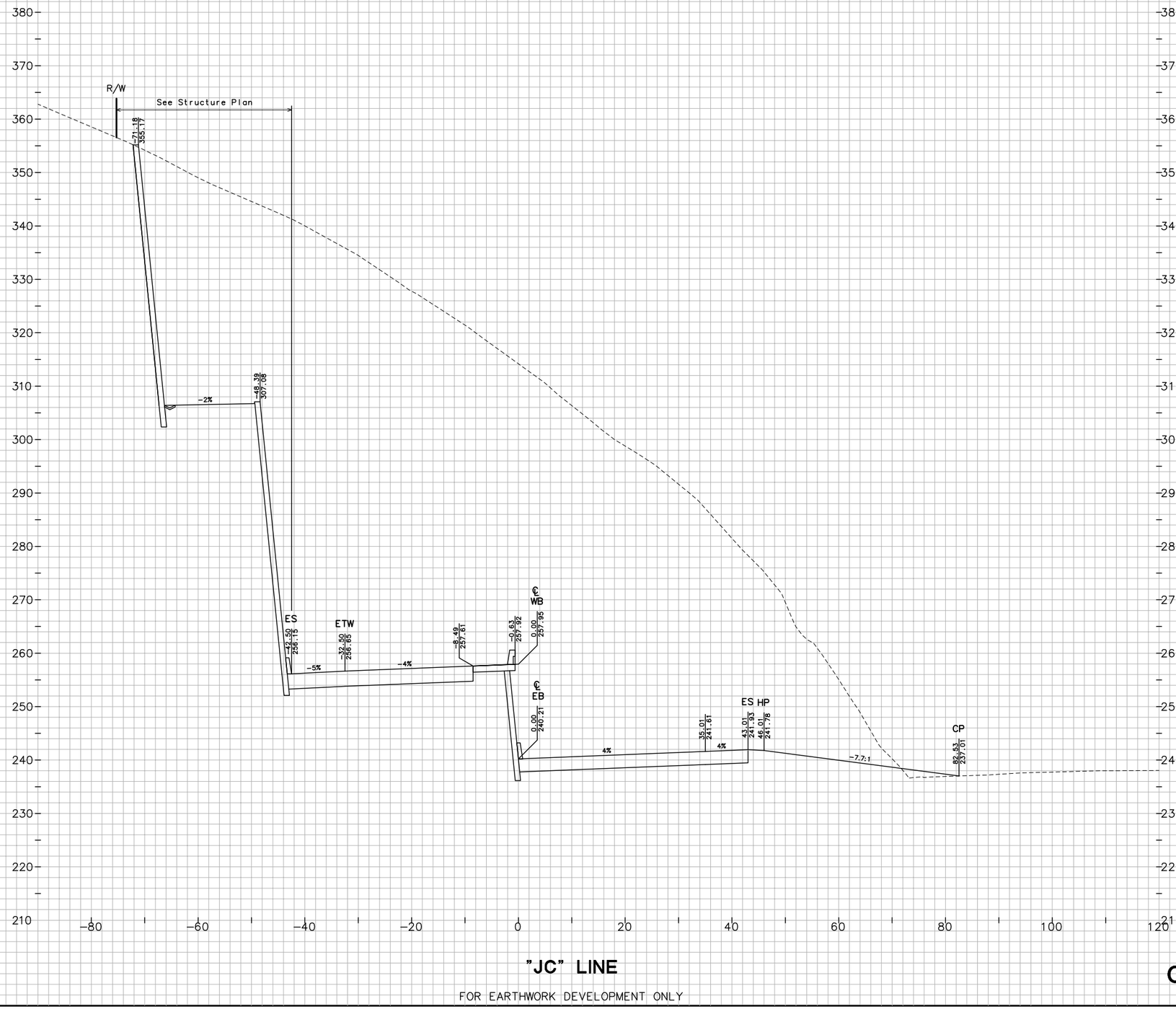

"JC" LINE

FOR EARTHWORK DEVELOPMENT ONLY

0 1 2 3

USERNAME => Viuchessi

SHEET 103 OF 194

CROSS SECTIONS

SCALE: 1"=10'

Dist	COUNTY	ROUTE	POST MILES TOTAL PROJECT
04	Nap,Sol	12	2.8/3.3, 0.0/2.6

EA 264141

W:\Solano TA - 58-0151B SR 12 Jameson Canyon\CADD\Cross Sections\58-0151B-Cross Sections Plot Template 50-120_Solano.dwg 6/9/2011 6:28 PM

GROUND		
PLOTTED BY	TN	DATE 10/2010
CHECKED BY	JC	DATE 10/2010
INKED BY		DATE
SURVEYED BY		DATE
TEMPLATE		
PLOTTED BY	TN	DATE 10/2010
CHECKED BY	JC	DATE 10/2010
PLANIMETERED BY		DATE
FIELD BOOK NO		DATE

345+70.00

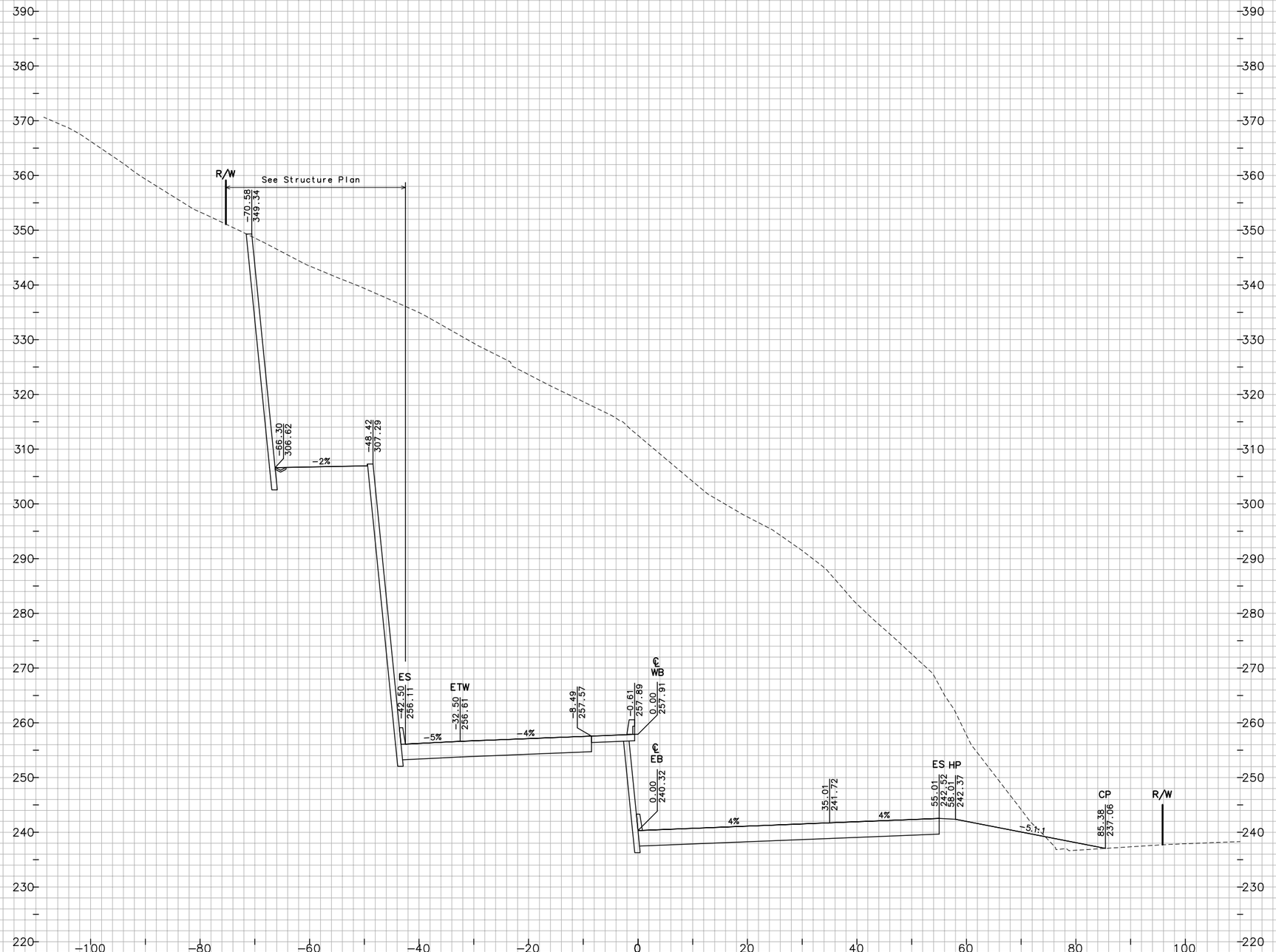

"JC" LINE

FOR EARTHWORK DEVELOPMENT ONLY

0 1 2 3

USERNAME => Viuchessi

Dist	COUNTY	ROUTE	POST MILES TOTAL PROJECT
04	Nap.Sol	12	2.8/3.3, 0.0/2.6

SHEET 104 OF 194

CROSS SECTIONS

SCALE: 1"=10'

EA 264141

W:\Solano TA - 58-0151B SR 12 Jameson Canyon\CADD\Cross Sections\58-0151B-Cross Sections Plot Template 50-120_Solano.dwg 6/9/2011 6:28 PM

GROUND
PLOTTED BY TN DATE 10/2010
CHECKED BY JC DATE 10/2010
INKED BY DATE
SURVEYED BY DATE

TEMPLATE
TN DATE 10/2010
JC DATE 10/2010
PLOTTED BY DATE
CHECKED BY DATE
PLANIMETERED BY DATE
FIELD BOOK NO DATE

346+00.00

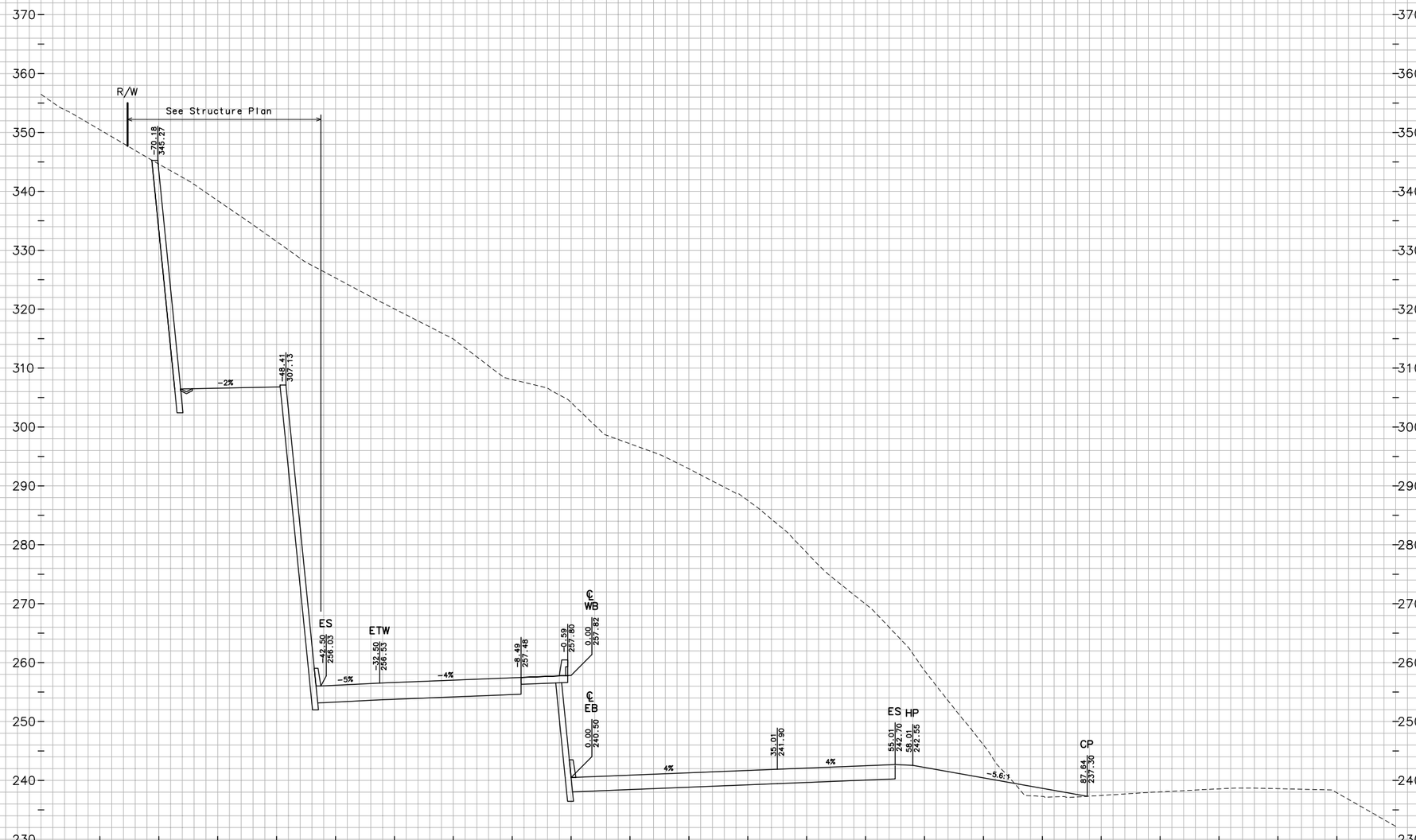

"JC" LINE

FOR EARTHWORK DEVELOPMENT ONLY

0 1 2 3

USERNAME => Viuchessi

Dist	COUNTY	ROUTE	POST MILES TOTAL PROJECT
04	Nap,Sol	12	2.8/3.3, 0.0/2.6

EA 264141

SHEET 105 OF 194

CROSS SECTIONS

SCALE: 1"=10'

W:\Solano TA - 58-0151B SR 12 Jameson Canyon\CADD\Cross Sections\58-0151B-Cross Sections Plot Template 50-120_Solano.dwg 6/9/2011 6:28 PM

PLOTTED BY GROUND DATE 10/2010
CHECKED BY TN DATE 10/2010
LINKED BY JC DATE
SURVEYED BY DATE

PLOTTED BY TN DATE 10/2010
CHECKED BY JC DATE 10/2010
PLANIMETERED BY DATE
FIELD BOOK NO DATE

TEMPLATE DATE

346+15.00

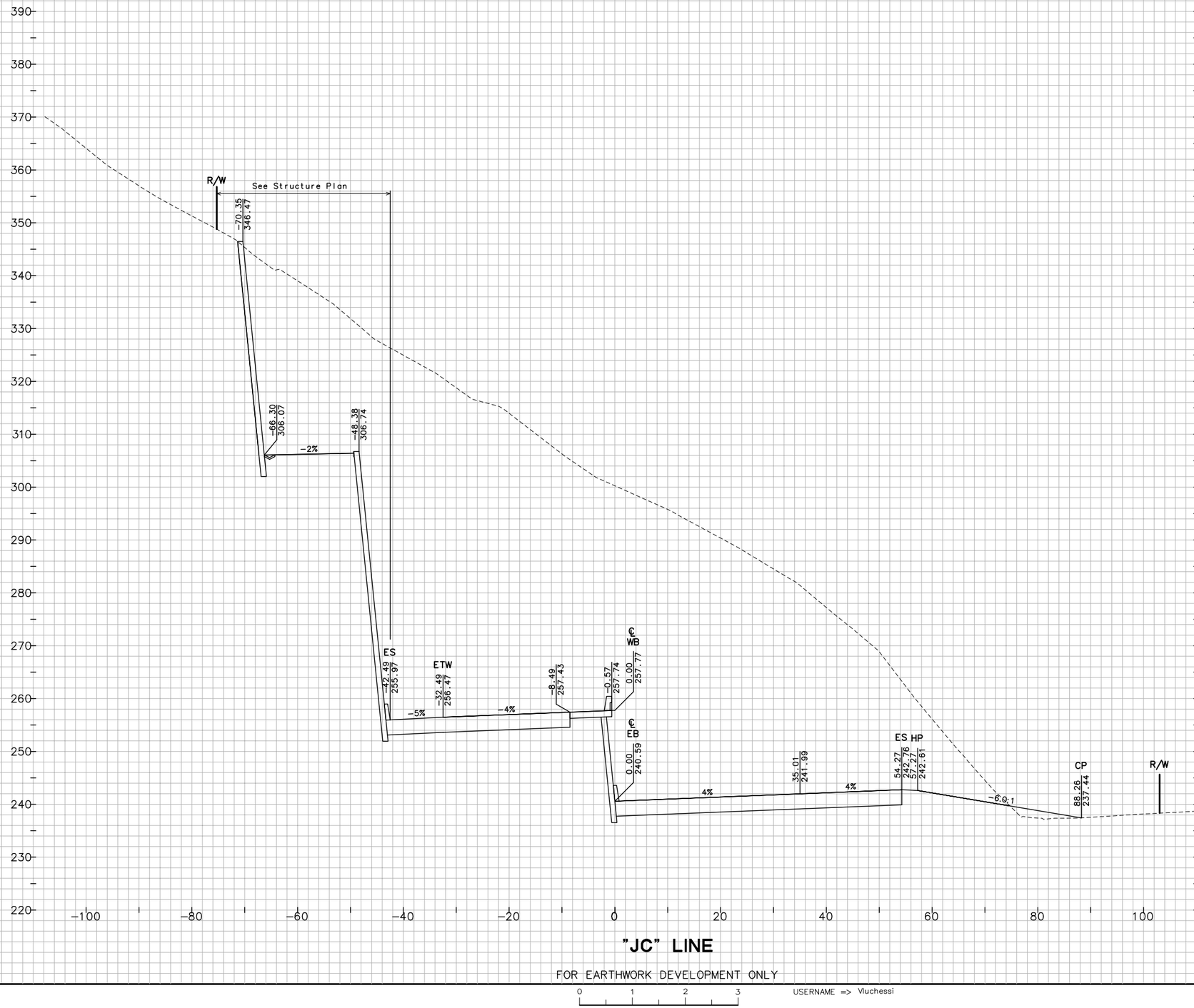

"JC" LINE

FOR EARTHWORK DEVELOPMENT ONLY

0 1 2 3

USERNAME => Vluchessi

Dist	COUNTY	ROUTE	POST MILES TOTAL PROJECT
04	Nap,Sol	12	2.8/3.3, 0.0/2.6

SHEET 106 OF 194

CROSS SECTIONS

SCALE: 1"=10'

EA 264141

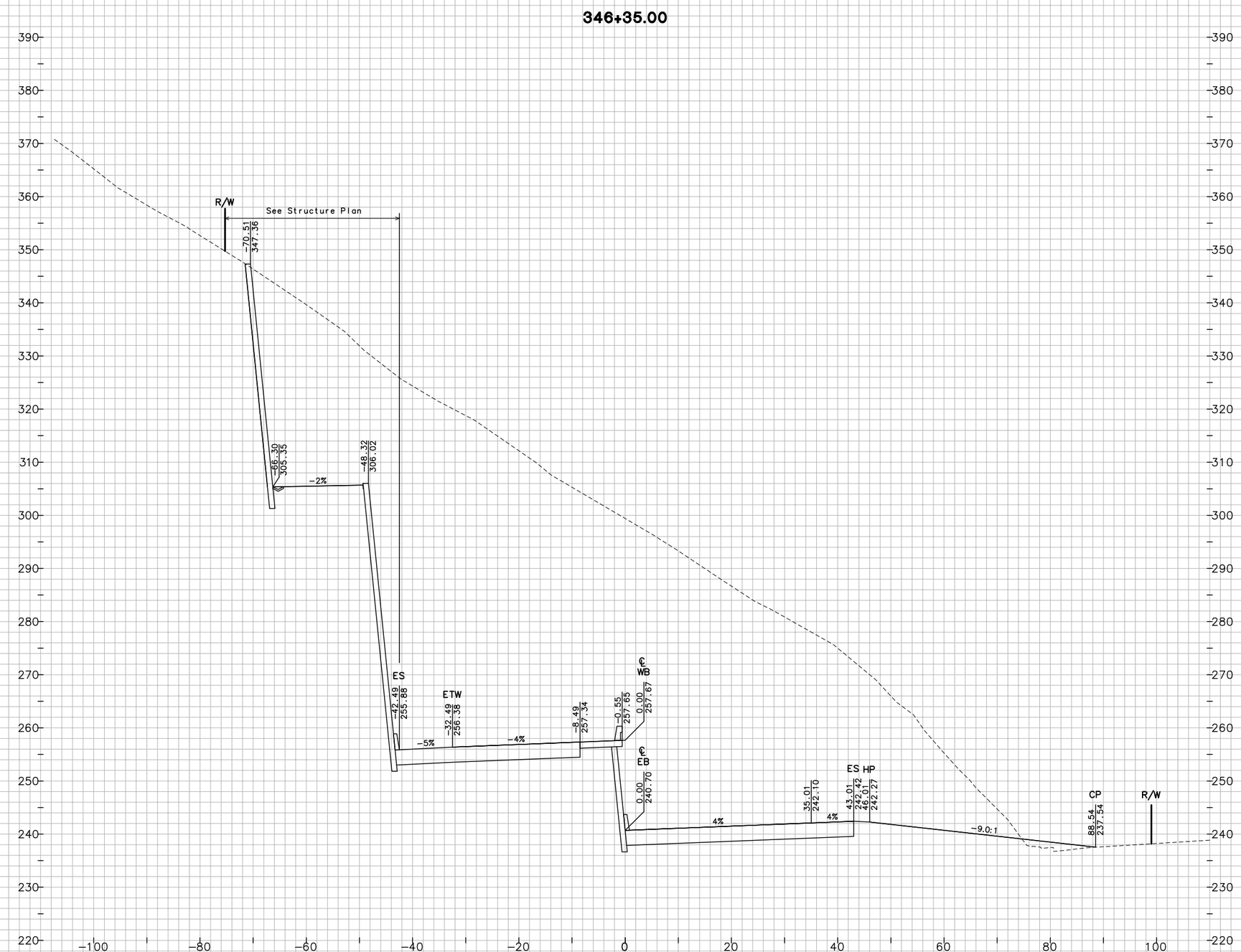

"JC" LINE

FOR EARTHWORK DEVELOPMENT ONLY

0 1 2 3

USERNAME => Vluchessi

SHEET 107 OF 194

CROSS SECTIONS

SCALE: 1"=10'

EA 264141

Dist	COUNTY	ROUTE	POST MILES TOTAL PROJECT
04	Nap,Sol	12	2.8/3.3, 0.0/2.6

W:\Solano TA - 58-0151B SR 12 Jameson Canyon\CADD\Cross Sections\58-0151B-Cross Sections Plot Template 50-120_Solano.dwg 6/9/2011 6:28 PM

	GROUND			TEMPLATE	
PLOTTED BY	TN	DATE 10/2010	PLOTTED BY	TN	DATE 10/2010
CHECKED BY	JC	DATE 10/2010	CHECKED BY	JC	DATE 10/2010
INKED BY		DATE	PLANIMETERED BY		DATE
SURVEYED BY		DATE	FIELD BOOK NO		DATE

W:\Solano TA – 58-0151B SR 12 Jameson Canyon\CADD\Cross Sections\58-0151B-Cross Sections Plot Template 50-120_Solano.dwg 6/9/2011 6:29 PM

PLOTTED BY _____ DATE 10/2010
CHECKED BY _____ DATE 10/2010
INKED BY _____ DATE _____
SURVEYED BY _____ DATE _____

GROUND
PLOTTED BY TN DATE 10/2010
CHECKED BY JC DATE 10/2010
PLANIMETERED BY _____ DATE _____
FIELD BOOK NO _____ DATE _____

TEMPLATE
TN _____ DATE _____
JC _____ DATE _____
_____ DATE _____
_____ DATE _____

346+50.00

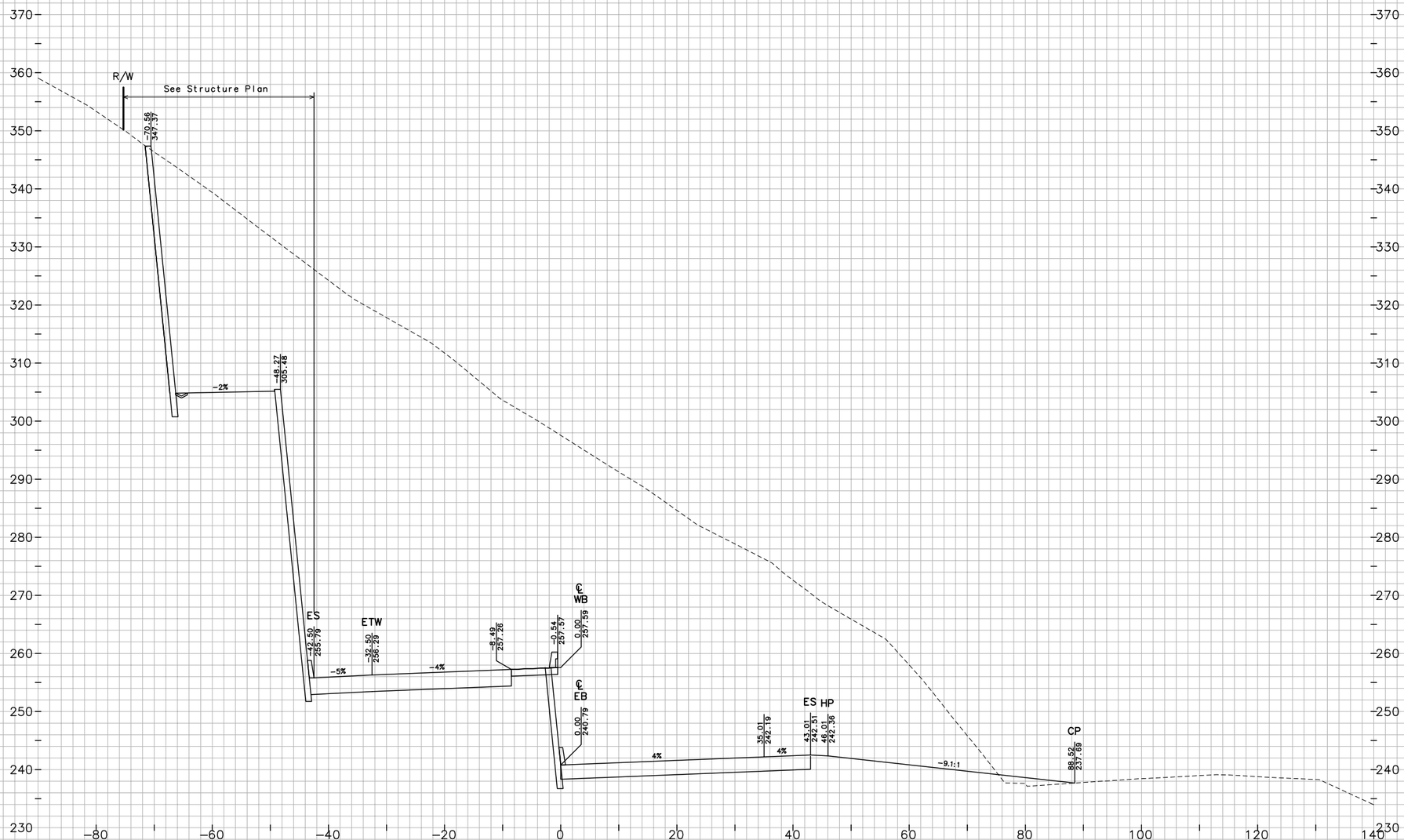

"JC" LINE

FOR EARTHWORK DEVELOPMENT ONLY

0 1 2 3

USERNAME => Vluchessi

Dist	COUNTY	ROUTE	POST MILES TOTAL PROJECT
04	Nap,Sol	12	2.8/3.3, 0.0/2.6

SHEET 108 OF 194

CROSS SECTIONS

SCALE: 1"=10'

EA 264141

W:\Solano TA – 58-0151B SR 12 Jameson Canyon\CADD\Cross Sections\58-0151B-Cross Sections Plot Template 50-120_Solano.dwg 6/9/2011 6:29 PM

PLOTTED BY ____ DATE 10/2010
CHECKED BY ____ DATE 10/2010
INKED BY ____ DATE ____
SURVEYED BY ____ DATE ____

GROUND
PLOTTED BY TN DATE 10/2010
CHECKED BY JC DATE 10/2010
PLANIMETERED BY ____ DATE ____
FIELD BOOK NO ____ DATE ____

TEMPLATE
TN ____ DATE 10/2010
JC ____ DATE 10/2010
PLANIMETERED BY ____ DATE ____
FIELD BOOK NO ____ DATE ____

347+00.00

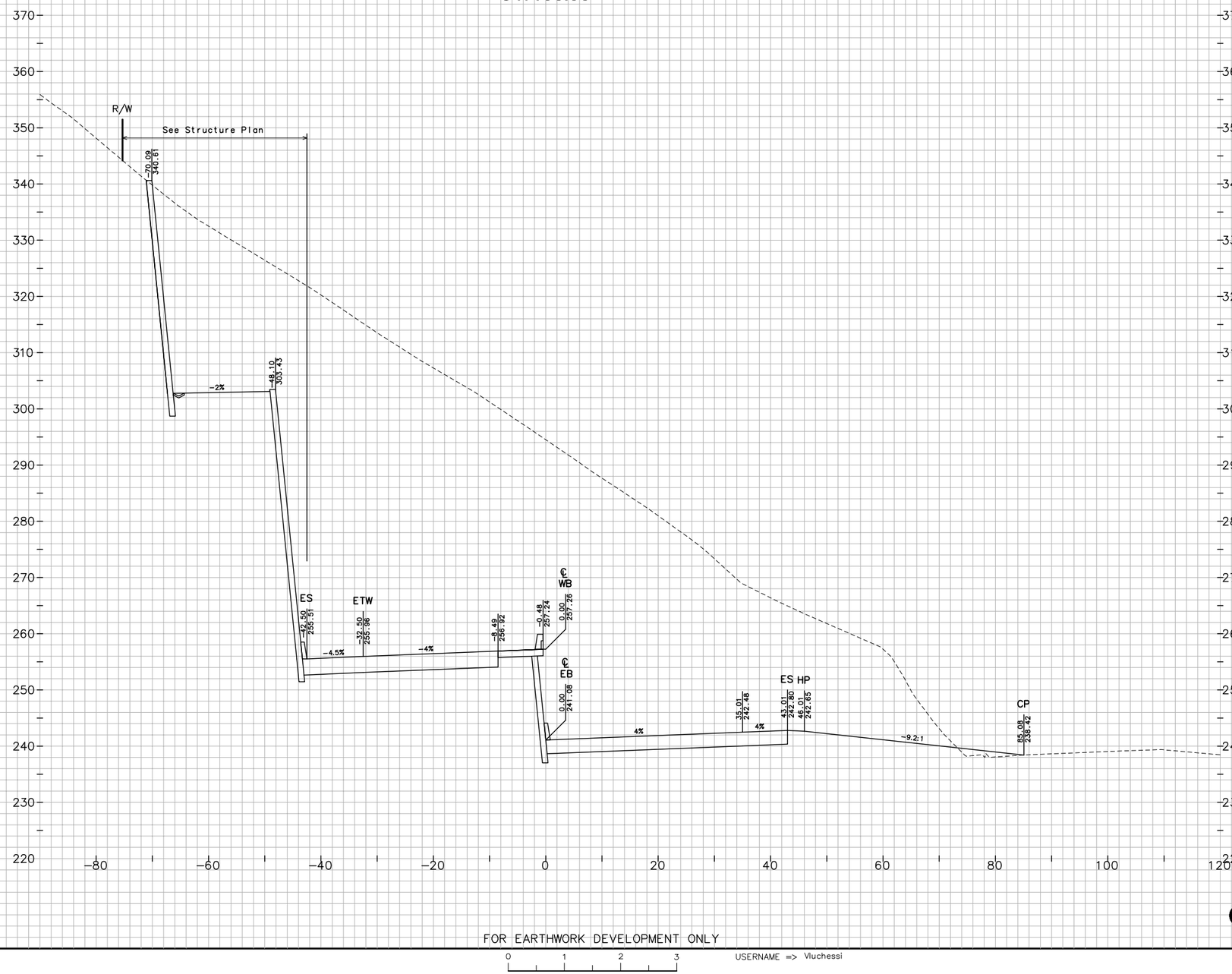

SHEET 109 OF 194

CROSS SECTIONS

SCALE: 1"=10'

FOR EARTHWORK DEVELOPMENT ONLY

0 1 2 3

USERNAME => Vluchessi

Dist	COUNTY	ROUTE	POST MILES TOTAL PROJECT
04	Nap,Sol	12	2.8/3.3, 0.0/2.6

EA 264141

W:\Solano TA - 58-0151B SR 12 Jameson Canyon\CADD\Cross Sections\58-0151B-Cross Sections Plot Template 50-120_Solano.dwg 6/9/2011 6:29 PM

GROUND
PLOTTED BY TN DATE 10/2010
CHECKED BY JC DATE 10/2010
INKED BY _____ DATE _____
SURVEYED BY _____ DATE _____

TEMPLATE
PLOTTED BY TN DATE _____
CHECKED BY JC DATE _____
PLANIMETERED BY _____ DATE _____
FIELD BOOK NO _____ DATE _____

347+50.00

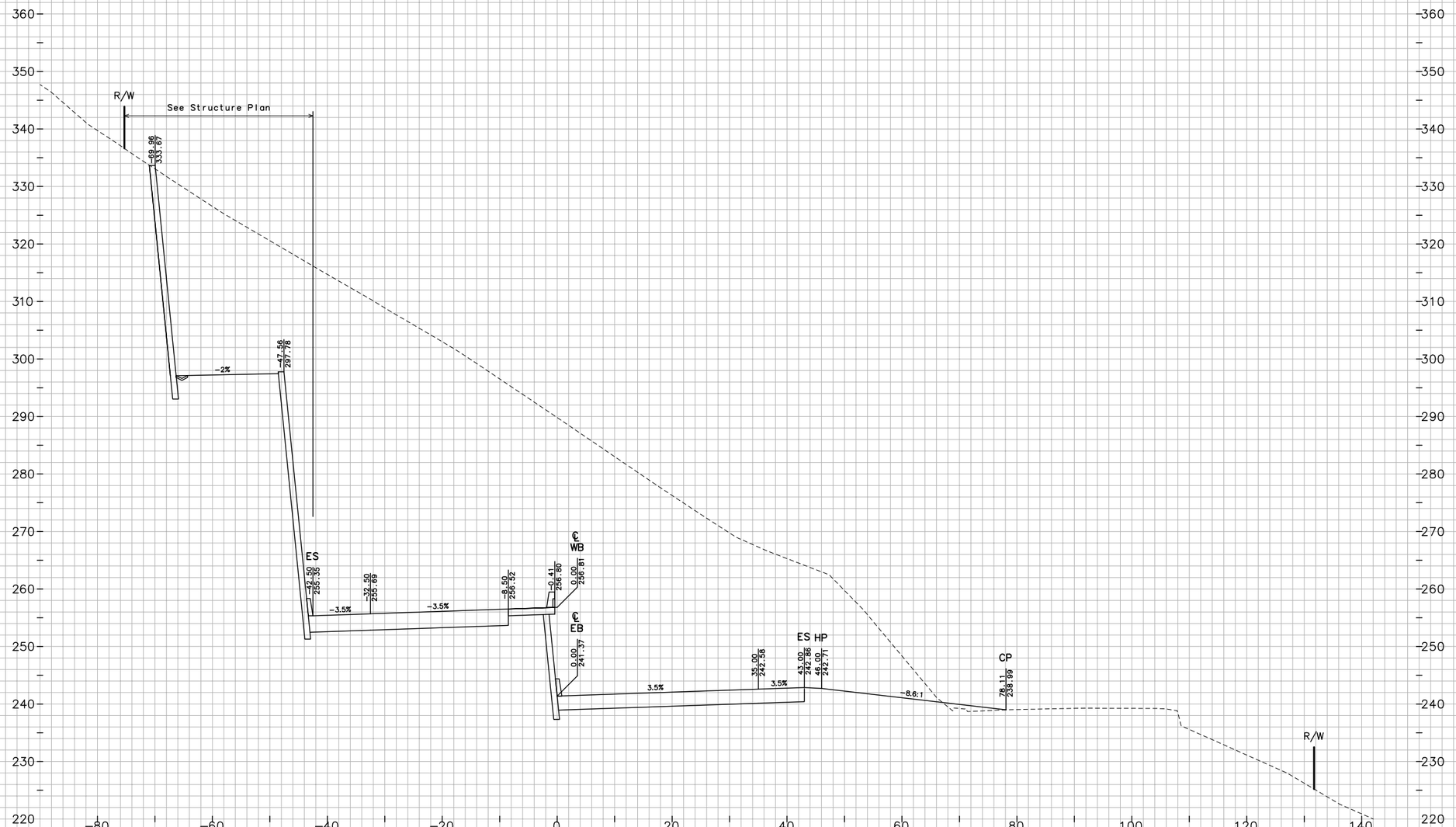

Dist	COUNTY	ROUTE	POST MILES TOTAL PROJECT
04	Nap,Sol	12	2.8/3.3, 0.0/2.6

SHEET 110 OF 194

CROSS SECTIONS

SCALE: 1"=10'

FOR EARTHWORK DEVELOPMENT ONLY

0 1 2 3

USERNAME => Viuchessi

EA 264141

W:\Solano TA - 58-0151B SR 12 Jameson Canyon\CADD\Cross Sections\58-0151B-Cross Sections Plot Template 50-120_Solano.dwg 6/9/2011 6:29 PM

PLOTTED BY TN DATE 10/2010
CHECKED BY JC DATE 10/2010
INKED BY _____ DATE _____
SURVEYED BY _____ DATE _____

GROUND
PLOTTED BY TN DATE 10/2010
CHECKED BY JC DATE 10/2010
PLANIMETERED BY _____ DATE _____
FIELD BOOK NO _____ DATE _____

TEMPLATE
TN DATE 10/2010
JC DATE 10/2010
PLANIMETERED BY _____ DATE _____
FIELD BOOK NO _____ DATE _____

347+87.85

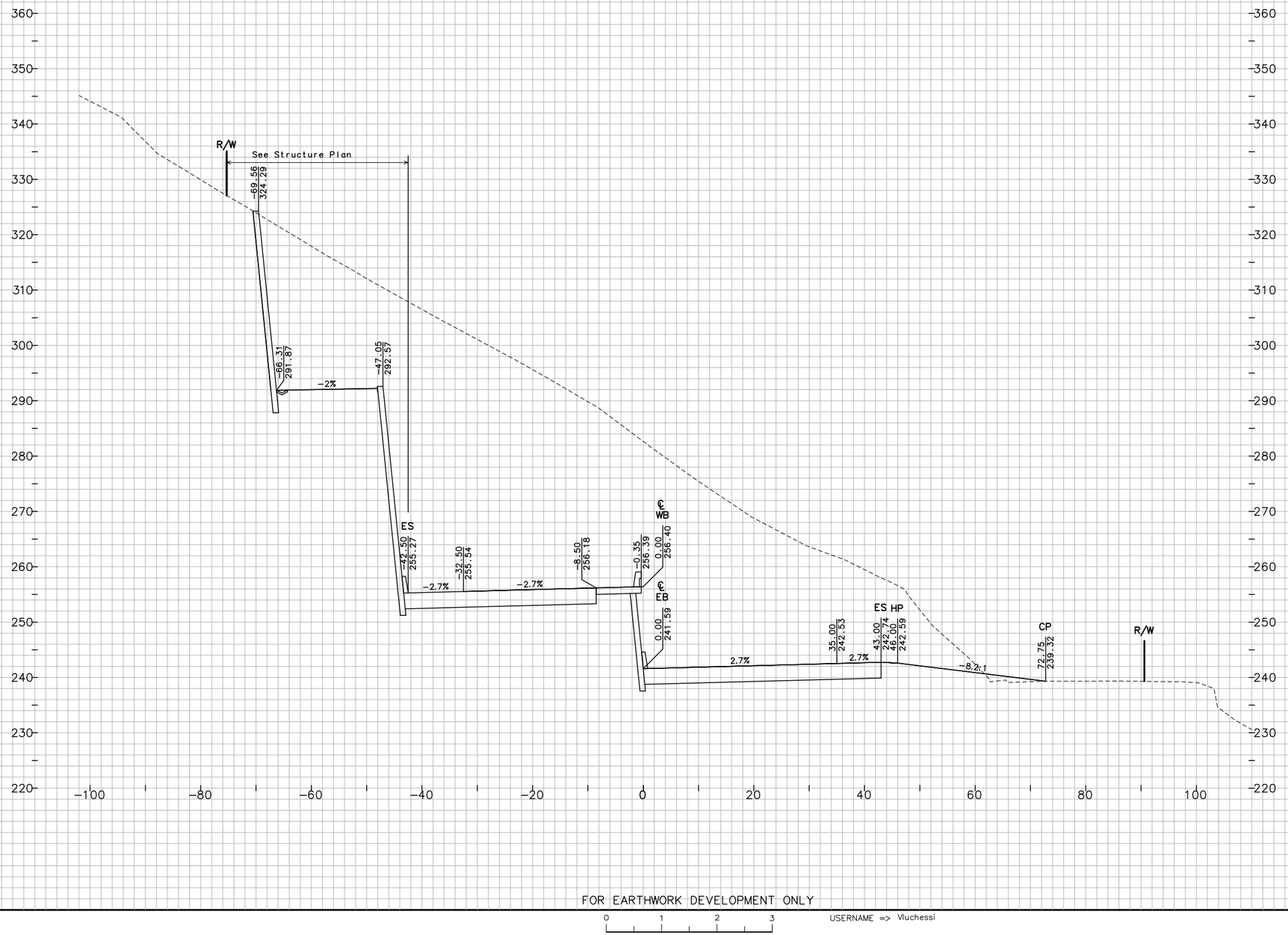

FOR EARTHWORK DEVELOPMENT ONLY

0 1 2 3

USERNAME => Vluchessi

Dist	COUNTY	ROUTE	POST MILES TOTAL PROJECT
04	Nap,Sol	12	2.8/3.3, 0.0/2.6

SHEET 111 OF 194

CROSS SECTIONS

SCALE: 1"=10'

EA 264141

W:\Solano TA - 58-0151B SR 12 Jameson Canyon\CADD\Cross Sections\58-0151B-Cross Sections Plot Template 50-120_Solano.dwg 6/9/2011 6:30 PM

TEMPLATE

PLOTTED BY	TN	DATE
CHECKED BY	JC	DATE
PLANIMETERED BY		DATE
FIELD BOOK NO		DATE

GROUND

PLOTTED BY	TN	DATE 10/2010
CHECKED BY	JC	DATE 10/2010
INKED BY		DATE
SURVEYED BY		DATE

348+00.00

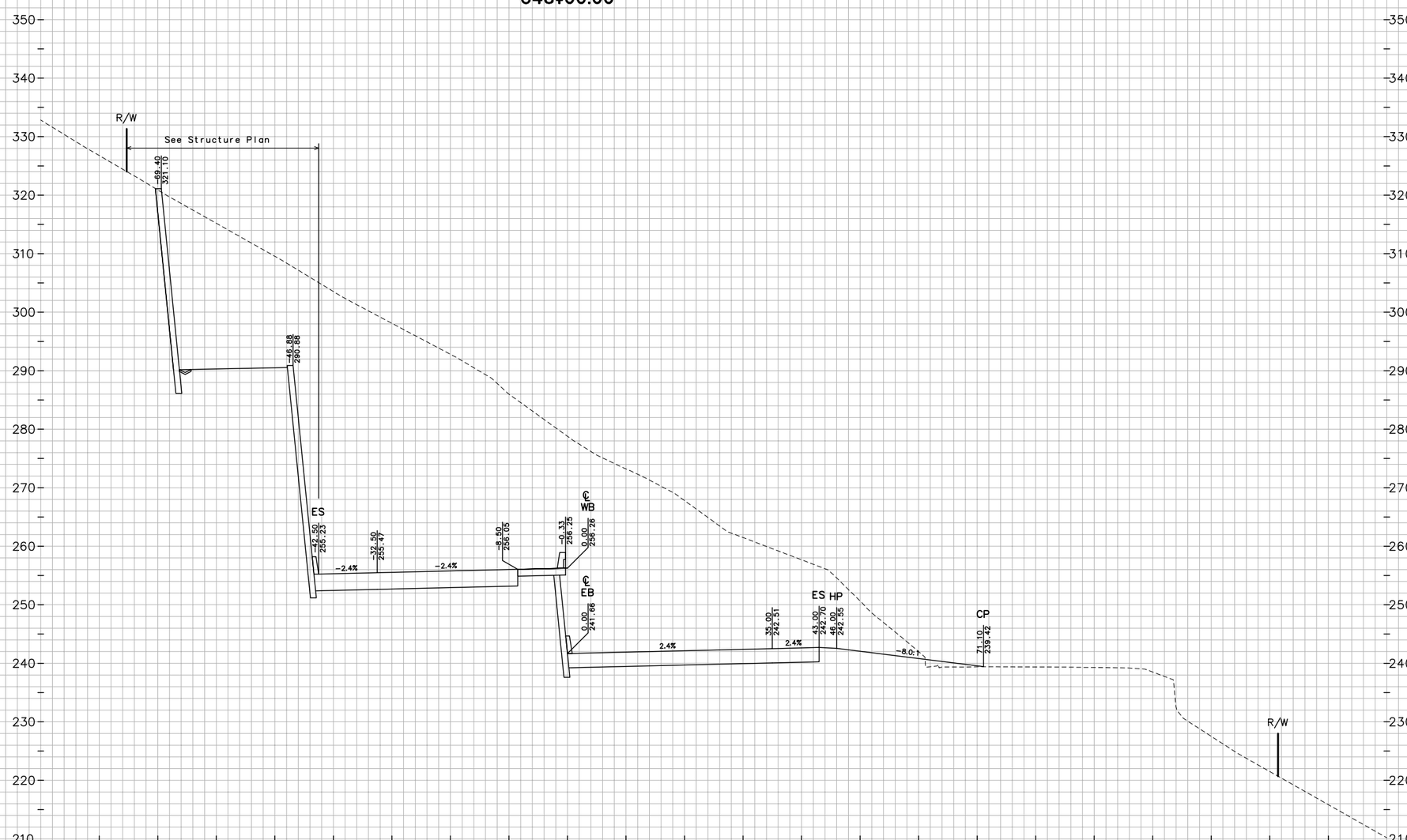

Dist	COUNTY	ROUTE	POST MILES TOTAL PROJECT
04	Nap,Sol	12	2.8/3.3, 0.0/2.6

SHEET 113 OF 194

CROSS SECTIONS

SCALE: 1"=10'

FOR EARTHWORK DEVELOPMENT ONLY

0 1 2 3

USERNAME => Vluchessi

EA 264141

W:\Solano TA - 58-0151B SR 12 Jameson Canyon\CADD\Cross Sections\58-0151B-Cross Sections Plot Template 50-120_Solano.dwg 6/9/2011 6:30 PM

TEMPLATE

PLOTTED BY	TN	DATE
CHECKED BY	JC	DATE
PLANIMETERED BY		DATE
FIELD BOOK NO		DATE

GROUND		
PLOTTED BY	TN	DATE 10/2010
CHECKED BY	JC	DATE 10/2010
INKED BY		DATE
SURVEYED BY		DATE

348+50.00

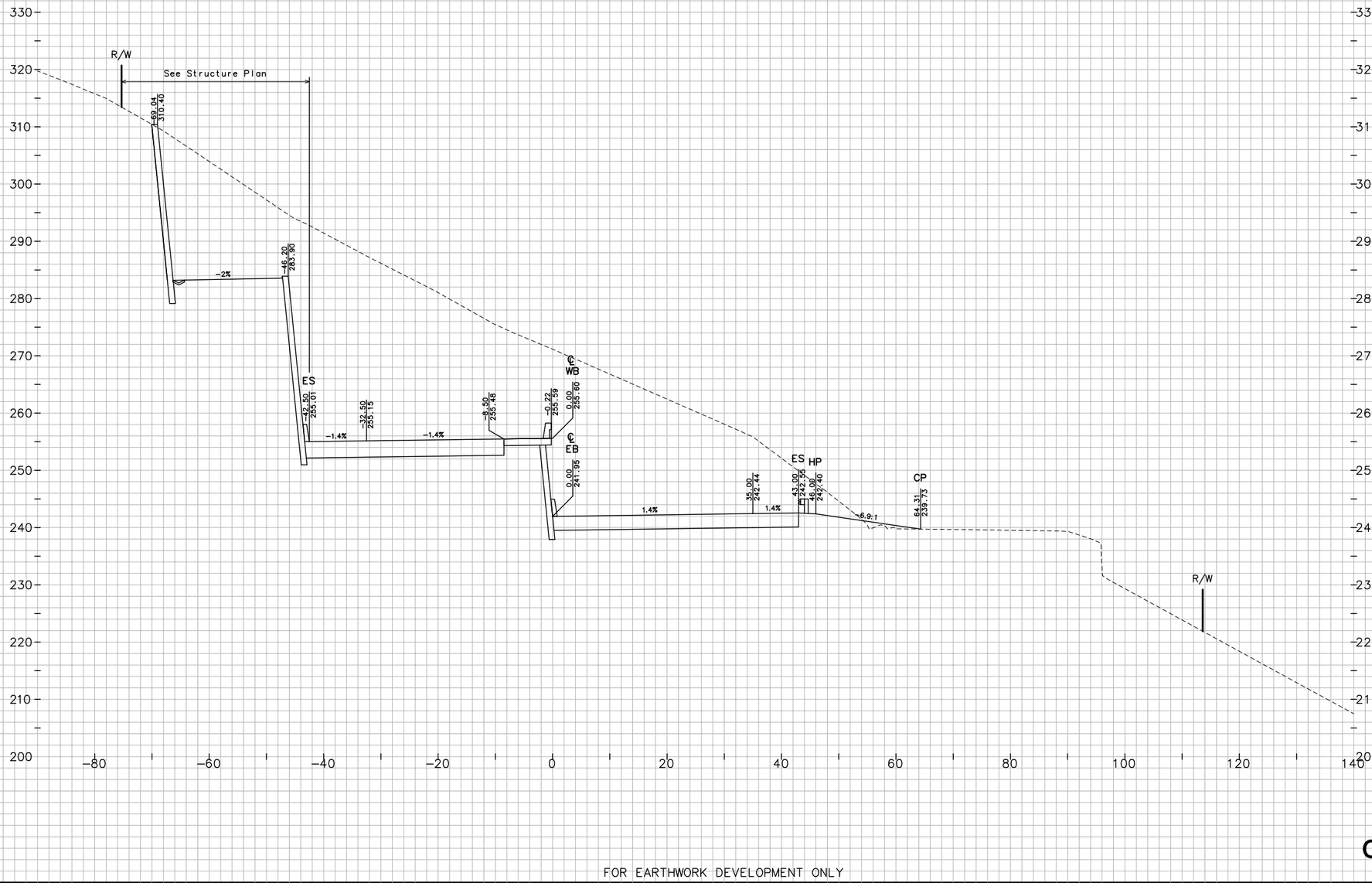

Dist	COUNTY	ROUTE	POST MILES TOTAL PROJECT
04	Nap,Sol	12	2.8/3.3, 0.0/2.6

SHEET 113 OF 194

CROSS SECTIONS

SCALE: 1"=10'

FOR EARTHWORK DEVELOPMENT ONLY

0 1 2 3

USERNAME => Viuchessi

EA 264141

W:\Solano TA – 58-0151B SR 12 Jameson Canyon\CADD\Cross Sections\58-0151B-Cross Sections Plot Template 50-120_Solano.dwg 6/9/2011 6:30 PM

PLOTTED BY		
CHECKED BY		
INKED BY		
SURVEYED BY		

GROUND		
TN	DATE	10/2010
JC	DATE	10/2010
	DATE	
	DATE	

PLOTTED BY	TN	DATE 10/2010
CHECKED BY	JC	DATE 10/2010
PLANIMETERED BY		DATE
FIELD BOOK NO		DATE

349+00.00

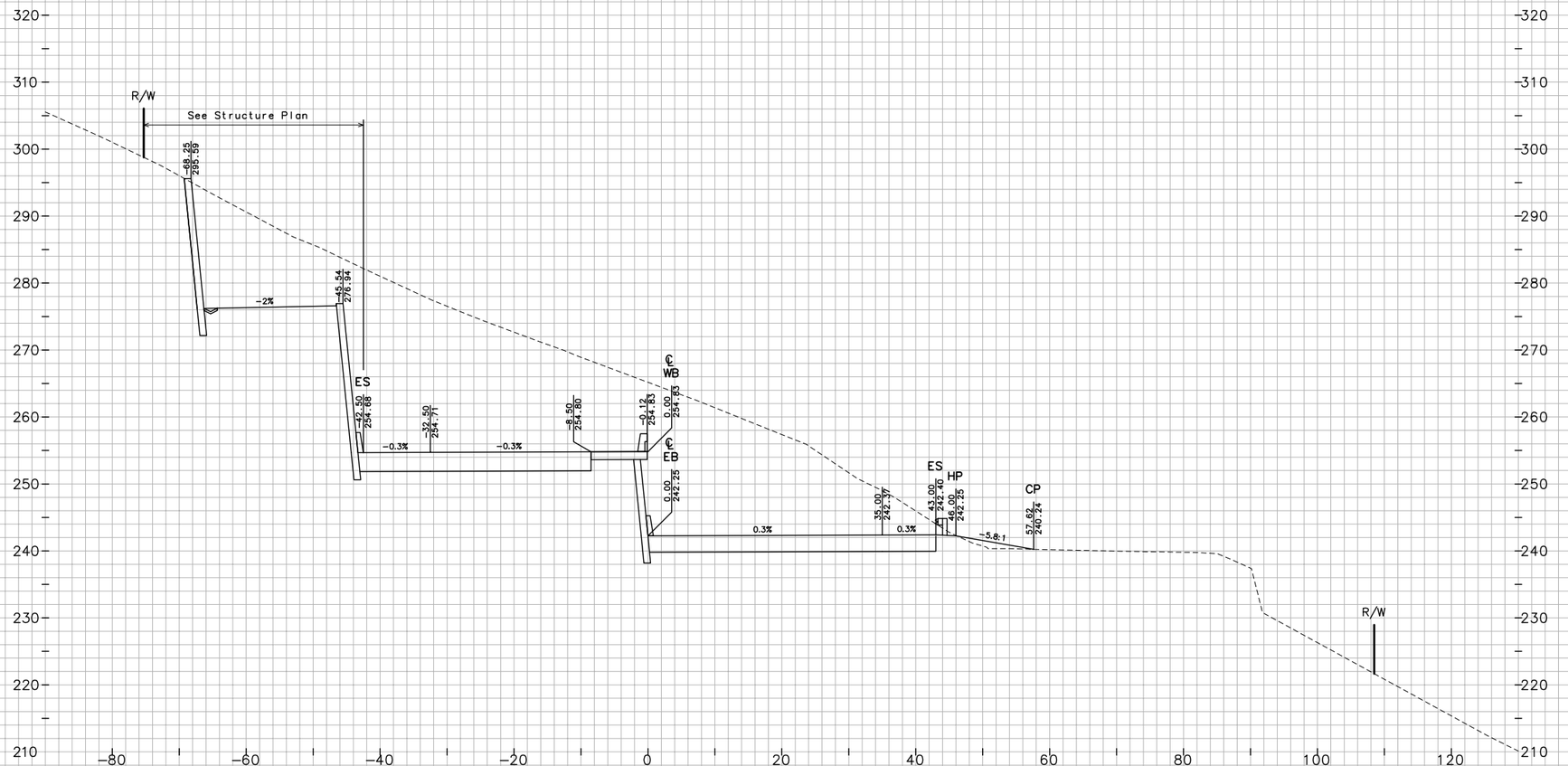

FOR EARTHWORK DEVELOPMENT ONLY

0 1 2 3

USERNAME => Viuchessi

Dist	COUNTY	ROUTE	POST MILES TOTAL PROJECT
04	Nap.Sol	12	2.8/3.3, 0.0/2.6

SHEET 114 OF 194

CROSS SECTIONS

SCALE: 1"=10'

EA 264141

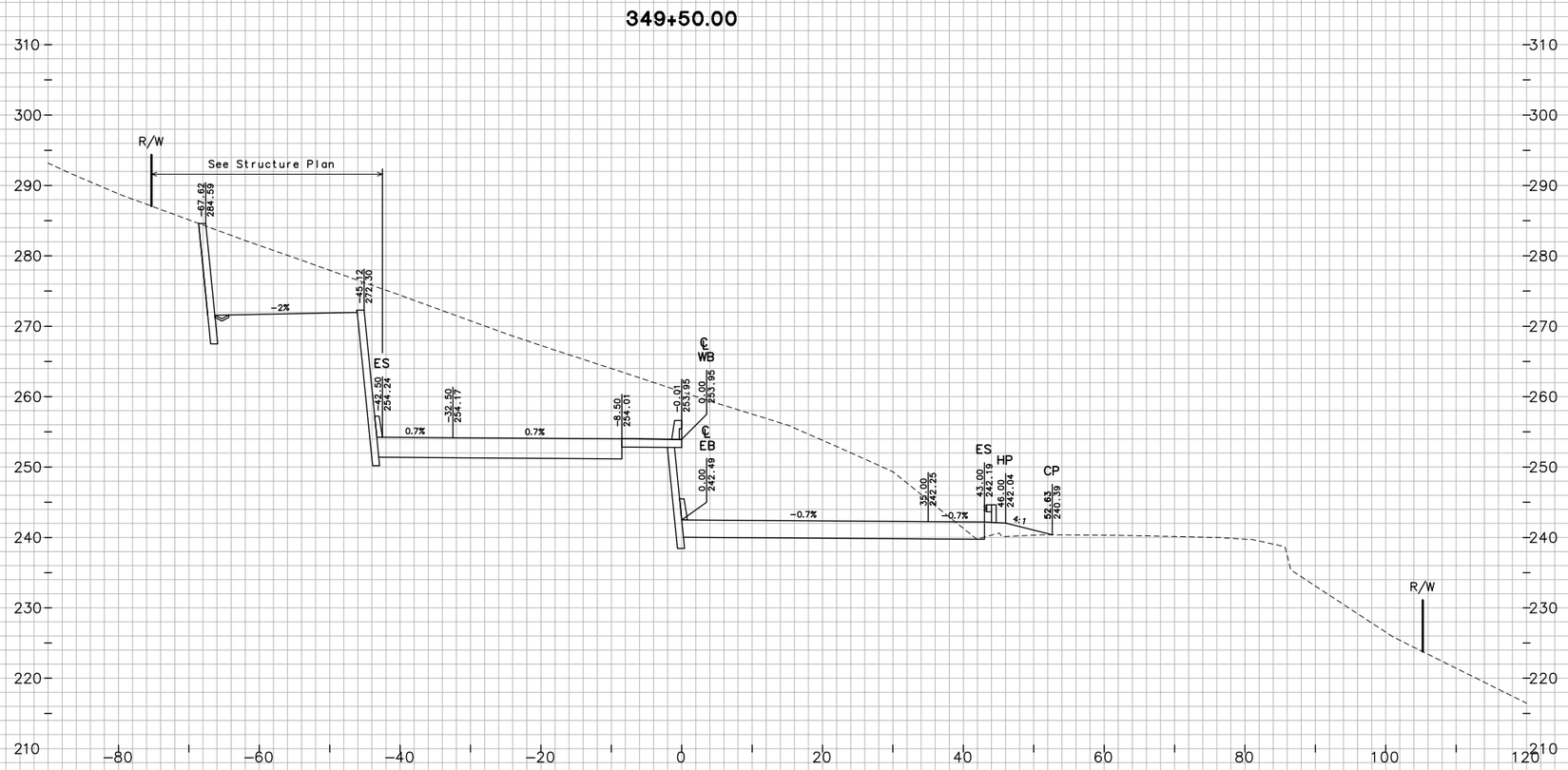

SHEET 115 OF 194

CROSS SECTIONS

SCALE: 1"=10'

FOR EARTHWORK DEVELOPMENT ONLY

0 1 2 3

USERNAME => Vluchessi

EA 264141

Dist	COUNTY	ROUTE	POST MILES TOTAL PROJECT
04	Nap,Sol	12	2.8/3.3, 0.0/2.6

GROUND			TEMPLATE		
PLOTTED BY	TN	DATE 10/2010	PLOTTED BY	TN	DATE 10/2010
CHECKED BY	JC	DATE 10/2010	CHECKED BY	JC	DATE 10/2010
INKED BY		DATE	PLANIMETERED BY		DATE
SURVEYED BY		DATE	FIELD BOOK NO		DATE

W:\Solano TA - 58-0151B SR 12 Jameson Canyon\CADD\Cross Sections\58-0151B-Cross Sections Plot Template 50-120_Solano.dwg 6/9/2011 6:30 PM

W:\Solano TA - 58-0151B SR 12 Jameson Canyon\CADD\Cross Sections\58-0151B-Cross Sections Plot Template 50-120_Solano.dwg 6/9/2011 6:31 PM

PLOTTED BY		DATE	10/2010
CHECKED BY		DATE	10/2010
INKED BY		DATE	
SURVEYED BY		DATE	
GROUND	TN	DATE	10/2010
	JC	DATE	10/2010
PLOTTED BY			
CHECKED BY			
PLANIMETERED BY			
FIELD BOOK NO			
TEMPLATE	TN	DATE	10/2010
	JC	DATE	10/2010

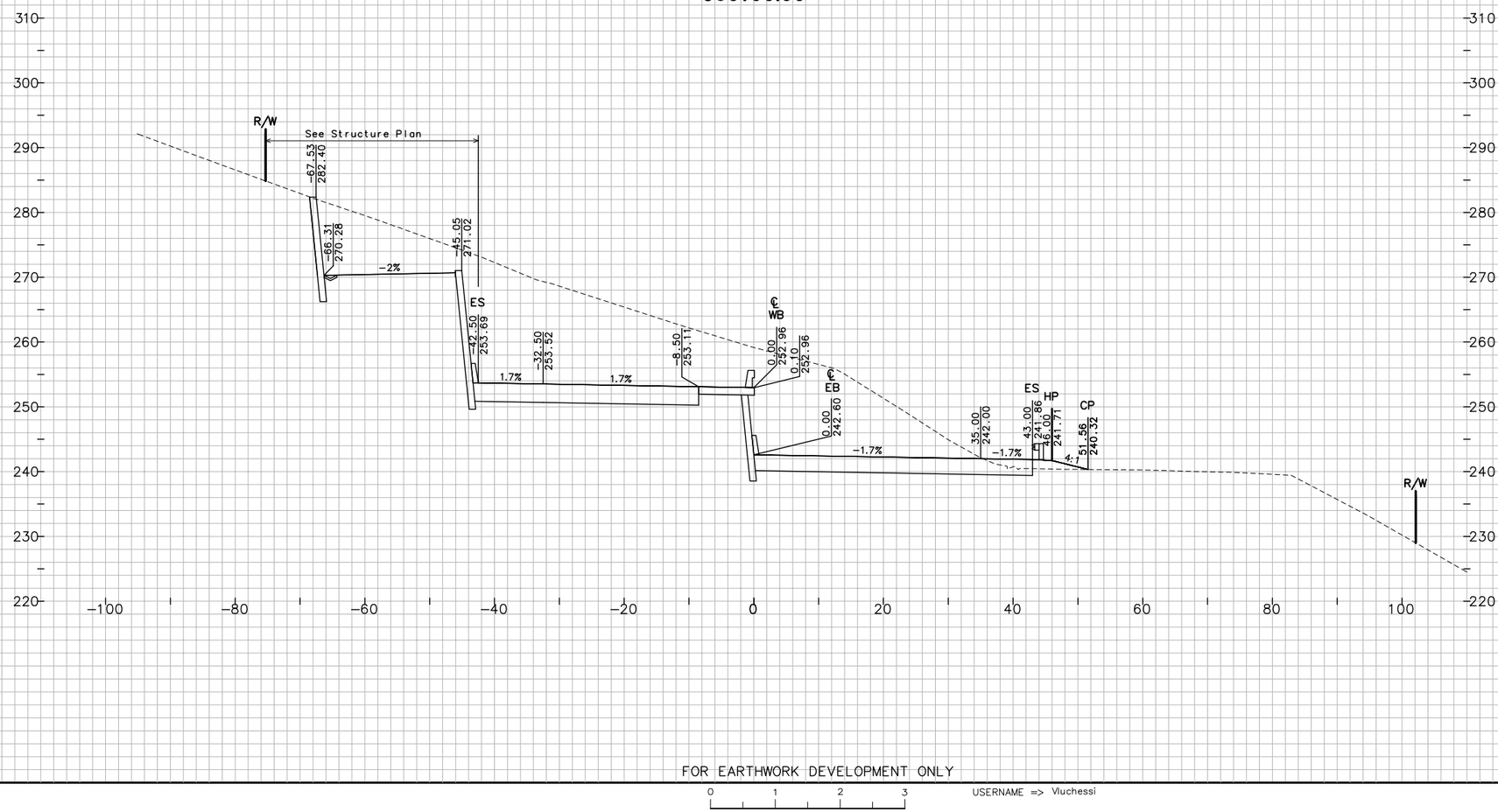

FOR EARTHWORK DEVELOPMENT ONLY

0 1 2 3

USERNAME => Vluchessi

Dist	COUNTY	ROUTE	POST MILES TOTAL PROJECT
04	Nap,Sol	12	2.8/3.3, 0.0/2.6

SHEET 116 OF 194

CROSS SECTIONS

SCALE: 1"=10'

EA 264141

W:\Solano TA – 58-0151B SR 12 Jameson Canyon\CADD\Cross Sections\58-0151B-Cross Sections Plot Template 50-120_Solano.dwg 6/9/2011 6:31 PM

PLOTTED BY		PLOTTED BY	TN
CHECKED BY		CHECKED BY	JC
INKED BY		PLANIMETERED BY	
SURVEYED BY		FIELD BOOK NO	
GROUND		TEMPLATE	
TN	10/2010 DATE	TN	10/2010 DATE
JC	10/2010 DATE	JC	10/2010 DATE
	DATE		DATE
	DATE		DATE
	DATE		DATE

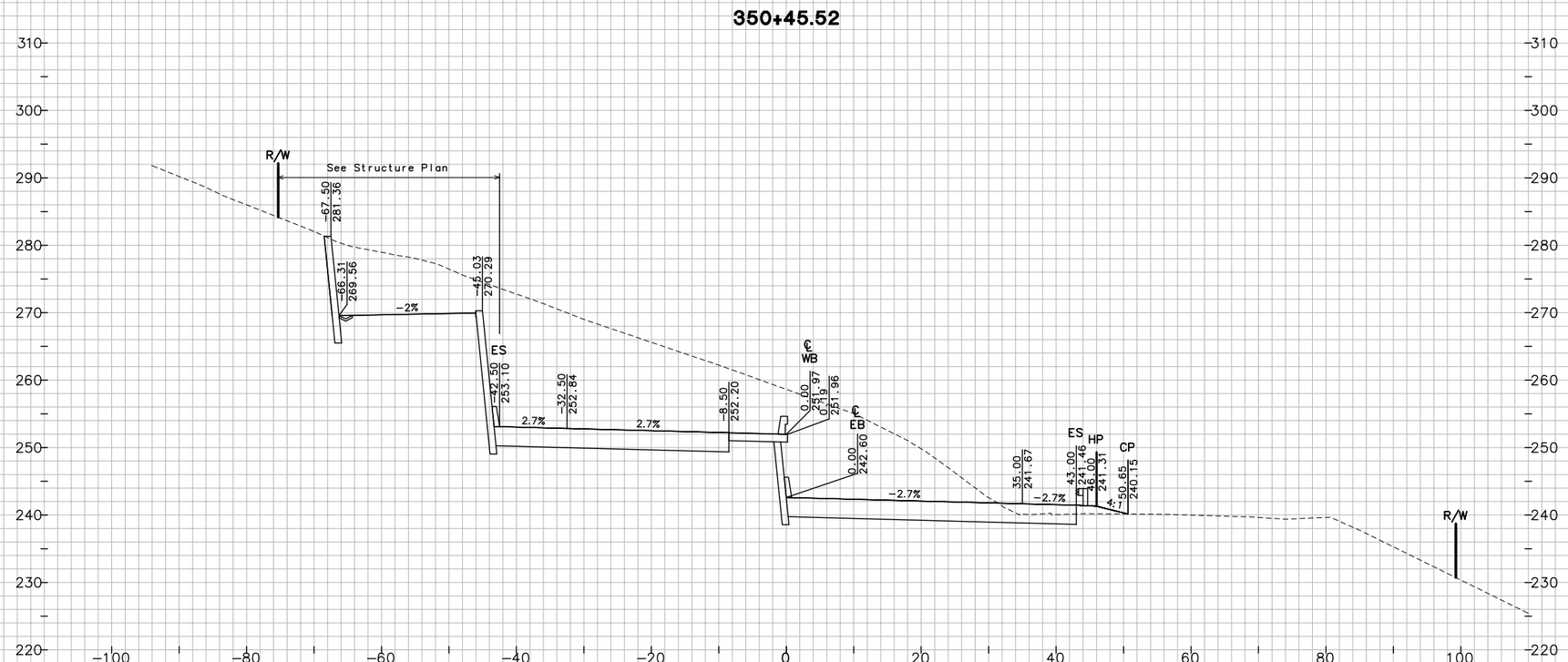

Dist	COUNTY	ROUTE	POST MILES TOTAL PROJECT
04	Nap,Sol	12	2.8/3.3, 0.0/2.6

SHEET 117 OF 194

CROSS SECTIONS

SCALE: 1"=10'

FOR EARTHWORK DEVELOPMENT ONLY

0 1 2 3

USERNAME => Vluchessi

EA 264141

W:\Solano TA – 58-0151B SR 12 Jameson Canyon\CADD\Cross Sections\58-0151B-Cross Sections Plot Template 50-120_Solano.dwg 6/9/2011 6:31 PM

PLOTTED BY TN DATE 10/2010
CHECKED BY JC DATE 10/2010
INKED BY _____ DATE _____
SURVEYED BY _____ DATE _____

GROUND
PLOTTED BY TN DATE 10/2010
CHECKED BY JC DATE 10/2010
PLANIMETERED BY _____ DATE _____
FIELD BOOK NO _____ DATE _____

TEMPLATE
TN DATE 10/2010
JC DATE 10/2010
DATE _____
DATE _____

350+50.00

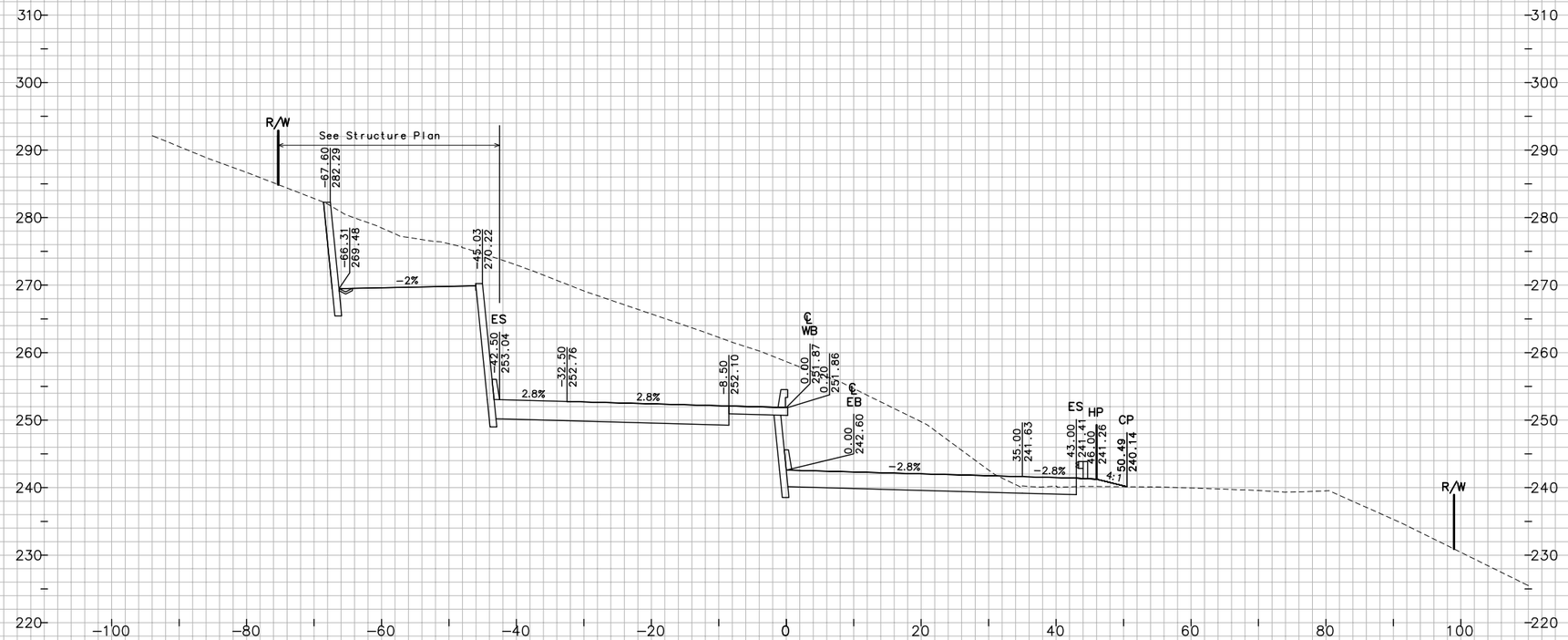

Dist	COUNTY	ROUTE	POST MILES TOTAL PROJECT
04	Nap, Sol	12	2.8/3.3, 0.0/2.6

SHEET 118 OF 194

CROSS SECTIONS

SCALE: 1"=10'

FOR EARTHWORK DEVELOPMENT ONLY

0 1 2 3

USERNAME => Vluchessi

EA 264141

W:\Solano TA – 58-0151B SR 12 Jameson Canyon\CADD\Cross Sections\58-0151B-Cross Sections Plot Template 50-120_Solano.dwg 6/9/2011 6:31 PM

PLOTTED BY		GROUND	
CHECKED BY		TN	DATE 10/2010
INKED BY		JC	DATE 10/2010
SURVEYED BY			DATE

PLOTTED BY	10/2010	TEMPLATE	
CHECKED BY	10/2010	TN	DATE 10/2010
PLANIMETERED BY		JC	DATE 10/2010
FIELD BOOK NO			DATE

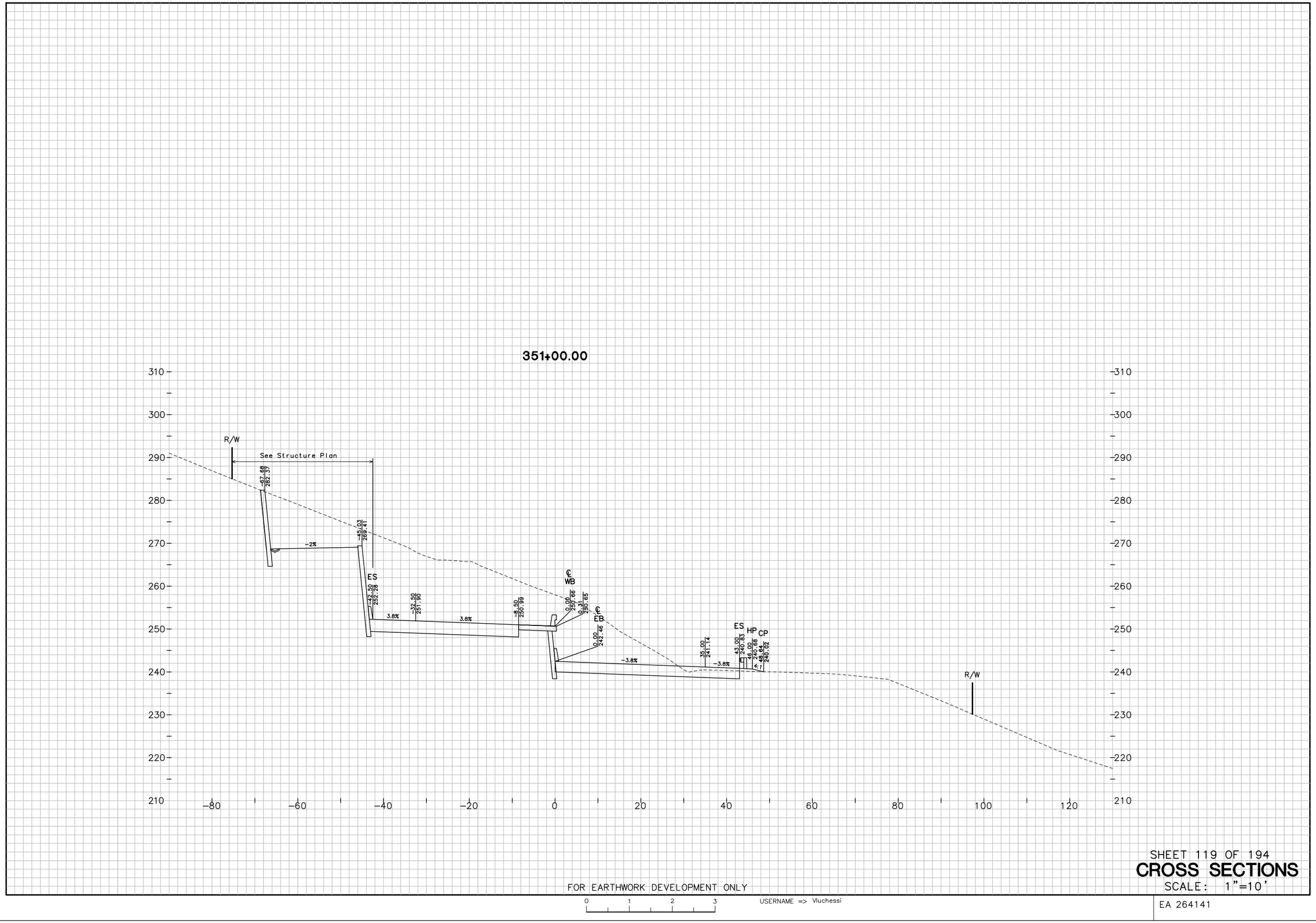

FOR EARTHWORK DEVELOPMENT ONLY

0 1 2 3

USERNAME => Vluchessi

Dist	COUNTY	ROUTE	POST MILES TOTAL PROJECT
04	Nap,Sol	12	2.8/3.3, 0.0/2.6

SHEET 119 OF 194

CROSS SECTIONS

SCALE: 1"=10'

EA 264141

W:\Solano TA - 58-0151B SR 12 Jameson Canyon\CADD\Cross Sections\58-0151B-Cross Sections Plot Template 50-120_Solano.dwg 6/9/2011 6:32 PM

PLOTTED BY ___ DATE 10/2010
CHECKED BY JC DATE 10/2010
INKED BY ___ DATE ___
SURVEYED BY ___ DATE ___

GROUND
PLOTTED BY TN DATE 10/2010
CHECKED BY JC DATE 10/2010
PLANIMETERED BY ___ DATE ___
FIELD BOOK NO ___ DATE ___

TEMPLATE
PLOTTED BY TN DATE 10/2010
CHECKED BY JC DATE 10/2010
PLANIMETERED BY ___ DATE ___
FIELD BOOK NO ___ DATE ___

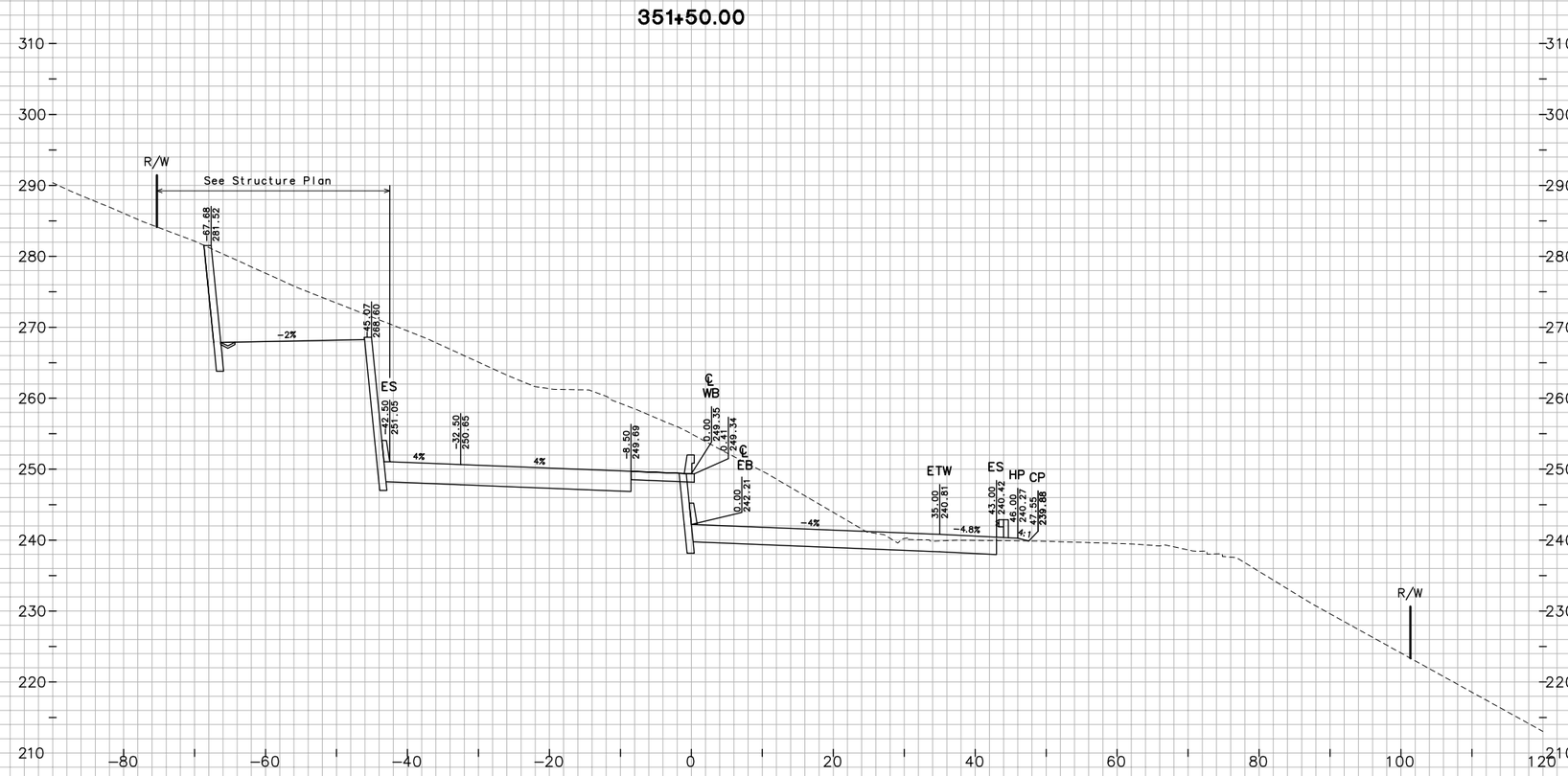

FOR EARTHWORK DEVELOPMENT ONLY

0 1 2 3

USERNAME => Vluchessi

Dist	COUNTY	ROUTE	POST MILES TOTAL PROJECT
04	Nap,Sol	12	2.8/3.3, 0.0/2.6

SHEET 120 OF 194

CROSS SECTIONS

SCALE: 1"=10'

EA 264141

W:\Solano TA - 58-0151B SR 12 Jameson Canyon\CADD\Cross Sections\58-0151B-Cross Sections Plot Template 121-162_Solano.dwg 6/9/2011 7:02 PM

TEMPLATE

PLOTTED BY	TN	DATE 10/2010
CHECKED BY	JC	DATE 10/2010
INKED BY		DATE
SURVEYED BY		DATE

GROUND

PLOTTED BY	TN	DATE 10/2010
CHECKED BY	JC	DATE 10/2010
PLANIMETERED BY		DATE
FIELD BOOK NO		DATE

352+00.00

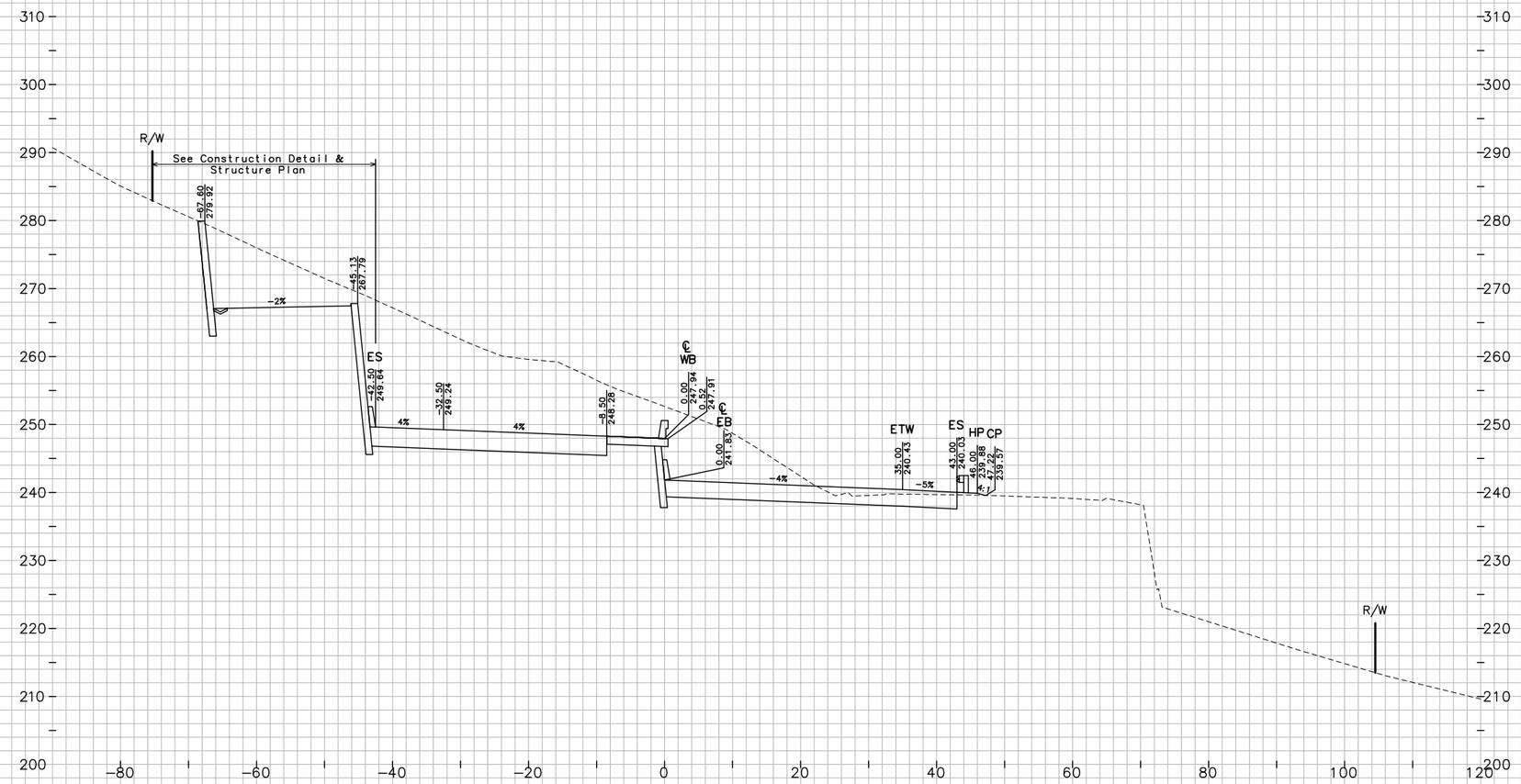

"JC" LINE

FOR EARTHWORK DEVELOPMENT ONLY

0 1 2 3

USERNAME => Ttnguyen

Dist	COUNTY	ROUTE	POST MILES TOTAL PROJECT
04	Nap,Sol	12	2.8/3.3, 0.0/2.6

SHEET 121 OF 194

CROSS SECTIONS

SCALE: 1"=10'

EA 264141

W:\Solano TA - 58-0151B SR 12 Jameson Canyon\CADD\Cross Sections\58-0151B-Cross Sections Plot Template 121-162_Solano.dwg 6/9/2011 7:03 PM

TEMPLATE

PLOTTED BY	TN	DATE 10/2010
CHECKED BY	JC	DATE 10/2010
INKED BY		DATE
SURVEYED BY		DATE

GROUND

PLOTTED BY	TN	DATE 10/2010
CHECKED BY	JC	DATE 10/2010
PLANIMETERED BY		DATE
FIELD BOOK NO		DATE

352+50.00

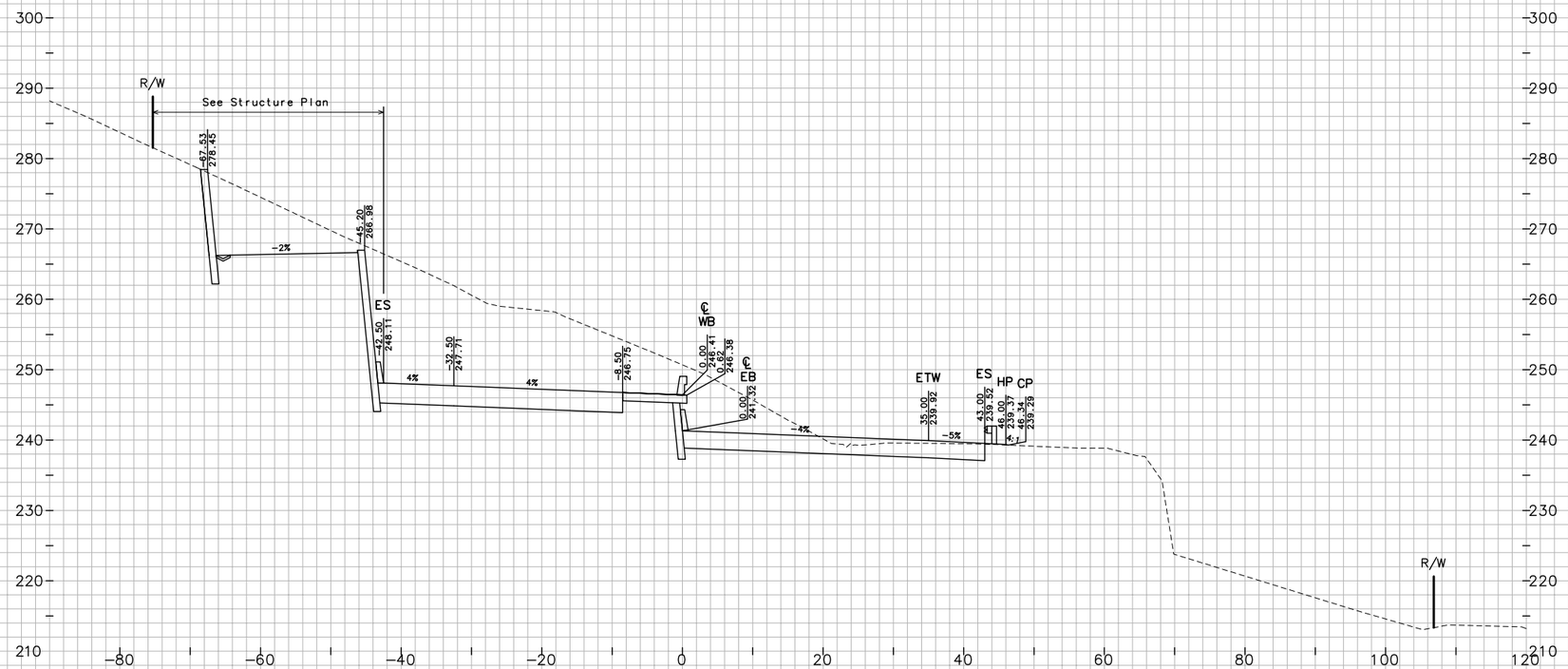

"JC" LINE

FOR EARTHWORK DEVELOPMENT ONLY

0 1 2 3

USERNAME => Ttnguyen

Dist	COUNTY	ROUTE	POST MILES TOTAL PROJECT
04	Nap,Sol	12	2.8/3.3, 0.0/2.6

SHEET 122 OF 194

CROSS SECTIONS

SCALE: 1"=10'

EA 264141

W:\Solano TA - 58-0151B SR 12 Jameson Canyon\CADD\Cross Sections\58-0151B-Cross Sections Plot Template 121-162_Solano.dwg 6/9/2011 7:03 PM

PLOTTED BY		DATE 10/2010
CHECKED BY		DATE 10/2010
INKED BY		DATE
SURVEYED BY		DATE
GROUND		
PLOTTED BY	TN	DATE
CHECKED BY	JC	DATE
PLANIMETERED BY		DATE
FIELD BOOK NO		DATE
TEMPLATE		
PLOTTED BY	TN	DATE
CHECKED BY	JC	DATE
PLANIMETERED BY		DATE
FIELD BOOK NO		DATE

353+00.00

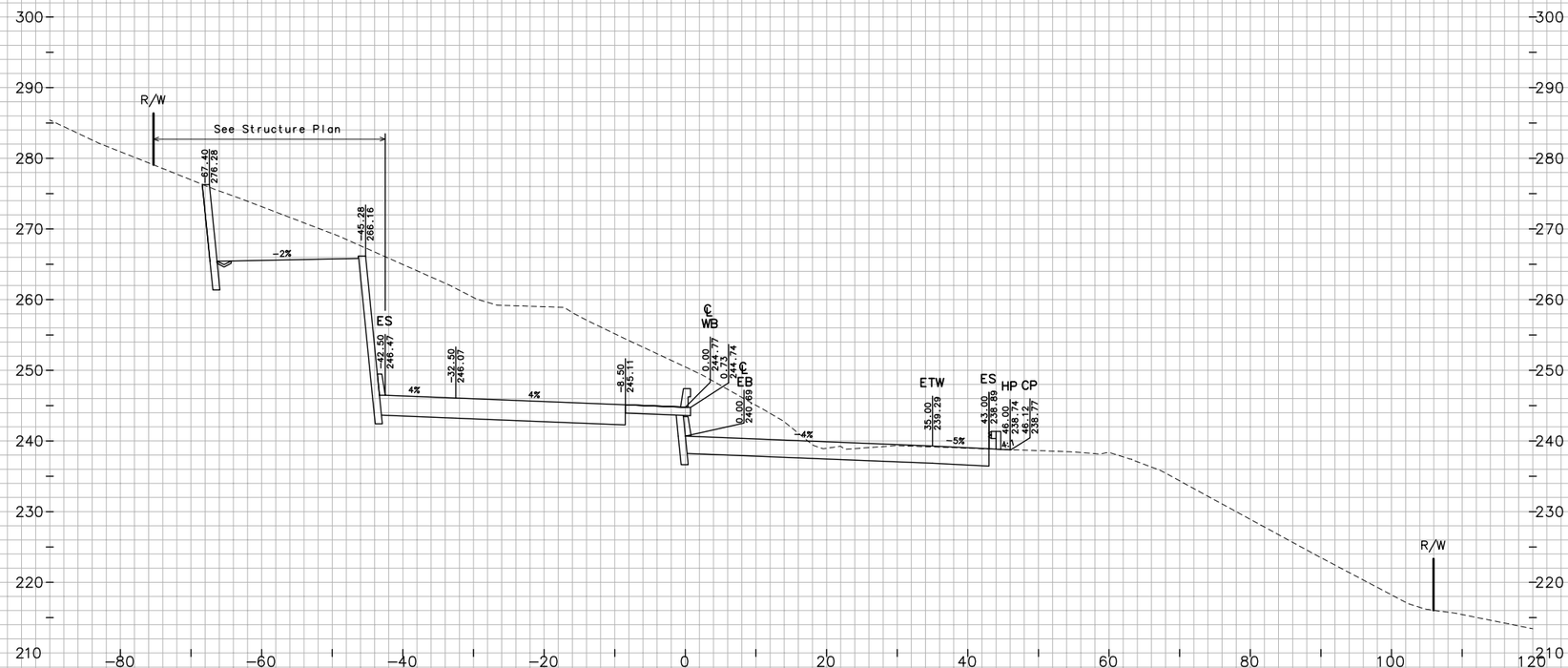

"JC" LINE

FOR EARTHWORK DEVELOPMENT ONLY

0 1 2 3

USERNAME => Ttnguyen

Dist	COUNTY	ROUTE	POST MILES TOTAL PROJECT
04	Nap,Sol	12	2.8/3.3, 0.0/2.6

SHEET 123 OF 194

CROSS SECTIONS

SCALE: 1"=10'

EA 264141

W:\Solano TA - 58-0151B SR 12 Jameson Canyon\CADD\Cross Sections\58-0151B-Cross Sections Plot Template 121-162_Solano.dwg 6/9/2011 7:03 PM

GROUND
PLOTTED BY TN DATE 10/2010
CHECKED BY JC DATE 10/2010
INKED BY DATE
SURVEYED BY DATE

TEMPLATE
PLOTTED BY TN DATE 10/2010
CHECKED BY JC DATE 10/2010
PLANIMETERED BY DATE
FIELD BOOK NO DATE

353+50.00

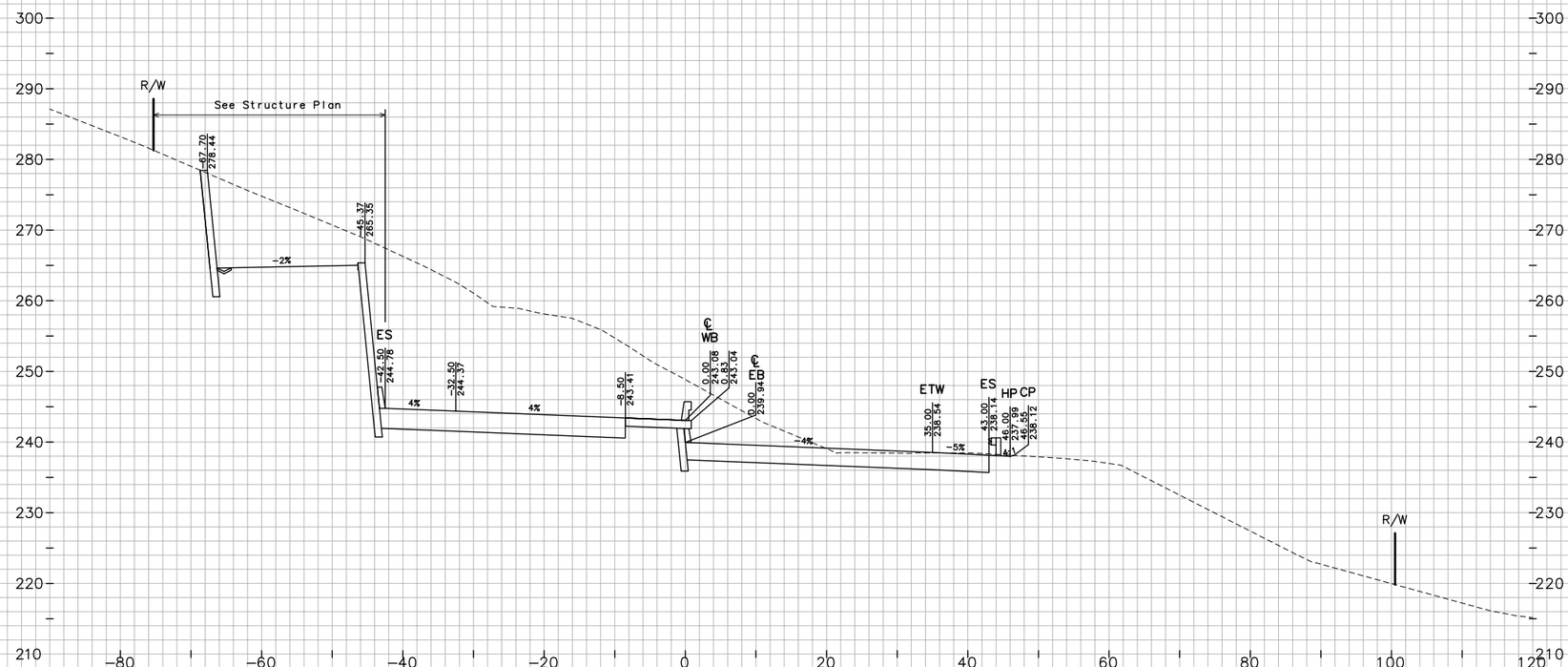

"JC" LINE

FOR EARTHWORK DEVELOPMENT ONLY

0 1 2 3

USERNAME => Ttnguyen

Dist	COUNTY	ROUTE	POST MILES TOTAL PROJECT
04	Nap,Sol	12	2.8/3.3, 0.0/2.6

SHEET 124 OF 194

CROSS SECTIONS

SCALE: 1"=10'

EA 264141

W:\Solano TA – 58-0151B SR 12 Jameson Canyon\CADD\Cross Sections\58-0151B-Cross Sections Plot Template 121-162_Solano.dwg 6/9/2011 7:03 PM

PLOTTED BY ____ DATE 10/2010
CHECKED BY JC DATE 10/2010
INKED BY ____ DATE ____
SURVEYED BY ____ DATE ____

GROUND
PLOTTED BY TN DATE 10/2010
CHECKED BY JC DATE 10/2010
PLANIMETERED BY ____ DATE ____
FIELD BOOK NO ____ DATE ____

TEMPLATE
PLOTTED BY TN DATE 10/2010
CHECKED BY JC DATE 10/2010
PLANIMETERED BY ____ DATE ____
FIELD BOOK NO ____ DATE ____

354+00.00

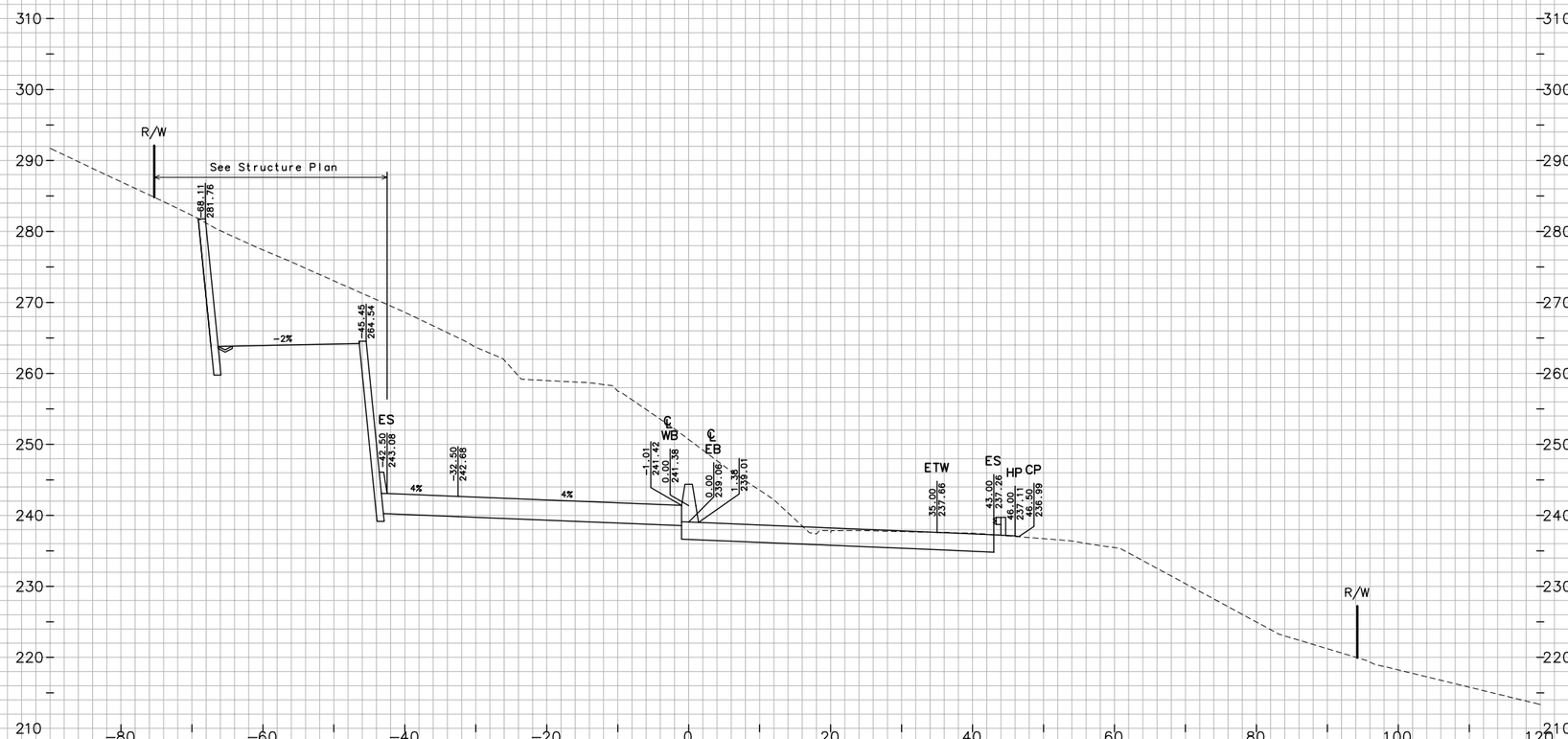

"JC" LINE

FOR EARTHWORK DEVELOPMENT ONLY

0 1 2 3

USERNAME => Ttnguyen

Dist	COUNTY	ROUTE	POST MILES TOTAL PROJECT
04	Nap,Sol	12	2.8/3.3, 0.0/2.6

SHEET 125 OF 194

CROSS SECTIONS

SCALE: 1"=10'

EA 264141

W:\Solano TA – 58-0151B SR 12 Jameson Canyon\CADD\Cross Sections\58-0151B-Cross Sections Plot Template 121-162_Solano.dwg 6/9/2011 7:04 PM

PLOTTED BY		
CHECKED BY		
INKED BY		
SURVEYED BY		

GROUND		
TN	DATE	10/2010
JC	DATE	10/2010
	DATE	
	DATE	

TEMPLATE		
TN	DATE	10/2010
JC	DATE	10/2010
	DATE	
	DATE	

PLOTTED BY	
CHECKED BY	
PLANIMETERED BY	
FIELD BOOK NO	

354+50.00

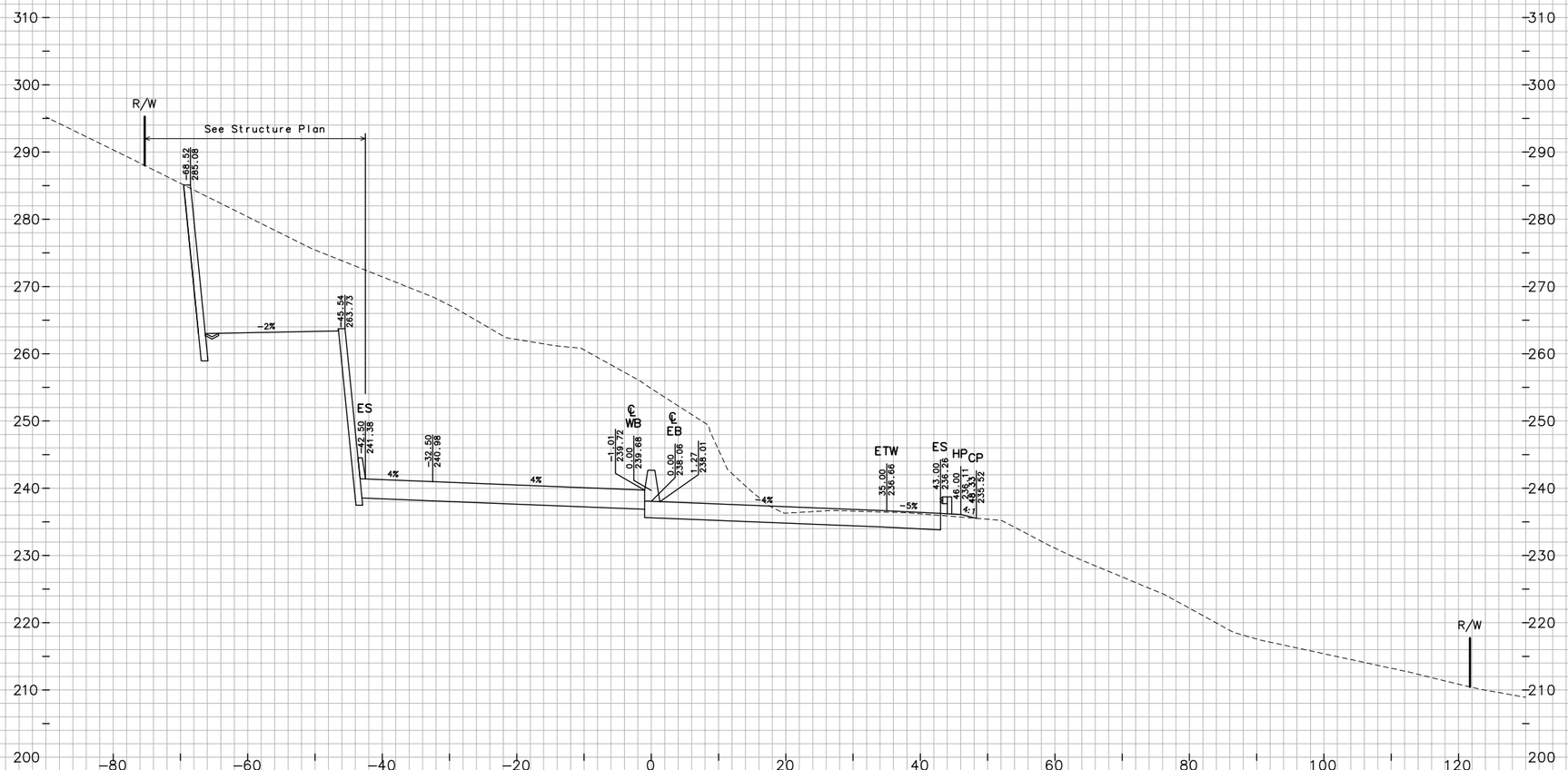

"JC" LINE

FOR EARTHWORK DEVELOPMENT ONLY

0 1 2 3

USERNAME => Ttnguyen

Dist	COUNTY	ROUTE	POST MILES TOTAL PROJECT
04	Nap,Sol	12	2.8/3.3, 0.0/2.6

CROSS SECTIONS

SCALE: 1"=10'

EA 264141

W:\Solano TA – 58-0151B SR 12 Jameson Canyon\CADD\Cross Sections\58-0151B-Cross Sections Plot Template 121-162_Solano.dwg 6/9/2011 7:04 PM

PLOTTED BY TN DATE 10/2010
CHECKED BY JC DATE 10/2010
INKED BY _____ DATE _____
SURVEYED BY _____ DATE _____

GROUND
PLOTTED BY TN DATE 10/2010
CHECKED BY JC DATE 10/2010
PLANIMETERED BY _____ DATE _____
FIELD BOOK NO _____ DATE _____

TEMPLATE
TN DATE 10/2010
JC DATE 10/2010
DATE _____
DATE _____

355+00.00

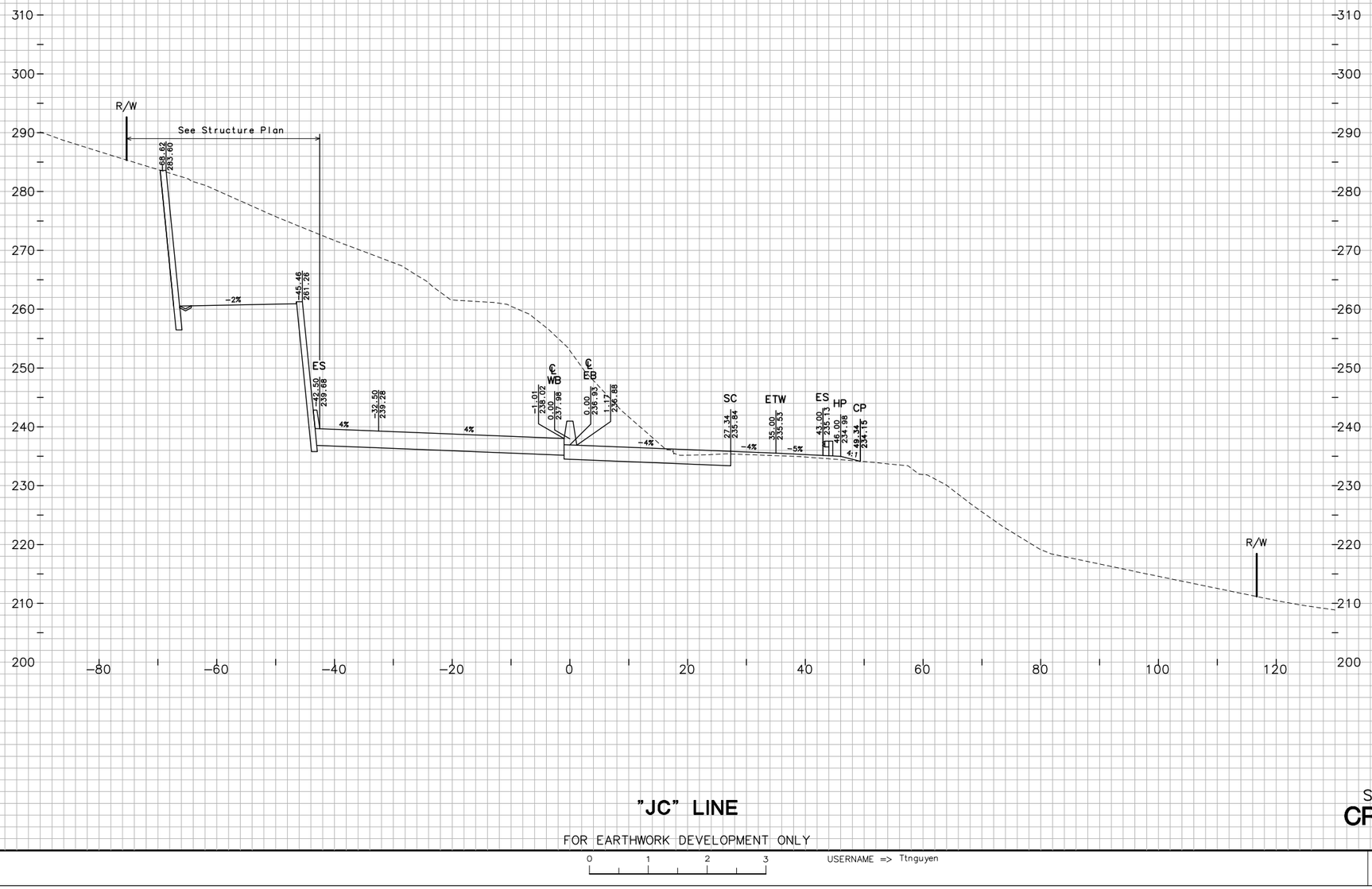

"JC" LINE

FOR EARTHWORK DEVELOPMENT ONLY

0 1 2 3

USERNAME => Ttnguyen

Dist	COUNTY	ROUTE	POST MILES TOTAL PROJECT
04	Nap,Sol	12	2.8/3.3, 0.0/2.6

SHEET 127 OF 194

CROSS SECTIONS

SCALE: 1"=10'

EA 264141

W:\Solano TA - 58-0151B SR 12 Jameson Canyon\CADD\Cross Sections\58-0151B-Cross Sections Plot Template 121-162_Solano.dwg 6/9/2011 7:04 PM

GROUND
PLOTTED BY TN DATE 10/2010
CHECKED BY JC DATE 10/2010
INKED BY _____ DATE _____
SURVEYED BY _____ DATE _____

TEMPLATE
PLOTTED BY TN DATE _____
CHECKED BY JC DATE _____
PLANIMETERED BY _____ DATE _____
FIELD BOOK NO _____ DATE _____

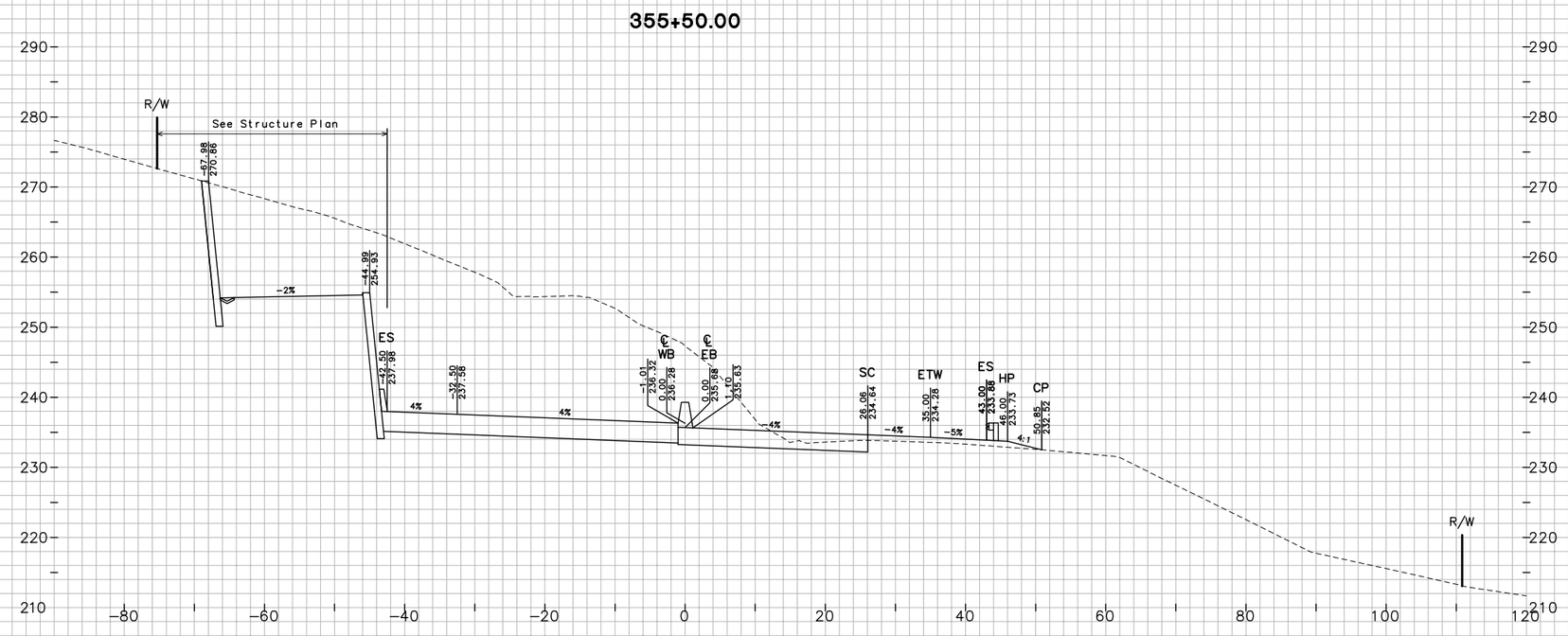

"JC" LINE

FOR EARTHWORK DEVELOPMENT ONLY

0 1 2 3

USERNAME => Ttnguyen

Dist	COUNTY	ROUTE	POST MILES TOTAL PROJECT
04	Nap,Sol	12	2.8/3.3, 0.0/2.6

SHEET 128 OF 194

CROSS SECTIONS

SCALE: 1"=10'

EA 264141

W:\Solano TA – 58-0151B SR 12 Jameson Canyon\CADD\Cross Sections\58-0151B-Cross Sections Plot Template 121-162_Solano.dwg 6/9/2011 7:04 PM

PLOTTED BY		
CHECKED BY		
LINKED BY		
SURVEYED BY		
GROUND		
PLOTTED BY	TN	10/2010
CHECKED BY	JC	10/2010
PLANIMETERED BY		
FIELD BOOK NO		
TEMPLATE	TN	10/2010
PLOTTED BY	JC	10/2010
CHECKED BY		
PLANIMETERED BY		
FIELD BOOK NO		

356+50.00

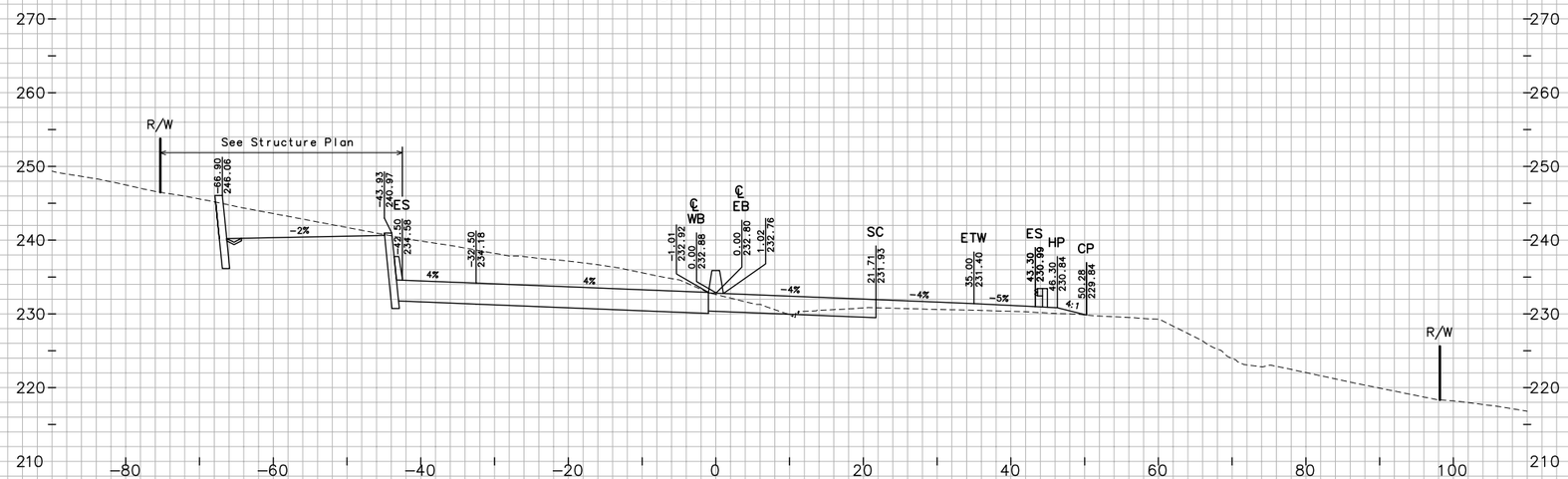

356+00.00

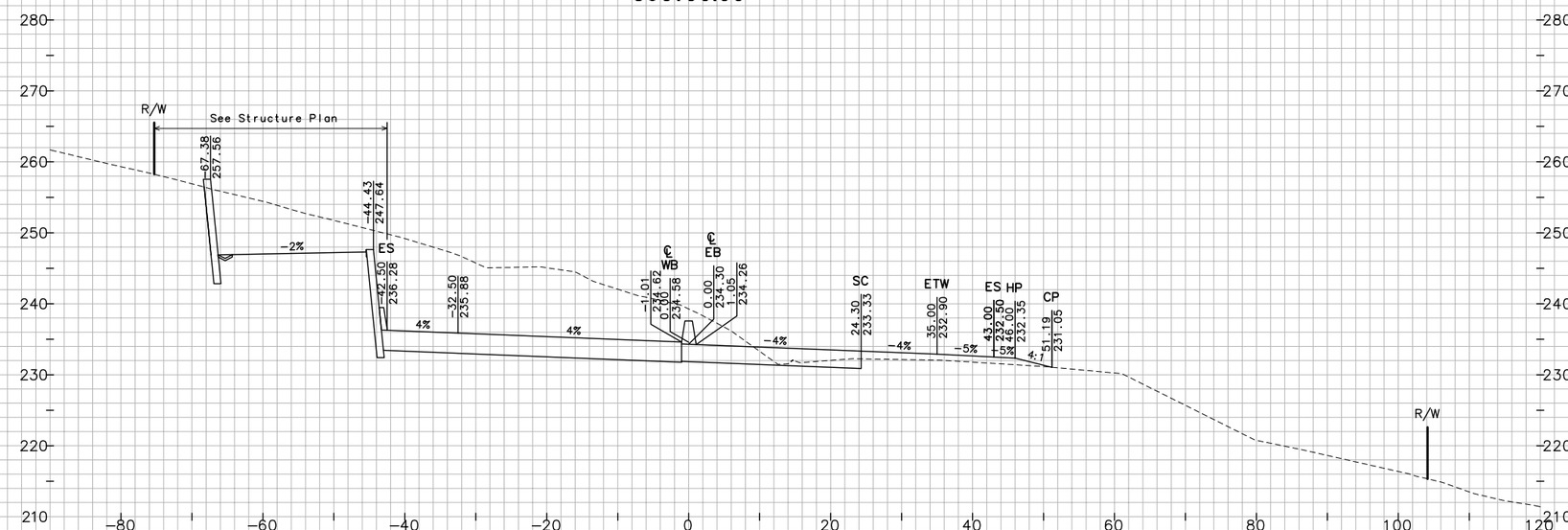

"JC" LINE

FOR EARTHWORK DEVELOPMENT ONLY

0 1 2 3

USERNAME => Ttnguyen

Dist	COUNTY	ROUTE	POST MILES TOTAL PROJECT
04	Nap,Sol	12	2.8/3.3, 0.0/2.6

EA 264141

SHEET 129 OF 194

CROSS SECTIONS

SCALE: 1"=10'

W:\Solano TA - 58-0151B SR 12 Jameson Canyon\CADD\Cross Sections\58-0151B-Cross Sections Plot Template 121-162_Solano.dwg 6/9/2011 7:05 PM

GROUND
PLOTTED BY TN DATE 10/2010
CHECKED BY JC DATE 10/2010
INKED BY _____ DATE _____
SURVEYED BY _____ DATE _____

TEMPLATE
TN DATE
JC DATE
PLOTTED BY _____ DATE _____
CHECKED BY _____ DATE _____
PLANIMETERED BY _____ DATE _____
FIELD BOOK NO _____

358+00.00

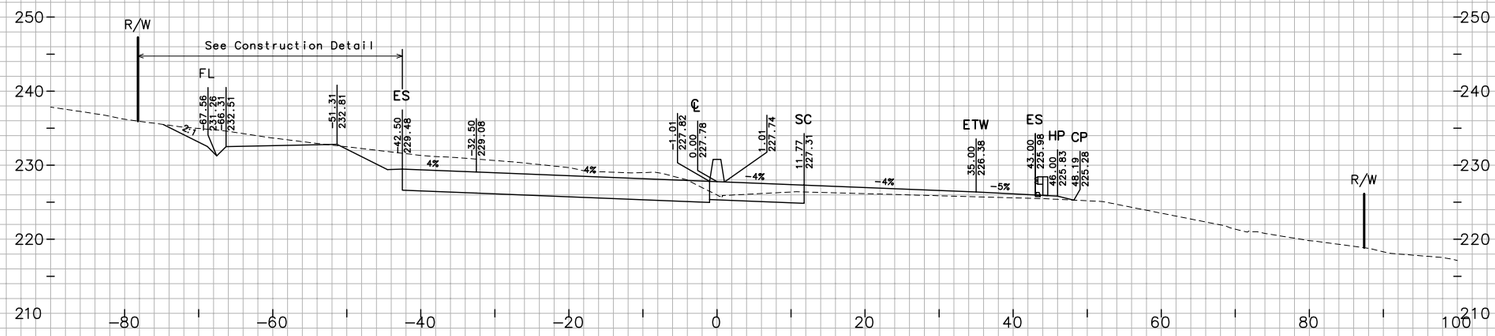

357+50.00

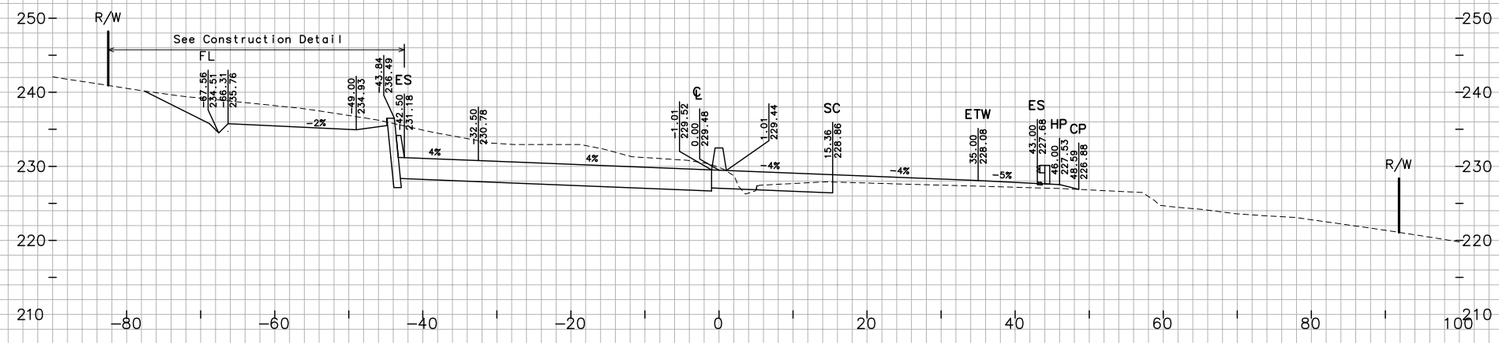

357+00.00

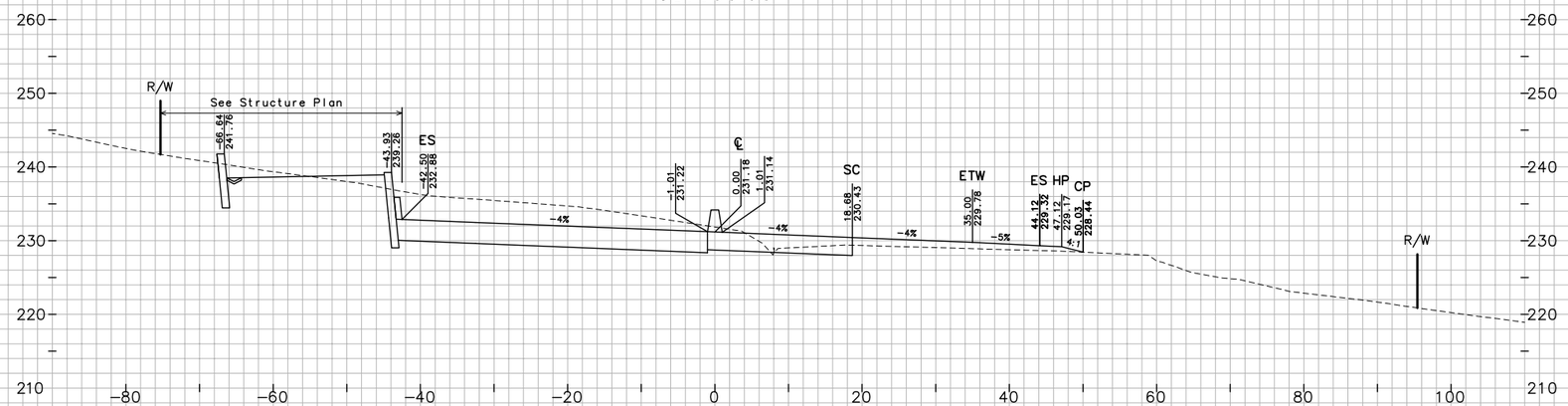

"JC" LINE

FOR EARTHWORK DEVELOPMENT ONLY

0 1 2 3

USERNAME => Ttnguyen

Dist	COUNTY	ROUTE	POST MILES TOTAL PROJECT
04	Nap,Sol	12	2.8/3.3, 0.0/2.6

SHEET 130 OF 194

CROSS SECTIONS

SCALE: 1"=10'

EA 264141

W:\Solano TA - 58-0151B SR 12 Jameson Canyon\CADD\Cross Sections\58-0151B-Cross Sections Plot Template 121-162_Solano.dwg 6/9/2011 7:05 PM

GROUND
PLOTTED BY TN DATE 10/2010
CHECKED BY JC DATE 10/2010
INKED BY DATE
SURVEYED BY DATE

TEMPLATE
PLOTTED BY TN DATE 10/2010
CHECKED BY JC DATE 10/2010
PLANIMETERED BY DATE
FIELD BOOK NO DATE

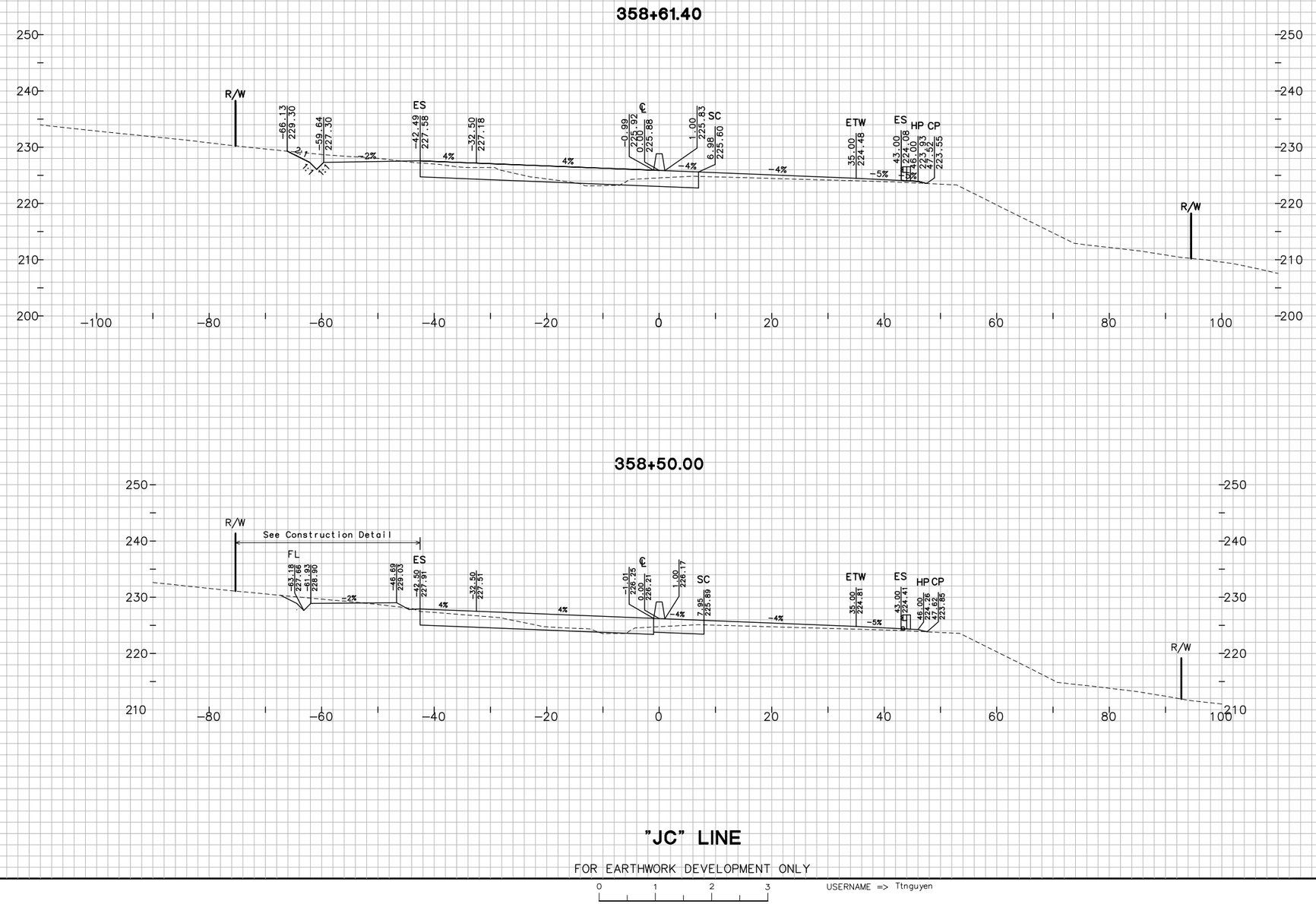

"JC" LINE

FOR EARTHWORK DEVELOPMENT ONLY

0 1 2 3

USERNAME => Ttnguyen

Dist	COUNTY	ROUTE	POST MILES TOTAL PROJECT
04	Nap,Sol	12	2.8/3.3, 0.0/2.6

SHEET 131 OF 194

CROSS SECTIONS

SCALE: 1"=10'

EA 264141

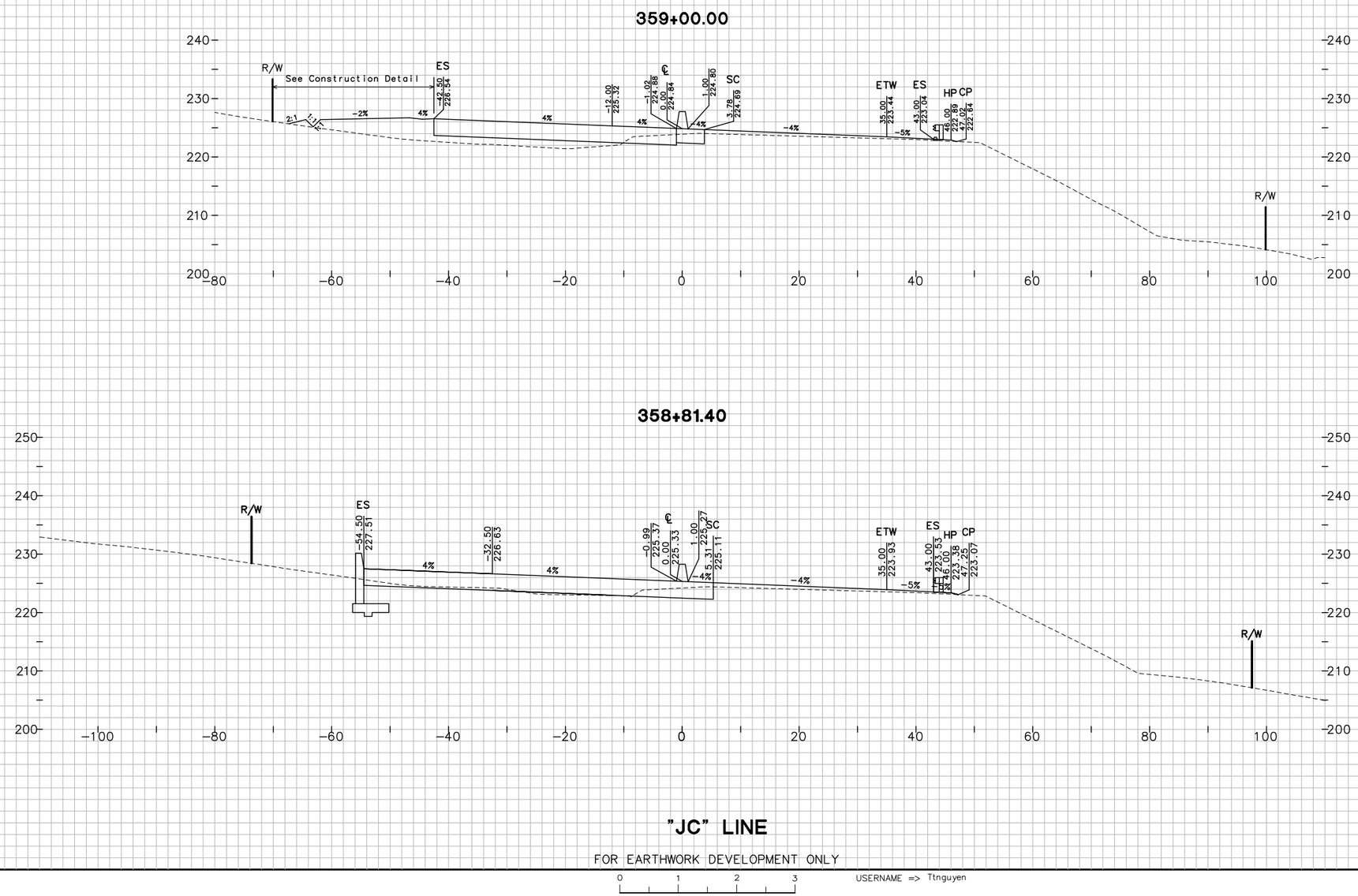

"JC" LINE

FOR EARTHWORK DEVELOPMENT ONLY

0 1 2 3

USERNAME => Ttnguyen

SHEET 132 OF 194

CROSS SECTIONS

SCALE: 1"=10'

EA 264141

Dist	COUNTY	ROUTE	POST MILES TOTAL PROJECT
04	Nap,Sol	12	2.8/3.3, 0.0/2.6

GROUND

PLOTTED BY	TN	DATE 10/2010
CHECKED BY	JC	DATE 10/2010
INKED BY		DATE
SURVEYED BY		DATE

TEMPLATE

PLOTTED BY	TN	DATE 10/2010
CHECKED BY	JC	DATE 10/2010
PLANIMETERED BY		DATE
FIELD BOOK NO		DATE

W:\Solano TA - 58-0151B SR 12 Jameson Canyon\CADD\Cross Sections\58-0151B-Cross Sections Plot Template 121-162_Solano.dwg 6/9/2011 7:05 PM

W:\Solano TA - 58-0151B SR 12 Jameson Canyon\CADD\Cross Sections\58-0151B-Cross Sections Plot Template 121-162_Solano.dwg 6/9/2011 7:05 PM

TEMPLATE

PLOTTED BY	TN	DATE 10/2010
CHECKED BY	JC	DATE 10/2010
INKED BY		DATE
SURVEYED BY		DATE

GROUND

PLOTTED BY	TN	DATE
CHECKED BY	JC	DATE
PLANIMETERED BY		DATE
FIELD BOOK NO		DATE

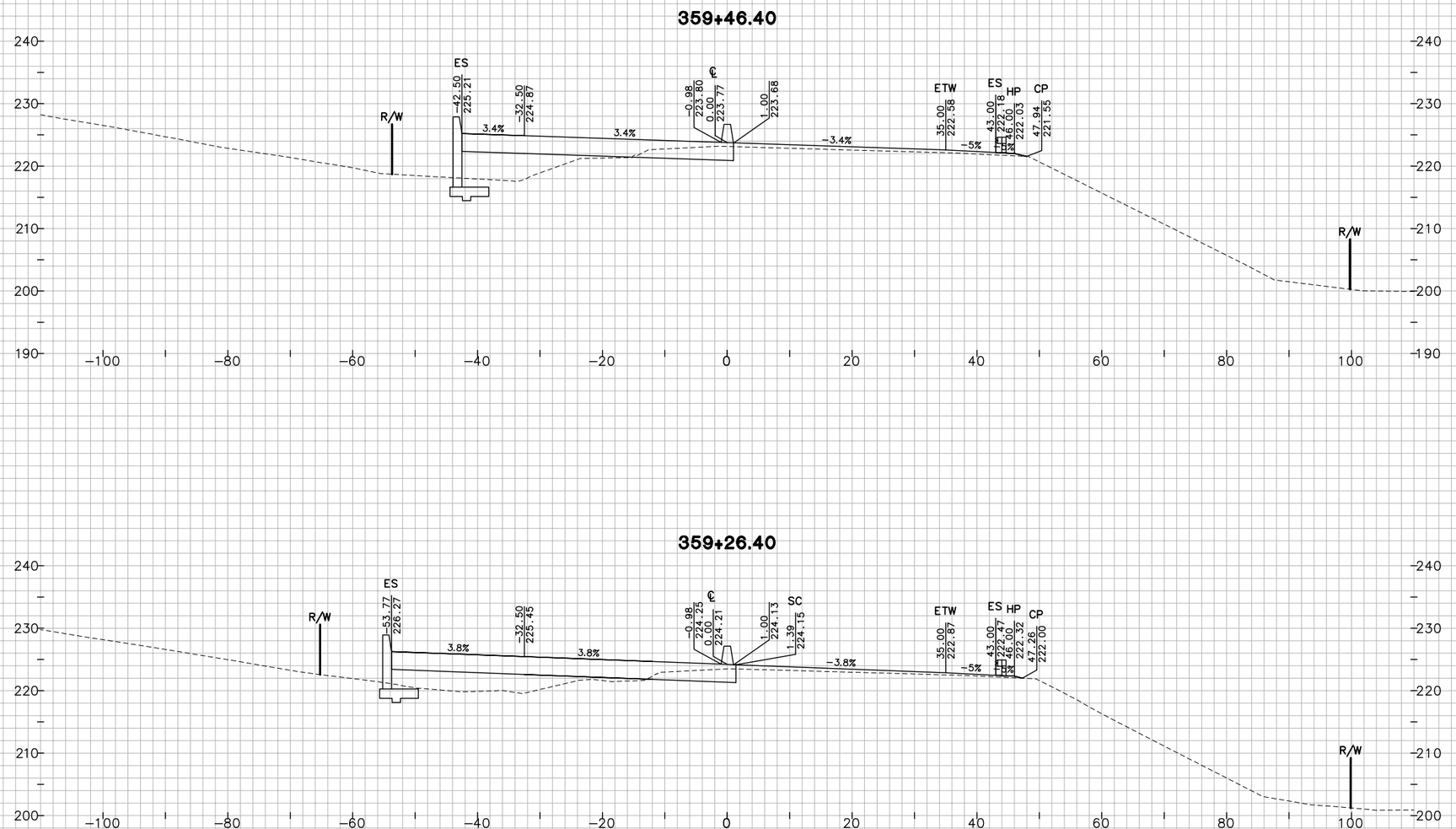

"JC" LINE

FOR EARTHWORK DEVELOPMENT ONLY

0 1 2 3

USERNAME => Ttnguyen

Dist	COUNTY	ROUTE	POST MILES TOTAL PROJECT
04	Nap,Sol	12	2.8/3.3, 0.0/2.6

SHEET 133 OF 194

CROSS SECTIONS

SCALE: 1"=10'

EA 264141

W:\Solano TA - 58-0151B SR 12 Jameson Canyon\CADD\Cross Sections\58-0151B-Cross Sections Plot Template 121-162_Solano.dwg 6/9/2011 7:06 PM

GROUND
PLOTTED BY TN DATE 10/2010
CHECKED BY JC DATE 10/2010
INKED BY _____ DATE _____
SURVEYED BY _____ DATE _____

TEMPLATE
PLOTTED BY TN DATE 10/2010
CHECKED BY JC DATE 10/2010
PLANIMETERED BY _____ DATE _____
FIELD BOOK NO _____ DATE _____

359+78.86

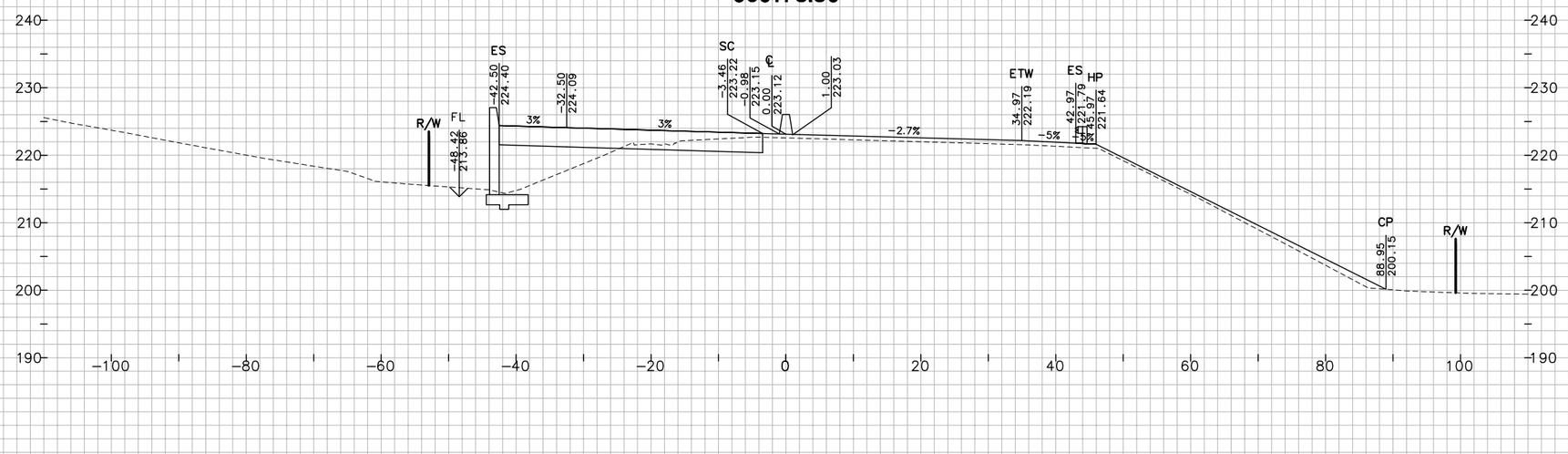

359+50.00

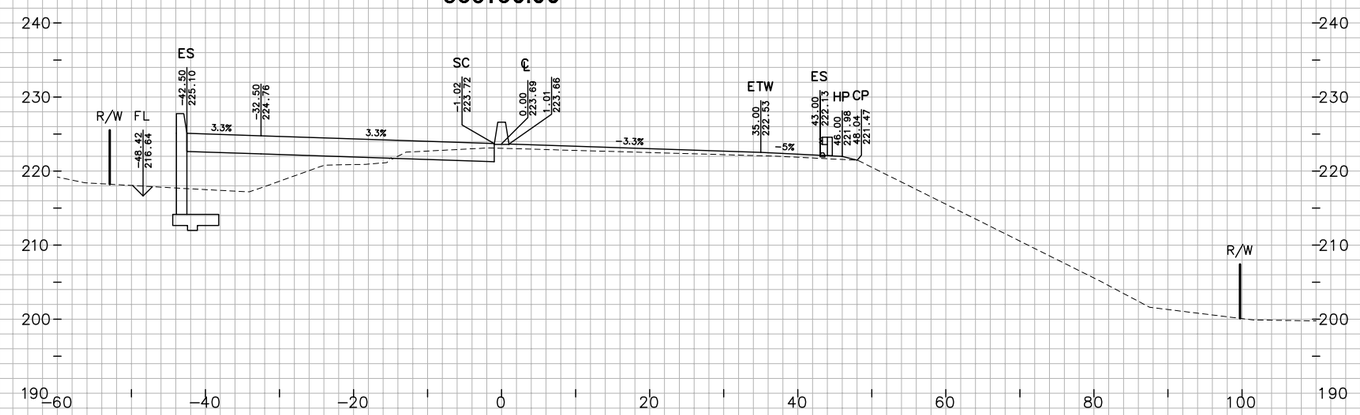

"JC" LINE

FOR EARTHWORK DEVELOPMENT ONLY

0 1 2 3

USERNAME => Ttnguyen

Dist	COUNTY	ROUTE	POST MILES TOTAL PROJECT
04	Nap,Sol	12	2.8/3.3, 0.0/2.6

CROSS SECTIONS

SCALE: 1"=10'

EA 264141

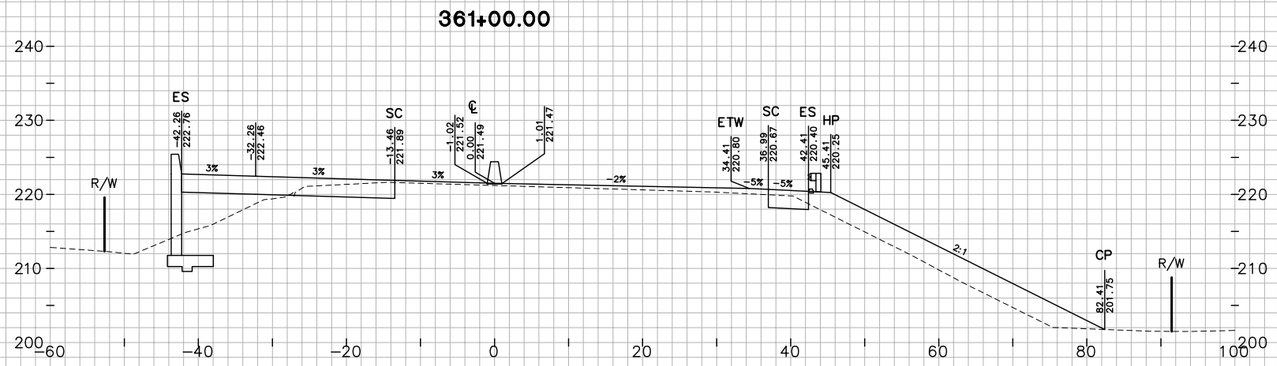

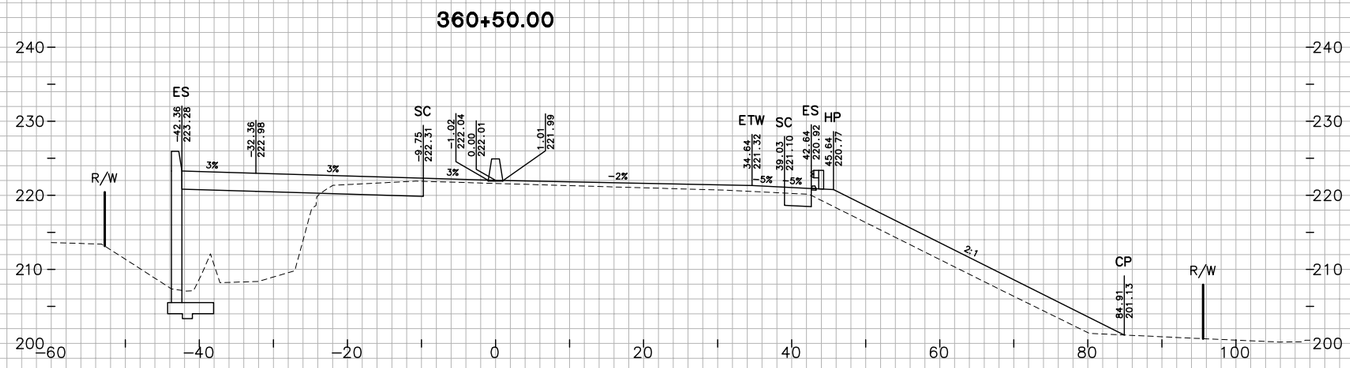

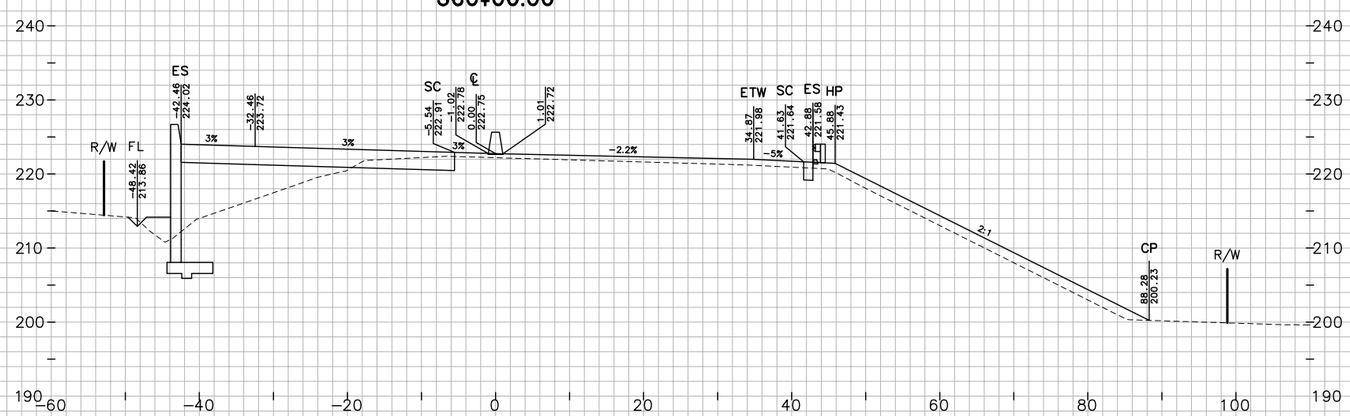

"JC" LINE

FOR EARTHWORK DEVELOPMENT ONLY

0 1 2 3

USERNAME => Ttnguyen

SHEET 135 OF 194

CROSS SECTIONS

SCALE: 1"=10'

EA 264141

Dist	COUNTY	ROUTE	POST MILES TOTAL PROJECT
04	Nap,Sol	12	2.8/3.3, 0.0/2.6

W:\Solano TA - 58-0151B SR 12 Jameson Canyon\CADD\Cross Sections\58-0151B-Cross Sections Plot Template 121-162_Solano.dwg 6/9/2011 7:06 PM

PLOTTED BY		DATE	10/2010
CHECKED BY	JC	DATE	10/2010
INKED BY		DATE	
SURVEYED BY		DATE	

GROUND

PLOTTED BY	TN	DATE	10/2010
CHECKED BY	JC	DATE	10/2010
PLANIMETERED BY		DATE	
FIELD BOOK NO		DATE	

TEMPLATE

	TN	DATE	10/2010
	JC	DATE	10/2010
		DATE	
		DATE	

W:\Solano TA - 58-0151B SR 12 Jameson Canyon\CADD\Cross Sections\58-0151B-Cross Sections Plot Template 121-162_Solano.dwg 6/9/2011 7:06 PM

GROUND
PLOTTED BY TN DATE 10/2010
CHECKED BY JC DATE 10/2010
INKED BY DATE
SURVEYED BY DATE

TEMPLATE
PLOTTED BY TN DATE
CHECKED BY JC DATE
PLANIMETERED BY DATE
FIELD BOOK NO DATE

362+00.00

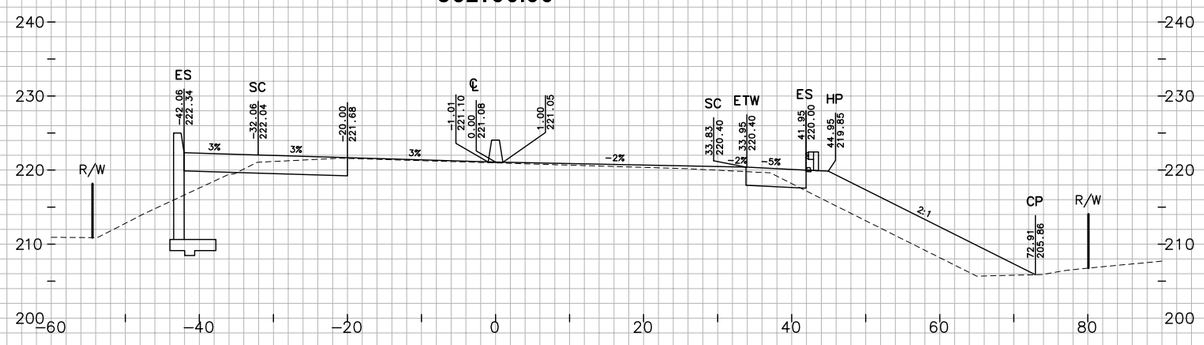

361+50.00

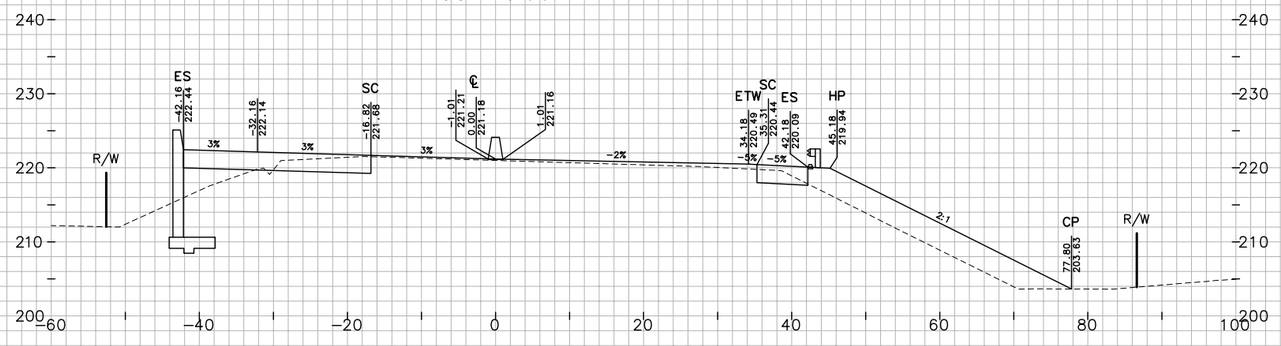

"JC" LINE

FOR EARTHWORK DEVELOPMENT ONLY

0 1 2 3

USERNAME => Ttnguyen

Dist	COUNTY	ROUTE	POST MILES TOTAL PROJECT
04	Nap,Sol	12	2.8/3.3, 0.0/2.6

SHEET 136 OF 194

CROSS SECTIONS

SCALE: 1"=10'

EA 264141

W:\Solano TA - 58-0151B SR 12 Jameson Canyon\CADD\Cross Sections\58-0151B-Cross Sections Plot Template 121-162_Solano.dwg 6/9/2011 7:06 PM

PLOTTED BY		DATE	10/2010
CHECKED BY		DATE	10/2010
INKED BY		DATE	
SURVEYED BY		DATE	
GROUND			
PLOTTED BY	TN	DATE	10/2010
CHECKED BY	JC	DATE	10/2010
PLANIMETERED BY		DATE	
FIELD BOOK NO		DATE	
TEMPLATE	TN	DATE	10/2010
	JC	DATE	10/2010
		DATE	
		DATE	

363+00.00

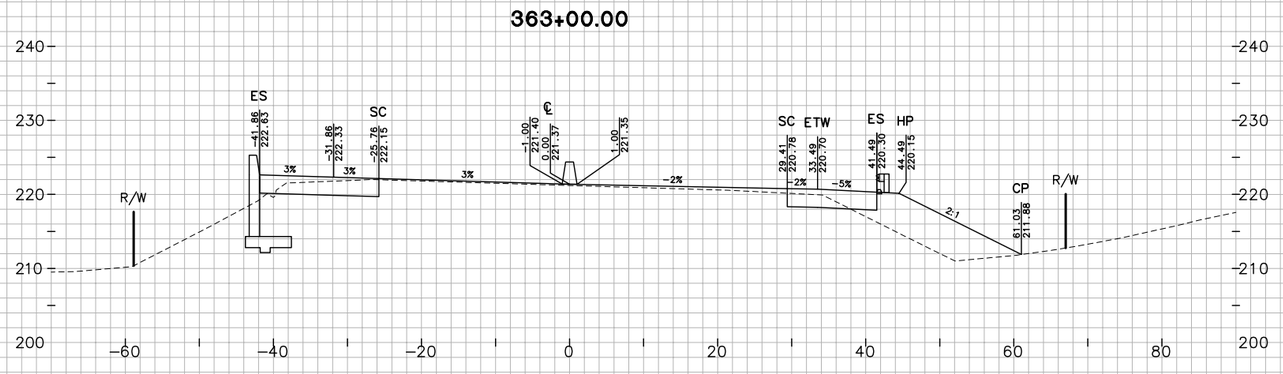

362+50.00

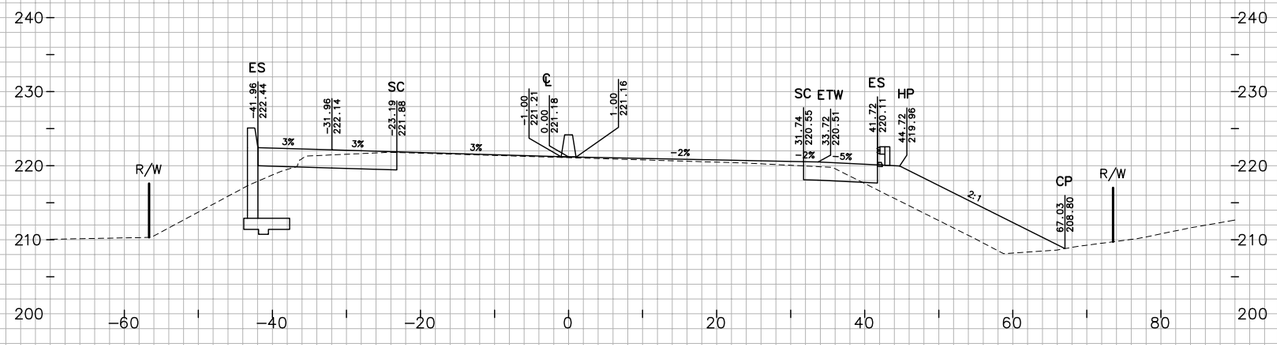

FOR EARTHWORK DEVELOPMENT ONLY

0 1 2 3

USERNAME => Ttnguyen

Dist	COUNTY	ROUTE	POST MILES TOTAL PROJECT
04	Nap,Sol	12	2.8/3.3, 0.0/2.6

SHEET 137 OF 194

CROSS SECTIONS

SCALE: 1"=10'

EA 264141

W:\Solano TA - 58-0151B SR 12 Jameson Canyon\CADD\Cross Sections\58-0151B-Cross Sections Plot Template 121-162_Solano.dwg 6/9/2011 7:07 PM

PLOTTED BY ____ DATE 10/2010
CHECKED BY JC DATE 10/2010
INKED BY ____ DATE ____
SURVEYED BY ____ DATE ____

GROUND
TN ____ DATE 10/2010
JC ____ DATE 10/2010
____ DATE ____
____ DATE ____

TEMPLATE
TN ____ DATE 10/2010
JC ____ DATE 10/2010
____ DATE ____
____ DATE ____

PLOTTED BY ____
CHECKED BY ____
PLANIMETERED BY ____
FIELD BOOK NO ____

364+00.00

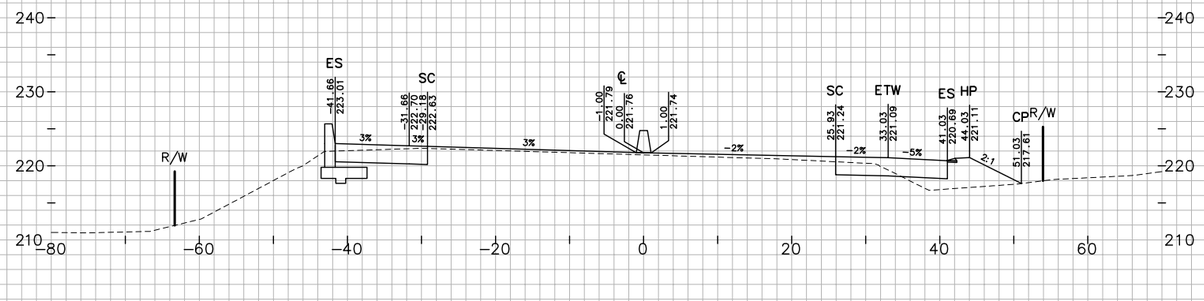

363+50.00

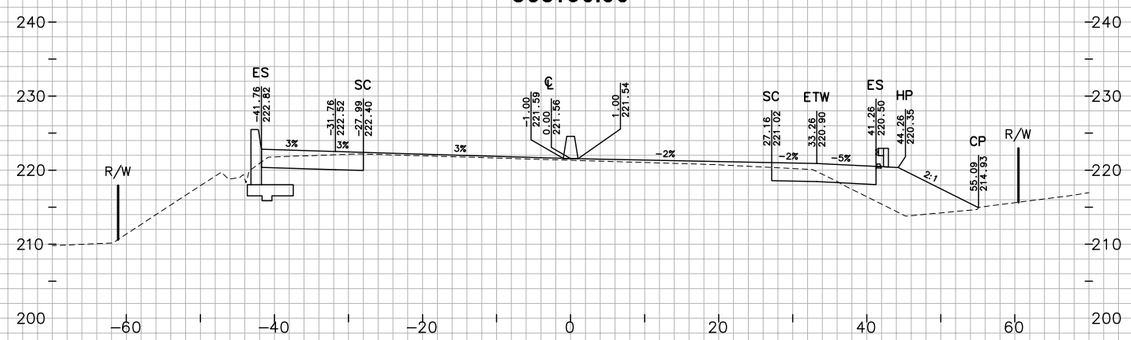

FOR EARTHWORK DEVELOPMENT ONLY

0 1 2 3

USERNAME => Ttnguyen

Dist	COUNTY	ROUTE	POST MILES TOTAL PROJECT
04	Nap,Sol	12	2.8/3.3, 0.0/2.6

SHEET 138 OF 194

CROSS SECTIONS

SCALE: 1"=10'

EA 264141

W:\Solano TA - 58-0151B SR 12 Jameson Canyon\CADD\Cross Sections\58-0151B-Cross Sections Plot Template 121-162_Solano.dwg 6/9/2011 7:07 PM

GROUND
PLOTTED BY TN DATE 10/2010
CHECKED BY JC DATE 10/2010
INKED BY _____ DATE _____
SURVEYED BY _____ DATE _____

TEMPLATE
PLOTTED BY TN DATE 10/2010
CHECKED BY JC DATE 10/2010
PLANIMETERED BY _____ DATE _____
FIELD BOOK NO _____ DATE _____

365+50.00

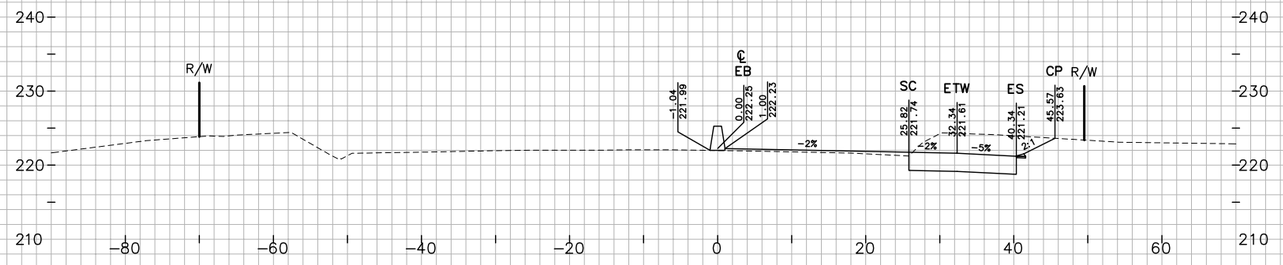

365+00.00

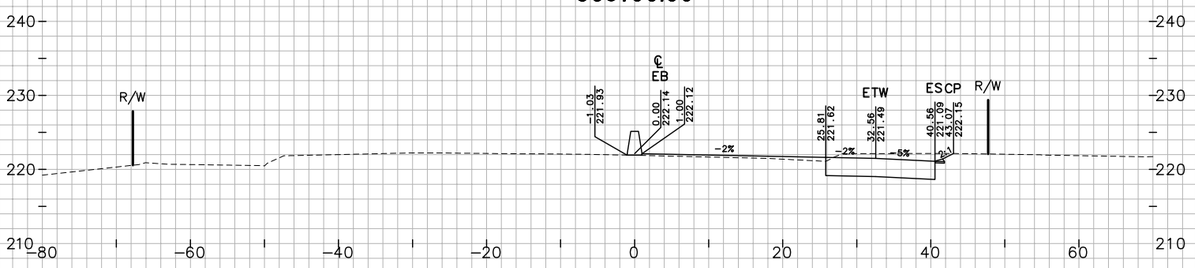

364+50.00

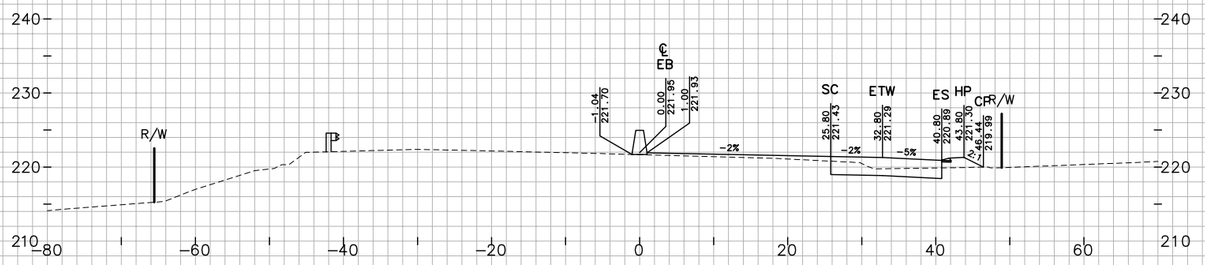

"JC" LINE

FOR EARTHWORK DEVELOPMENT ONLY

0 1 2 3

USERNAME => Ttnguyen

Dist	COUNTY	ROUTE	POST MILES TOTAL PROJECT
04	Nap,Sol	12	2.8/3.3, 0.0/2.6

SHEET 139 OF 194

CROSS SECTIONS

SCALE: 1"=10'

EA 264141

W:\Solano TA - 58-0151B SR 12 Jameson Canyon\CADD\Cross Sections\58-0151B-Cross Sections Plot Template 121-162_Solano.dwg 6/9/2011 7:07 PM

TEMPLATE

PLOTTED BY	TN	DATE 10/2010
CHECKED BY	JC	DATE 10/2010
INKED BY		DATE
SURVEYED BY		DATE

GROUND

PLOTTED BY	TN	DATE 10/2010
CHECKED BY	JC	DATE 10/2010
PLANIMETERED BY		DATE
FIELD BOOK NO		DATE

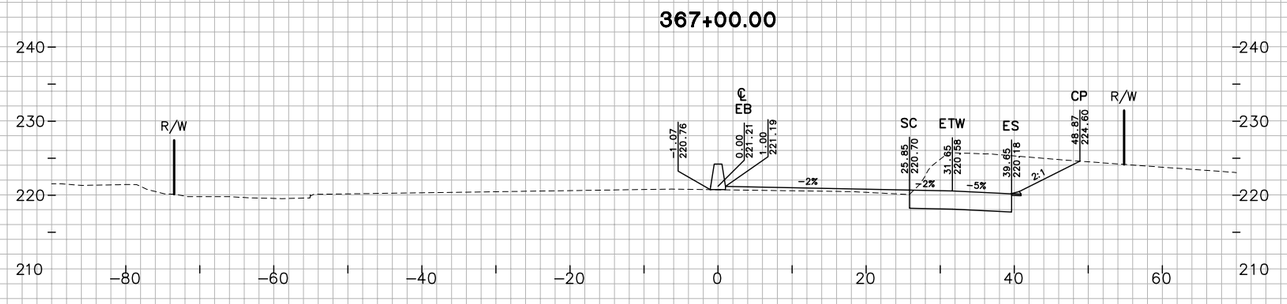

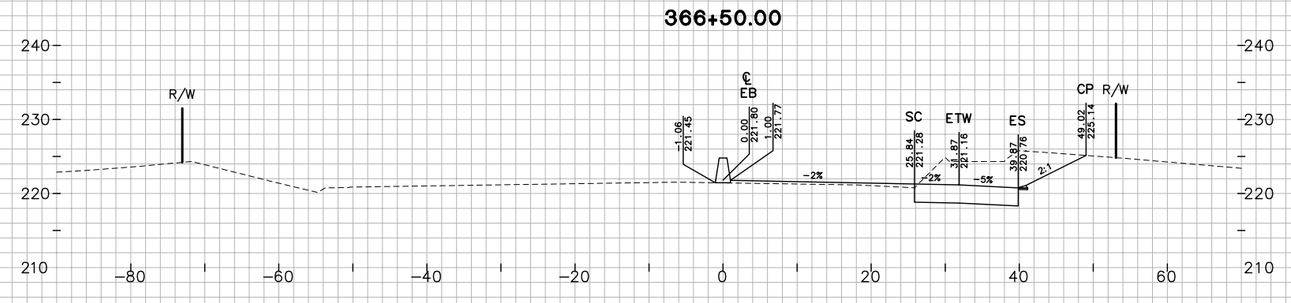

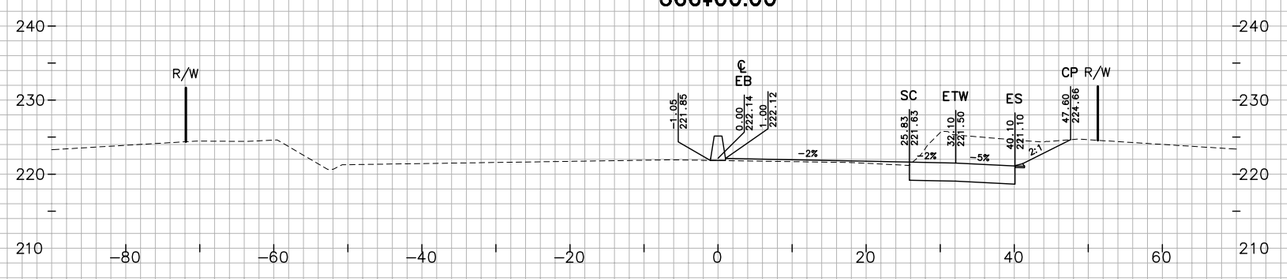

"JC" LINE

FOR EARTHWORK DEVELOPMENT ONLY

0 1 2 3

USERNAME => Ttnguyen

Dist	COUNTY	ROUTE	POST MILES TOTAL PROJECT
04	Nap,Sol	12	2.8/3.3, 0.0/2.6

CROSS SECTIONS

SCALE: 1"=10'

EA 264141

W:\Solano TA – 58-0151B SR 12 Jameson Canyon\CADD\Cross Sections\58-0151B-Cross Sections Plot Template 121-162_Solano.dwg 6/9/2011 7:07 PM

PLOTTED BY TN DATE 10/2010
CHECKED BY JC DATE 10/2010
INKED BY _____ DATE _____
SURVEYED BY _____ DATE _____

GROUND
PLOTTED BY TN DATE 10/2010
CHECKED BY JC DATE 10/2010
PLANIMETERED BY _____ DATE _____
FIELD BOOK NO _____ DATE _____

TEMPLATE
TN DATE 10/2010
JC DATE 10/2010
_____ DATE _____
_____ DATE _____

368+00.00

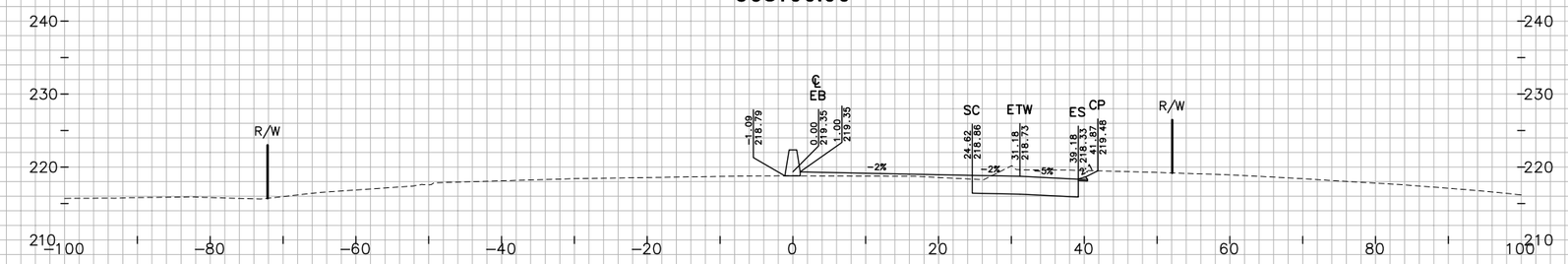

367+50.00

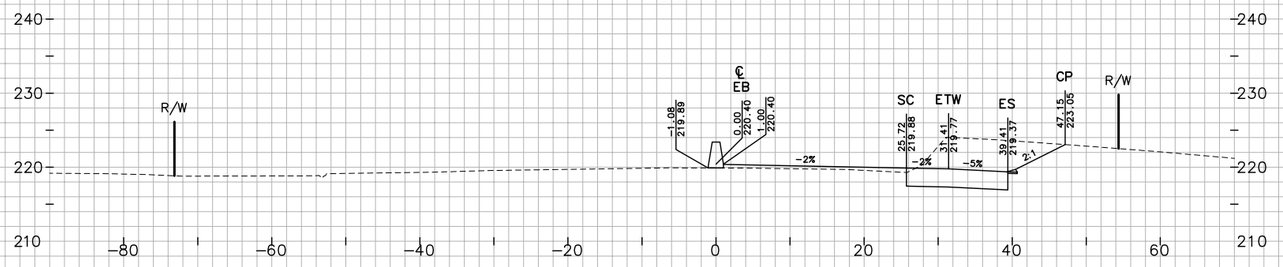

"JC" LINE

FOR EARTHWORK DEVELOPMENT ONLY

0 1 2 3

USERNAME => Ttnguyen

Dist	COUNTY	ROUTE	POST MILES TOTAL PROJECT
04	Nap,Sol	12	2.8/3.3, 0.0/2.6

SHEET 141 OF 194

CROSS SECTIONS

SCALE: 1"=10'

EA 264141

W:\Solano TA - 58-0151B SR 12 Jameson Canyon\CADD\Cross Sections\58-0151B-Cross Sections Plot Template 121-162_Solano.dwg 6/9/2011 7:08 PM

TEMPLATE

PLOTTED BY	TN	DATE 10/2010
CHECKED BY	JC	DATE 10/2010
INKED BY		DATE
SURVEYED BY		DATE

GROUND

PLOTTED BY	TN	DATE 10/2010
CHECKED BY	JC	DATE 10/2010
PLANIMETERED BY		DATE
FIELD BOOK NO		DATE

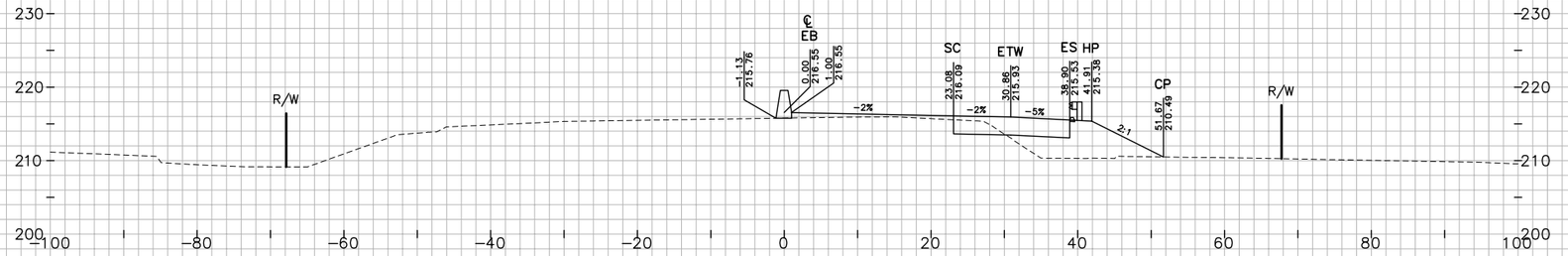

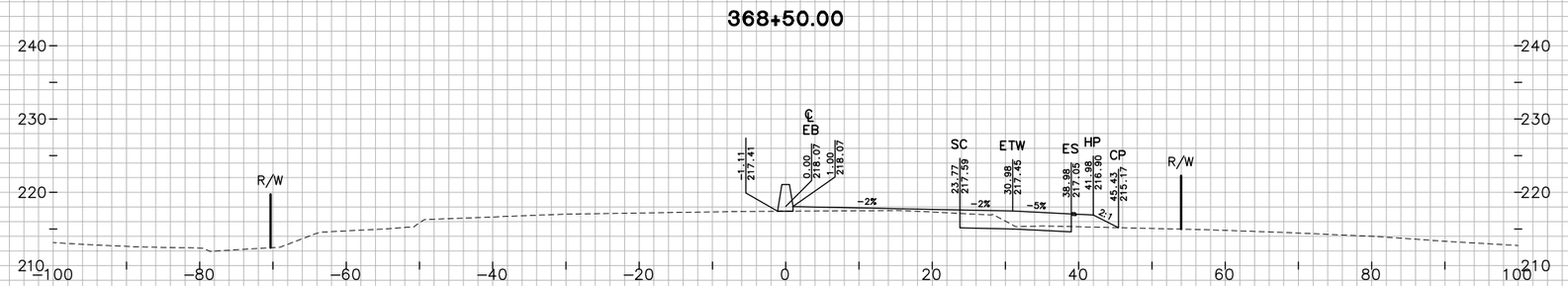

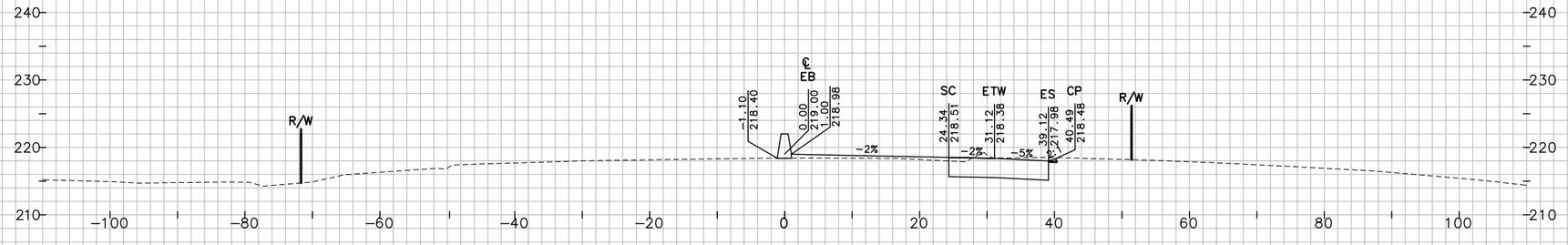

"JC" LINE

FOR EARTHWORK DEVELOPMENT ONLY

0 1 2 3

USERNAME => Ttnguyen

Dist	COUNTY	ROUTE	POST MILES TOTAL PROJECT
04	Nap,Sol	12	2.8/3.3, 0.0/2.6

SHEET 142 OF 194

CROSS SECTIONS

SCALE: 1"=10'

EA 264141

W:\Solano TA - 58-0151B SR 12 Jameson Canyon\CADD\Cross Sections\58-0151B-Cross Sections Plot Template 121-162_Solano.dwg 6/9/2011 7:08 PM

GROUND TEMPLATE

PLOTTED BY	TN	DATE	10/2010
CHECKED BY	JC	DATE	10/2010
INKED BY		DATE	
SURVEYED BY		DATE	
PLOTTED BY	TN	DATE	
CHECKED BY	JC	DATE	
PLANIMETERED BY		DATE	
FIELD BOOK NO		DATE	

370+50.00

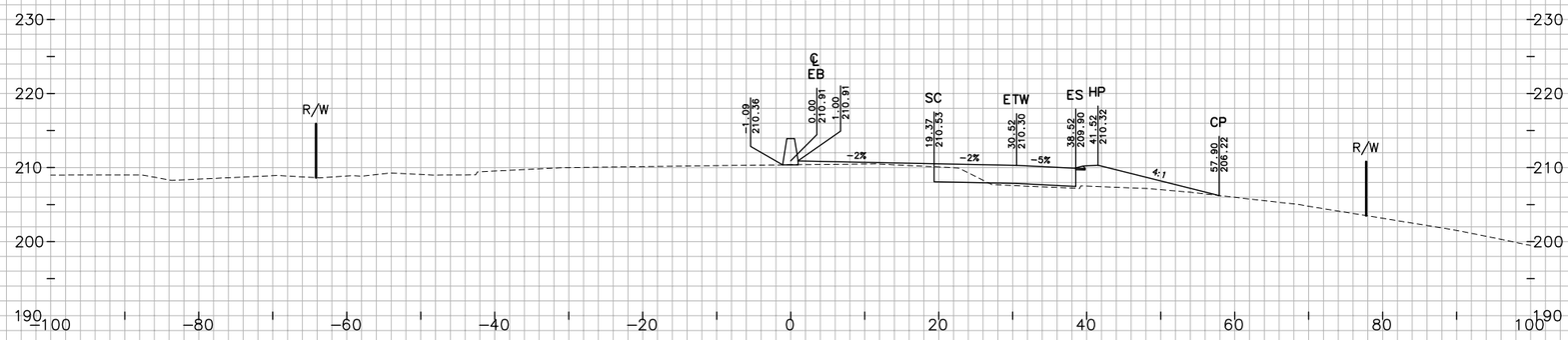

370+00.00

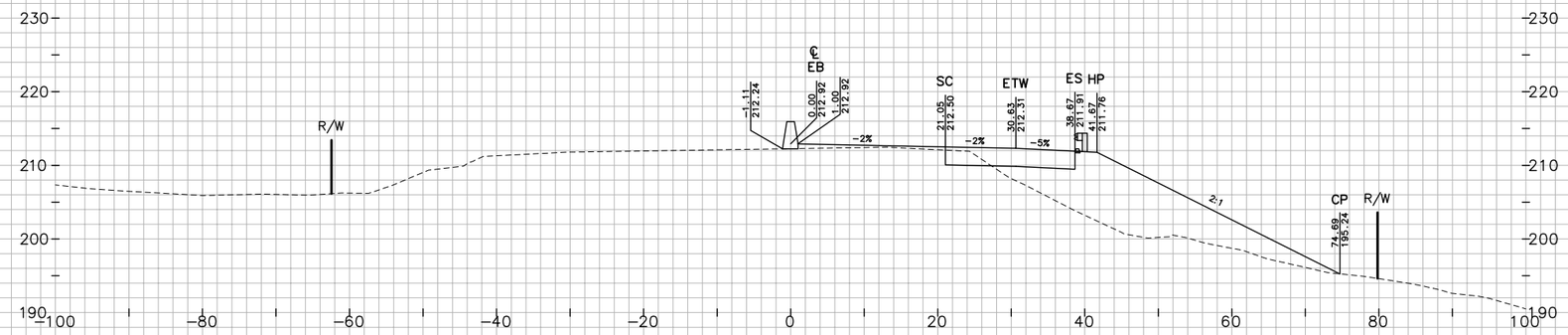

369+50.00

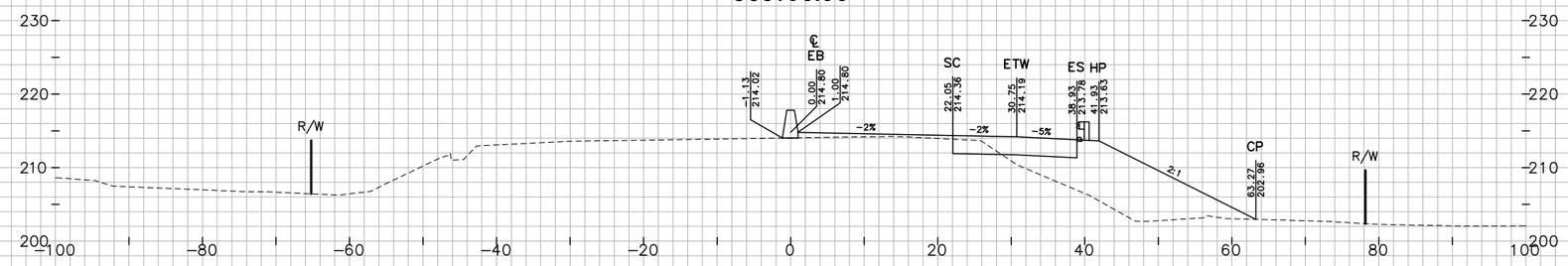

"JC" LINE

FOR EARTHWORK DEVELOPMENT ONLY

0 1 2 3

USERNAME => Ttnguyen

Dist	COUNTY	ROUTE	POST MILES TOTAL PROJECT
04	Nap,Sol	12	2.8/3.3, 0.0/2.6

SHEET 143 OF 194

CROSS SECTIONS

SCALE: 1"=10'

EA 264141

W:\Solano TA - 58-0151B SR 12 Jameson Canyon\CADD\Cross Sections\58-0151B-Cross Sections Plot Template 121-162_Solano.dwg 6/9/2011 7:08 PM

371+50.00

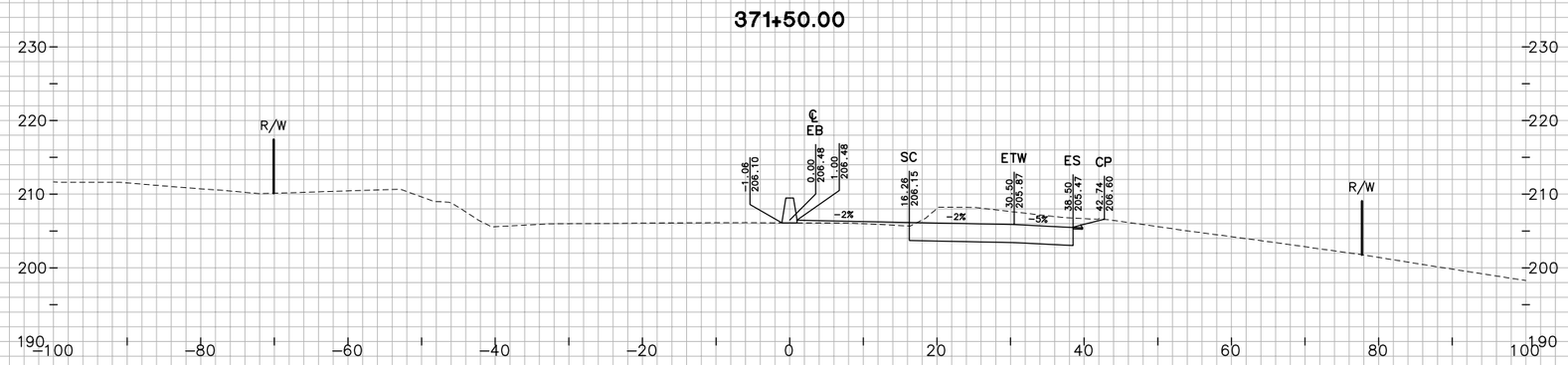

371+00.00

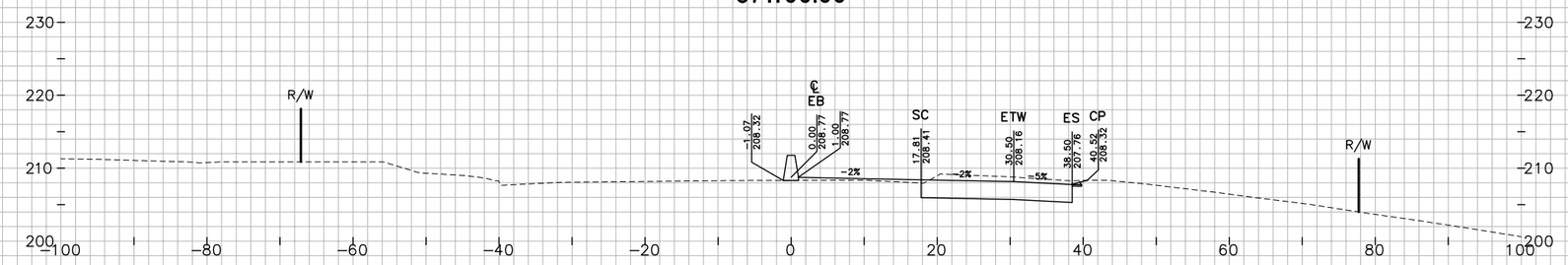

370+81.18

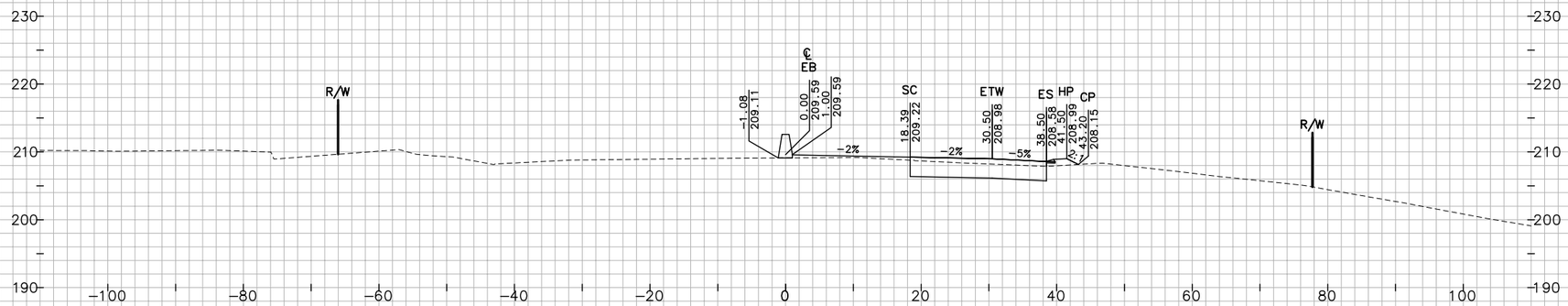

"JC" LINE

FOR EARTHWORK DEVELOPMENT ONLY

0 1 2 3

USERNAME => Ttnguyen

PLOTTED BY	TN	DATE	10/2010
CHECKED BY	JC	DATE	10/2010
INKED BY		DATE	
SURVEYED BY		DATE	
GROUND			
PLOTTED BY	TN	DATE	10/2010
CHECKED BY	JC	DATE	10/2010
PLANIMETERED BY		DATE	
FIELD BOOK NO		DATE	
TEMPLATE	TN	DATE	10/2010
	JC	DATE	10/2010
		DATE	
		DATE	

Dist	COUNTY	ROUTE	POST MILES TOTAL PROJECT
04	Nap, Sol	12	2.8/3.3, 0.0/2.6

CROSS SECTIONS

SCALE: 1"=10'

EA 264141

W:\Solano TA - 58-0151B SR 12 Jameson Canyon\CADD\Cross Sections\58-0151B-Cross Sections Plot Template 121-162_Solano.dwg 6/9/2011 7:08 PM

GROUND
PLOTTED BY TN DATE 10/2010
CHECKED BY JC DATE 10/2010
INKED BY _____ DATE _____
SURVEYED BY _____ DATE _____

TEMPLATE
PLOTTED BY TN DATE 10/2010
CHECKED BY JC DATE 10/2010
PLANIMETERED BY _____ DATE _____
FIELD BOOK NO _____ DATE _____

373+00.00

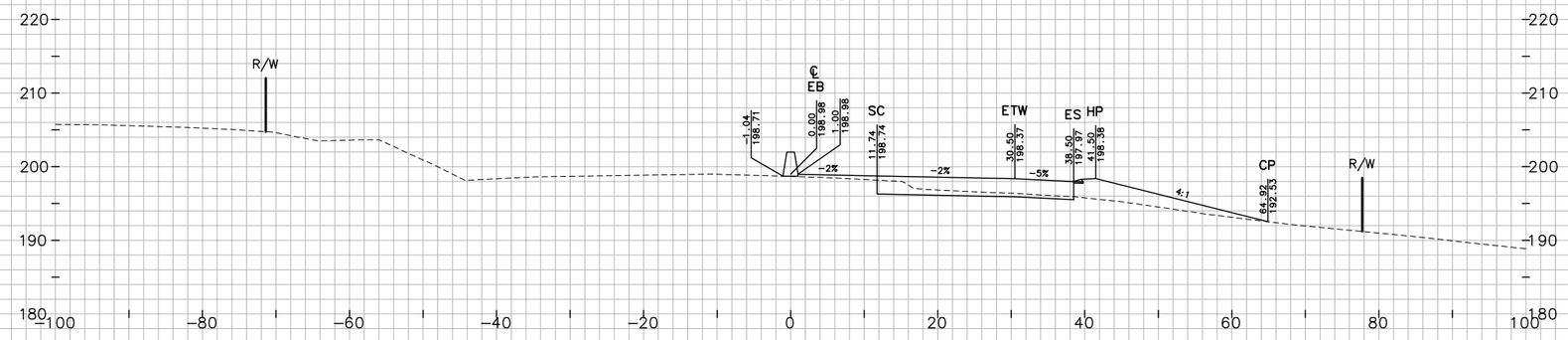

372+50.00

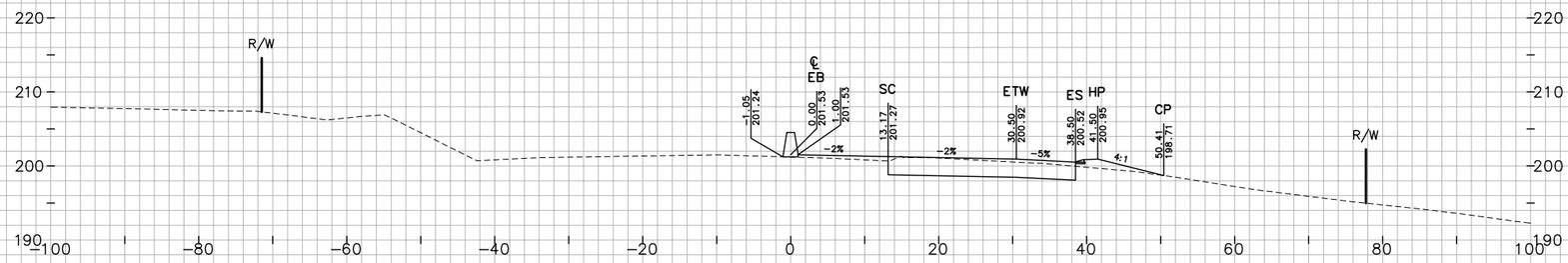

372+00.00

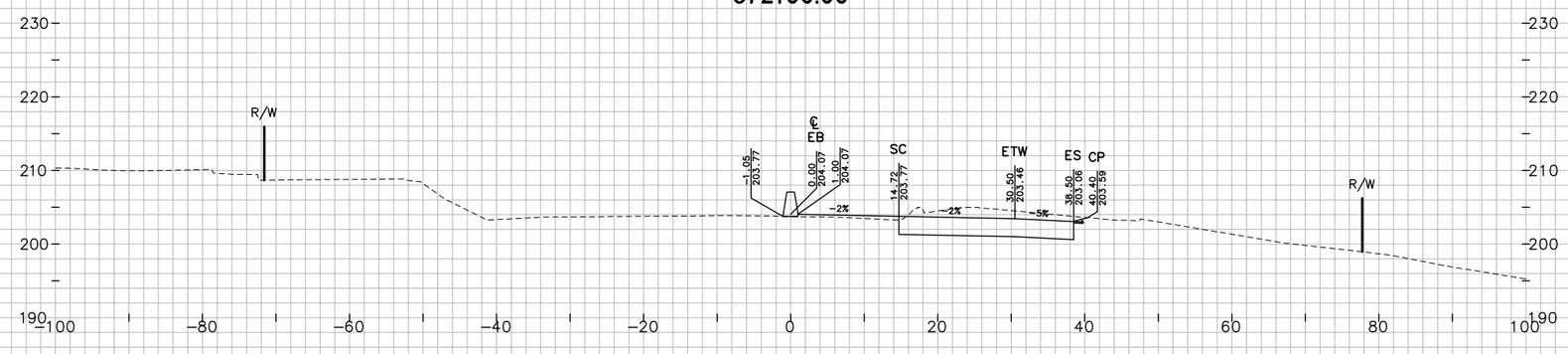

"JC" LINE

FOR EARTHWORK DEVELOPMENT ONLY

0 1 2 3

USERNAME => Ttnguyen

Dist	COUNTY	ROUTE	POST MILES TOTAL PROJECT
04	Nap,Sol	12	2.8/3.3, 0.0/2.6

SHEET 145 OF 194

CROSS SECTIONS

SCALE: 1"=10'

EA 264141

W:\Solano TA - 58-0151B SR 12 Jameson Canyon\CADD\Cross Sections\58-0151B-Cross Sections Plot Template 121-162_Solano.dwg 6/9/2011 7:09 PM

374+50.00

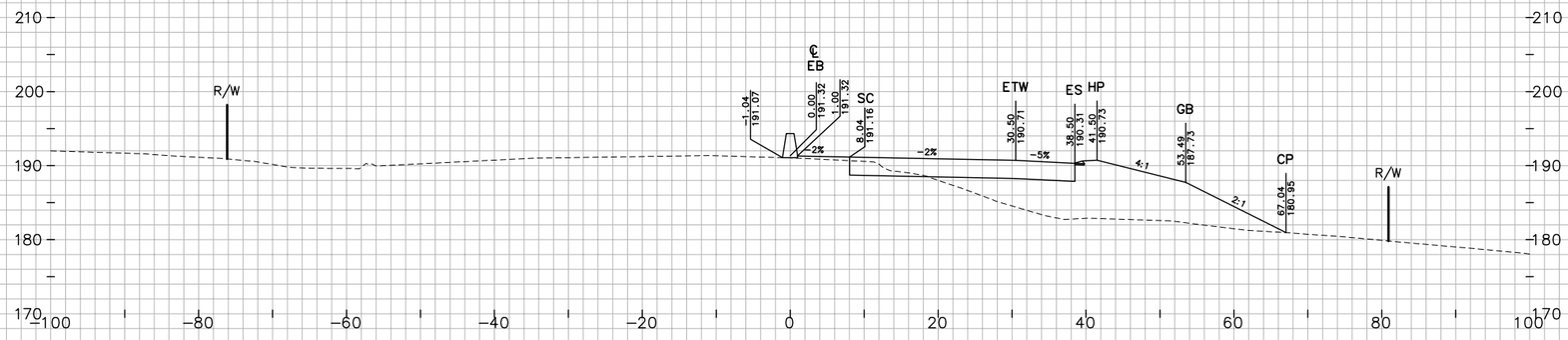

374+00.00

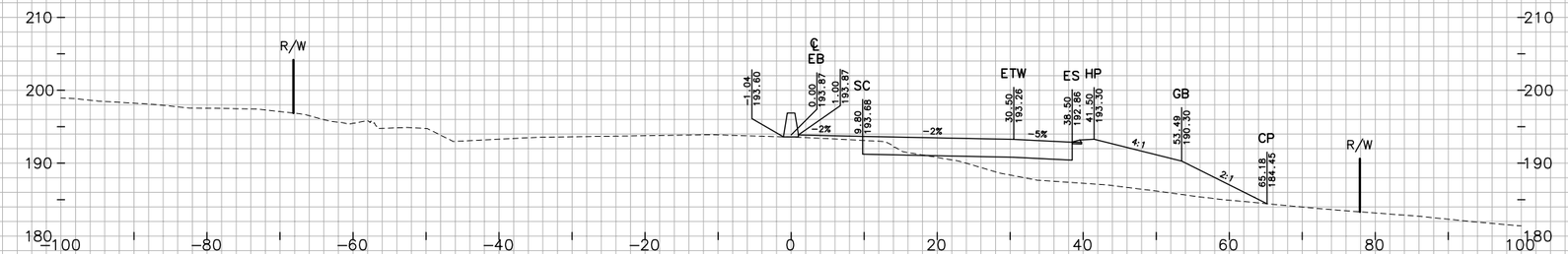

373+50.00

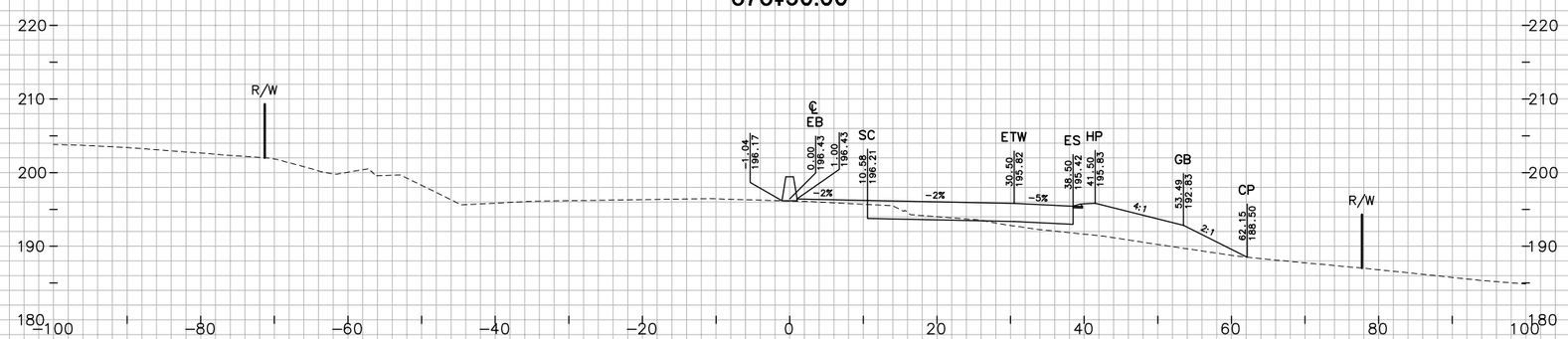

"JC" LINE

FOR EARTHWORK DEVELOPMENT ONLY

0 1 2 3

USERNAME => Ttnguyen

GROUND			TEMPLATE		
PLOTTED BY	TN	DATE 10/2010	PLOTTED BY	TN	DATE 10/2010
CHECKED BY	JC	DATE 10/2010	CHECKED BY	JC	DATE 10/2010
INKED BY		DATE	PLANIMETERED BY		DATE
SURVEYED BY		DATE	FIELD BOOK NO		DATE

Dist	COUNTY	ROUTE	POST MILES TOTAL PROJECT
04	Nap,Sol	12	2.8/3.3, 0.0/2.6

SHEET 146 OF 194

CROSS SECTIONS

SCALE: 1"=10'

EA 264141

W:\Solano TA - 58-0151B SR 12 Jameson Canyon\CADD\Cross Sections\58-0151B-Cross Sections Plot Template 121-162_Solano.dwg 6/9/2011 7:09 PM

PLOTTED BY TN DATE 10/2010
CHECKED BY JC DATE 10/2010
INKED BY _____ DATE _____
SURVEYED BY _____ DATE _____

GROUND
PLOTTED BY _____ DATE _____
CHECKED BY _____ DATE _____
PLANIMETERED BY _____ DATE _____
FIELD BOOK NO _____

TEMPLATE
PLOTTED BY TN DATE 10/2010
CHECKED BY JC DATE 10/2010
PLANIMETERED BY _____ DATE _____
FIELD BOOK NO _____ DATE _____

376+00.00

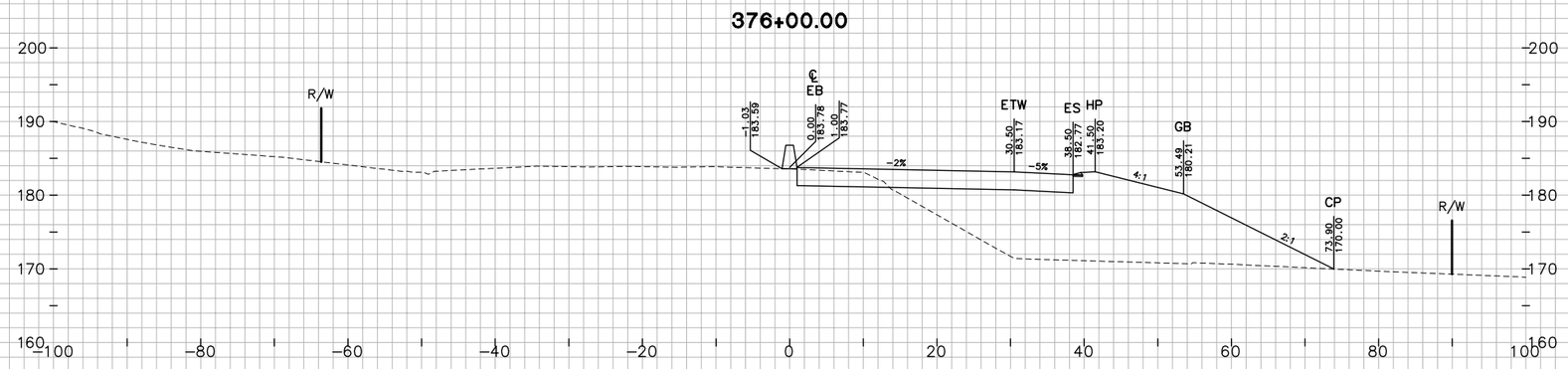

375+50.00

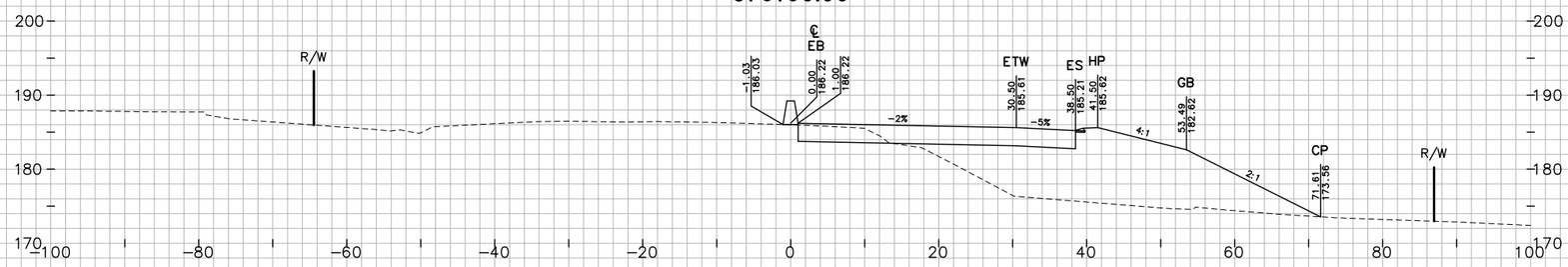

375+00.00

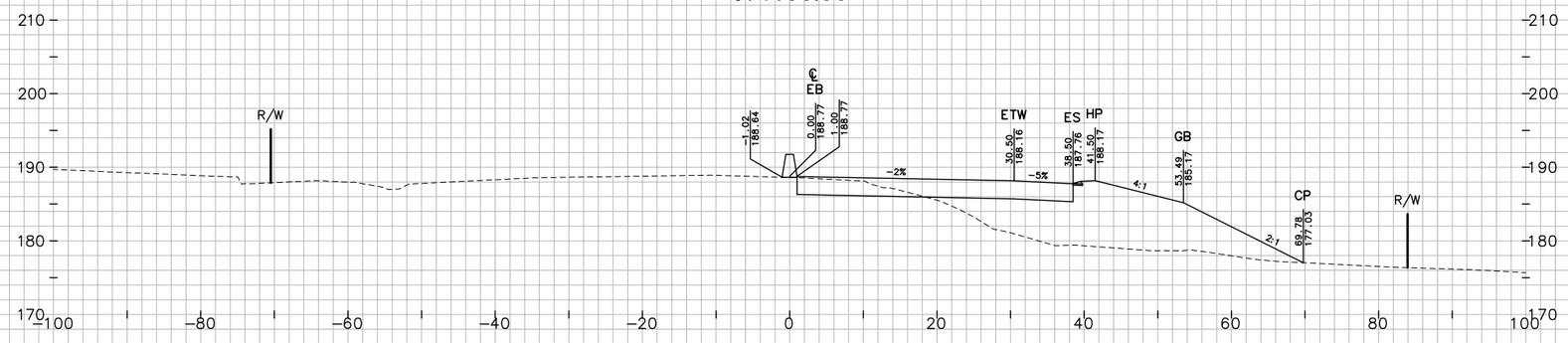

"JC" LINE

FOR EARTHWORK DEVELOPMENT ONLY

0 1 2 3

USERNAME => Ttnguyen

Dist	COUNTY	ROUTE	POST MILES TOTAL PROJECT
04	Nap,Sol	12	2.8/3.3, 0.0/2.6

CROSS SECTIONS

SCALE: 1"=10'

EA 264141

W:\Solano TA - 58-0151B SR 12 Jameson Canyon\CADD\Cross Sections\58-0151B-Cross Sections Plot Template 121-162_Solano.dwg 6/9/2011 7:09 PM

TEMPLATE

PLOTTED BY	TN	DATE 10/2010
CHECKED BY	JC	DATE 10/2010
INKED BY		DATE
SURVEYED BY		DATE

GROUND

PLOTTED BY	TN	DATE 10/2010
CHECKED BY	JC	DATE 10/2010
PLANIMETERED BY		DATE
FIELD BOOK NO		DATE

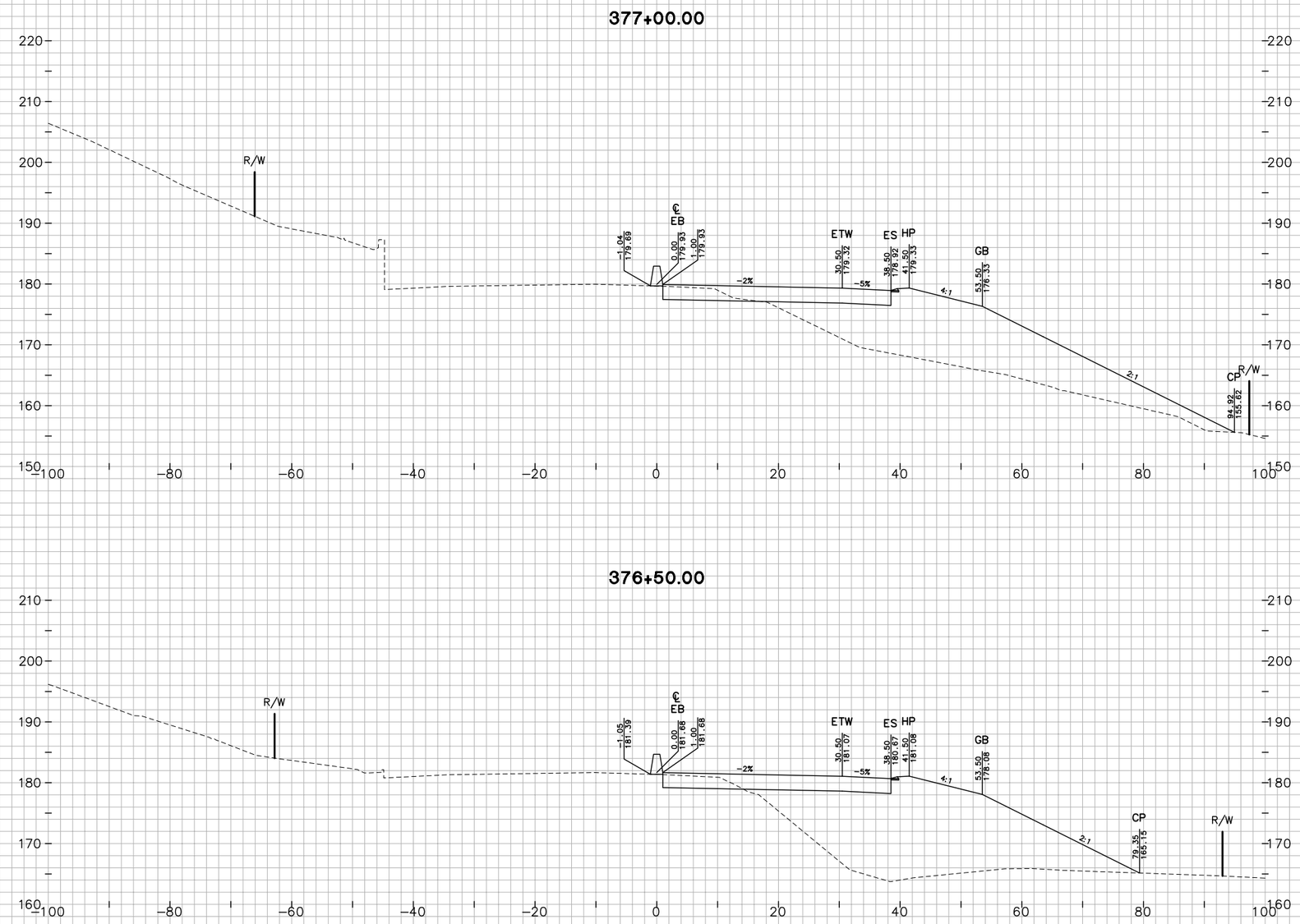

"JC" LINE

FOR EARTHWORK DEVELOPMENT ONLY

0 1 2 3

USERNAME => Ttnguyen

Dist	COUNTY	ROUTE	POST MILES TOTAL PROJECT
04	Nap,Sol	12	2.8/3.3, 0.0/2.6

CROSS SECTIONS

SCALE: 1"=10'

EA 264141

W:\Solano TA - 58-0151B SR 12 Jameson Canyon\CADD\Cross Sections\58-0151B-Cross Sections Plot Template 121-162_Solano.dwg 6/9/2011 7:09 PM

PLOTTED BY ____ DATE 10/2010
CHECKED BY JC DATE 10/2010
INKED BY ____ DATE ____
SURVEYED BY ____ DATE ____

GROUND
TN ____ DATE 10/2010
JC ____ DATE 10/2010
____ DATE ____
____ DATE ____

PLOTTED BY ____ DATE ____
CHECKED BY ____ DATE ____
INKED BY ____ DATE ____
SURVEYED BY ____ DATE ____

TEMPLATE
TN ____ DATE 10/2010
JC ____ DATE 10/2010
PLANIMETERED BY ____ DATE ____
FIELD BOOK NO ____ DATE ____

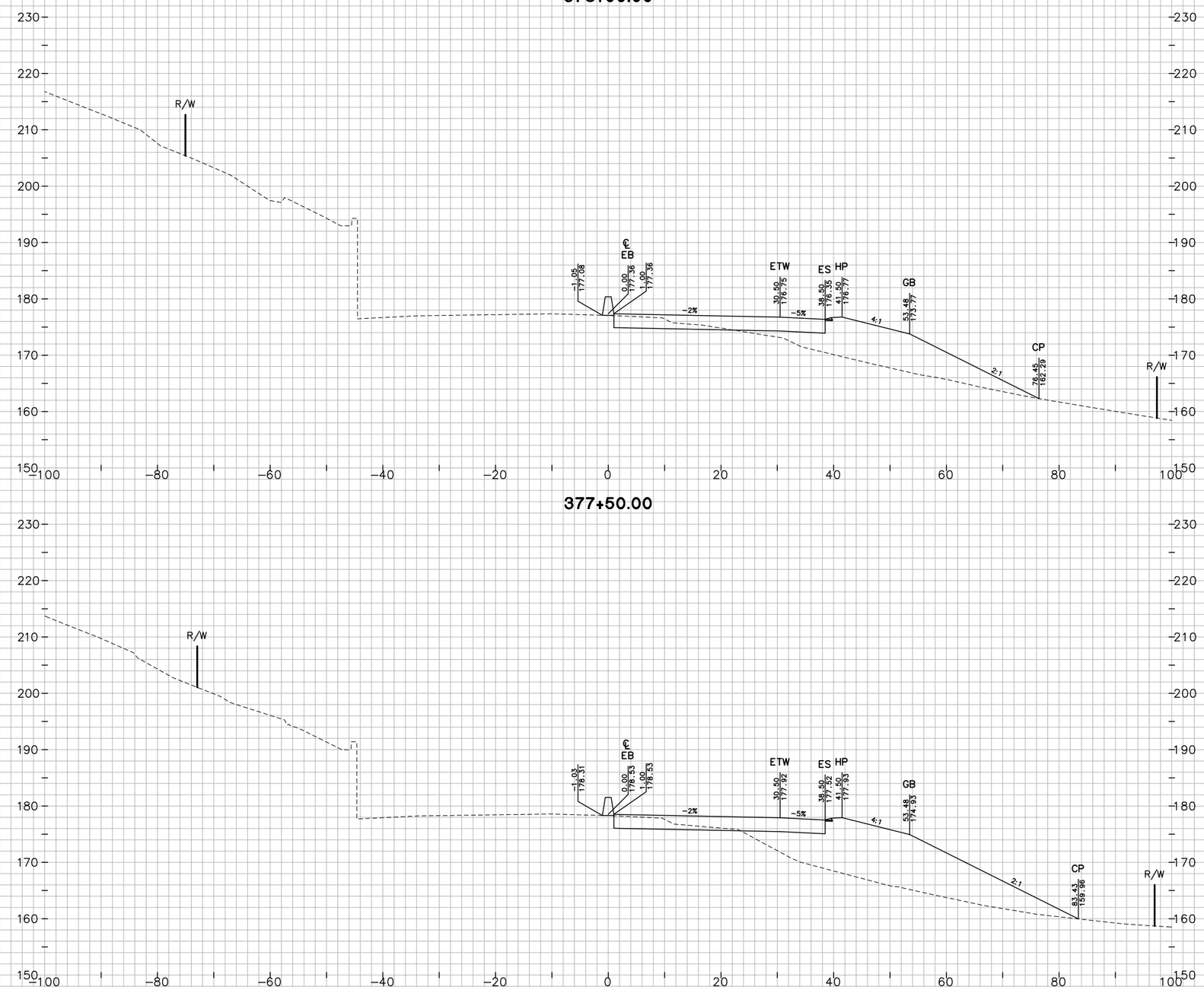

"JC" LINE

FOR EARTHWORK DEVELOPMENT ONLY

0 1 2 3

USERNAME => Ttnguyen

Dist	COUNTY	ROUTE	POST MILES TOTAL PROJECT
04	Nap,Sol	12	2.8/3.3, 0.0/2.6

EA 264141

SHEET 149 OF 194

CROSS SECTIONS

SCALE: 1"=10'

W:\Solano TA – 58-0151B SR 12 Jameson Canyon\CADD\Cross Sections\58-0151B-Cross Sections Plot Template 121-162_Solano.dwg 6/9/2011 7:10 PM

PLOTTED BY _____ DATE 10/2010
CHECKED BY JC DATE 10/2010
INKED BY _____ DATE _____
SURVEYED BY _____ DATE _____

GROUND
PLOTTED BY TN DATE 10/2010
CHECKED BY JC DATE 10/2010
PLANIMETERED BY _____ DATE _____
FIELD BOOK NO _____ DATE _____

TEMPLATE
PLOTTED BY TN DATE 10/2010
CHECKED BY JC DATE 10/2010
INKED BY _____ DATE _____
SURVEYED BY _____ DATE _____

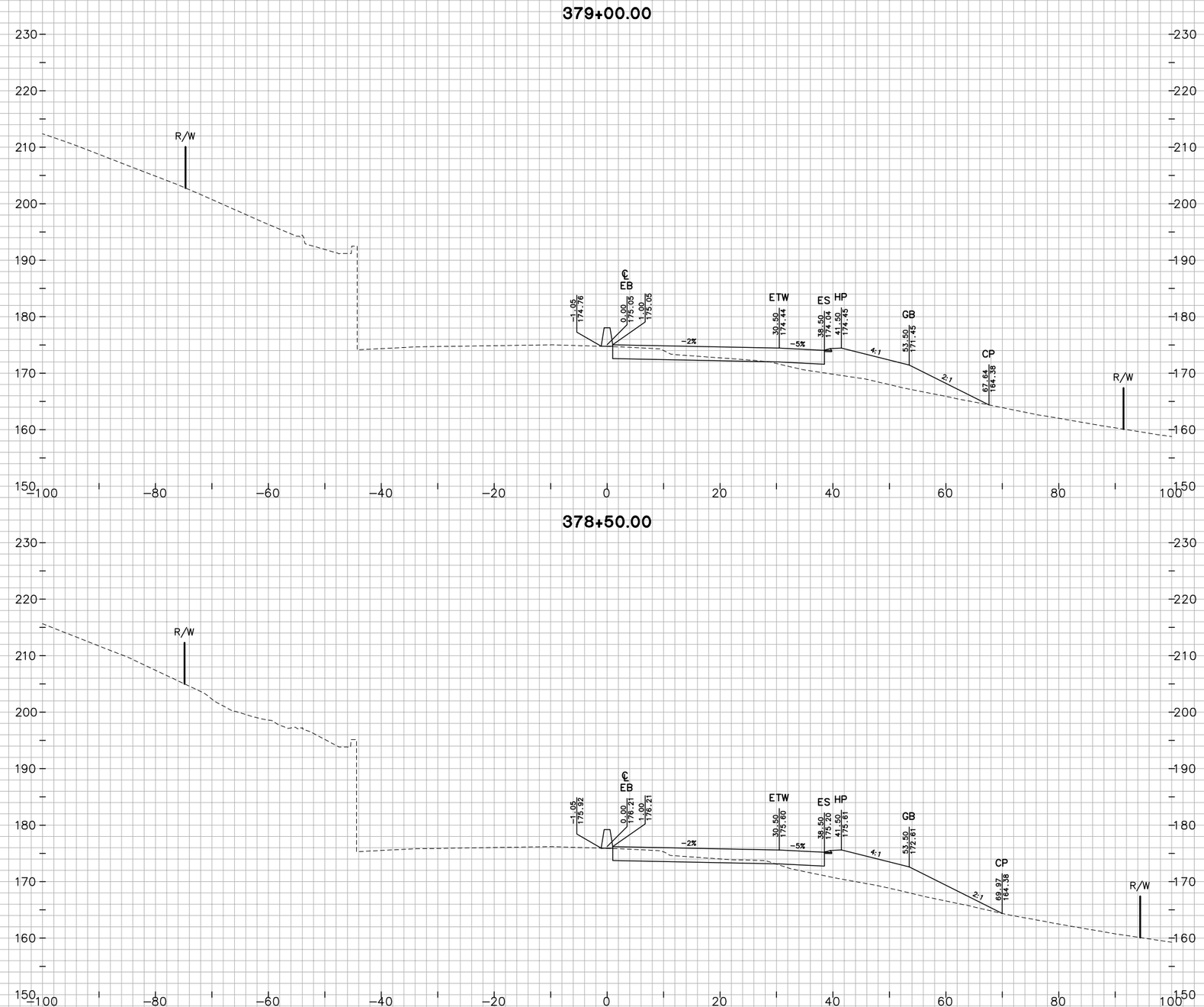

"JC" LINE

FOR EARTHWORK DEVELOPMENT ONLY

0 1 2 3

USERNAME => Ttnguyen

Dist	COUNTY	ROUTE	POST MILES TOTAL PROJECT
04	Nap,Sol	12	2.8/3.3, 0.0/2.6

SHEET 150 OF 194

CROSS SECTIONS

SCALE: 1"=10'

EA 264141

W:\Solano TA - 58-0151B SR 12 Jameson Canyon\CADD\Cross Sections\58-0151B-Cross Sections Plot Template 121-162_Solano.dwg 6/9/2011 7:10 PM

380+00.00

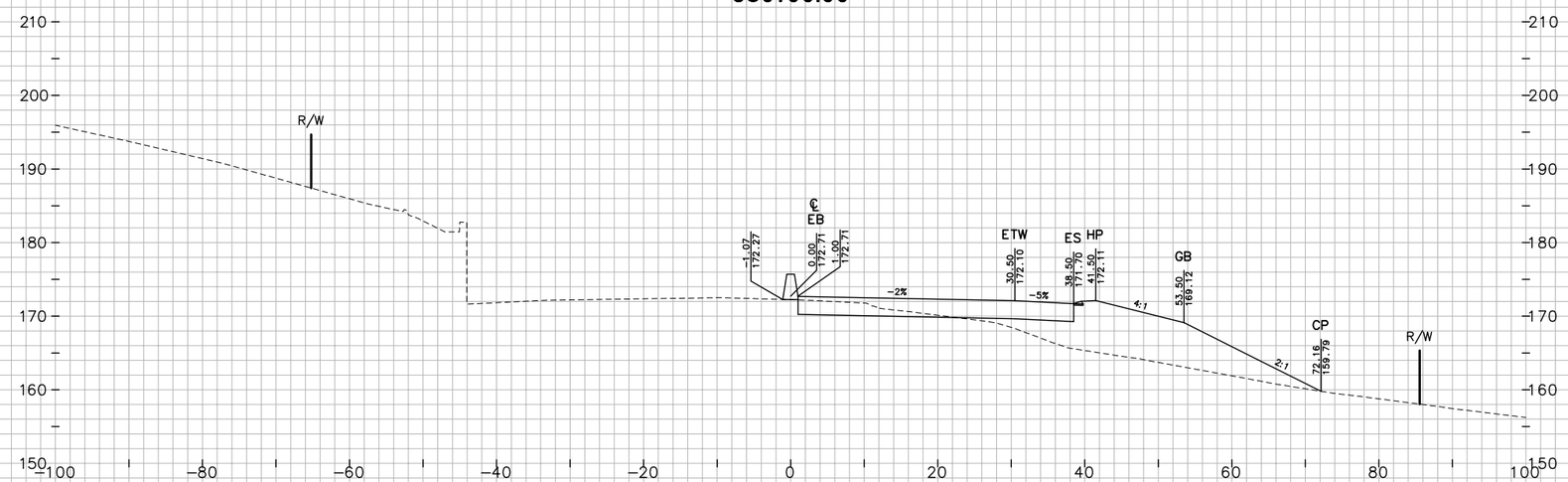

379+50.00

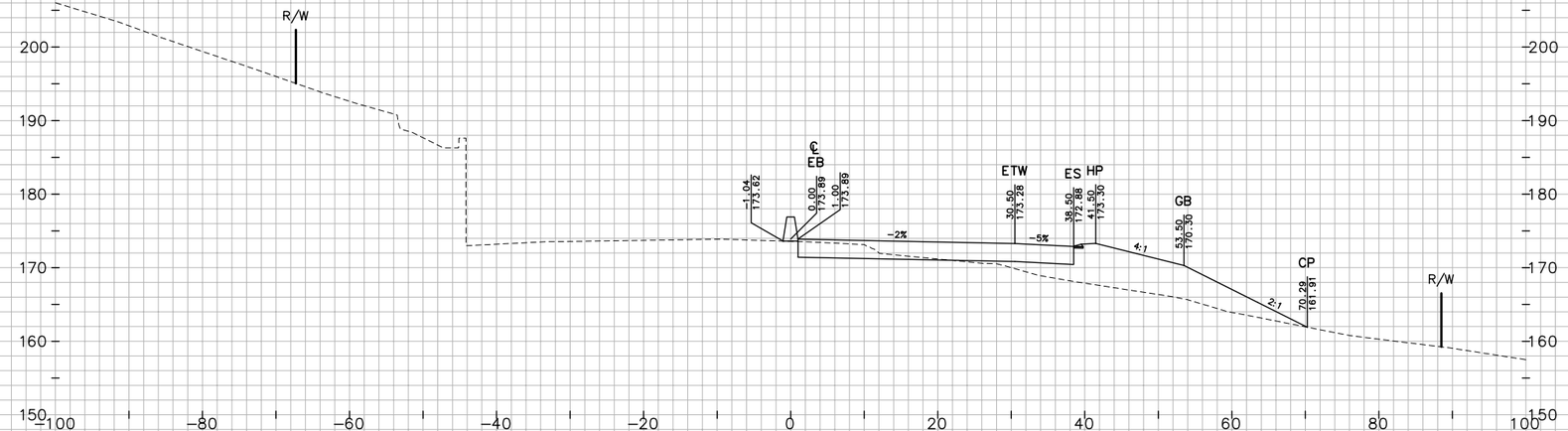

"JC" LINE

FOR EARTHWORK DEVELOPMENT ONLY

0 1 2 3

USERNAME => Ttnguyen

PLOTTED BY	TN	DATE	10/2010
CHECKED BY	JC	DATE	10/2010
INKED BY		DATE	
SURVEYED BY		DATE	
GROUND			
PLOTTED BY	TN	DATE	10/2010
CHECKED BY	JC	DATE	10/2010
PLANIMETERED BY		DATE	
FIELD BOOK NO		DATE	
TEMPLATE	TN	DATE	10/2010
	JC	DATE	10/2010
		DATE	
		DATE	

Dist	COUNTY	ROUTE	POST MILES TOTAL PROJECT
04	Nap,Sol	12	2.8/3.3, 0.0/2.6

SHEET 151 OF 194

CROSS SECTIONS

SCALE: 1"=10'

EA 264141

W:\Solano TA – 58-0151B SR 12 Jameson Canyon\CADD\Cross Sections\58-0151B-Cross Sections Plot Template 121-162_Solano.dwg 6/9/2011 7:10 PM

PLOTTED BY		
CHECKED BY		
INKED BY		
SURVEYED BY		

GROUND		
TN	DATE	10/2010
JC	DATE	10/2010
	DATE	
	DATE	

TEMPLATE		
TN	DATE	10/2010
JC	DATE	10/2010
	DATE	
	DATE	

PLOTTED BY	
CHECKED BY	
PLANIMETERED BY	
FIELD BOOK NO	

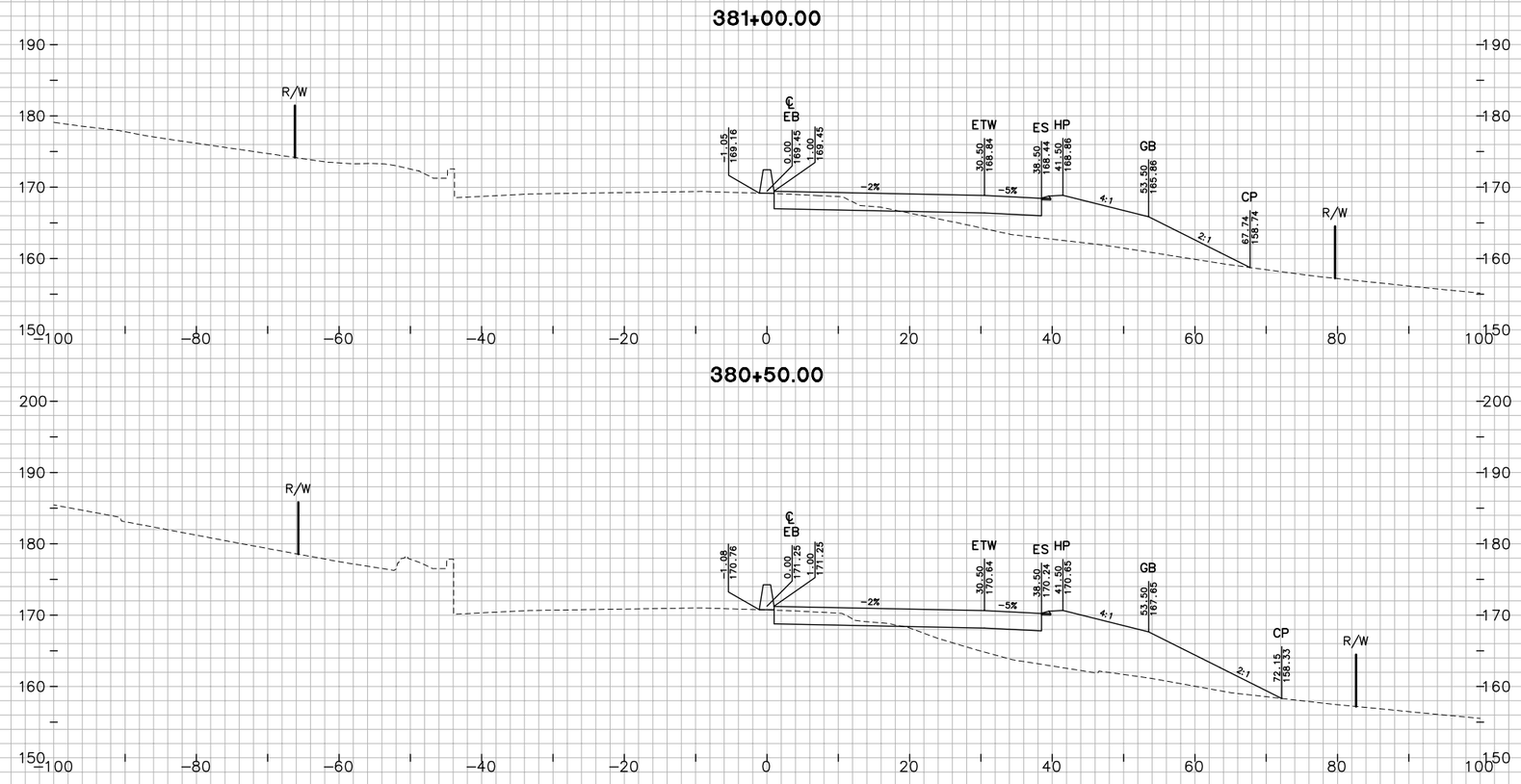

"JC" LINE

FOR EARTHWORK DEVELOPMENT ONLY

0 1 2 3

USERNAME => Ttnguyen

Dist	COUNTY	ROUTE	POST MILES TOTAL PROJECT
04	Nap,Sol	12	2.8/3.3, 0.0/2.6

CROSS SECTIONS

SCALE: 1"=10'

EA 264141

W:\Solano TA - 58-0151B SR 12 Jameson Canyon\CADD\Cross Sections\58-0151B-Cross Sections Plot Template 121-162_Solano.dwg 6/9/2011 7:10 PM

PLOTTED BY TN DATE 10/2010
CHECKED BY JC DATE 10/2010
INKED BY _____ DATE _____
SURVEYED BY _____ DATE _____

GROUND
PLOTTED BY _____ DATE _____
CHECKED BY _____ DATE _____
PLANIMETERED BY _____ DATE _____
FIELD BOOK NO _____

TEMPLATE
PLOTTED BY TN DATE 10/2010
CHECKED BY JC DATE 10/2010
PLANIMETERED BY _____ DATE _____
FIELD BOOK NO _____ DATE _____

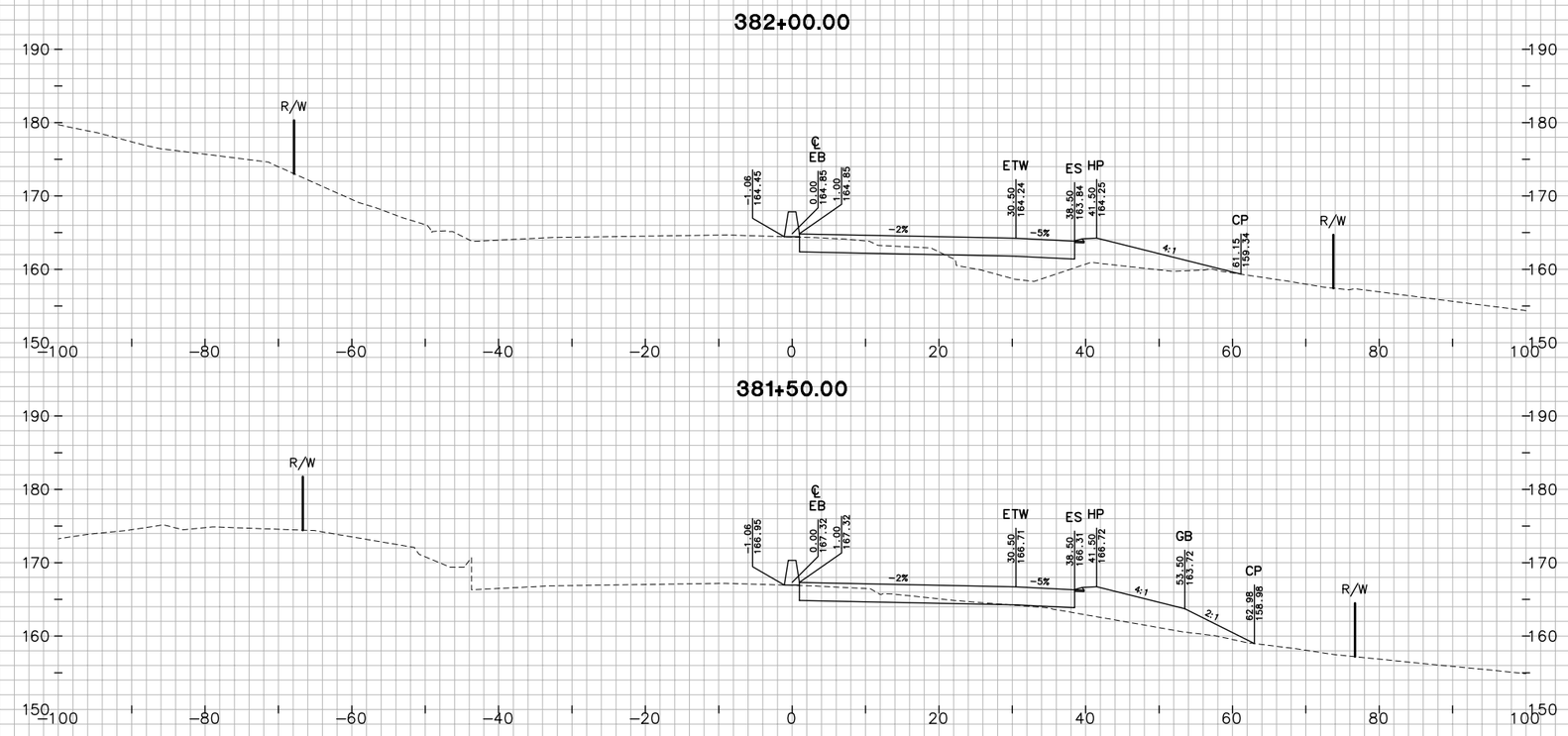

"JC" LINE

FOR EARTHWORK DEVELOPMENT ONLY

0 1 2 3

USERNAME => Ttnguyen

Dist	COUNTY	ROUTE	POST MILES TOTAL PROJECT
04	Nap,Sol	12	2.8/3.3, 0.0/2.6

SHEET 153 OF 194

CROSS SECTIONS

SCALE: 1"=10'

EA 264141

W:\Solano TA - 58-0151B SR 12 Jameson Canyon\CADD\Cross Sections\58-0151B-Cross Sections Plot Template 121-162_Solano.dwg 6/9/2011 7:11 PM

GROUND
PLOTTED BY TN DATE 10/2010
CHECKED BY JC DATE 10/2010
INKED BY _____ DATE _____
SURVEYED BY _____ DATE _____

TEMPLATE
PLOTTED BY TN DATE
CHECKED BY JC DATE
PLANIMETERED BY _____ DATE
FIELD BOOK NO _____ DATE

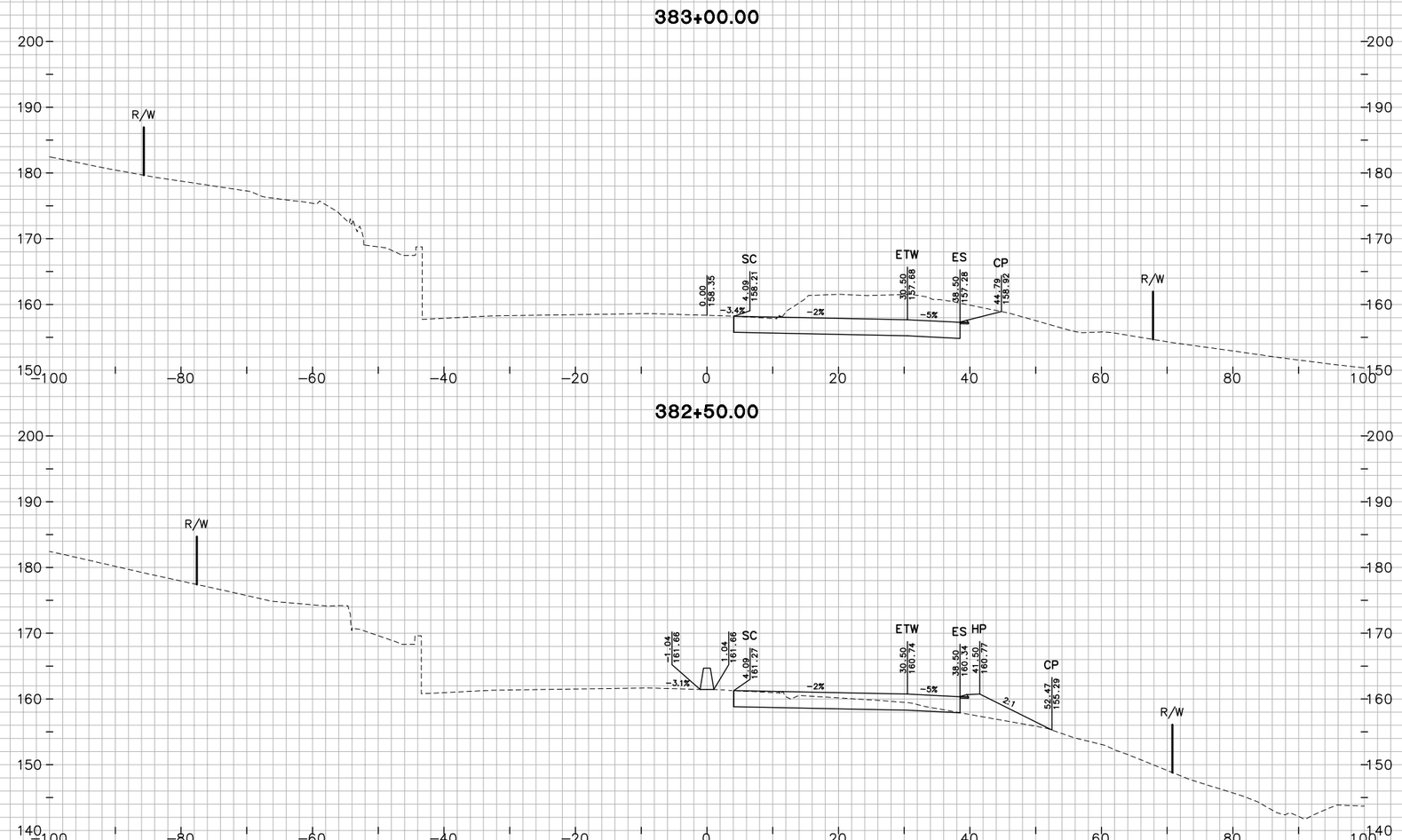

"JC" LINE

FOR EARTHWORK DEVELOPMENT ONLY

0 1 2 3

USERNAME => Ttnguyen

Dist	COUNTY	ROUTE	POST MILES TOTAL PROJECT
04	Nap,Sol	12	2.8/3.3, 0.0/2.6

SHEET 154 OF 194

CROSS SECTIONS

SCALE: 1"=10'

EA 264141

W:\Solano TA - 58-0151B SR 12 Jameson Canyon\CADD\Cross Sections\58-0151B-Cross Sections Plot Template 121-162_Solano.dwg 6/9/2011 7:11 PM

PLOTTED BY	TN	10/2010
CHECKED BY	JC	10/2010
INKED BY		
SURVEYED BY		

GROUND

PLOTTED BY	TN	DATE
CHECKED BY	JC	DATE
INKED BY		DATE
SURVEYED BY		DATE

TEMPLATE

PLOTTED BY	TN	DATE
CHECKED BY	JC	DATE
PLANIMETERED BY		DATE
FIELD BOOK NO		DATE

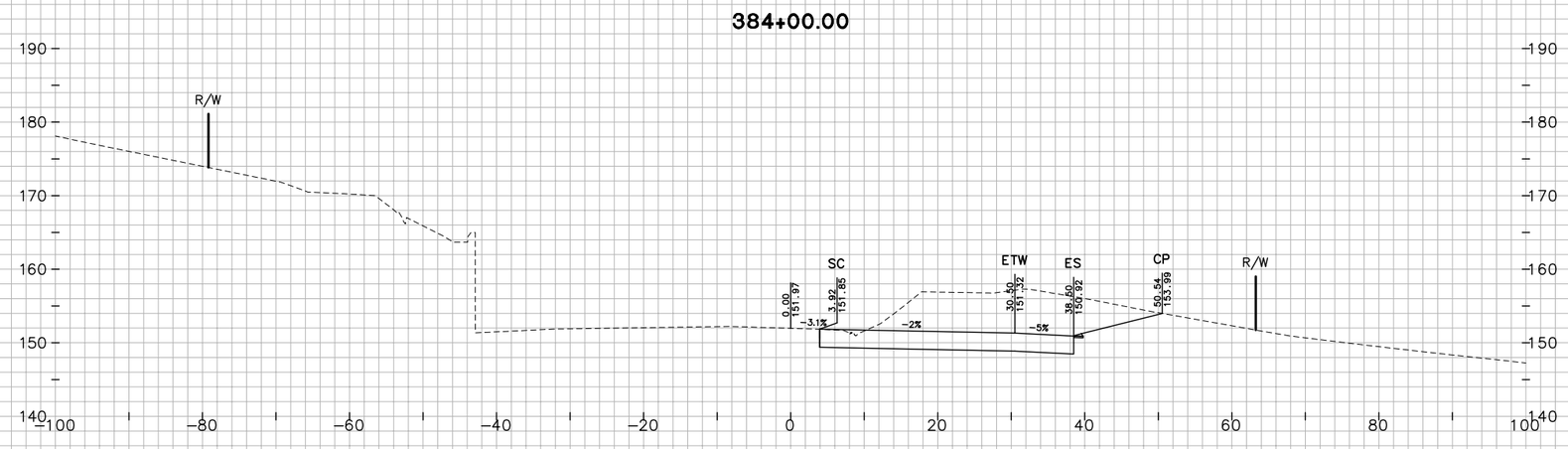

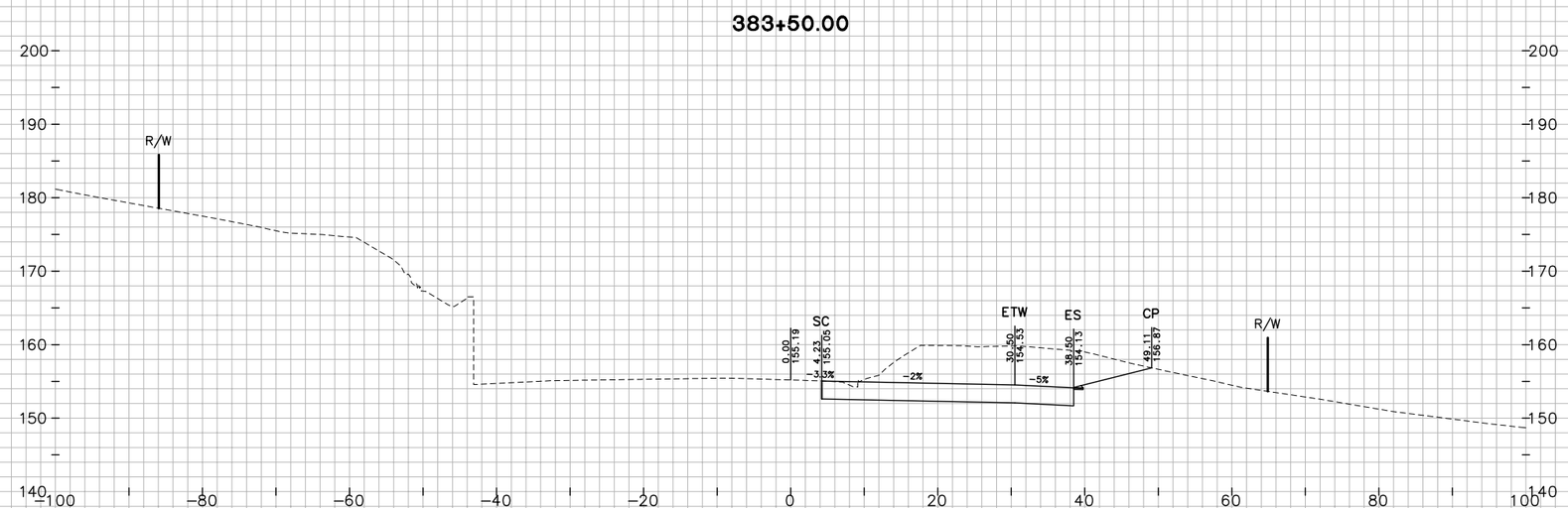

Dist	COUNTY	ROUTE	POST MILES TOTAL PROJECT
04	Nap,Sol	12	2.8/3.3, 0.0/2.6

SHEET 155 OF 194

CROSS SECTIONS

SCALE: 1"=10'

FOR EARTHWORK DEVELOPMENT ONLY

0 1 2 3

USERNAME => Ttnguyen

EA 264141

W:\Solano TA - 58-0151B SR 12 Jameson Canyon\CADD\Cross Sections\58-0151B-Cross Sections Plot Template 121-162_Solano.dwg 6/9/2011 7:11 PM

TEMPLATE

PLOTTED BY	TN	DATE 10/2010
CHECKED BY	JC	DATE 10/2010
LINKED BY		DATE
SURVEYED BY		DATE

GROUND

PLOTTED BY		DATE
CHECKED BY		DATE
PLANIMETERED BY		DATE
FIELD BOOK NO		DATE

385+00.00

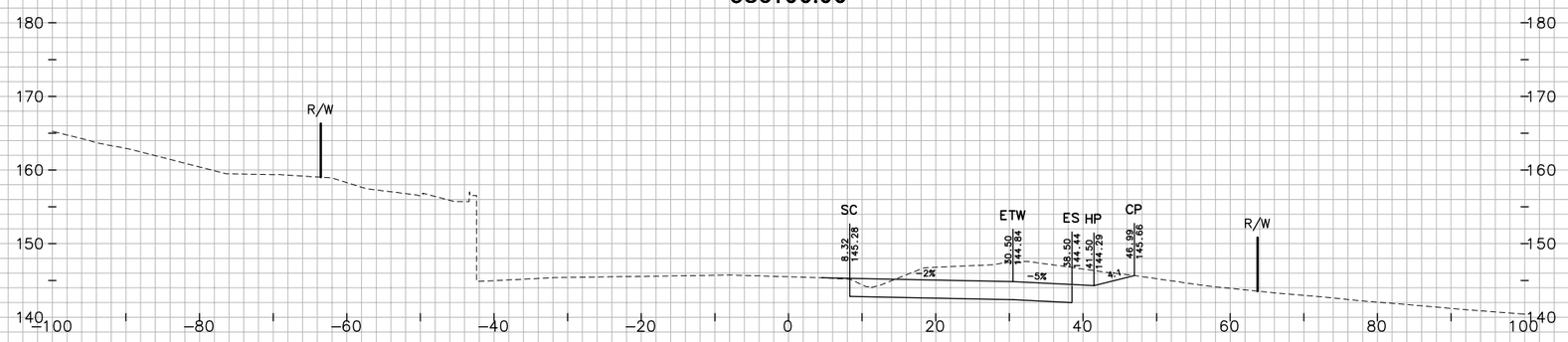

384+50.00

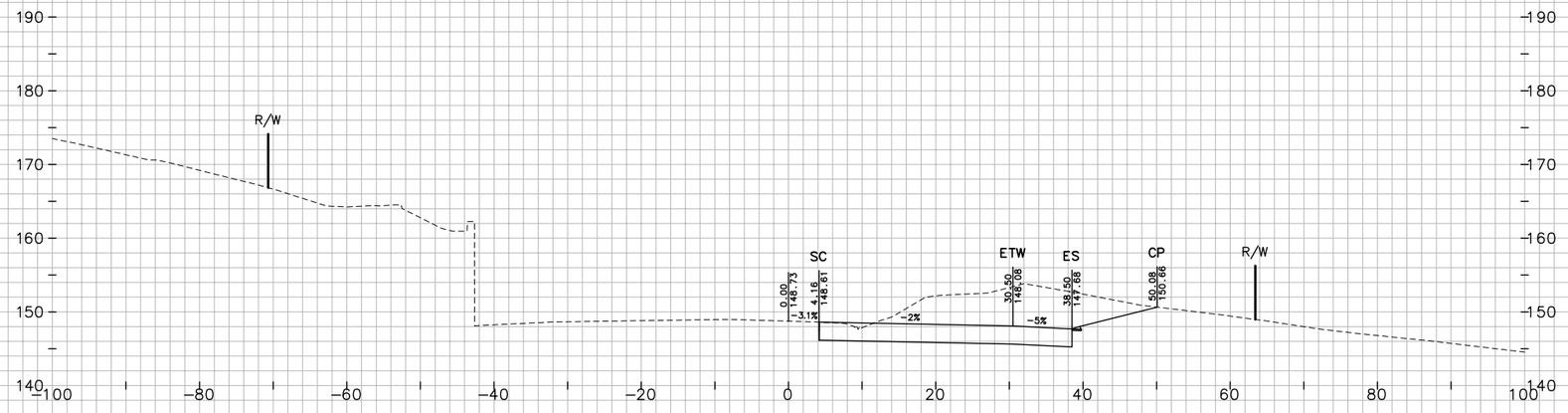

"JC" LINE

FOR EARTHWORK DEVELOPMENT ONLY

0 1 2 3

USERNAME => Ttnguyen

Dist	COUNTY	ROUTE	POST MILES TOTAL PROJECT
04	Nap,Sol	12	2.8/3.3, 0.0/2.6

SHEET 156 OF 194

CROSS SECTIONS

SCALE: 1"=10'

EA 264141

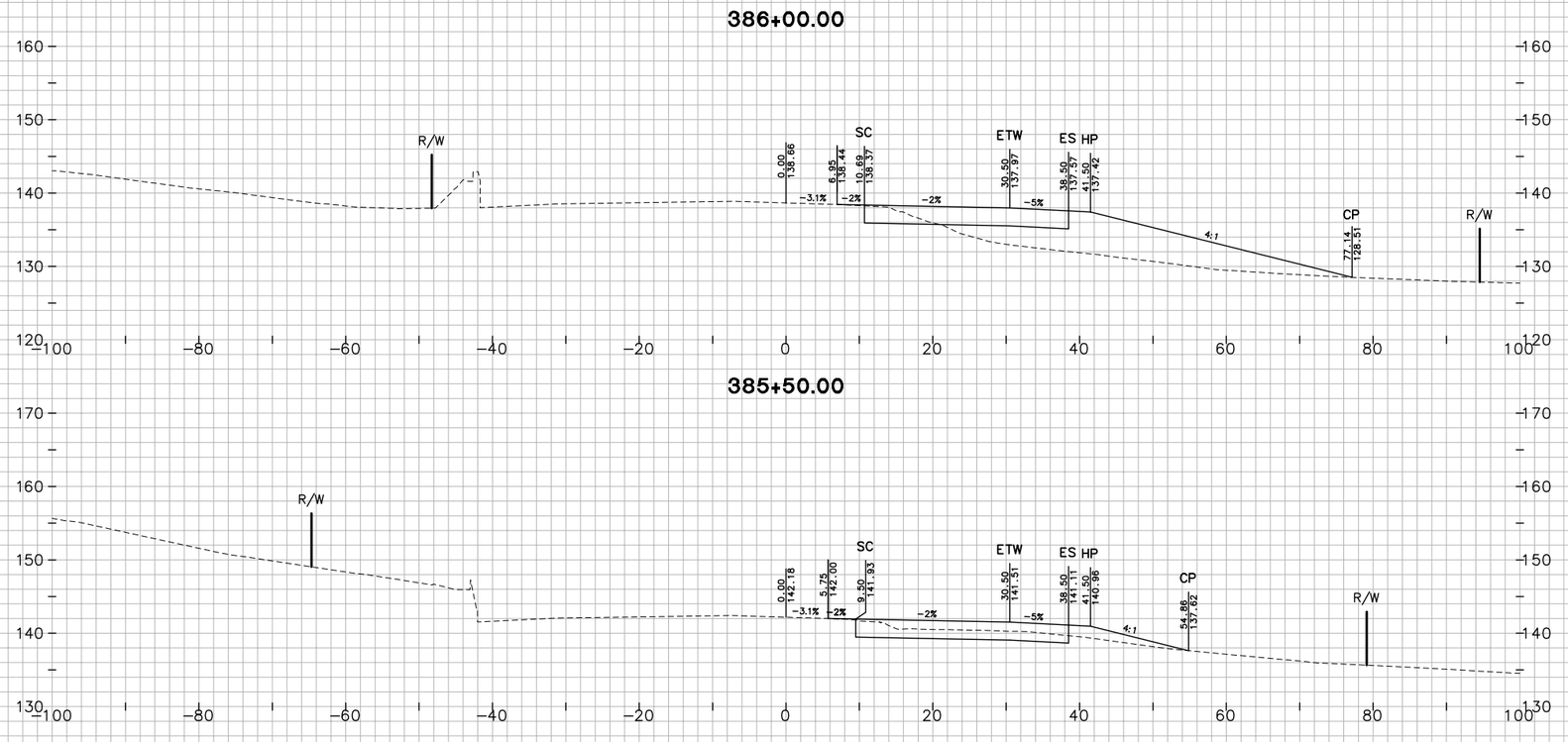

"JC" LINE

FOR EARTHWORK DEVELOPMENT ONLY

0 1 2 3

USERNAME => Ttnguyen

SHEET 157 OF 194

CROSS SECTIONS

SCALE: 1"=10'

EA 264141

Dist	COUNTY	ROUTE	POST MILES TOTAL PROJECT
04	Nap,Sol	12	2.8/3.3, 0.0/2.6

GROUND

PLOTTED BY	TN	DATE 10/2010
CHECKED BY	JC	DATE 10/2010
INKED BY		DATE
SURVEYED BY		DATE

TEMPLATE

PLOTTED BY	TN	DATE 10/2010
CHECKED BY	JC	DATE 10/2010
PLANIMETERED BY		DATE
FIELD BOOK NO		DATE

W:\Solano TA - 58-0151B SR 12 Jameson Canyon\CADD\Cross Sections\58-0151B-Cross Sections Plot Template 121-162_Solano.dwg 6/9/2011 7:11 PM

W:\Solano TA - 58-0151B SR 12 Jameson Canyon\CADD\Cross Sections\58-0151B-Cross Sections Plot Template 121-162_Solano.dwg 6/9/2011 7:12 PM

PLOTTED BY ____ DATE 10/2010
CHECKED BY ____ DATE 10/2010
INKED BY ____ DATE ____
SURVEYED BY ____ DATE ____

GROUND
TN ____ DATE 10/2010
JC ____ DATE 10/2010

TEMPLATE
TN ____ DATE 10/2010
JC ____ DATE 10/2010
PLOTTED BY ____ DATE ____
CHECKED BY ____ DATE ____
PLANIMETERED BY ____ DATE ____
FIELD BOOK NO ____ DATE ____

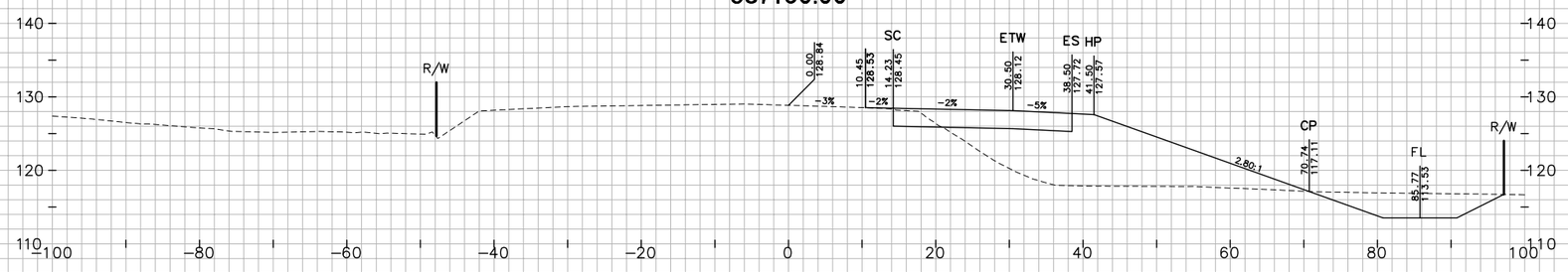

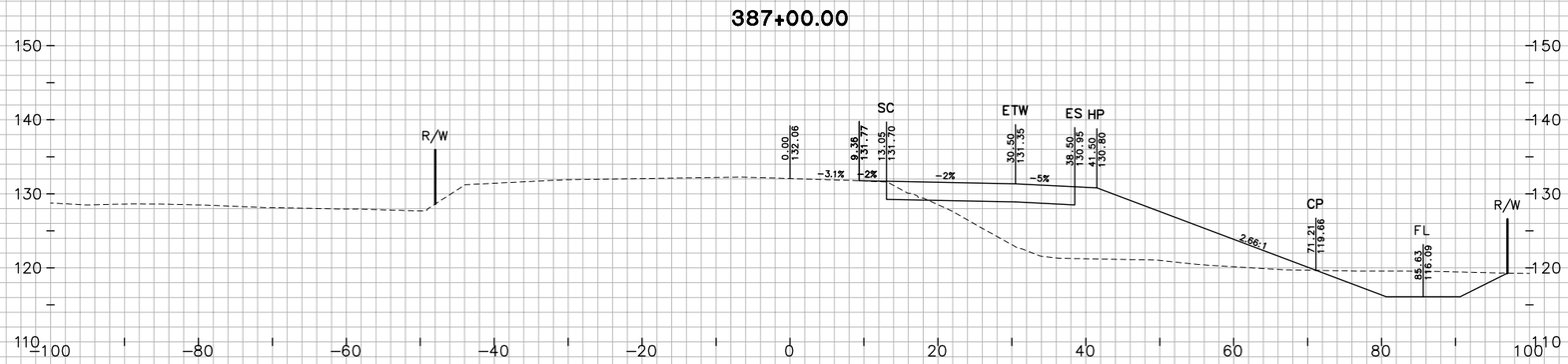

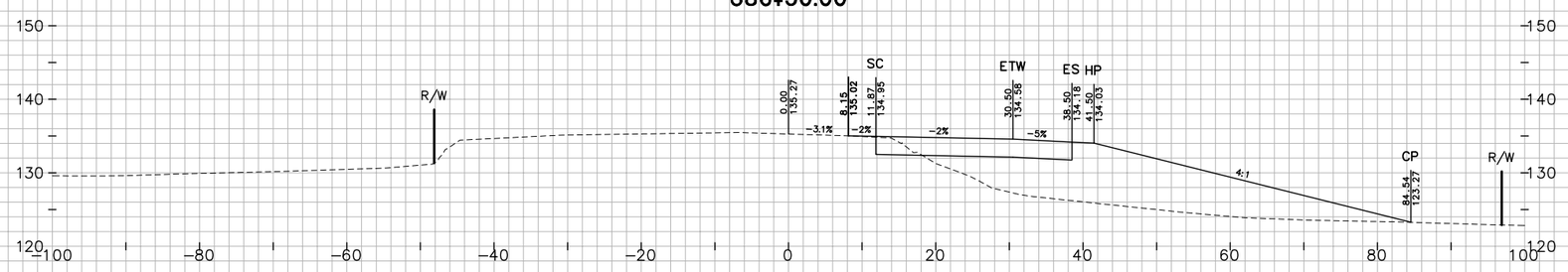

"JC" LINE

FOR EARTHWORK DEVELOPMENT ONLY

0 1 2 3

USERNAME => Ttnguyen

SHEET 158 OF 194

CROSS SECTIONS

SCALE: 1"=10'

Dist	COUNTY	ROUTE	POST MILES TOTAL PROJECT
04	Nap,Sol	12	2.8/3.3, 0.0/2.6

EA 264141

W:\Solano TA - 58-0151B SR 12 Jameson Canyon\CADD\Cross Sections\58-0151B-Cross Sections Plot Template 121-162_Solano.dwg 6/9/2011 7:12 PM

TEMPLATE
PLOTTED BY TN DATE 10/2010
CHECKED BY JC DATE 10/2010
PLANIMETERED BY _____ DATE _____
FIELD BOOK NO _____ DATE _____

GROUND
PLOTTED BY TN DATE 10/2010
CHECKED BY JC DATE 10/2010
INKED BY _____ DATE _____
SURVEYED BY _____ DATE _____

388+51.47

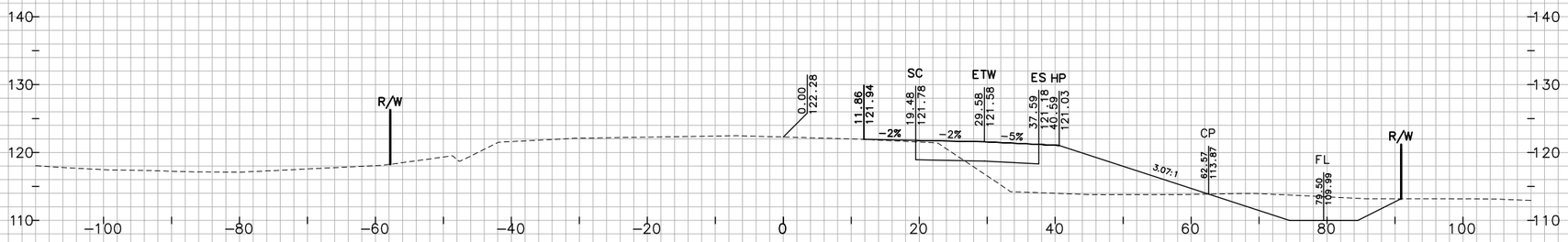

388+50.00

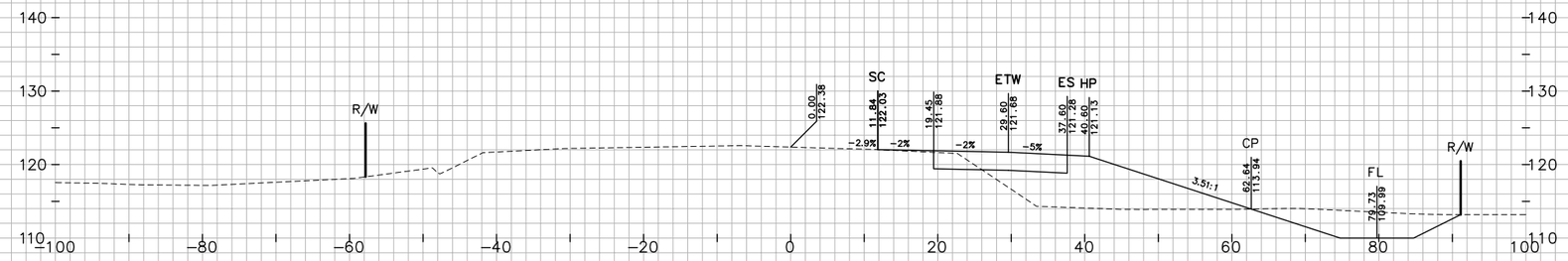

388+00.00

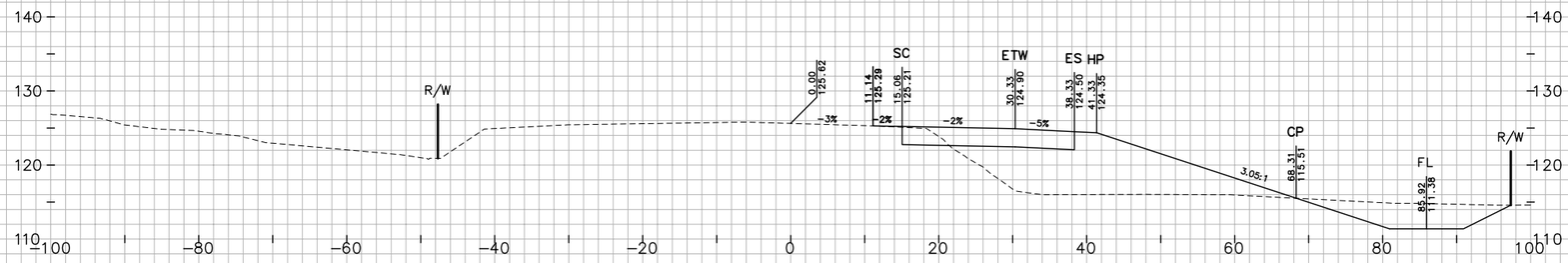

387+62.21

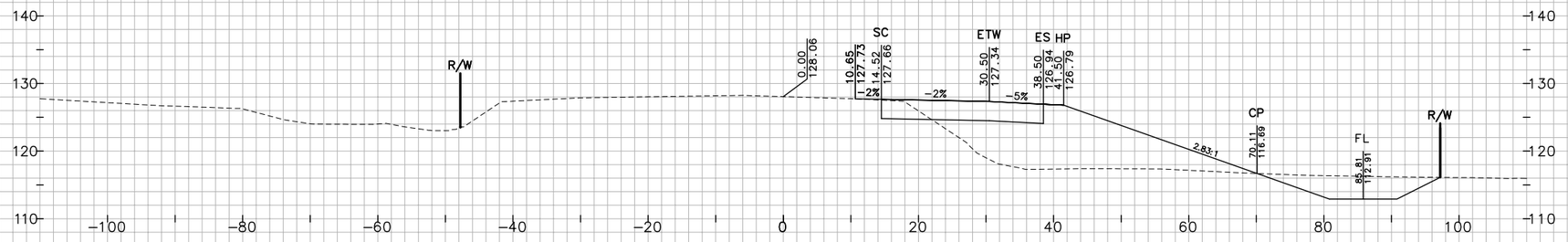

"JC" LINE

FOR EARTHWORK DEVELOPMENT ONLY

0 1 2 3

USERNAME => Ttnguyen

Dist	COUNTY	ROUTE	POST MILES TOTAL PROJECT
04	Nap,Sol	12	2.8/3.3, 0.0/2.6

SHEET 159 OF 194

CROSS SECTIONS

SCALE: 1"=10'

EA 264141

W:\Solano TA – 58-0151B SR 12 Jameson Canyon\CADD\Cross Sections\58-0151B-Cross Sections Plot Template 121-162_Solano.dwg 6/9/2011 7:12 PM

PLOTTED BY GROUND DATE 10/2010
CHECKED BY TN DATE 10/2010
INKED BY JC DATE
SURVEYED BY DATE

PLOTTED BY TN DATE
CHECKED BY JC DATE
INKED BY DATE
SURVEYED BY DATE
TEMPLATE
FIELD BOOK NO

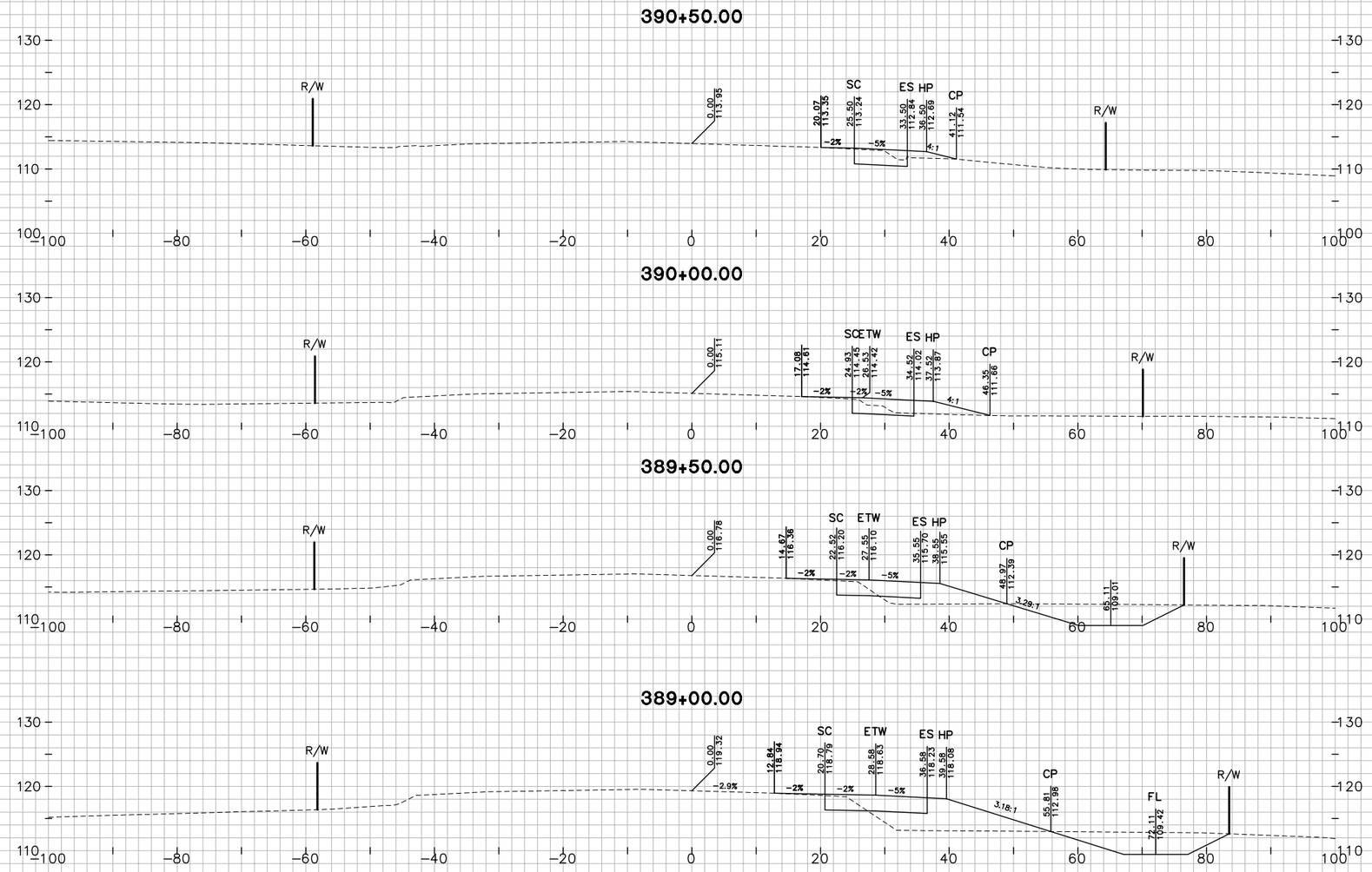

"JC" LINE

FOR EARTHWORK DEVELOPMENT ONLY

0 1 2 3

USERNAME => Ttnguyen

Dist	COUNTY	ROUTE	POST MILES TOTAL PROJECT
04	Nap,Sol	12	2.8/3.3, 0.0/2.6

CROSS SECTIONS

SCALE: 1"=10'

EA 264141

W:\Solano TA – 58-0151B SR 12 Jameson Canyon\CADD\Cross Sections\58-0151B-Cross Sections Plot Template 121-162_Solano.dwg 6/9/2011 7:12 PM

TEMPLATE

PLOTTED BY	TN	DATE 10/2010
CHECKED BY	JC	DATE 10/2010
INKED BY		DATE
SURVEYED BY		DATE

GROUND

PLOTTED BY	TN	DATE 10/2010
CHECKED BY	JC	DATE 10/2010
PLANIMETERED BY		DATE
FIELD BOOK NO		DATE

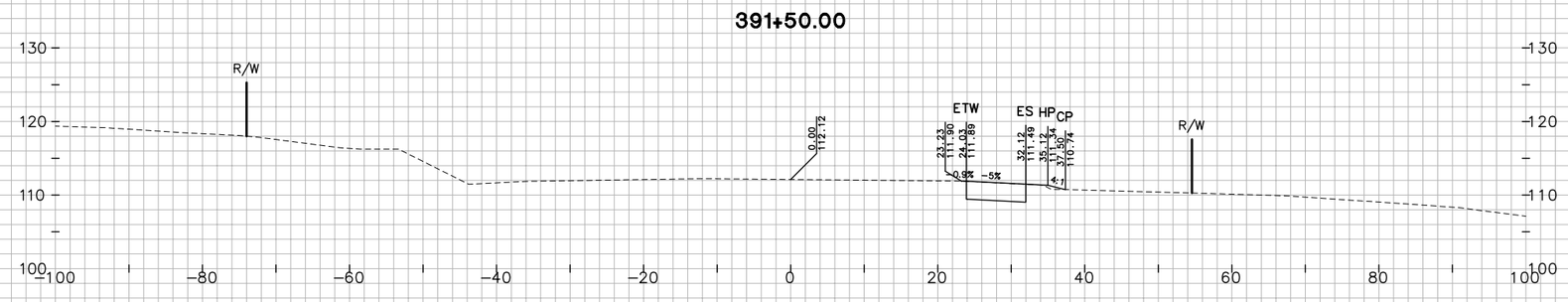

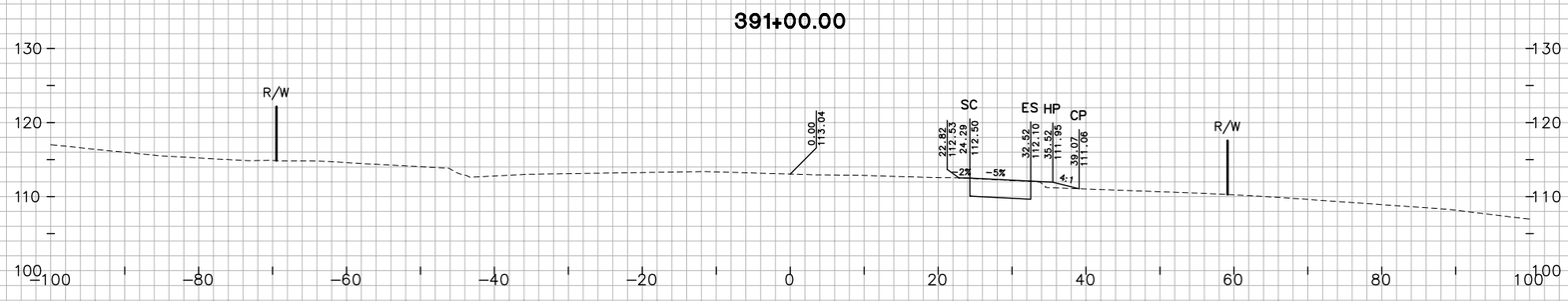

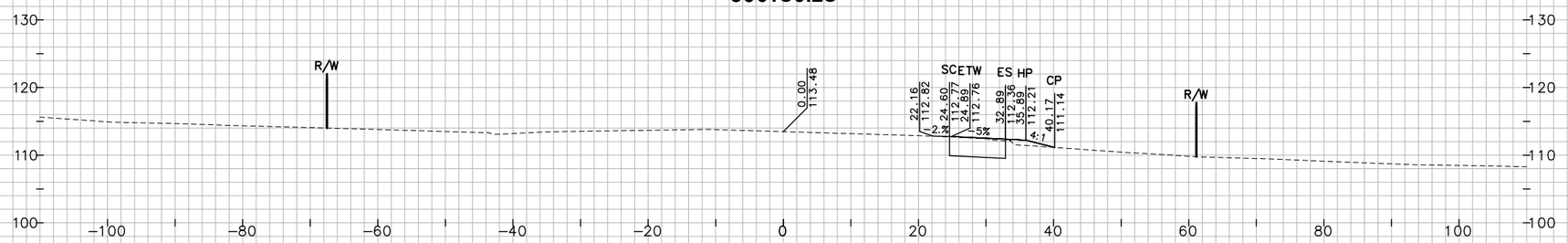

"JC" LINE

FOR EARTHWORK DEVELOPMENT ONLY

0 1 2 3

USERNAME => Ttnguyen

Dist	COUNTY	ROUTE	POST MILES TOTAL PROJECT
04	Nap,Sol	12	2.8/3.3, 0.0/2.6

SHEET 161 OF 194

CROSS SECTIONS

SCALE: 1"=10'

EA 264141

W:\Solano TA – 58-0151B SR 12 Jameson Canyon\CADD\Cross Sections\58-0151B-Cross Sections Plot Template 121-162_Solano.dwg 6/9/2011 7:13 PM

PLOTTED BY		GROUND	
CHECKED BY		TN	10/2010
INKED BY		JC	10/2010
SURVEYED BY			

PLOTTED BY		TEMPLATE	
CHECKED BY		TN	10/2010
PLANIMETERED BY		JC	10/2010
FIELD BOOK NO			

392+00.00

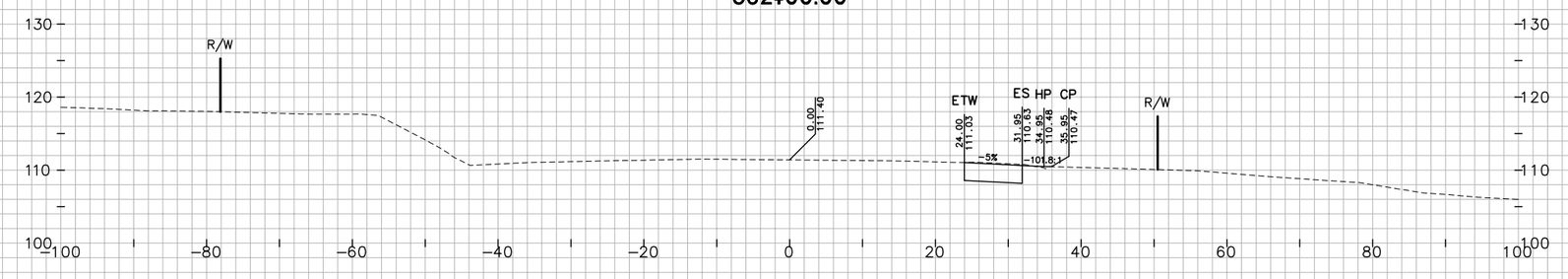

391+67.29

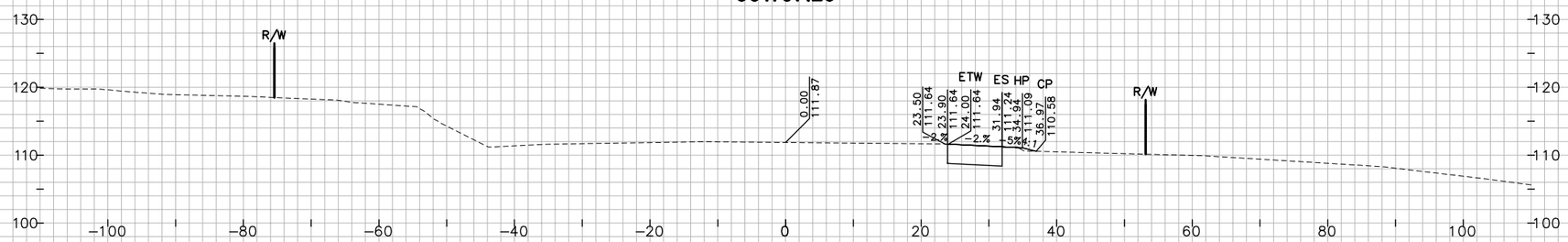

FOR EARTHWORK DEVELOPMENT ONLY

0 1 2 3

USERNAME => Ttnguyen

SHEET 162 OF 194

CROSS SECTIONS

SCALE: 1"=10'

EA 264141

Dist	COUNTY	ROUTE	POST MILES TOTAL PROJECT
04	Nap,Sol	12	2.8/3.3, 0.0/2.6

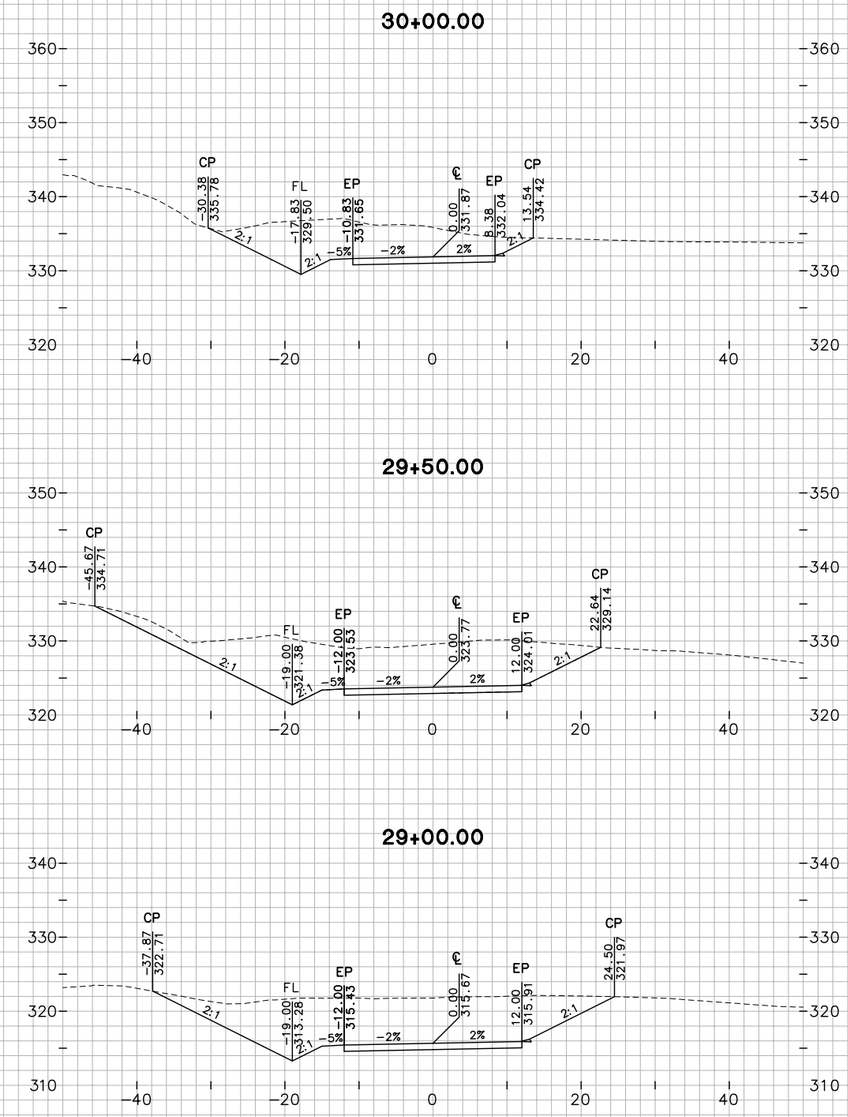

"DWY2" LINE

FOR EARTHWORK DEVELOPMENT ONLY

0 1 2 3

USERNAME => Vluchessi

SHEET 163 OF 194

CROSS SECTIONS

SCALE: 1"=10'

EA 264141

Dist	COUNTY	ROUTE	POST MILES TOTAL PROJECT
04	Nap,Sol	12	2.8/3.3, 0.0/2.6

GROUND

PLOTTED BY	TN	DATE 10/2010
CHECKED BY	JC	DATE 10/2010
INKED BY		DATE
SURVEYED BY		DATE

TEMPLATE

PLOTTED BY	TN	DATE 10/2010
CHECKED BY	JC	DATE 10/2010
PLANIMETERED BY		DATE
FIELD BOOK NO		DATE

W:\Solano TA - 58-0151B SR 12 Jameson Canyon\CADD\Cross Sections\58-0151B-Cross Sections Plot Template 163-194_Solano.dwg 6/9/2011 7:19 PM

W:\Solano TA - 58-0151B SR 12 Jameson Canyon\CADD\Cross Sections\58-0151B-Cross Sections Plot Template 163-194_Solano.dwg 6/9/2011 7:19 PM

PLOTTED BY ____ DATE 10/2010
CHECKED BY ____ DATE 10/2010
INKED BY ____ DATE ____
SURVEYED BY ____ DATE ____

GROUND
PLOTTED BY TN DATE 10/2010
CHECKED BY JC DATE 10/2010
PLANIMETERED BY ____ DATE ____
FIELD BOOK NO ____ DATE ____

TEMPLATE
TN ____ DATE 10/2010
JC ____ DATE 10/2010
____ DATE ____
____ DATE ____

31+50.00

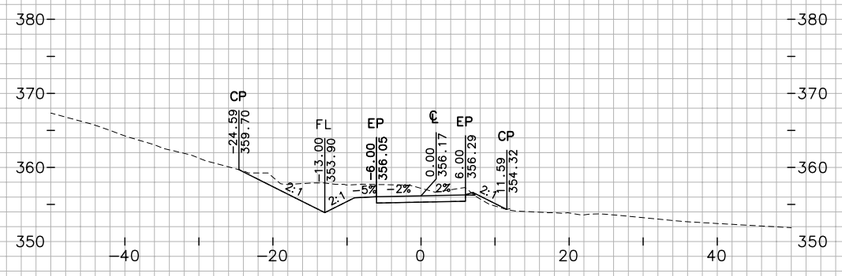

31+00.00

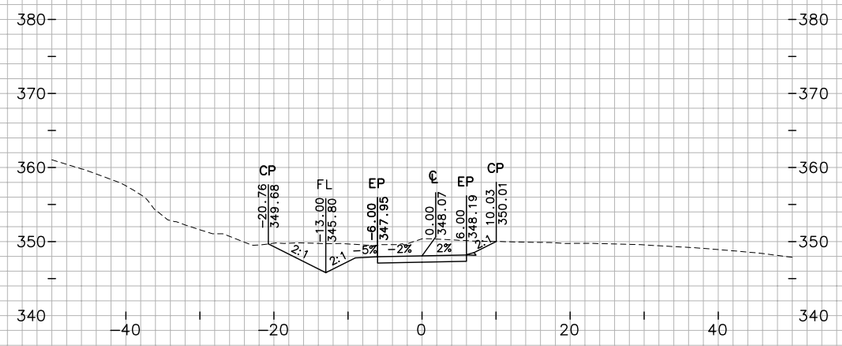

30+50.00

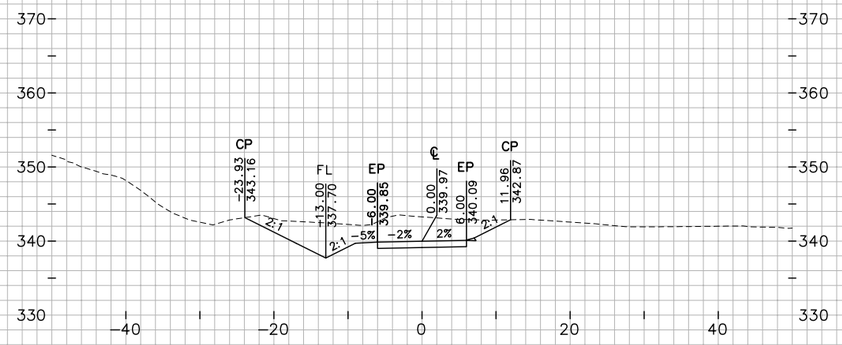

"DWY2" LINE

FOR EARTHWORK DEVELOPMENT ONLY

0 1 2 3

USERNAME => Vluchessi

Dist	COUNTY	ROUTE	POST MILES TOTAL PROJECT
04	Nap,Sol	12	2.8/3.3, 0.0/2.6

SHEET 164 OF 194

CROSS SECTIONS

SCALE: 1"=10'

EA 264141

W:\Solano TA - 58-0151B SR 12 Jameson Canyon\CADD\Cross Sections\58-0151B-Cross Sections Plot Template 163-194_Solano.dwg 6/9/2011 7:19 PM

PLOTTED BY TN DATE 10/2010
CHECKED BY JC DATE 10/2010
INKED BY _____ DATE _____
SURVEYED BY _____ DATE _____

GROUND
PLOTTED BY TN DATE 10/2010
CHECKED BY JC DATE 10/2010
PLANIMETERED BY _____ DATE _____
FIELD BOOK NO _____ DATE _____

TEMPLATE
TN DATE 10/2010
JC DATE 10/2010
DATE _____
DATE _____
DATE _____

37+50.00

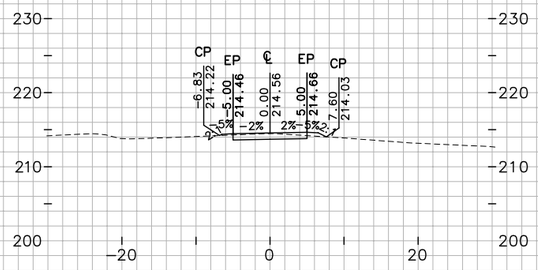

37+00.00

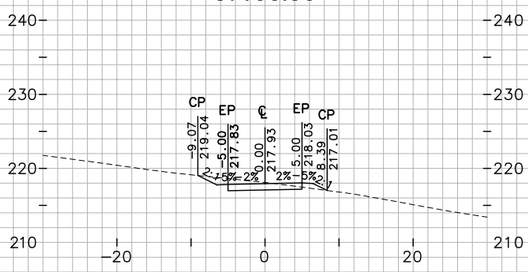

36+50.00

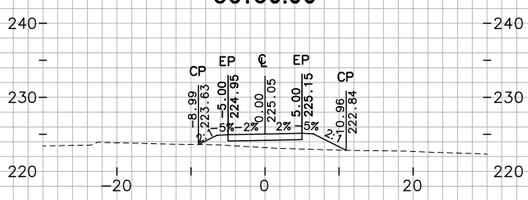

Dist	COUNTY	ROUTE	POST MILES TOTAL PROJECT
04	Nap,Sol	12	2.8/3.3, 0.0/2.6

"DWY6" LINE

FOR EARTHWORK DEVELOPMENT ONLY

0 1 2 3

USERNAME => Vluchessi

SHEET 165 OF 194

CROSS SECTIONS

SCALE: 1"=10'

EA 264141

W:\Solano TA - 58-0151B SR 12 Jameson Canyon\CADD\Cross Sections\58-0151B-Cross Sections Plot Template 163-194_Solano.dwg 6/9/2011 7:20 PM

PLOTTED BY ____ DATE 10/2010
CHECKED BY JC DATE 10/2010
INKED BY ____ DATE ____
SURVEYED BY ____ DATE ____

GROUND
TN ____ DATE 10/2010
JC ____ DATE 10/2010
____ DATE ____
____ DATE ____

PLOTTED BY ____ DATE ____
CHECKED BY ____ DATE ____
PLANIMETERED BY ____ DATE ____
FIELD BOOK NO ____ DATE ____

TEMPLATE
TN ____ DATE 10/2010
JC ____ DATE 10/2010
____ DATE ____
____ DATE ____

39+00.00

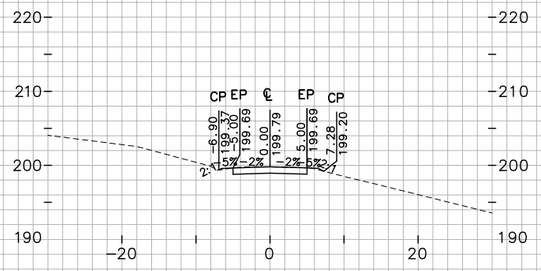

38+50.00

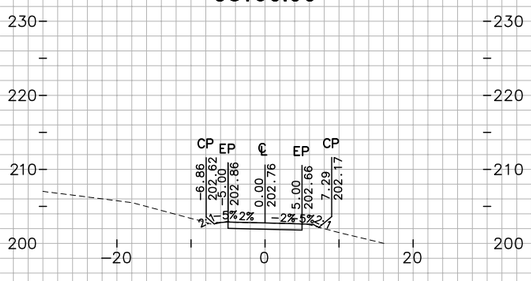

38+00.00

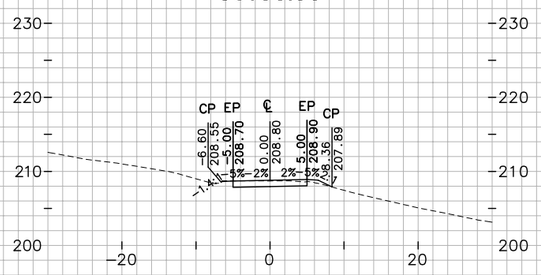

"DWY6" LINE

FOR EARTHWORK DEVELOPMENT ONLY

0 1 2 3

USERNAME => Vluchessi

Dist	COUNTY	ROUTE	POST MILES TOTAL PROJECT
04	Nap,Sol	12	2.8/3.3, 0.0/2.6

CROSS SECTIONS

SCALE: 1"=10'

EA 264141

W:\Solano TA - 58-0151B SR 12 Jameson Canyon\CADD\Cross Sections\58-0151B-Cross Sections Plot Template 163-194_Solano.dwg 6/9/2011 7:20 PM

PLOTTED BY ____ DATE 10/2010
CHECKED BY JC DATE 10/2010
INKED BY ____ DATE ____
SURVEYED BY ____ DATE ____

GROUND
TN ____ DATE 10/2010
JC ____ DATE 10/2010
____ DATE ____
____ DATE ____

TEMPLATE
TN ____ DATE 10/2010
JC ____ DATE 10/2010
____ DATE ____
____ DATE ____

PLOTTED BY ____
CHECKED BY ____
PLANIMETERED BY ____
FIELD BOOK NO ____

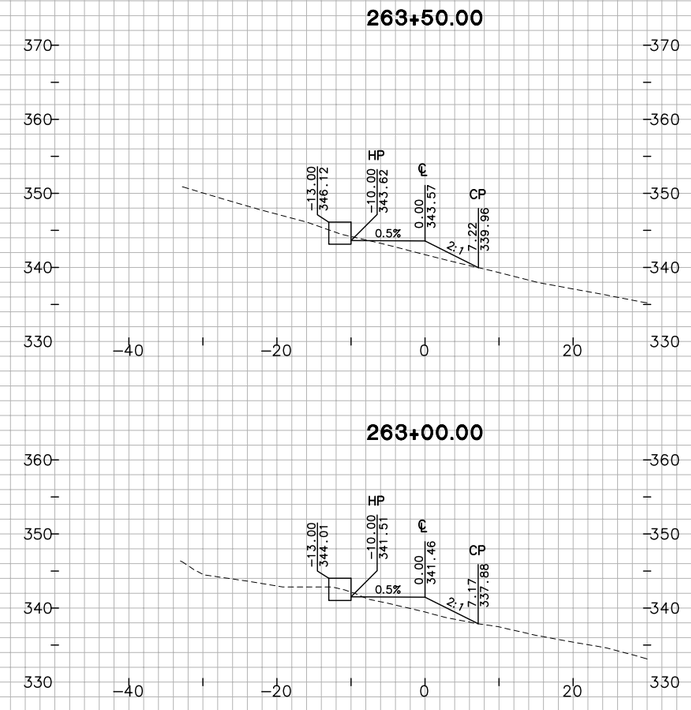

"D3" LINE

FOR EARTHWORK DEVELOPMENT ONLY

0 1 2 3

USERNAME => Vluchessi

Dist	COUNTY	ROUTE	POST MILES TOTAL PROJECT
04	Nap,Sol	12	2.8/3.3, 0.0/2.6

SHEET 167 OF 194

CROSS SECTIONS

SCALE: 1"=10'

EA 264141

W:\Solano TA - 58-0151B SR 12 Jameson Canyon\CADD\Cross Sections\58-0151B-Cross Sections Plot Template 163-194_Solano.dwg 6/9/2011 7:20 PM

GROUND
PLOTTED BY TN DATE 10/2010
CHECKED BY JC DATE 10/2010
INKED BY _____ DATE _____
SURVEYED BY _____ DATE _____

TEMPLATE
PLOTTED BY TN DATE 10/2010
CHECKED BY JC DATE 10/2010
PLANIMETERED BY _____ DATE _____
FIELD BOOK NO _____ DATE _____

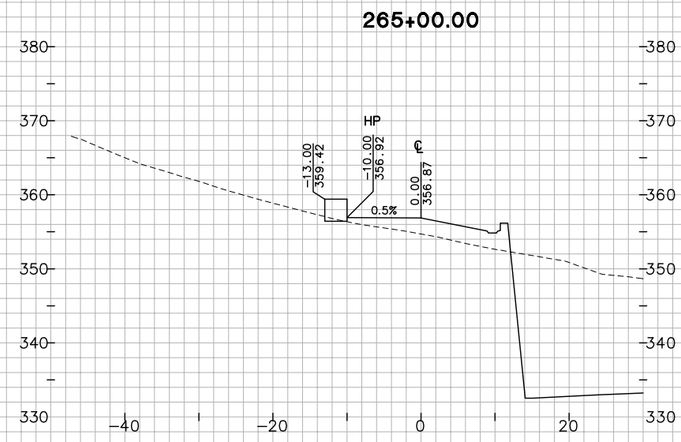

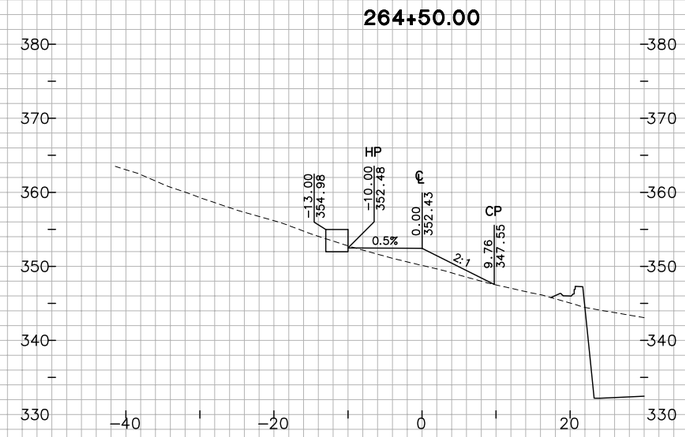

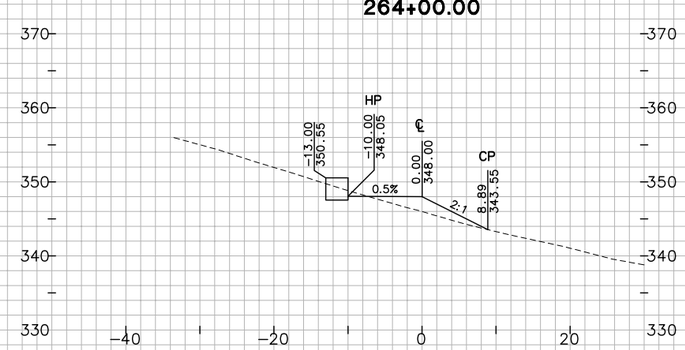

"D3" LINE

FOR EARTHWORK DEVELOPMENT ONLY

0 1 2 3

USERNAME => Vluchessi

SHEET 168 OF 194

CROSS SECTIONS

SCALE: 1"=10'

Dist	COUNTY	ROUTE	POST MILES TOTAL PROJECT	
04	Nap,Sol	12	2.8/3.3, 0.0/2.6	

EA 264141

W:\Solano TA - 58-0151B SR 12 Jameson Canyon\CADD\Cross Sections\58-0151B-Cross Sections Plot Template 163-194_Solano.dwg 6/9/2011 7:20 PM

GROUND
PLOTTED BY TN DATE 10/2010
CHECKED BY JC DATE 10/2010
INKED BY DATE
SURVEYED BY DATE

TEMPLATE
PLOTTED BY TN DATE 10/2010
CHECKED BY JC DATE 10/2010
PLANIMETERED BY DATE
FIELD BOOK NO DATE

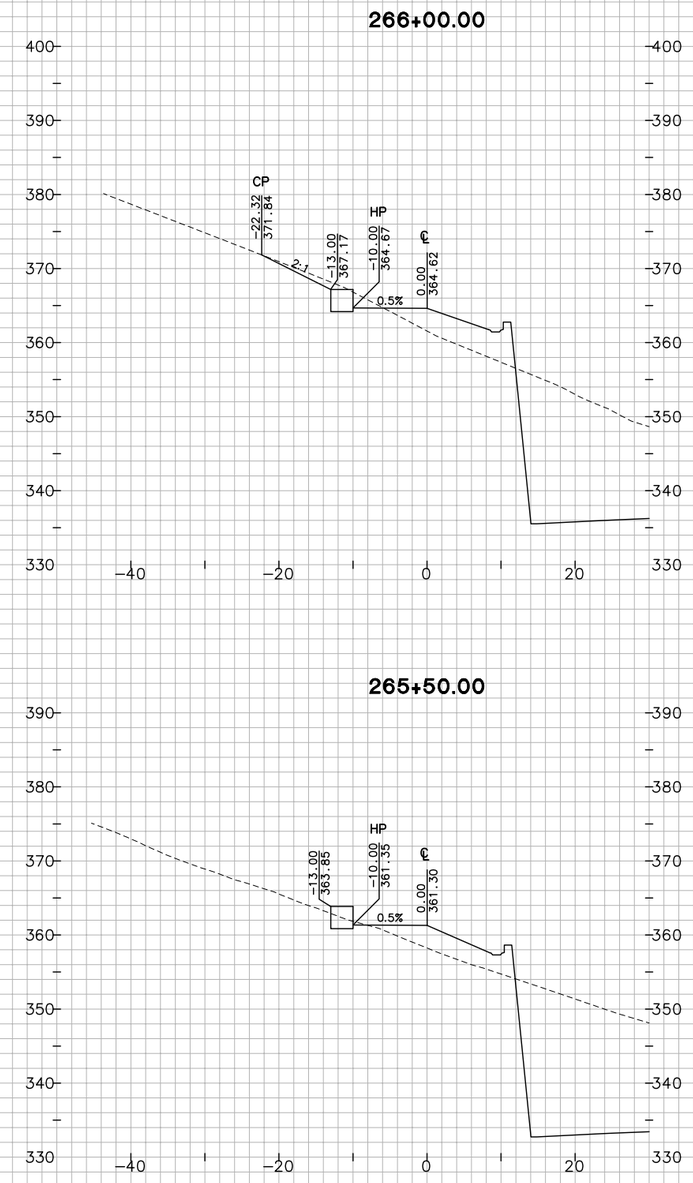

"D3" LINE

FOR EARTHWORK DEVELOPMENT ONLY

0 1 2 3

USERNAME => Vluchessi

Dist	COUNTY	ROUTE	POST MILES TOTAL PROJECT
04	Nap,Sol	12	2.8/3.3, 0.0/2.6

CROSS SECTIONS

SCALE: 1"=10'

EA 264141

W:\Solano TA - 58-0151B SR 12 Jameson Canyon\CADD\Cross Sections\58-0151B-Cross Sections Plot Template 163-194_Solano.dwg 6/9/2011 7:21 PM

GROUND
PLOTTED BY TN DATE 10/2010
CHECKED BY JC DATE 10/2010
INKED BY _____ DATE _____
SURVEYED BY _____ DATE _____

TEMPLATE
PLOTTED BY TN DATE 10/2010
CHECKED BY JC DATE 10/2010
PLANIMETERED BY _____ DATE _____
FIELD BOOK NO _____ DATE _____

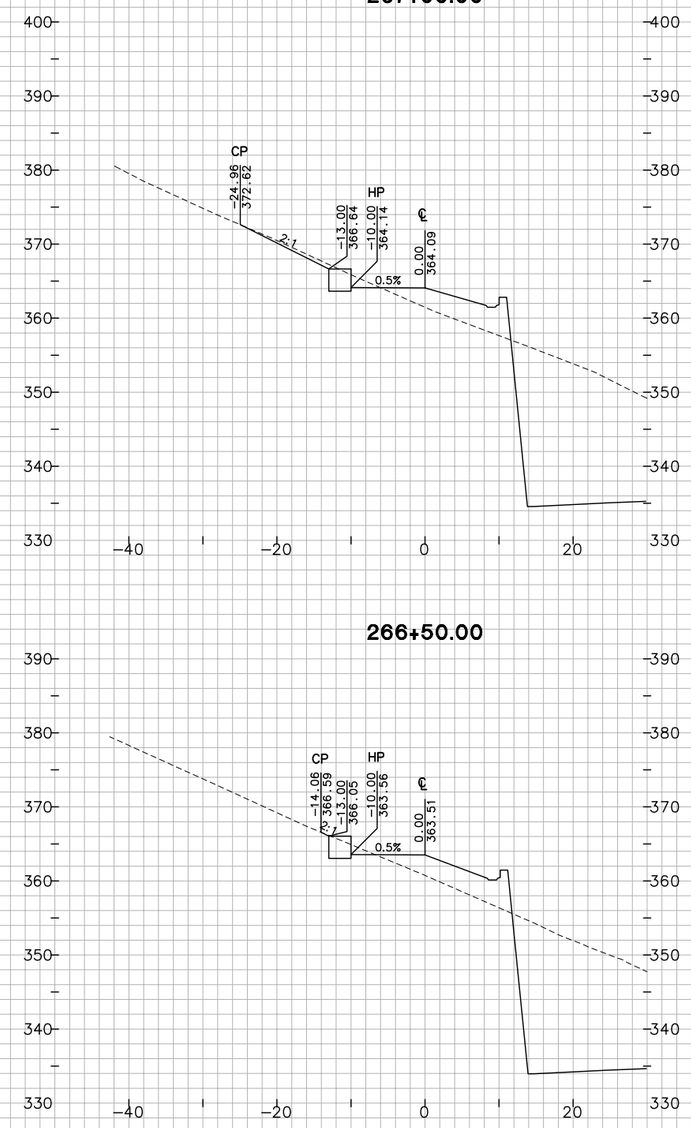

"D3" LINE

FOR EARTHWORK DEVELOPMENT ONLY

0 1 2 3

USERNAME => Viuchessi

Dist	COUNTY	ROUTE	POST MILES TOTAL PROJECT
04	Nap.Sol	12	2.8/3.3, 0.0/2.6

SHEET 170 OF 194

CROSS SECTIONS

SCALE: 1"=10'

EA 264141

W:\Solano TA - 58-0151B SR 12 Jameson Canyon\CADD\Cross Sections\58-0151B-Cross Sections Plot Template 163-194_Solano.dwg 6/9/2011 7:21 PM

PLOTTED BY ____ DATE 10/2010
CHECKED BY JC DATE 10/2010
INKED BY ____ DATE ____
SURVEYED BY ____ DATE ____

GROUND
PLOTTED BY TN DATE 10/2010
CHECKED BY JC DATE 10/2010
PLANIMETERED BY ____ DATE ____
FIELD BOOK NO ____ DATE ____

TEMPLATE
PLOTTED BY TN DATE 10/2010
CHECKED BY JC DATE 10/2010
PLANIMETERED BY ____ DATE ____
FIELD BOOK NO ____ DATE ____

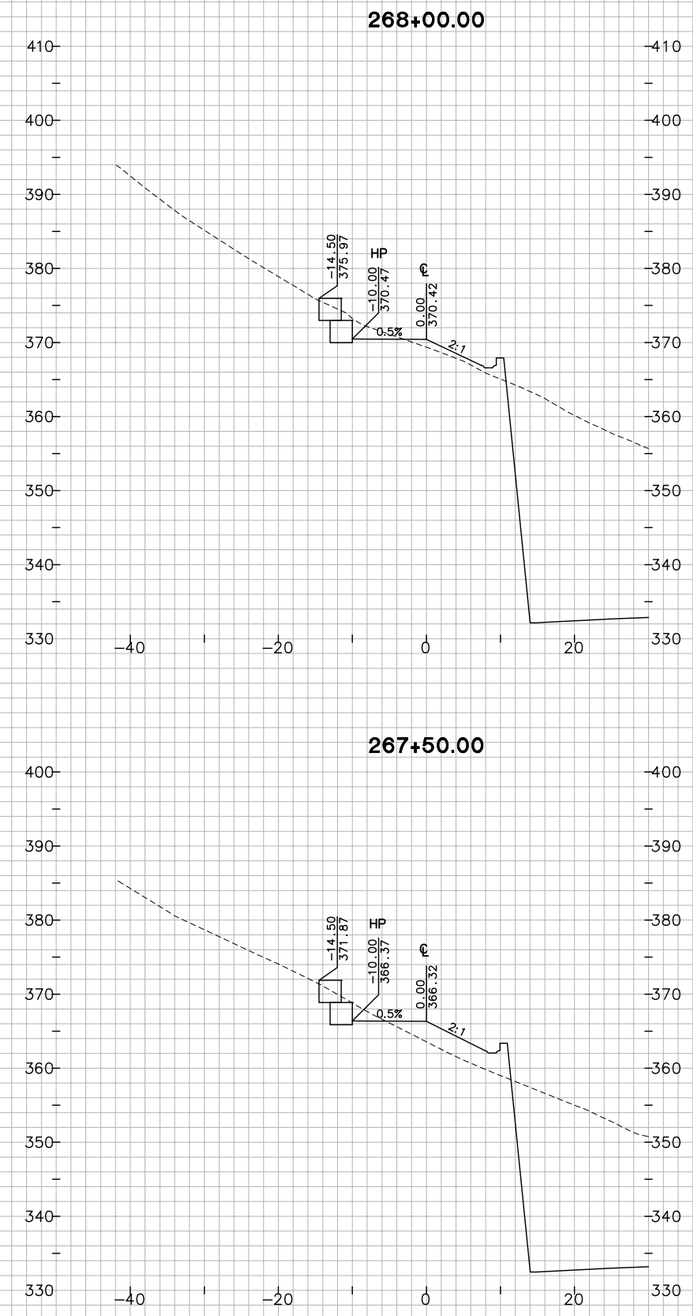

"D3" LINE

FOR EARTHWORK DEVELOPMENT ONLY

0 1 2 3

USERNAME => Vluchessi

SHEET 171 OF 194

CROSS SECTIONS

SCALE: 1"=10'

EA 264141

Dist	COUNTY	ROUTE	POST MILES TOTAL PROJECT
04	Nap,Sol	12	2.8/3.3, 0.0/2.6

W:\Solano TA – 58-0151B SR 12 Jameson Canyon\CADD\Cross Sections\58-0151B-Cross Sections Plot Template 163-194_Solano.dwg 6/9/2011 7:21 PM

PLOTTED BY ____ DATE 10/2010
CHECKED BY JC DATE 10/2010
INKED BY ____ DATE ____
SURVEYED BY ____ DATE ____

GROUND
PLOTTED BY TN DATE 10/2010
CHECKED BY JC DATE 10/2010
PLANIMETERED BY ____ DATE ____
FIELD BOOK NO ____ DATE ____

TEMPLATE
PLOTTED BY TN DATE 10/2010
CHECKED BY JC DATE 10/2010
PLANIMETERED BY ____ DATE ____
FIELD BOOK NO ____ DATE ____

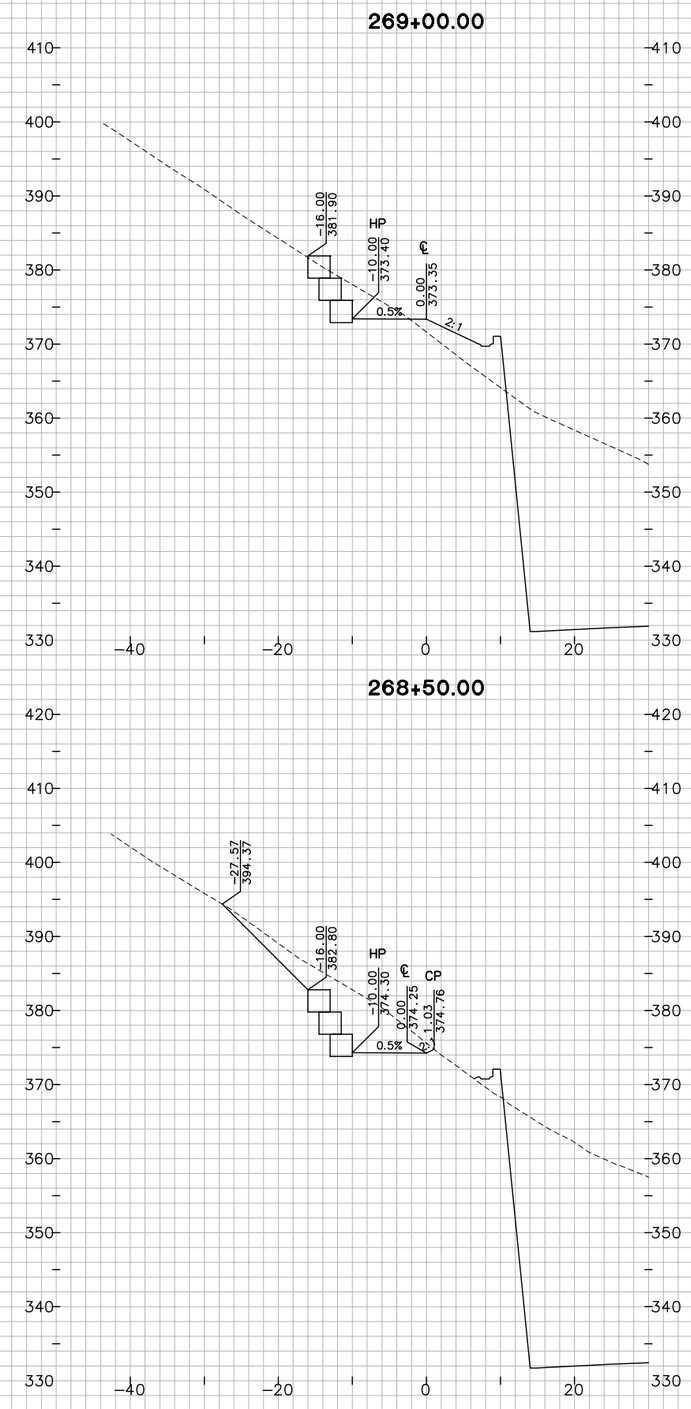

"D3" LINE

FOR EARTHWORK DEVELOPMENT ONLY

0 1 2 3

USERNAME => Vluchessi

Dist	COUNTY	ROUTE	POST MILES TOTAL PROJECT
04	Nap,Sol	12	2.8/3.3, 0.0/2.6

SHEET 172 OF 194

CROSS SECTIONS

SCALE: 1"=10'

EA 264141

W:\Solano TA – 58-0151B SR 12 Jameson Canyon\CADD\Cross Sections\58-0151B-Cross Sections Plot Template 163-194_Solano.dwg 6/9/2011 7:21 PM

GROUND
PLOTTED BY TN DATE 10/2010
CHECKED BY JC DATE 10/2010
INKED BY DATE
SURVEYED BY DATE

TEMPLATE
PLOTTED BY TN DATE 10/2010
CHECKED BY JC DATE 10/2010
PLANIMETERED BY DATE
FIELD BOOK NO DATE

270+00.00

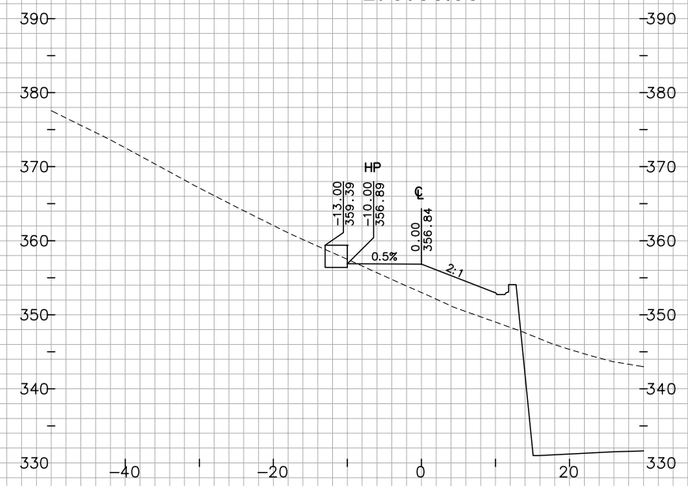

269+50.00

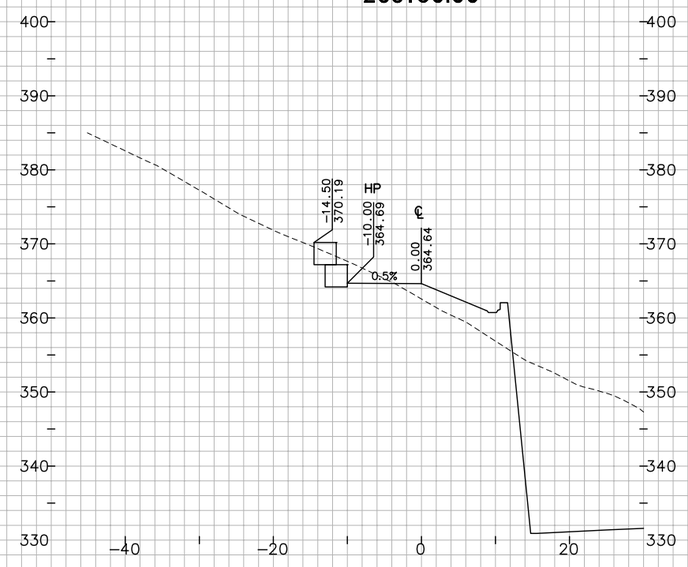

"D3" LINE

FOR EARTHWORK DEVELOPMENT ONLY

0 1 2 3

USERNAME => Vluchessi

Dist	COUNTY	ROUTE	POST MILES TOTAL PROJECT
04	Nap,Sol	12	2.8/3.3, 0.0/2.6

SHEET 173 OF 194

CROSS SECTIONS

SCALE: 1"=10'

EA 264141

W:\Solano TA - 58-0151B SR 12 Jameson Canyon\CADD\Cross Sections\58-0151B-Cross Sections Plot Template 163-194_Solano.dwg 6/9/2011 7:22 PM

GROUND
PLOTTED BY TN DATE 10/2010
CHECKED BY JC DATE 10/2010
INKED BY _____ DATE _____
SURVEYED BY _____ DATE _____

TEMPLATE
PLOTTED BY TN DATE 10/2010
CHECKED BY JC DATE 10/2010
PLANIMETERED BY _____ DATE _____
FIELD BOOK NO _____ DATE _____

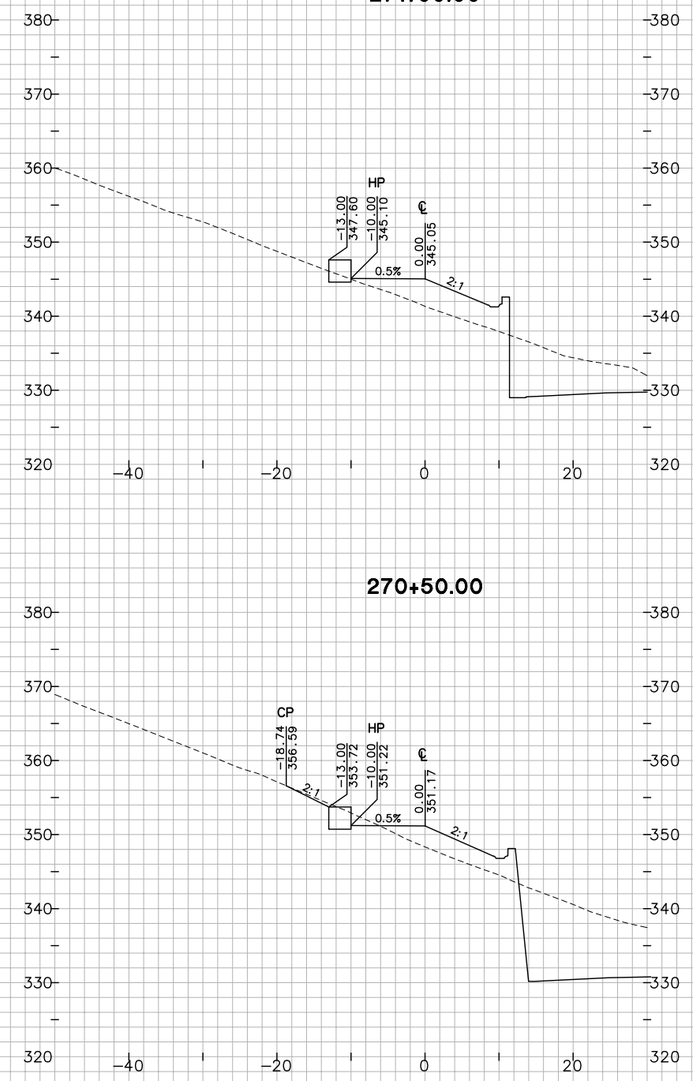

"D3" LINE

FOR EARTHWORK DEVELOPMENT ONLY

0 1 2 3

USERNAME => Viuchessi

Dist	COUNTY	ROUTE	POST MILES TOTAL PROJECT
04	Nap.Sol	12	2.8/3.3, 0.0/2.6

EA 264141

SHEET 174 OF 194

CROSS SECTIONS

SCALE: 1"=10'

W:\Solano TA - 58-0151B SR 12 Jameson Canyon\CADD\Cross Sections\58-0151B-Cross Sections Plot Template 163-194_Solano.dwg 6/9/2011 7:22 PM

GROUND

PLOTTED BY TN DATE 10/2010
CHECKED BY JC DATE 10/2010
LINKED BY _____ DATE _____
SURVEYED BY _____ DATE _____

TEMPLATE

PLOTTED BY TN DATE
CHECKED BY JC DATE
PLANIMETERED BY _____ DATE
FIELD BOOK NO _____ DATE

272+50.00

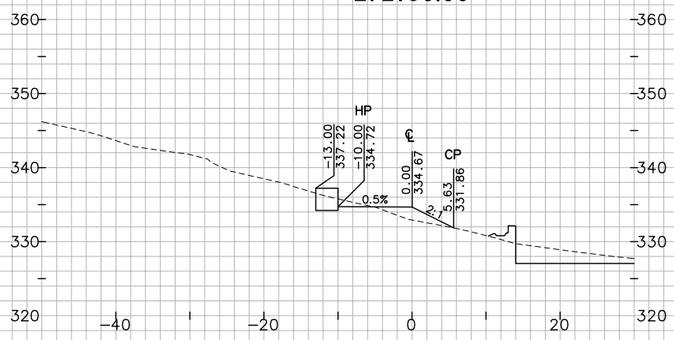

272+00.00

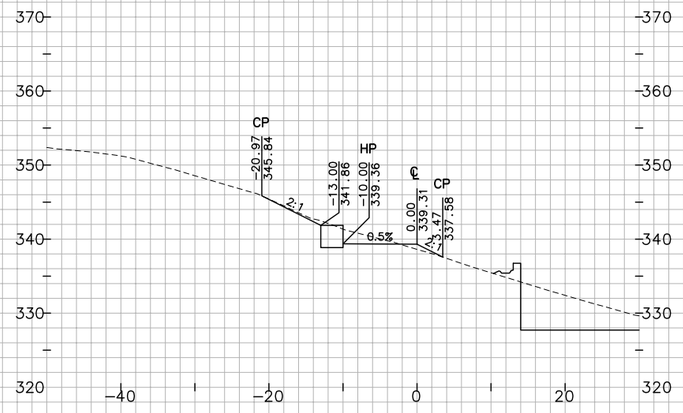

271+50.00

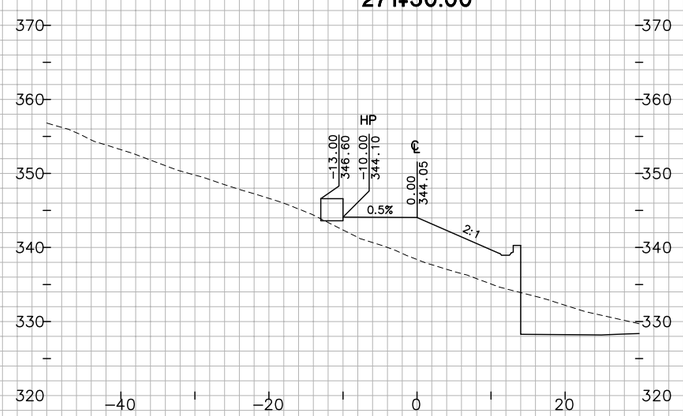

"D3" LINE

FOR EARTHWORK DEVELOPMENT ONLY

0 1 2 3

USERNAME => Viuchessi

Dist	COUNTY	ROUTE	POST MILES TOTAL PROJECT
04	Nap,Sol	12	2.8/3.3, 0.0/2.6

SHEET 175 OF 194

CROSS SECTIONS

SCALE: 1"=10'

EA 264141

W:\Solano TA - 58-0151B SR 12 Jameson Canyon\CADD\Cross Sections\58-0151B-Cross Sections Plot Template 163-194_Solano.dwg 6/9/2011 7:22 PM

GROUND
PLOTTED BY TN DATE 10/2010
CHECKED BY JC DATE 10/2010
INKED BY DATE
SURVEYED BY DATE

TEMPLATE
PLOTTED BY TN DATE 10/2010
CHECKED BY JC DATE 10/2010
PLANIMETERED BY DATE
FIELD BOOK NO DATE

216+00.00

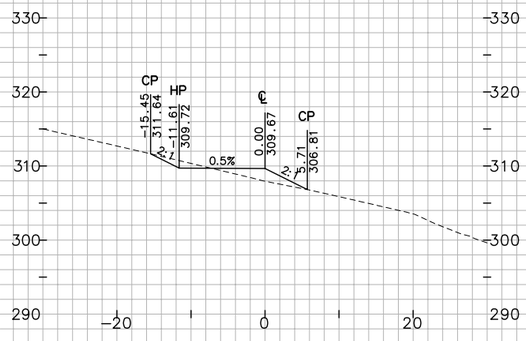

215+50.00

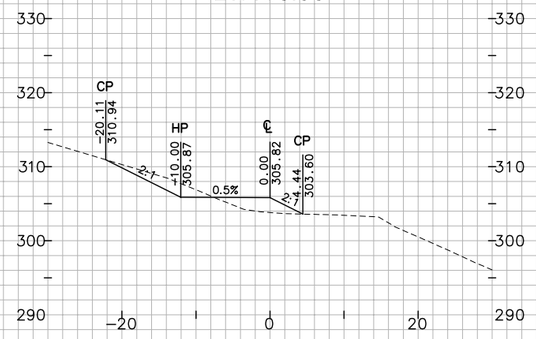

215+50.00

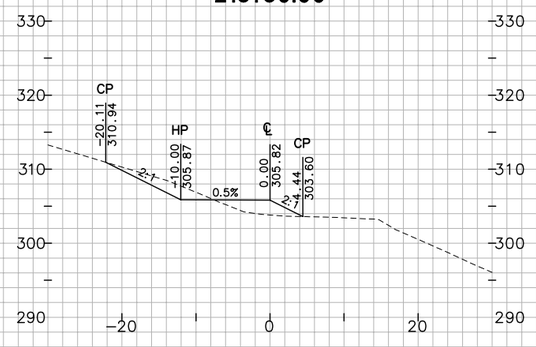

"D4" LINE

FOR EARTHWORK DEVELOPMENT ONLY

0 1 2 3

USERNAME => Vluchessi

Dist	COUNTY	ROUTE	POST MILES TOTAL PROJECT
04	Nap,Sol	12	2.8/3.3, 0.0/2.6

SHEET 176 OF 194

CROSS SECTIONS

SCALE: 1"=10'

EA 264141

W:\Solano TA - 58-0151B SR 12 Jameson Canyon\CADD\Cross Sections\58-0151B-Cross Sections Plot Template 163-194_Solano.dwg 6/9/2011 7:22 PM

PLOTTED BY ____ DATE 10/2010
CHECKED BY JC DATE 10/2010
INKED BY ____ DATE ____
SURVEYED BY ____ DATE ____

GROUND
TN DATE 10/2010
JC DATE 10/2010
____ DATE ____
____ DATE ____

PLOTTED BY TN DATE 10/2010
CHECKED BY JC DATE 10/2010
PLANIMETERED BY ____ DATE ____
FIELD BOOK NO ____ DATE ____

TEMPLATE

217+50.00

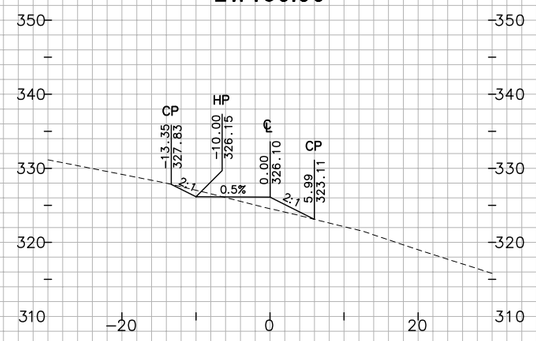

217+00.00

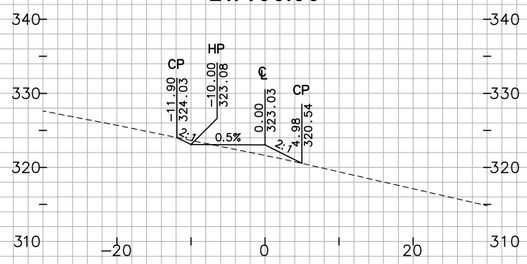

216+50.00

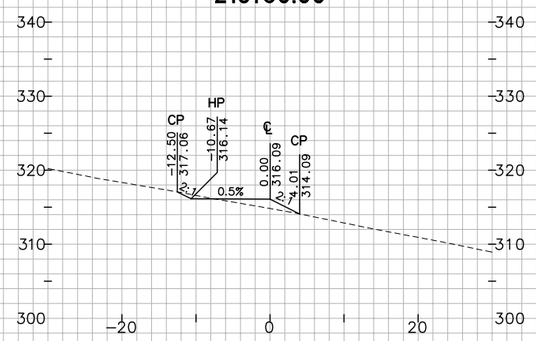

"D4" LINE

FOR EARTHWORK DEVELOPMENT ONLY

0 1 2 3

USERNAME => Vluchessi

Dist	COUNTY	ROUTE	POST MILES TOTAL PROJECT
04	Nap,Sol	12	2.8/3.3, 0.0/2.6

SHEET 177 OF 194

CROSS SECTIONS

SCALE: 1"=10'

EA 264141

W:\Solano TA - 58-0151B SR 12 Jameson Canyon\CADD\Cross Sections\58-0151B-Cross Sections Plot Template 163-194_Solano.dwg 6/9/2011 7:23 PM

TEMPLATE

PLOTTED BY	TN	DATE 10/2010
CHECKED BY	JC	DATE 10/2010
LINKED BY		DATE
SURVEYED BY		DATE

GROUND

PLOTTED BY	TN	DATE
CHECKED BY	JC	DATE
PLANIMETERED BY		DATE
FIELD BOOK NO		DATE

"D4" LINE

FOR EARTHWORK DEVELOPMENT ONLY

0 1 2 3

USERNAME => Viuchessi

Dist	COUNTY	ROUTE	POST MILES TOTAL PROJECT
04	Nap,Sol	12	2.8/3.3, 0.0/2.6

SHEET 178 OF 194

CROSS SECTIONS

SCALE: 1"=10'

EA 264141

W:\Solano TA - 58-0151B SR 12 Jameson Canyon\CADD\Cross Sections\58-0151B-Cross Sections Plot Template 163-194_Solano.dwg 6/9/2011 7:23 PM

PLOTTED BY _____ DATE 10/2010
CHECKED BY JC DATE 10/2010
INKED BY _____ DATE _____
SURVEYED BY _____ DATE _____

GROUND
PLOTTED BY TN DATE 10/2010
CHECKED BY JC DATE 10/2010
PLANIMETERED BY _____ DATE _____
FIELD BOOK NO _____ DATE _____

TEMPLATE
TN DATE 10/2010
JC DATE 10/2010
_____ DATE _____
_____ DATE _____

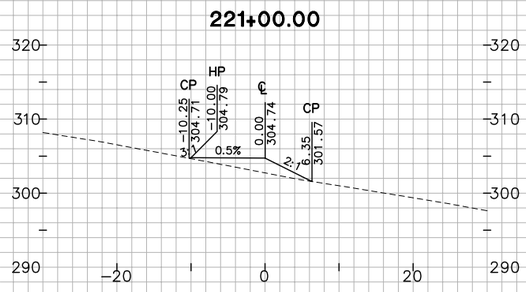

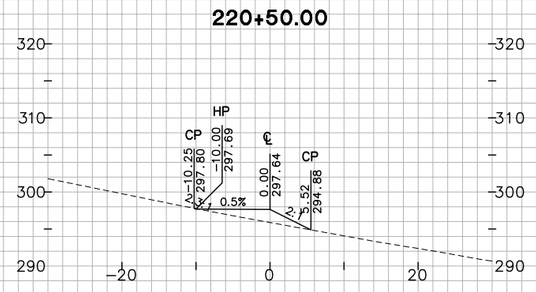

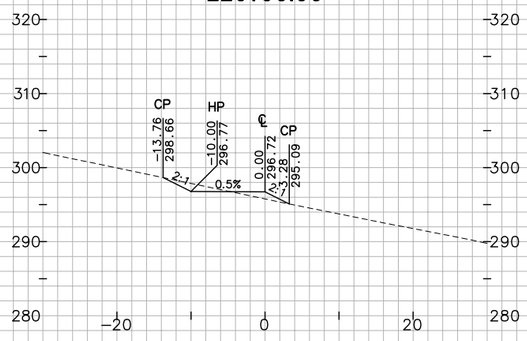

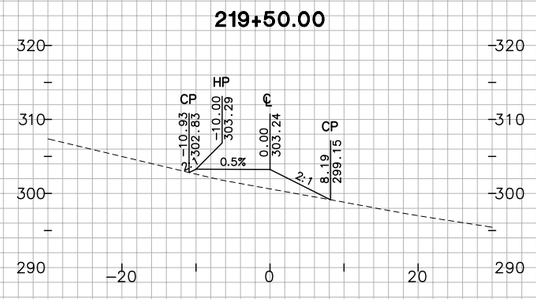

"D4" LINE

FOR EARTHWORK DEVELOPMENT ONLY

0 1 2 3

USERNAME => Viuchessi

Dist	COUNTY	ROUTE	POST MILES TOTAL PROJECT
04	Nap,Sol	12	2.8/3.3, 0.0/2.6

SHEET 179 OF 194

CROSS SECTIONS

SCALE: 1"=10'

EA 264141

W:\Solano TA - 58-0151B SR 12 Jameson Canyon\CADD\Cross Sections\58-0151B-Cross Sections Plot Template 163-194_Solano.dwg 6/9/2011 7:23 PM

PLOTTED BY ____ DATE 10/2010
CHECKED BY ____ DATE 10/2010
LINKED BY ____ DATE ____
SURVEYED BY ____ DATE ____

GROUND
TN ____ DATE 10/2010
JC ____ DATE 10/2010
____ DATE ____
____ DATE ____

TEMPLATE
TN ____ DATE ____
JC ____ DATE ____
PLOTTED BY ____ DATE ____
CHECKED BY ____ DATE ____
PLANIMETERED BY ____ DATE ____
FIELD BOOK NO ____ DATE ____

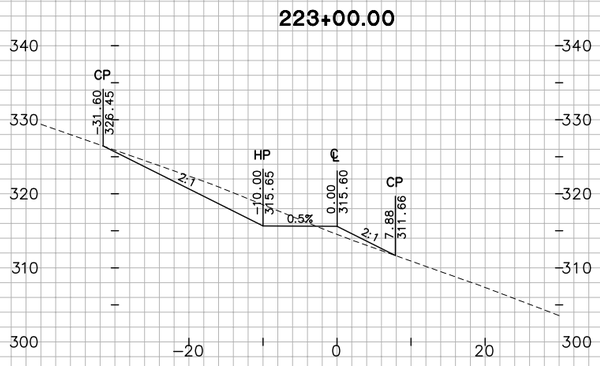

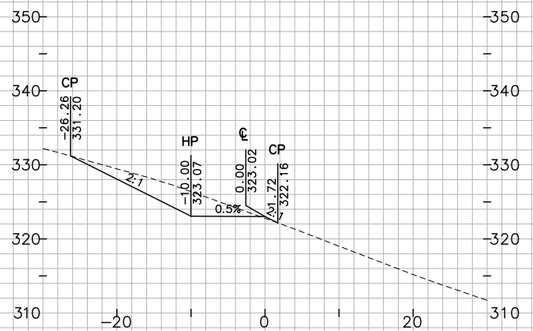

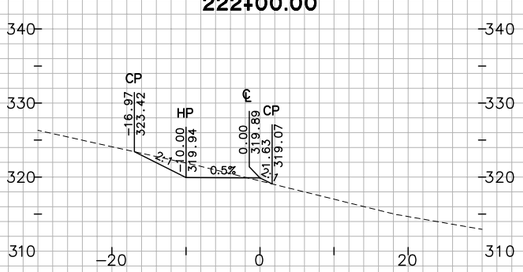

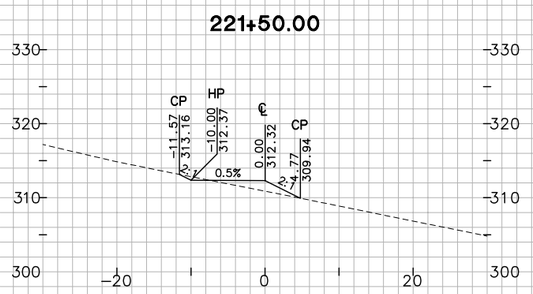

"D4" LINE

FOR EARTHWORK DEVELOPMENT ONLY

0 1 2 3

USERNAME => Viuchessi

Dist	COUNTY	ROUTE	POST MILES TOTAL PROJECT
04	Nap,Sol	12	2.8/3.3, 0.0/2.6

SHEET 180 OF 194

CROSS SECTIONS

SCALE: 1"=10'

EA 264141

W:\Solano TA - 58-0151B SR 12 Jameson Canyon\CADD\Cross Sections\58-0151B-Cross Sections Plot Template 163-194_Solano.dwg 6/9/2011 7:23 PM

GROUND
PLOTTED BY TN DATE 10/2010
CHECKED BY JC DATE 10/2010
INKED BY DATE
SURVEYED BY DATE

TEMPLATE
PLOTTED BY TN DATE 10/2010
CHECKED BY JC DATE 10/2010
PLANIMETERED BY DATE
FIELD BOOK NO DATE

225+00.00

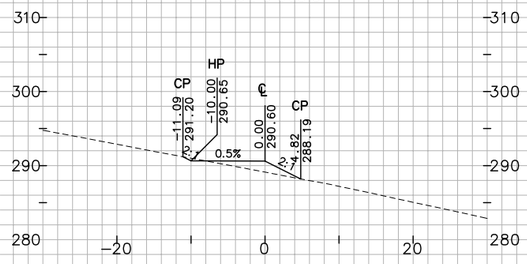

224+50.00

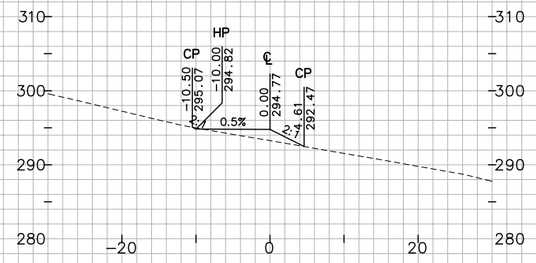

224+00.00

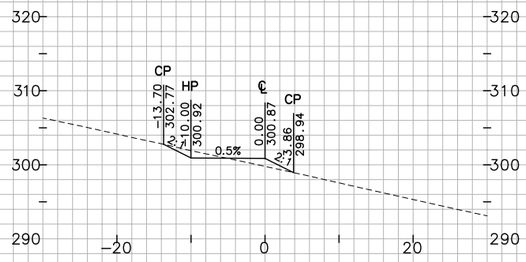

223+50.00

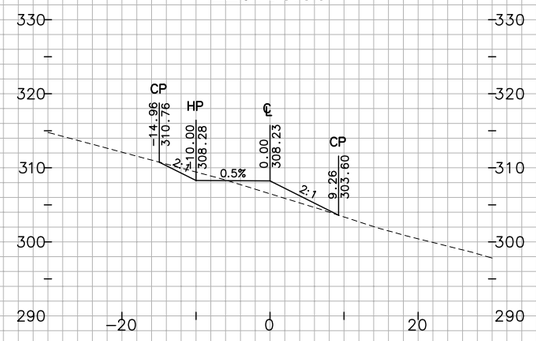

"D4" LINE

FOR EARTHWORK DEVELOPMENT ONLY

0 1 2 3

USERNAME => Vluchessi

Dist	COUNTY	ROUTE	POST MILES TOTAL PROJECT
04	Nap,Sol	12	2.8/3.3, 0.0/2.6

SHEET 181 OF 194

CROSS SECTIONS

SCALE: 1"=10'

EA 264141

W:\Solano TA – 58-0151B SR 12 Jameson Canyon\CADD\Cross Sections\58-0151B-Cross Sections Plot Template 163-194_Solano.dwg 6/9/2011 7:24 PM

GROUND
PLOTTED BY TN DATE 10/2010
CHECKED BY JC DATE 10/2010
INKED BY DATE
SURVEYED BY DATE

TEMPLATE
PLOTTED BY TN DATE 10/2010
CHECKED BY JC DATE 10/2010
PLANIMETERED BY DATE
FIELD BOOK NO DATE

226+50.00

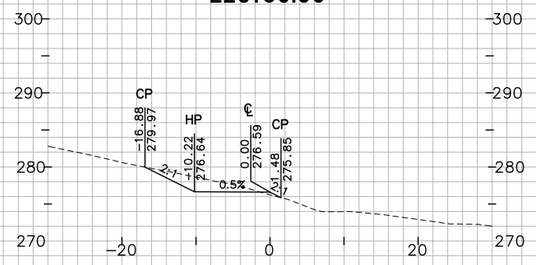

226+00.00

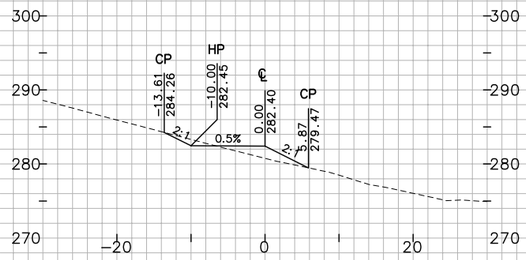

225+50.00

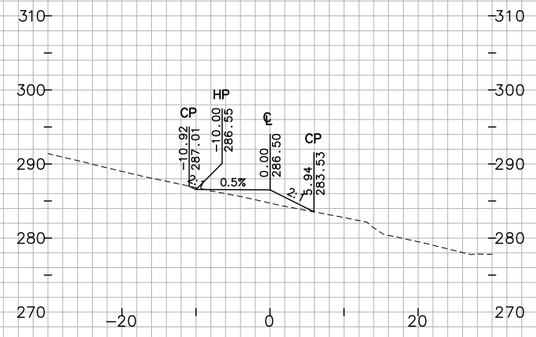

"D4" LINE

FOR EARTHWORK DEVELOPMENT ONLY

0 1 2 3

USERNAME => Viuchessi

SHEET 182 OF 194

CROSS SECTIONS

SCALE: 1"=10'

EA 264141

Dist	COUNTY	ROUTE	POST MILES TOTAL PROJECT
04	Nap,Sol	12	2.8/3.3, 0.0/2.6

W:\Solano TA – 58-0151B SR 12 Jameson Canyon\CADD\Cross Sections\58-0151B-Cross Sections Plot Template 163-194_Solano.dwg 6/9/2011 7:24 PM

TEMPLATE

PLOTTED BY		TN	DATE 10/2010
CHECKED BY		JC	DATE 10/2010
INKED BY			DATE
SURVEYED BY			DATE
GROUND			
PLOTTED BY	TN	DATE 10/2010	
CHECKED BY	JC	DATE 10/2010	
PLANIMETERED BY		DATE	
FIELD BOOK NO		DATE	

87+00.00

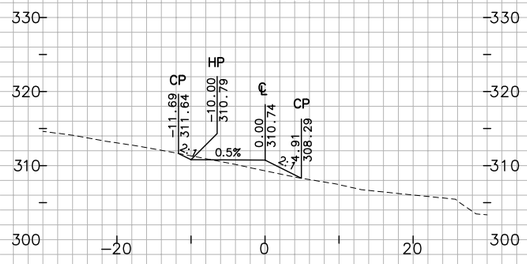

86+50.00

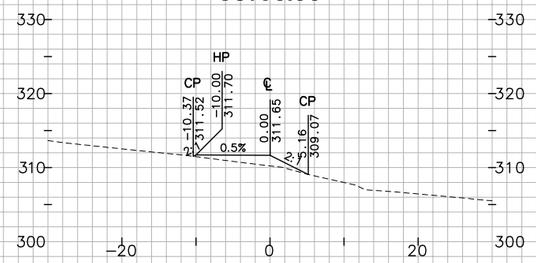

86+00.00

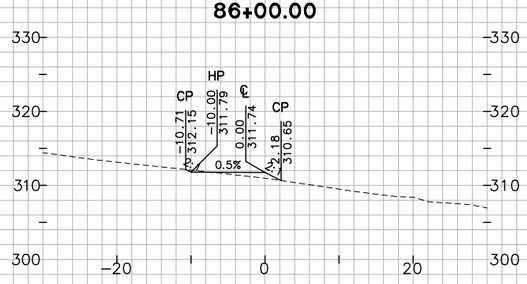

85+80.52

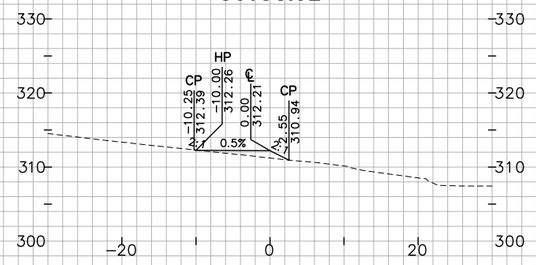

"D5" LINE

FOR EARTHWORK DEVELOPMENT ONLY

0 1 2 3

USERNAME => Vluchessi

SHEET 183 OF 194

CROSS SECTIONS

SCALE: 1"=10'

EA 264141

Dist	COUNTY	ROUTE	POST MILES TOTAL PROJECT
04	Nap,Sol	12	2.8/3.3, 0.0/2.6

W:\Solano TA - 58-0151B SR 12 Jameson Canyon\CADD\Cross Sections\58-0151B-Cross Sections Plot Template 163-194_Solano.dwg 6/9/2011 7:24 PM

PLOTTED BY ____ DATE 10/2010
CHECKED BY JC DATE 10/2010
INKED BY ____ DATE ____
SURVEYED BY ____ DATE ____

GROUND
PLOTTED BY TN DATE 10/2010
CHECKED BY JC DATE 10/2010
PLANIMETERED BY ____ DATE ____
FIELD BOOK NO ____ DATE ____

TEMPLATE
PLOTTED BY TN DATE 10/2010
CHECKED BY JC DATE 10/2010
PLANIMETERED BY ____ DATE ____
FIELD BOOK NO ____ DATE ____

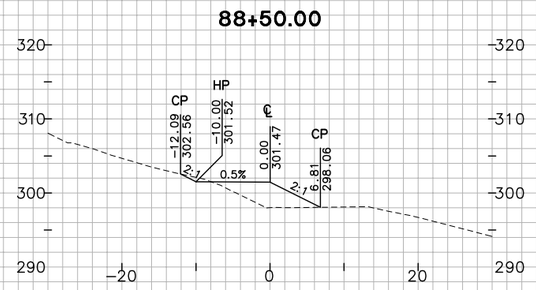

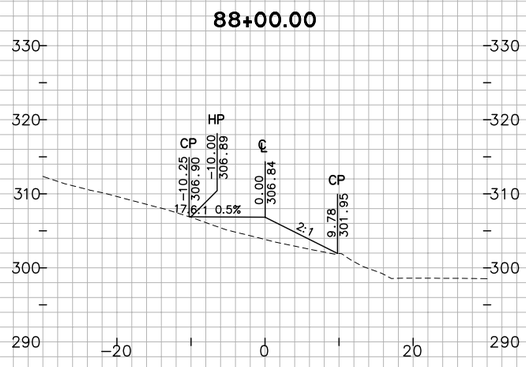

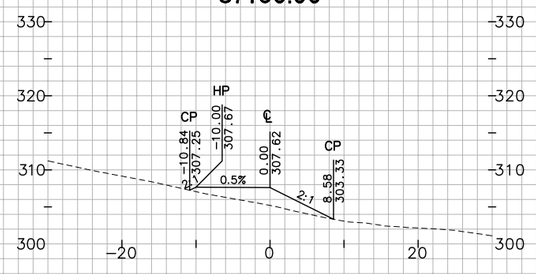

"D5" LINE

FOR EARTHWORK DEVELOPMENT ONLY

0 1 2 3

USERNAME => Vluchessi

Dist	COUNTY	ROUTE	POST MILES TOTAL PROJECT
04	Nap,Sol	12	2.8/3.3, 0.0/2.6

SHEET 184 OF 194

CROSS SECTIONS

SCALE: 1"=10'

EA 264141

W:\Solano TA - 58-0151B SR 12 Jameson Canyon\CADD\Cross Sections\58-0151B-Cross Sections Plot Template 163-194_Solano.dwg 6/9/2011 7:24 PM

TEMPLATE

PLOTTED BY	TN	DATE
CHECKED BY	JC	DATE
PLANIMETERED BY		DATE
FIELD BOOK NO		DATE

GROUND

PLOTTED BY	TN	DATE 10/2010
CHECKED BY	JC	DATE 10/2010
INKED BY		DATE
SURVEYED BY		DATE

"D5" LINE

FOR EARTHWORK DEVELOPMENT ONLY

0 1 2 3

USERNAME => Viuchessi

Dist	COUNTY	ROUTE	POST MILES TOTAL PROJECT
04	Nap,Sol	12	2.8/3.3, 0.0/2.6

SHEET 185 OF 194

CROSS SECTIONS

SCALE: 1"=10'

EA 264141

W:\Solano TA - 58-0151B SR 12 Jameson Canyon\CADD\Cross Sections\58-0151B-Cross Sections Plot Template 163-194_Solano.dwg 6/9/2011 7:25 PM

GROUND
PLOTTED BY TN DATE 10/2010
CHECKED BY JC DATE 10/2010
INKED BY DATE
SURVEYED BY DATE

TEMPLATE
PLOTTED BY TN DATE 10/2010
CHECKED BY JC DATE 10/2010
PLANIMETERED BY DATE
FIELD BOOK NO DATE

91+50.00

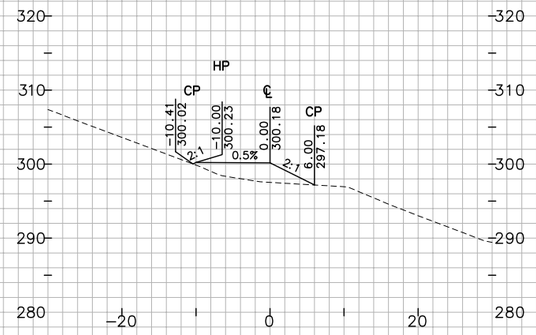

91+00.00

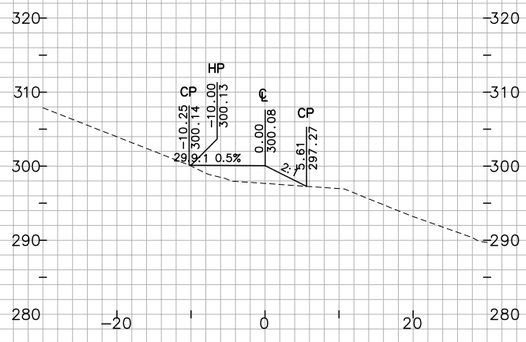

90+50.00

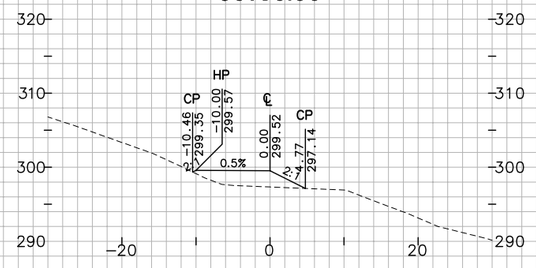

"D5" LINE

FOR EARTHWORK DEVELOPMENT ONLY

0 1 2 3

USERNAME => Viuchessi

Dist	COUNTY	ROUTE	POST MILES TOTAL PROJECT
04	Nap,Sol	12	2.8/3.3, 0.0/2.6

SHEET 186 OF 194

CROSS SECTIONS

SCALE: 1"=10'

EA 264141

W:\Solano TA - 58-0151B SR 12 Jameson Canyon\CADD\Cross Sections\58-0151B-Cross Sections Plot Template 163-194_Solano.dwg 6/9/2011 7:25 PM

93+50.00

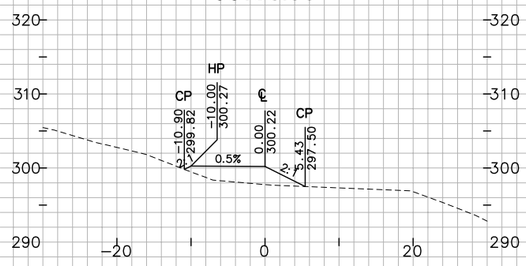

93+00.00

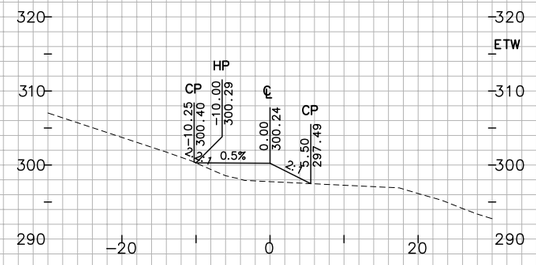

92+50.00

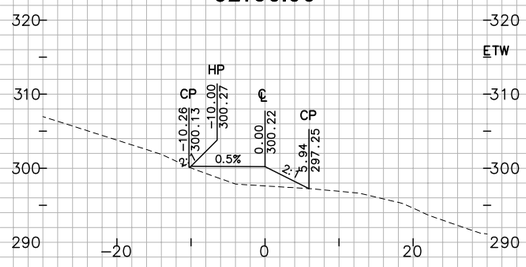

92+00.00

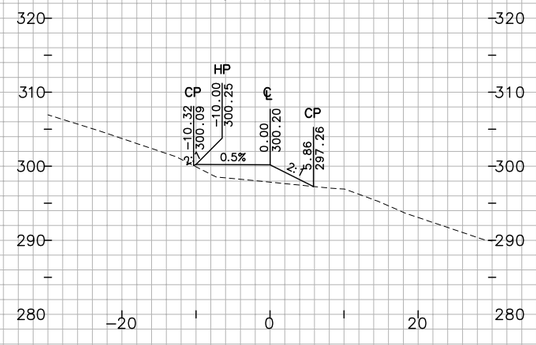

"D5" LINE

FOR EARTHWORK DEVELOPMENT ONLY

0 1 2 3

USERNAME => Vluchessi

SHEET 187 OF 194

CROSS SECTIONS

SCALE: 1"=10'

EA 264141

Dist	COUNTY	ROUTE	POST MILES TOTAL PROJECT
04	Nap,Sol	12	2.8/3.3, 0.0/2.6

GROUND

PLOTTED BY TN DATE 10/2010
CHECKED BY JC DATE 10/2010
LINKED BY DATE
SURVEYED BY DATE

TEMPLATE

PLOTTED BY TN DATE 10/2010
CHECKED BY JC DATE 10/2010
PLANIMETERED BY DATE
FIELD BOOK NO DATE

W:\Solano TA - 58-0151B SR 12 Jameson Canyon\CADD\Cross Sections\58-0151B-Cross Sections Plot Template 163-194_Solano.dwg 6/9/2011 7:25 PM

PLOTTED BY ____ DATE 10/2010
CHECKED BY JC DATE 10/2010
INKED BY ____ DATE ____
SURVEYED BY ____ DATE ____

GROUND
PLOTTED BY TN DATE 10/2010
CHECKED BY JC DATE 10/2010
PLANIMETERED BY ____ DATE ____
FIELD BOOK NO ____ DATE ____

TEMPLATE
PLOTTED BY TN DATE 10/2010
CHECKED BY JC DATE 10/2010
PLANIMETERED BY ____ DATE ____
FIELD BOOK NO ____ DATE ____

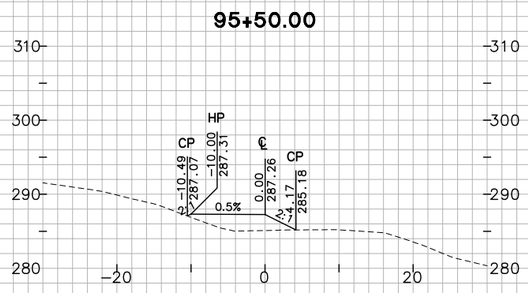

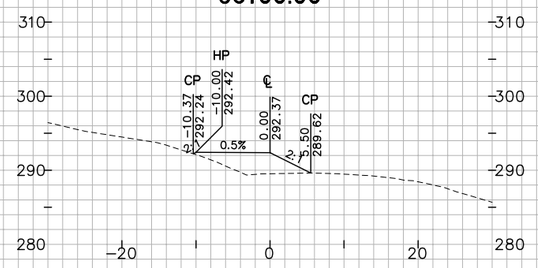

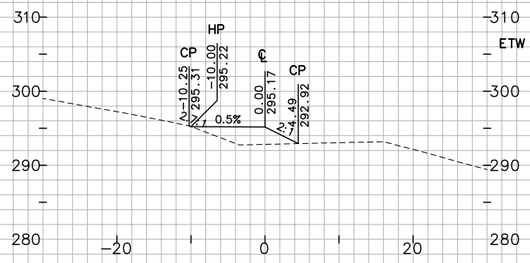

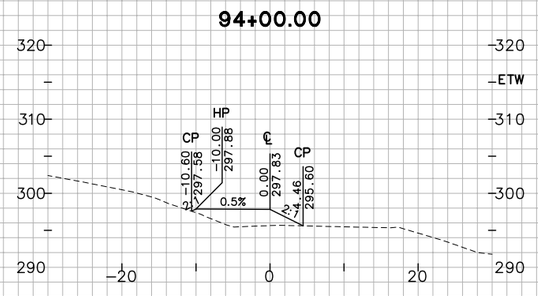

"D5" LINE

FOR EARTHWORK DEVELOPMENT ONLY

0 1 2 3

USERNAME => Viuchessi

Dist	COUNTY	ROUTE	POST MILES TOTAL PROJECT
04	Nap.Sol	12	2.8/3.3, 0.0/2.6

SHEET 188 OF 194

CROSS SECTIONS

SCALE: 1"=10'

EA 264141

W:\Solano TA - 58-0151B SR 12 Jameson Canyon\CADD\Cross Sections\58-0151B-Cross Sections Plot Template 163-194_Solano.dwg 6/9/2011 7:25 PM

GROUND
PLOTTED BY TN DATE 10/2010
CHECKED BY JC DATE 10/2010
INKED BY _____ DATE _____
SURVEYED BY _____ DATE _____

TEMPLATE
PLOTTED BY TN DATE 10/2010
CHECKED BY JC DATE 10/2010
PLANIMETERED BY _____ DATE _____
FIELD BOOK NO _____ DATE _____

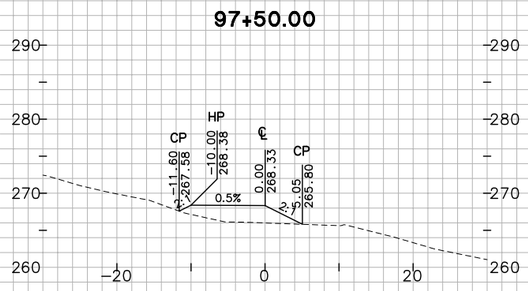

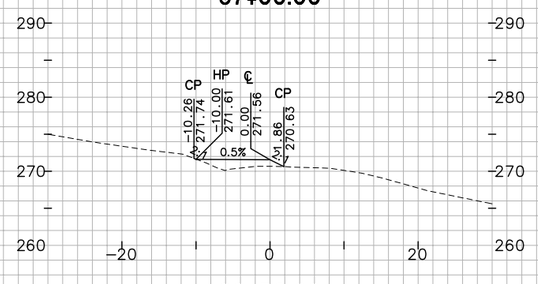

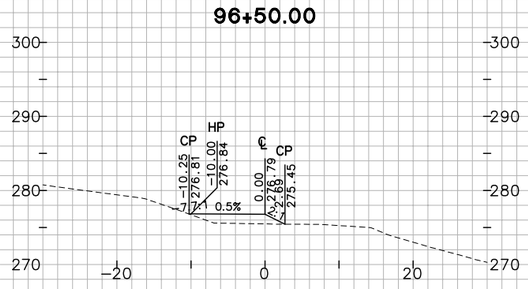

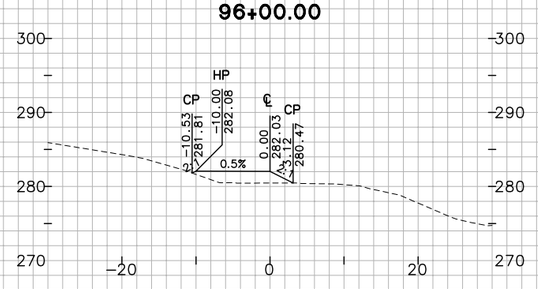

"D5" LINE

FOR EARTHWORK DEVELOPMENT ONLY

0 1 2 3

USERNAME => Viuchessi

Dist	COUNTY	ROUTE	POST MILES TOTAL PROJECT
04	Nap.Sol	12	2.8/3.3, 0.0/2.6

SHEET 189 OF 194

CROSS SECTIONS

SCALE: 1"=10'

EA 264141

W:\Solano TA – 58-0151B SR 12 Jameson Canyon\CADD\Cross Sections\58-0151B-Cross Sections Plot Template 163-194_Solano.dwg 6/9/2011 7:26 PM

GROUND
PLOTTED BY TN DATE 10/2010
CHECKED BY JC DATE 10/2010
INKED BY _____ DATE _____
SURVEYED BY _____ DATE _____

TEMPLATE
PLOTTED BY TN DATE 10/2010
CHECKED BY JC DATE 10/2010
PLANIMETERED BY _____ DATE _____
FIELD BOOK NO _____ DATE _____

99+50.00

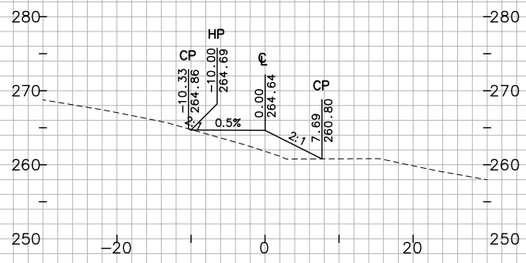

99+00.00

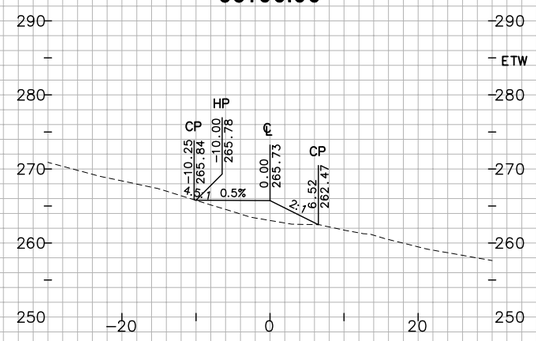

98+50.00

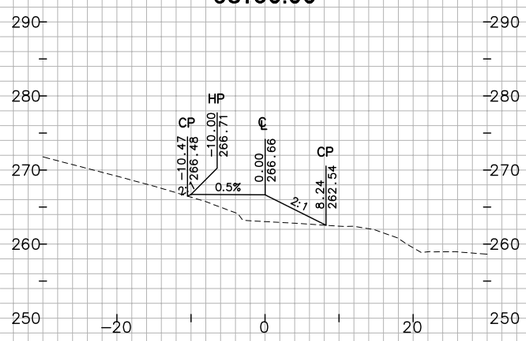

98+00.00

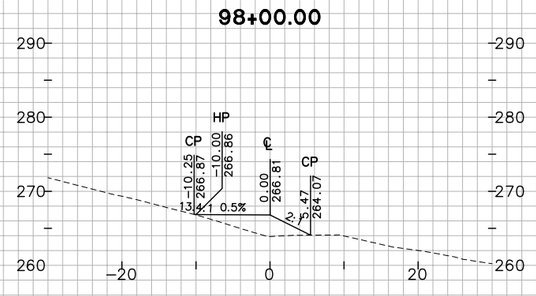

"D5" LINE

FOR EARTHWORK DEVELOPMENT ONLY

0 1 2 3

USERNAME => Vluchessi

Dist	COUNTY	ROUTE	POST MILES TOTAL PROJECT
04	Nap,Sol	12	2.8/3.3, 0.0/2.6

SHEET 190 OF 194

CROSS SECTIONS

SCALE: 1"=10'

EA 264141

W:\Solano TA - 58-0151B SR 12 Jameson Canyon\CADD\Cross Sections\58-0151B-Cross Sections Plot Template 163-194_Solano.dwg 6/9/2011 7:26 PM

GROUND
PLOTTED BY ____ DATE 10/2010
CHECKED BY JC DATE 10/2010
INKED BY ____ DATE ____
SURVEYED BY ____ DATE ____

TEMPLATE
TN ____ DATE 10/2010
JC ____ DATE 10/2010
PLOTTED BY ____ DATE ____
CHECKED BY ____ DATE ____
PLANIMETERED BY ____ DATE ____
FIELD BOOK NO ____ DATE ____

101+36.43

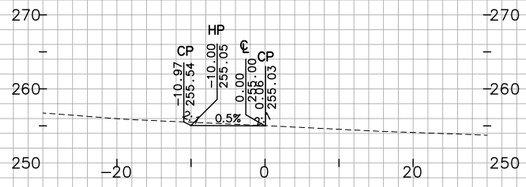

101+00.00

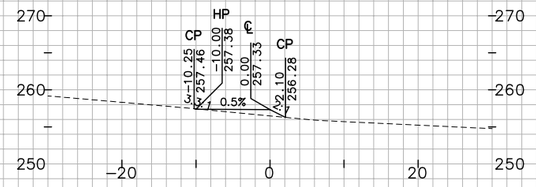

100+50.00

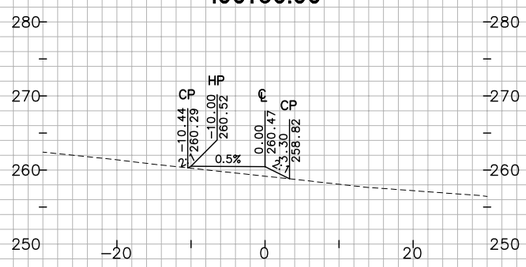

100+00.00

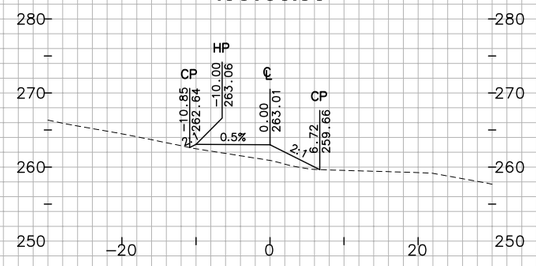

"D5" LINE

FOR EARTHWORK DEVELOPMENT ONLY

0 1 2 3

USERNAME => Vluchessi

SHEET 191 OF 194

CROSS SECTIONS

SCALE: 1"=10'

Dist	COUNTY	ROUTE	POST MILES TOTAL PROJECT
04	Nap,Sol	12	2.8/3.3, 0.0/2.6

EA 264141

W:\Solano TA - 58-0151B SR 12 Jameson Canyon\CADD\Cross Sections\58-0151B-Cross Sections Plot Template 163-194_Solano.dwg 6/9/2011 7:26 PM

TEMPLATE

GROUND			
PLOTTED BY	TN	DATE	10/2010
CHECKED BY	JC	DATE	10/2010
INKED BY		DATE	
SURVEYED BY		DATE	

PLOTTED BY	TN	DATE	10/2010
CHECKED BY	JC	DATE	10/2010
PLANIMETERED BY		DATE	
FIELD BOOK NO		DATE	

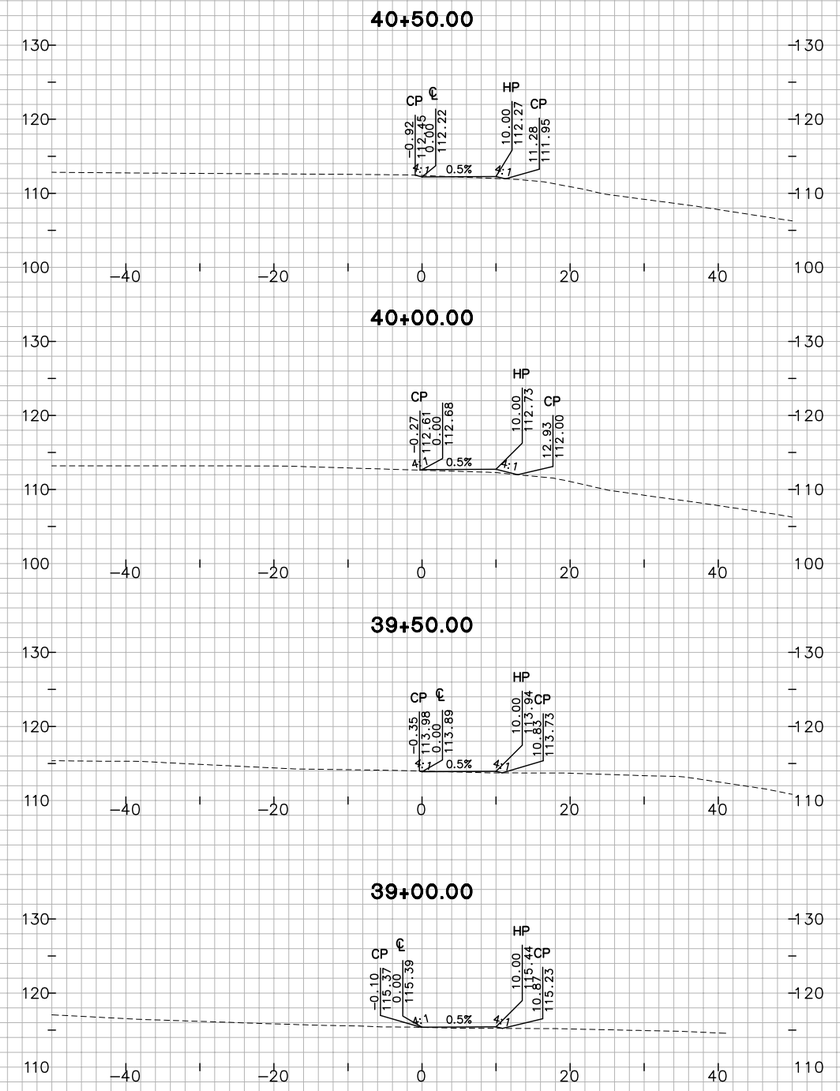

"D6" LINE

FOR EARTHWORK DEVELOPMENT ONLY

0 1 2 3

USERNAME => Vluchessi

Dist	COUNTY	ROUTE	POST MILES TOTAL PROJECT
04	Nap,Sol	12	2.8/3.3, 0.0/2.6

SHEET 192 OF 194

CROSS SECTIONS

SCALE: 1"=10'

EA 264141

W:\Solano TA - 58-0151B SR 12 Jameson Canyon\CADD\Cross Sections\58-0151B-Cross Sections Plot Template 163-194_Solano.dwg 6/9/2011 7:26 PM

PLOTTED BY ____ DATE 10/2010
CHECKED BY JC DATE 10/2010
INKED BY ____ DATE ____
SURVEYED BY ____ DATE ____

GROUND
TEMPLATE

PLOTTED BY TN DATE 10/2010
CHECKED BY JC DATE 10/2010
PLANIMETERED BY ____ DATE ____
FIELD BOOK NO ____ DATE ____

42+00.00

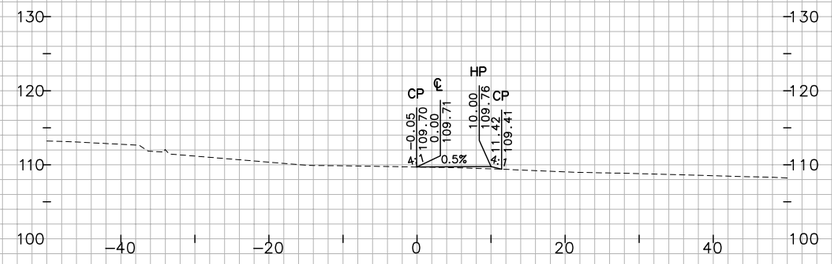

41+50.00

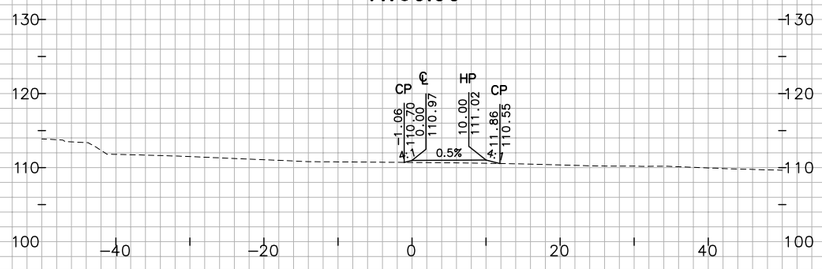

41+00.00

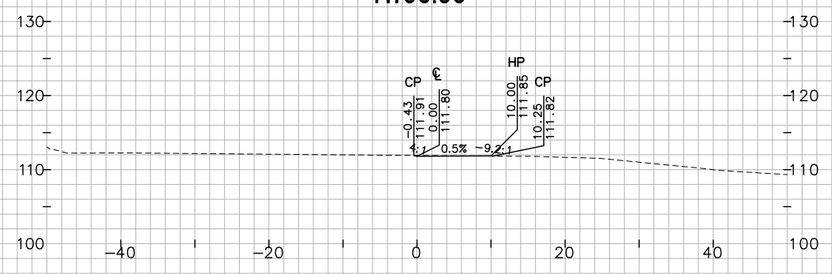

"D6" LINE

FOR EARTHWORK DEVELOPMENT ONLY

0 1 2 3

USERNAME => Vluchessi

Dist	COUNTY	ROUTE	POST MILES TOTAL PROJECT
04	Nap,Sol	12	2.8/3.3, 0.0/2.6

SHEET 193 OF 194

CROSS SECTIONS

SCALE: 1"=10'

EA 264141

W:\Solano TA - 58-0151B SR 12 Jameson Canyon\CADD\Cross Sections\58-0151B-Cross Sections Plot Template 163-194_Solano.dwg 6/9/2011 7:27 PM

TEMPLATE

PLOTTED BY	TN	DATE
CHECKED BY	JC	DATE
PLANIMETERED BY		DATE
FIELD BOOK NO		DATE

GROUND

PLOTTED BY	TN	DATE 10/2010
CHECKED BY	JC	DATE 10/2010
INKED BY		DATE
SURVEYED BY		DATE

43+00.00

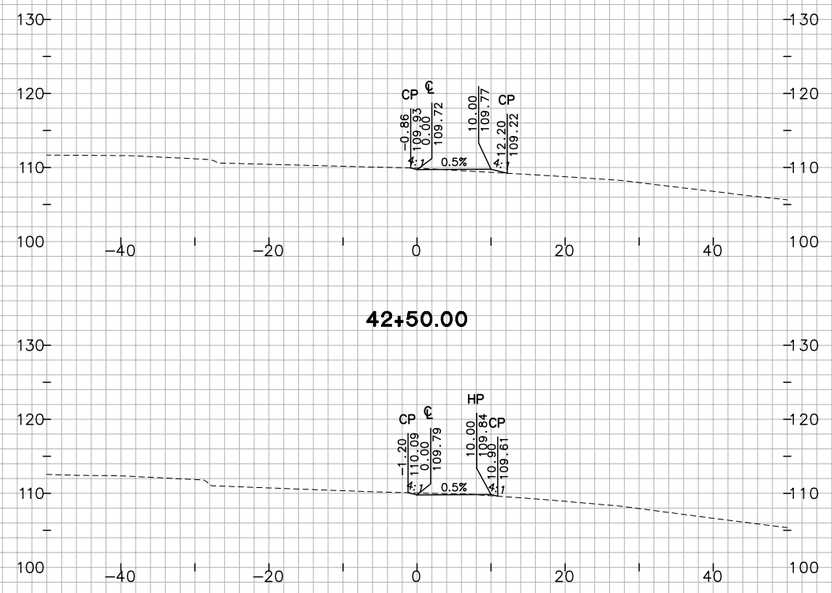

42+50.00

"D6" LINE

FOR EARTHWORK DEVELOPMENT ONLY

0 1 2 3

USERNAME => Viuchessi

Dist	COUNTY	ROUTE	POST MILES TOTAL PROJECT
04	Nap,Sol	12	2.8/3.3, 0.0/2.6

SHEET 194 OF 194

CROSS SECTIONS

SCALE: 1"=10'

EA 264141