W:\Solano TA - 58-0151B SR 12 Jameson Canyon\CADD\Cross Sections\58-0151B-Cross Sections Plot Template 1-56_Napa.dwg 6/9/2011 7:31 PM

TEMPLATE

PLOTTED BY	TN	DATE 10/2010
CHECKED BY	JC	DATE 10/2010
INKED BY		DATE
SURVEYED BY		DATE

GROUND

PLOTTED BY	TN	DATE 10/2010
CHECKED BY	JC	DATE 10/2010
PLANIMETERED BY		DATE
FIELD BOOK NO		DATE

93+50.00

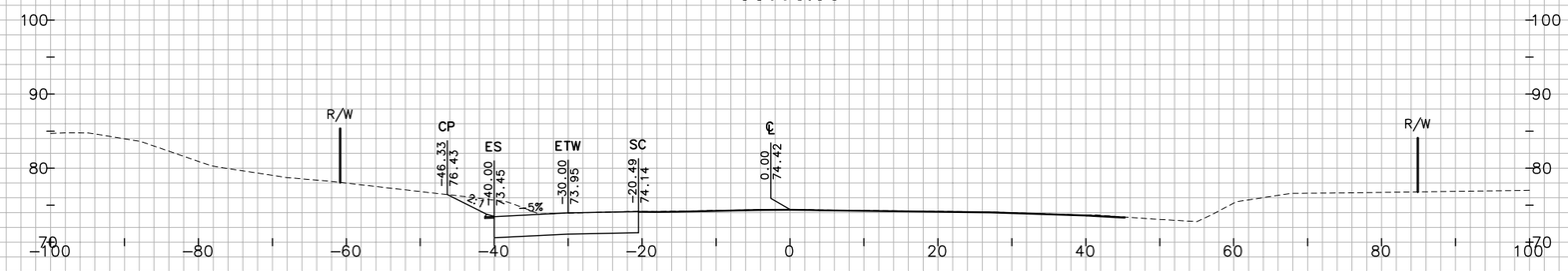

93+00.00

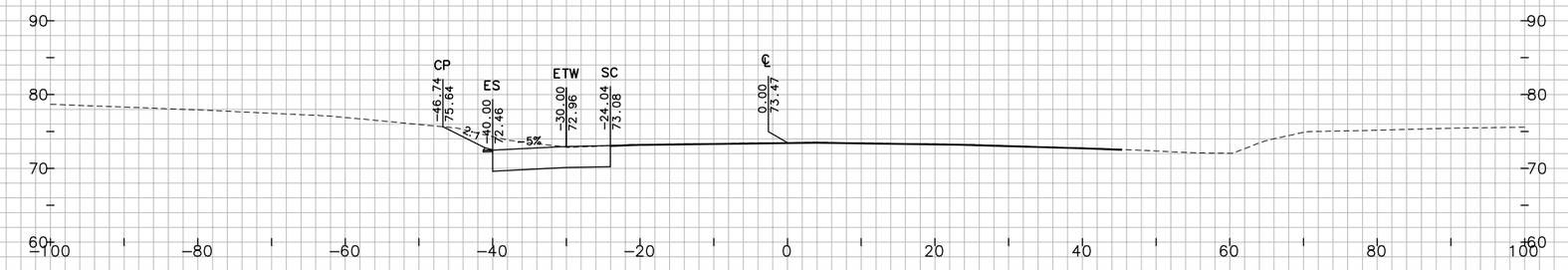

92+75.24

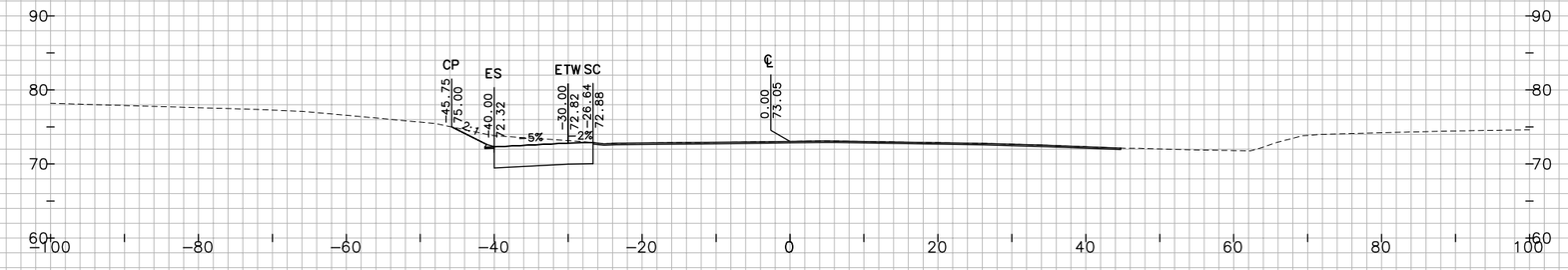

92+50.00

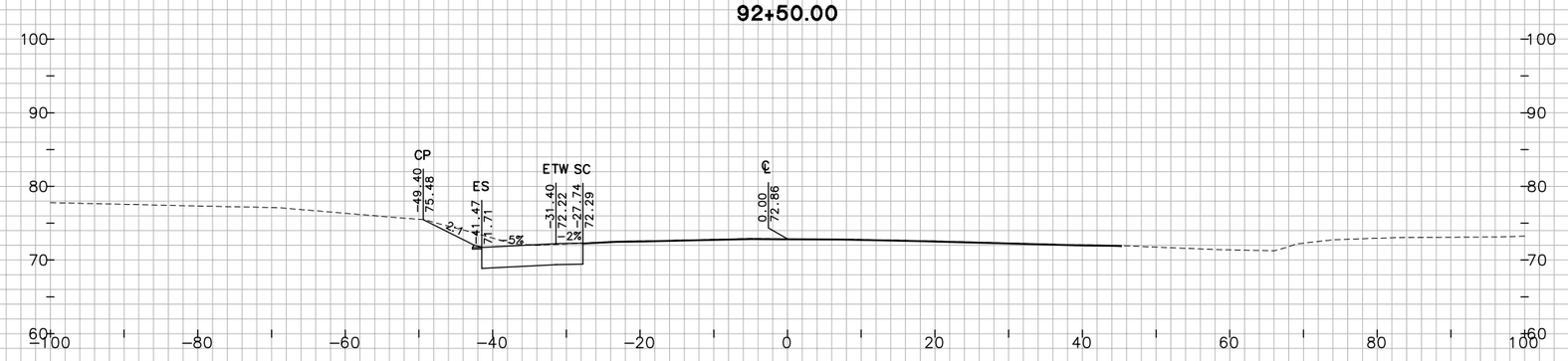

"JC" LINE

FOR EARTHWORK DEVELOPMENT ONLY

0 1 2 3

USERNAME => Ttnguyen

Dist	COUNTY	ROUTE	POST MILES TOTAL PROJECT
04	Nap	12	0.0/3.2

SHEET 1 OF 162

CROSS SECTIONS

SCALE: 1"=10'

EA 264131

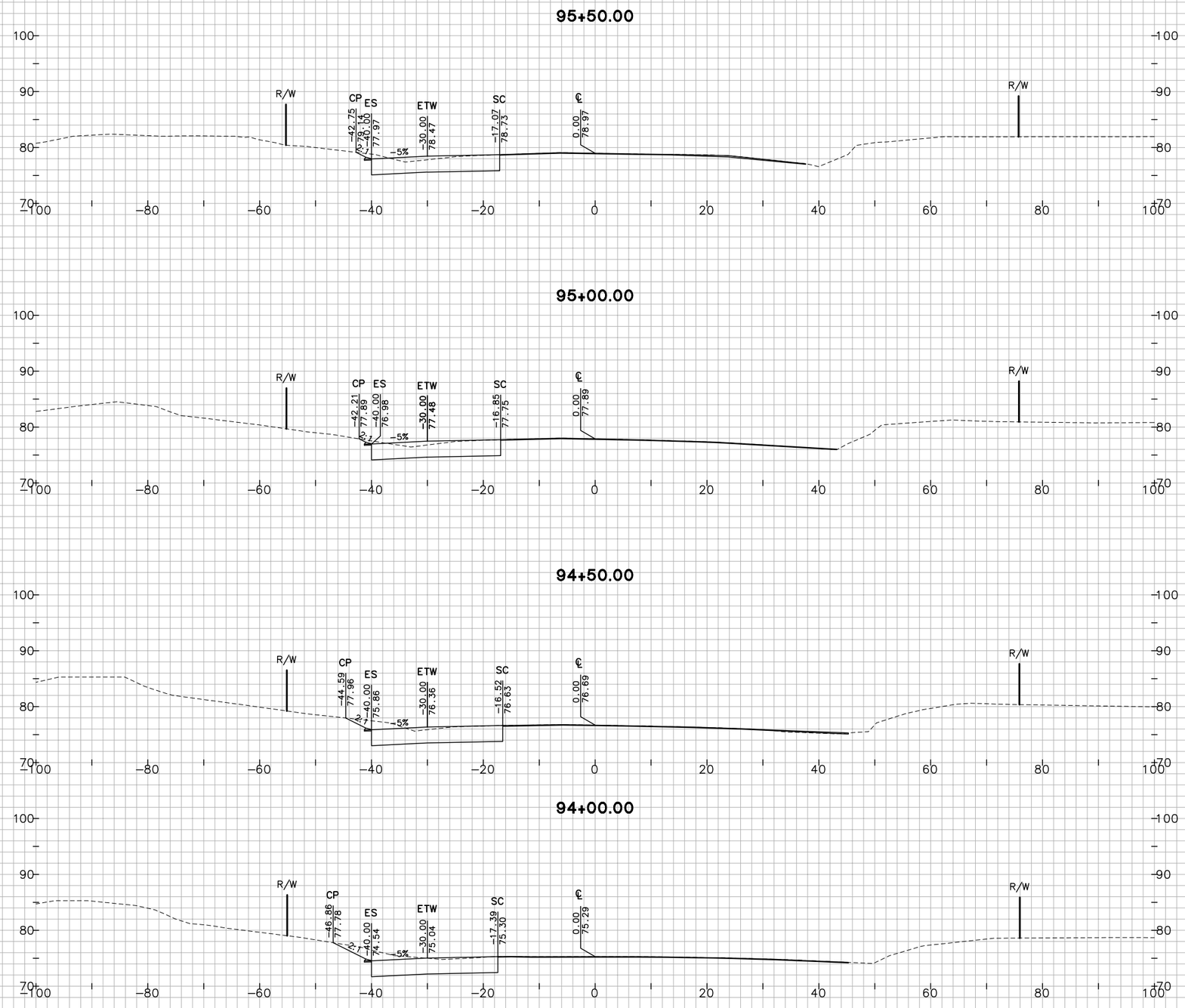

"JC" LINE

FOR EARTHWORK DEVELOPMENT ONLY

0 1 2 3

USERNAME => Ttnguyen

SHEET 2 OF 162

CROSS SECTIONS

SCALE: 1"=10'

EA 264131

Dist	COUNTY	ROUTE	POST MILES TOTAL PROJECT
04	Nap	12	0.0/3.2

GROUND

PLOTTED BY	TN	DATE 10/2010
CHECKED BY	JC	DATE 10/2010
INKED BY		DATE
SURVEYED BY		DATE

TEMPLATE

PLOTTED BY	TN	DATE 10/2010
CHECKED BY	JC	DATE 10/2010
PLANIMETERED BY		DATE
FIELD BOOK NO		DATE

W:\Solano TA - 58-0151B SR 12 Jameson Canyon\CADD\Cross Sections\58-0151B-Cross Sections Plot Template 1-56_Napa.dwg 6/9/2011 7:32 PM

W:\Solano TA – 58-0151B SR 12 Jameson Canyon\CADD\Cross Sections\58-0151B-Cross Sections Plot Template 1-56_Napa.dwg 6/9/2011 7:32 PM

97+50.00

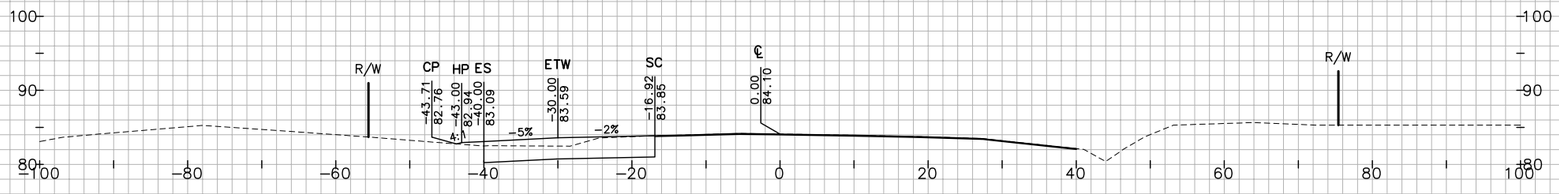

97+00.00

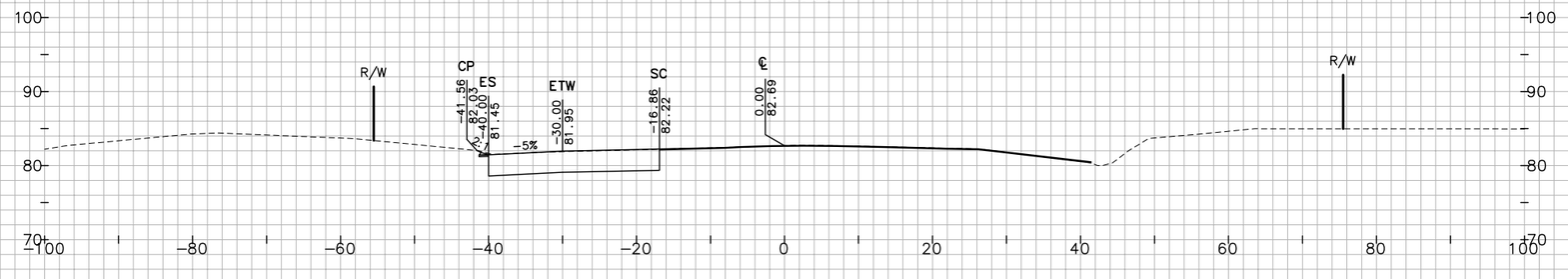

96+50.00

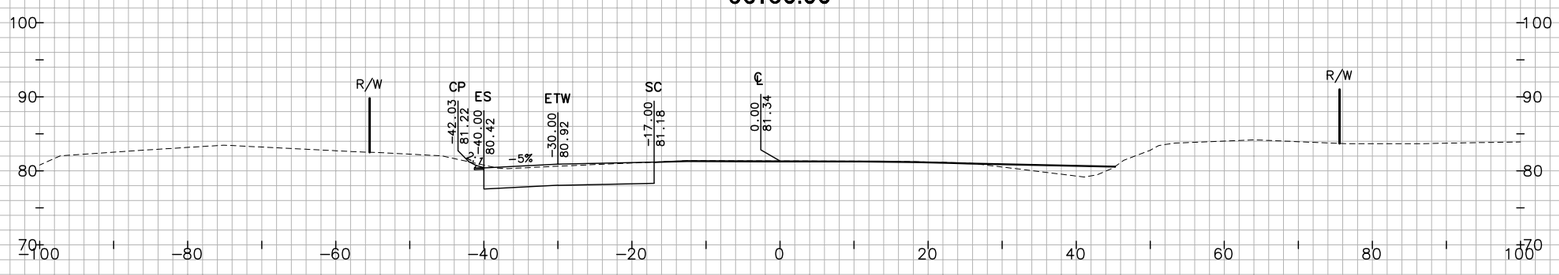

96+00.00

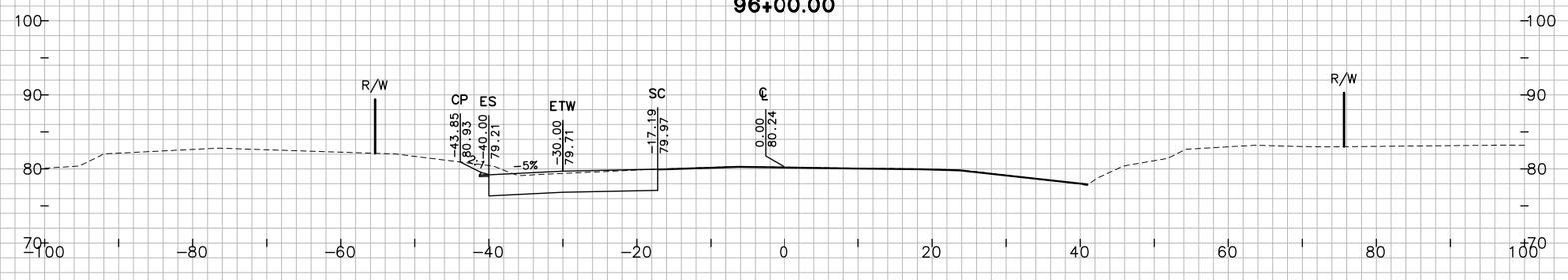

"JC" LINE

FOR EARTHWORK DEVELOPMENT ONLY

0 1 2 3

USERNAME => Ttnguyen

PLOTTED BY		DATE	10/2010
CHECKED BY		DATE	10/2010
INKED BY		DATE	
SURVEYED BY		DATE	
GROUND			
PLOTTED BY	TN	DATE	10/2010
CHECKED BY	JC	DATE	10/2010
PLANIMETERED BY		DATE	
FIELD BOOK NO		DATE	
TEMPLATE			
PLOTTED BY	TN	DATE	10/2010
CHECKED BY	JC	DATE	10/2010
INKED BY		DATE	
SURVEYED BY		DATE	

Dist	COUNTY	ROUTE	POST MILES TOTAL PROJECT
04	Nap	12	0.0/3.2

SHEET 3 OF 162

CROSS SECTIONS

SCALE: 1"=10'

EA 264131

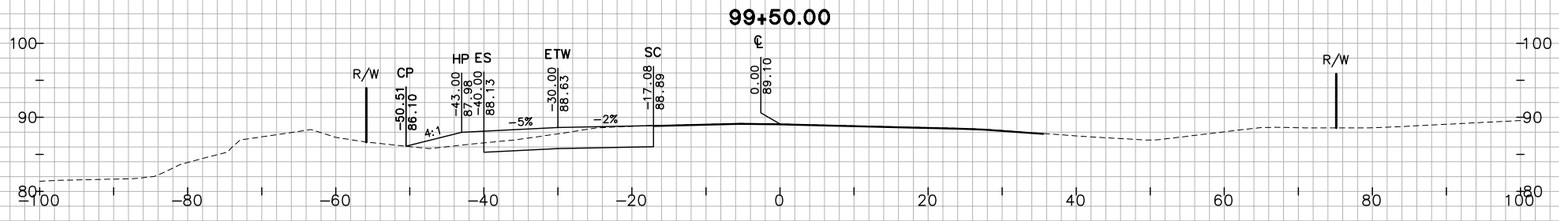

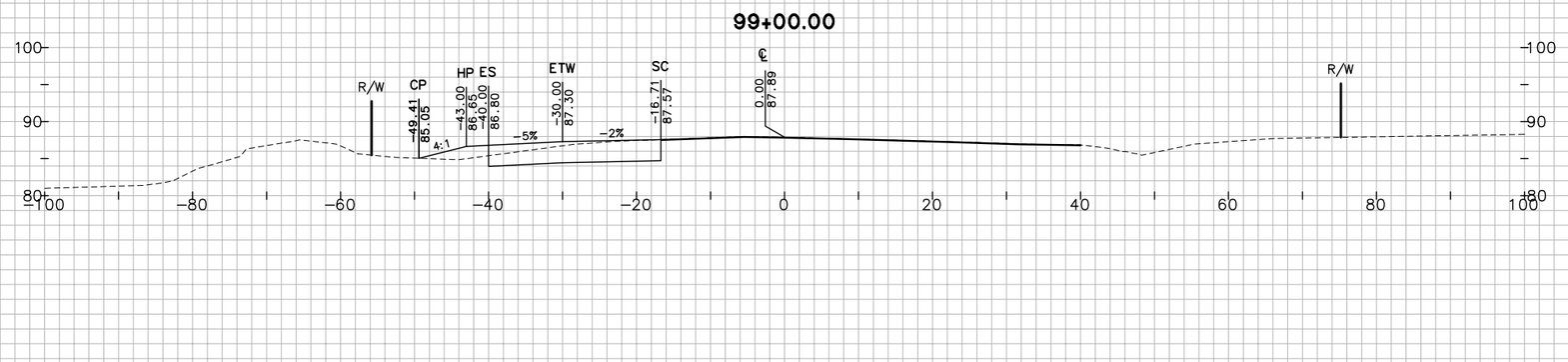

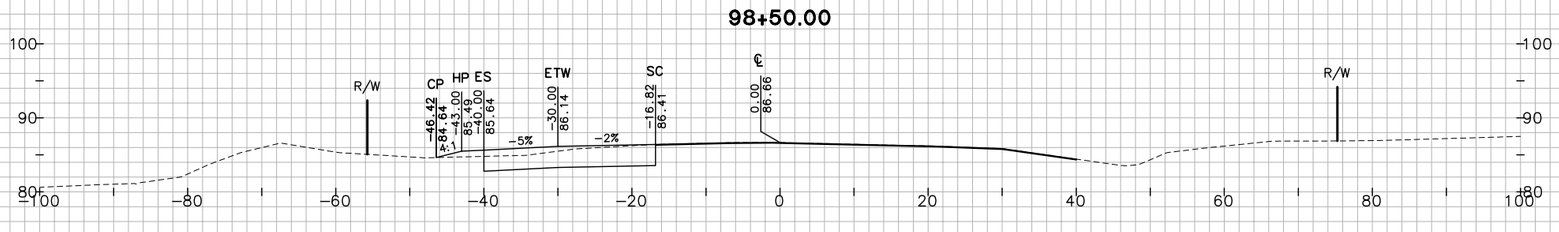

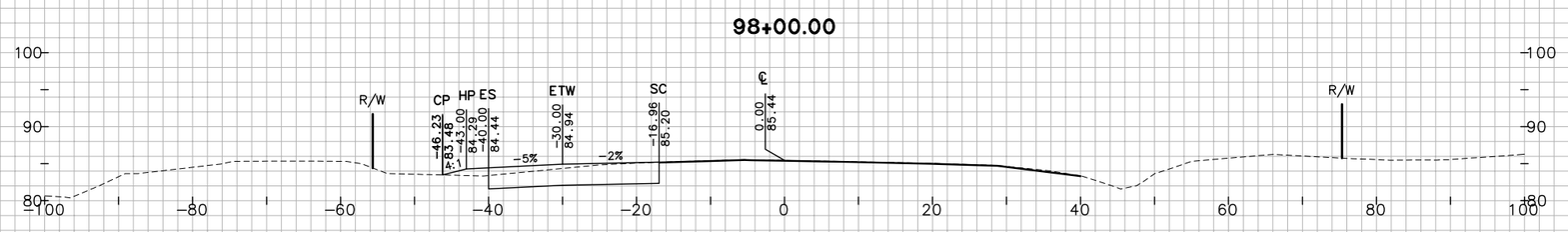

"JC" LINE

FOR EARTHWORK DEVELOPMENT ONLY

0 1 2 3

USERNAME => Ttnguyen

SHEET 4 OF 162

CROSS SECTIONS

SCALE: 1"=10'

EA 264131

Dist	COUNTY	ROUTE	POST MILES TOTAL PROJECT
04	Nap	12	0.0/3.2

PLOTTED BY _____ DATE 10/2010
CHECKED BY JC DATE 10/2010
INKED BY _____ DATE _____
SURVEYED BY _____ DATE _____

GROUND
PLOTTED BY TN DATE 10/2010
CHECKED BY JC DATE 10/2010
PLANIMETERED BY _____ DATE _____
FIELD BOOK NO _____ DATE _____

TEMPLATE
TN _____ DATE 10/2010
JC _____ DATE 10/2010
_____ DATE _____
_____ DATE _____

W:\Solano TA - 58-0151B SR 12 Jameson Canyon\CADD\Cross Sections\58-0151B-Cross Sections Plot Template 1-56_Napa.dwg 6/9/2011 7:32 PM

W:\Solano TA - 58-0151B SR 12 Jameson Canyon\CADD\Cross Sections\58-0151B-Cross Sections Plot Template 1-56_Napa.dwg 6/9/2011 7:32 PM

PLOTTED BY _____ DATE 10/2010
CHECKED BY JC DATE 10/2010
INKED BY _____ DATE _____
SURVEYED BY _____ DATE _____

GROUND
PLOTTED BY TN DATE 10/2010
CHECKED BY JC DATE 10/2010
PLANIMETERED BY _____ DATE _____
FIELD BOOK NO _____ DATE _____

TEMPLATE
PLOTTED BY TN DATE _____
CHECKED BY JC DATE _____
PLANIMETERED BY _____ DATE _____
FIELD BOOK NO _____ DATE _____

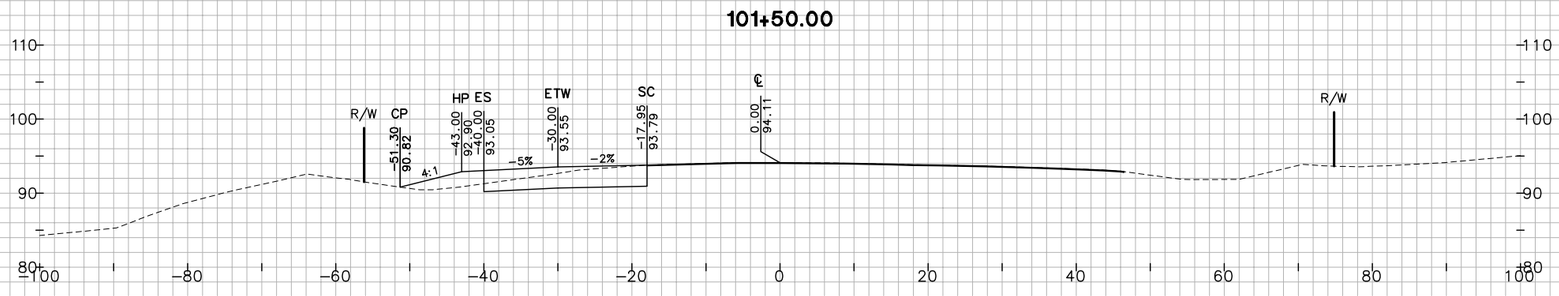

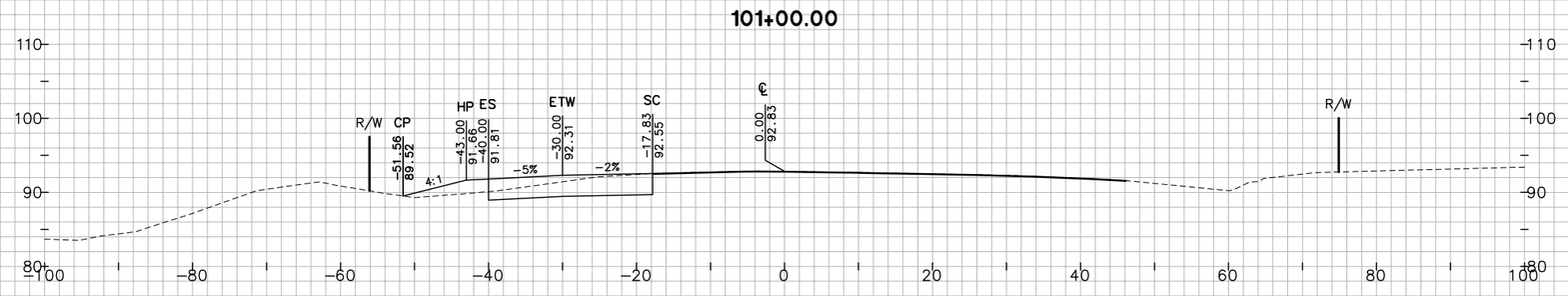

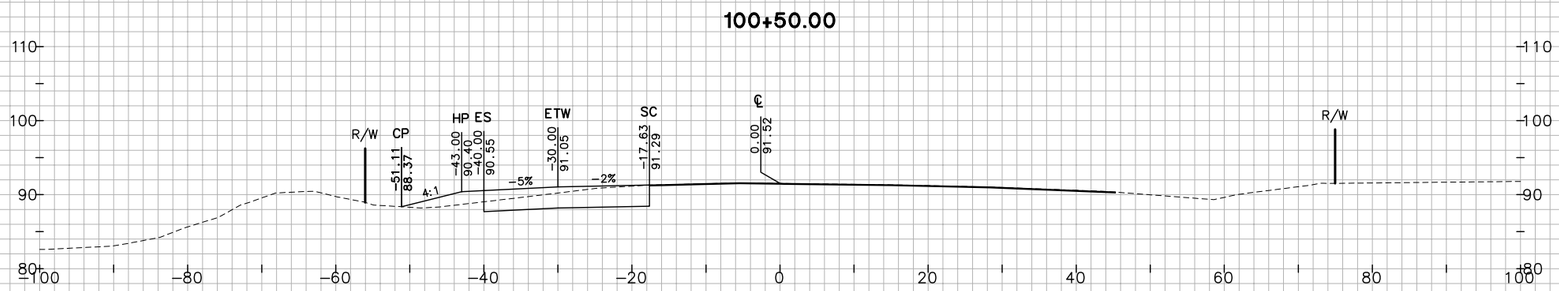

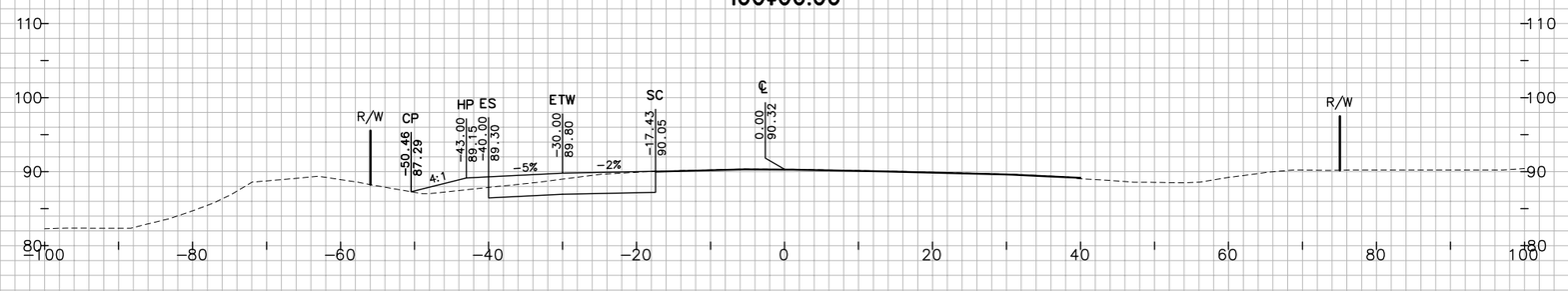

"JC" LINE

FOR EARTHWORK DEVELOPMENT ONLY

0 1 2 3

USERNAME => Ttnguyen

Dist	COUNTY	ROUTE	POST MILES TOTAL PROJECT
04	Nap	12	0.0/3.2

SHEET 5 OF 162

CROSS SECTIONS

SCALE: 1"=10'

EA 264131

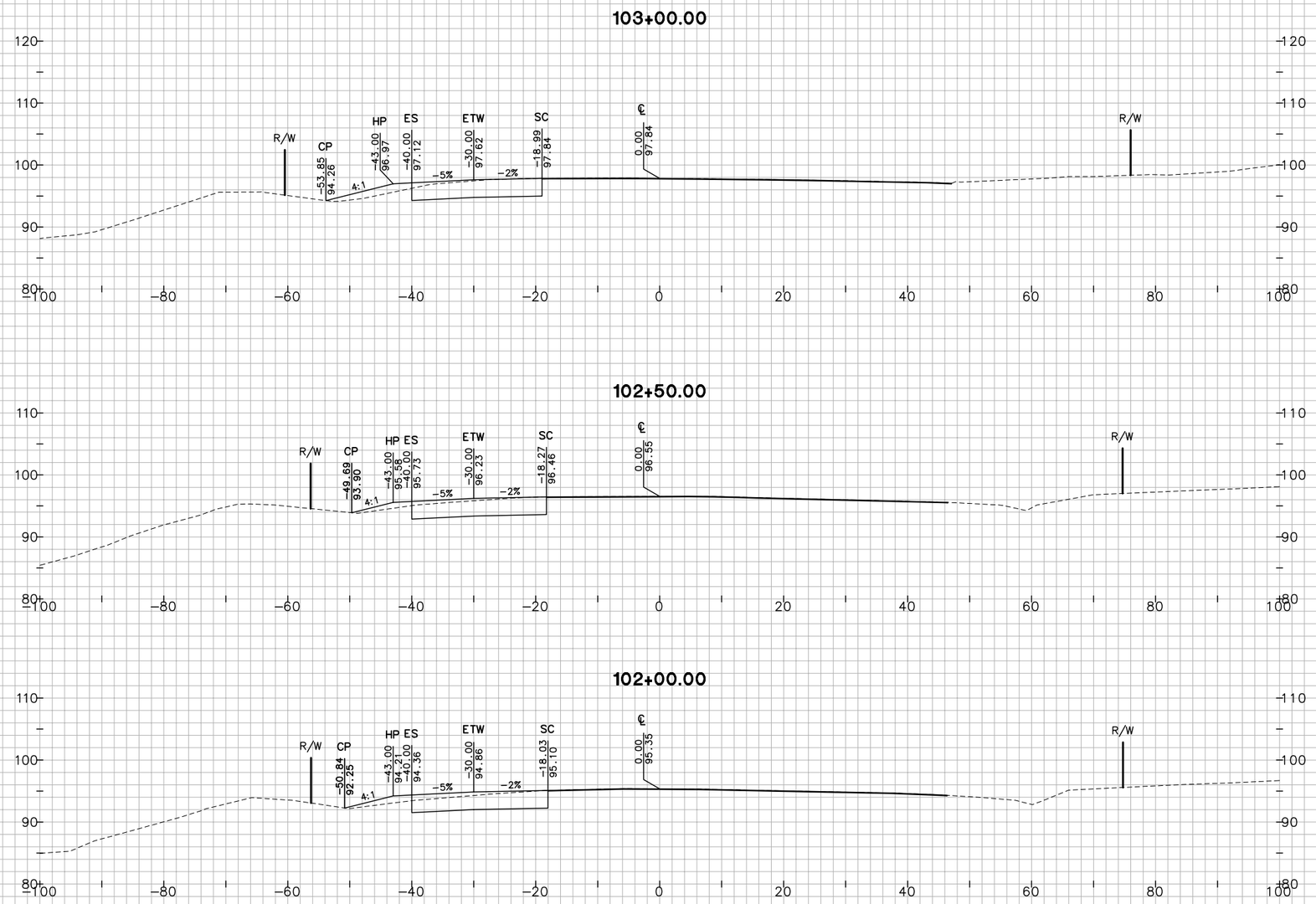

"JC" LINE

FOR EARTHWORK DEVELOPMENT ONLY

0 1 2 3

USERNAME => Ttnguyen

SHEET 6 OF 162

CROSS SECTIONS

SCALE: 1"=10'

EA 264131

Dist	COUNTY	ROUTE	POST MILES TOTAL PROJECT
04	Nap	12	0.0/3.2

GROUND

PLOTTED BY TN DATE 10/2010
CHECKED BY JC DATE 10/2010
INKED BY DATE
SURVEYED BY DATE

TEMPLATE

PLOTTED BY TN DATE 10/2010
CHECKED BY JC DATE 10/2010
PLANIMETERED BY DATE
FIELD BOOK NO DATE

W:\Solano TA - 58-0151B SR 12 Jameson Canyon\CADD\Cross Sections\58-0151B-Cross Sections Plot Template 1-56_Napa.dwg 6/9/2011 7:33 PM

W:\Solano TA – 58-0151B SR 12 Jameson Canyon\CADD\Cross Sections\58-0151B-Cross Sections Plot Template 1-56_Napa.dwg 6/9/2011 7:33 PM

GROUND
PLOTTED BY ____ DATE 10/2010
CHECKED BY ____ DATE 10/2010
INKED BY ____ DATE ____
SURVEYED BY ____ DATE ____

TEMPLATE
PLOTTED BY ____ DATE 10/2010
CHECKED BY ____ DATE ____
PLANIMETERED BY ____ DATE ____
FIELD BOOK NO ____ DATE ____

105+15.00

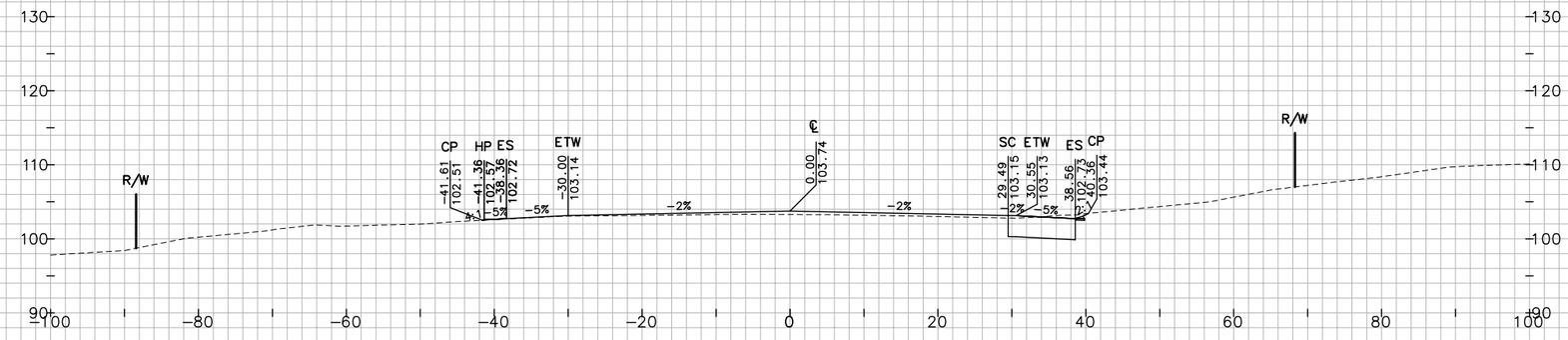

105+00.00

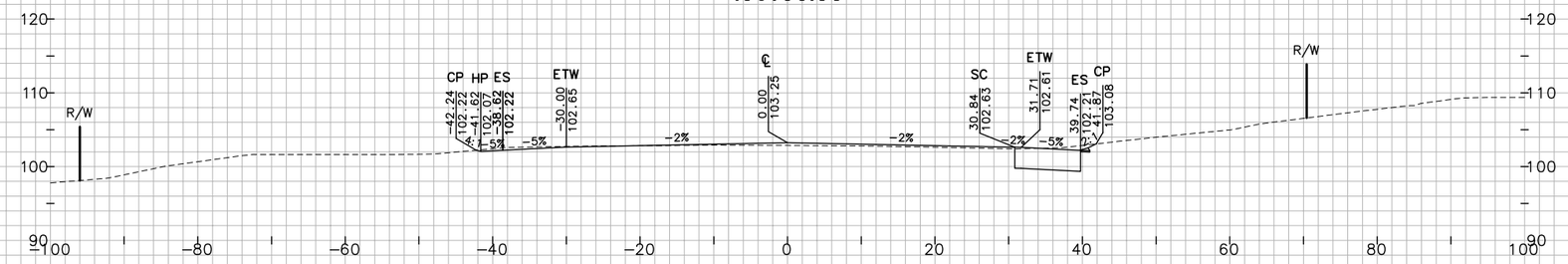

104+72.85

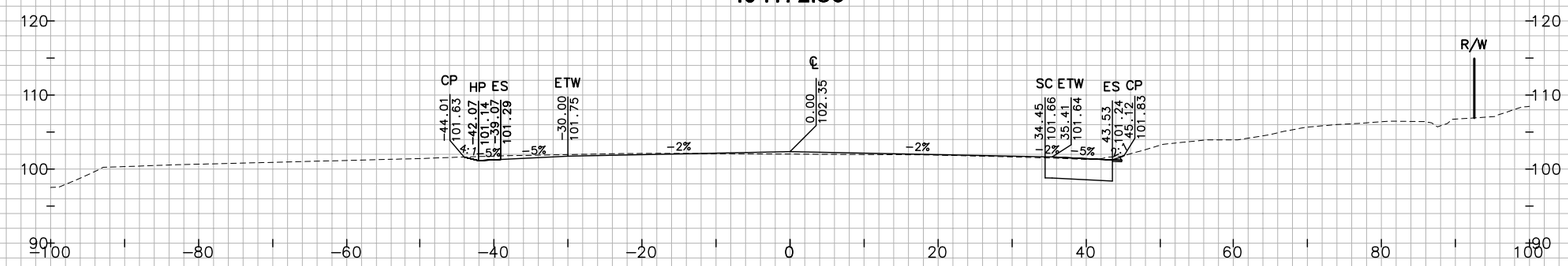

104+50.00

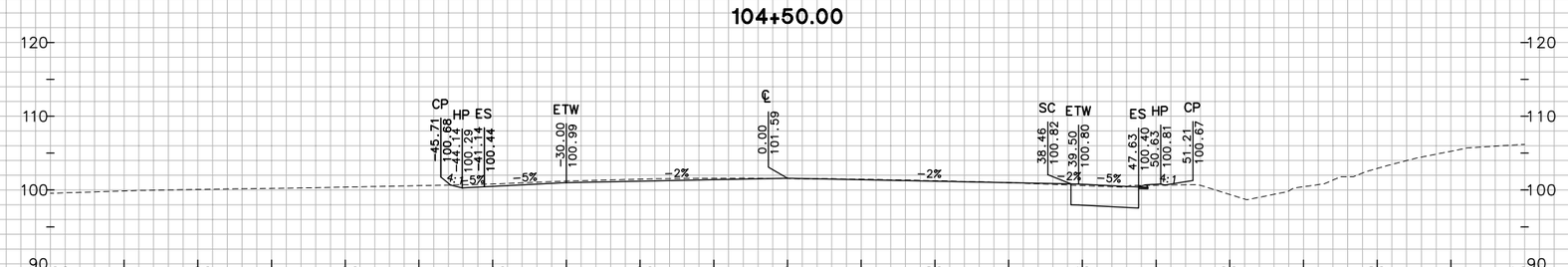

"JC" LINE

FOR EARTHWORK DEVELOPMENT ONLY

0 1 2 3

USERNAME => Ttnguyen

Dist	COUNTY	ROUTE	POST MILES TOTAL PROJECT
04	Nap	12	0.0/3.2

SHEET 7 OF 162

CROSS SECTIONS

SCALE: 1"=10'

EA 264131

W:\Solano TA - 58-0151B SR 12 Jameson Canyon\CADD\Cross Sections\58-0151B-Cross Sections Plot Template 1-56_Napa.dwg 6/9/2011 7:33 PM

105+80.00

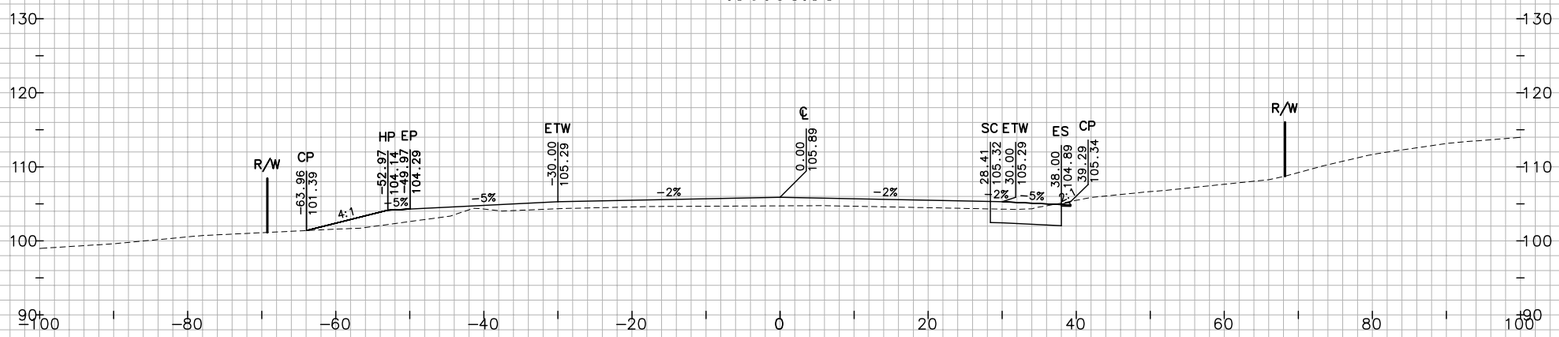

105+50.00

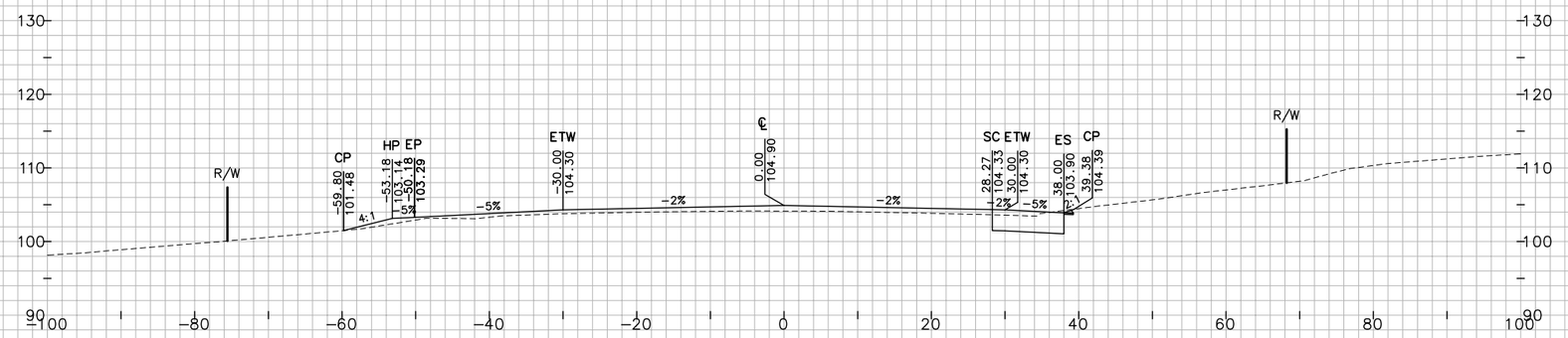

105+35.00

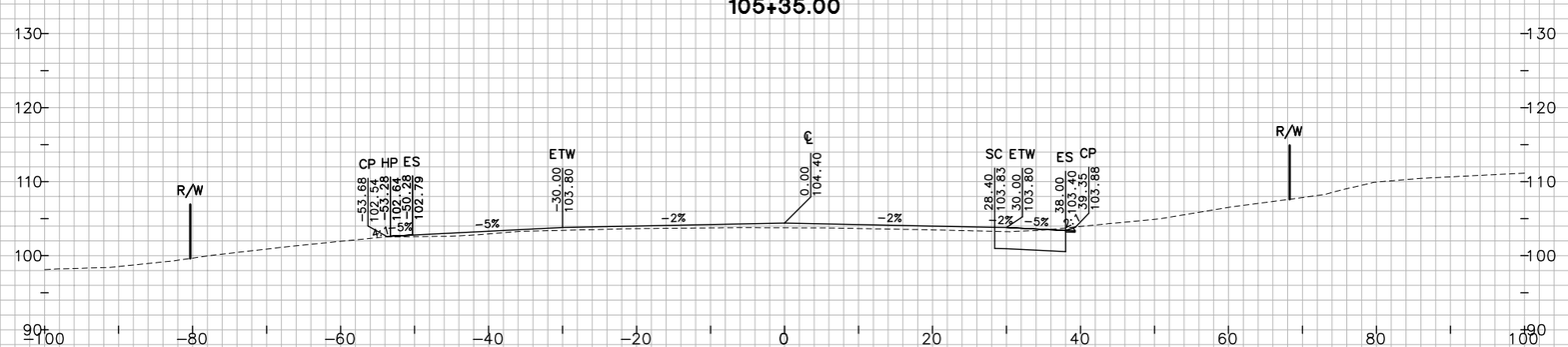

"JC" LINE

FOR EARTHWORK DEVELOPMENT ONLY

0 1 2 3

USERNAME => Ttnguyen

PLOTTED BY	TN	DATE	10/2010
CHECKED BY	JC	DATE	10/2010
INKED BY		DATE	
SURVEYED BY		DATE	

GROUND

PLOTTED BY	TN	DATE	10/2010
CHECKED BY	JC	DATE	10/2010
PLANIMETERED BY		DATE	
FIELD BOOK NO		DATE	

TEMPLATE

PLOTTED BY	TN	DATE	10/2010
CHECKED BY	JC	DATE	10/2010
PLANIMETERED BY		DATE	
FIELD BOOK NO		DATE	

Dist	COUNTY	ROUTE	POST MILES TOTAL PROJECT
04	Nap	12	0.0/3.2

CROSS SECTIONS

SCALE: 1"=10'

EA 264131

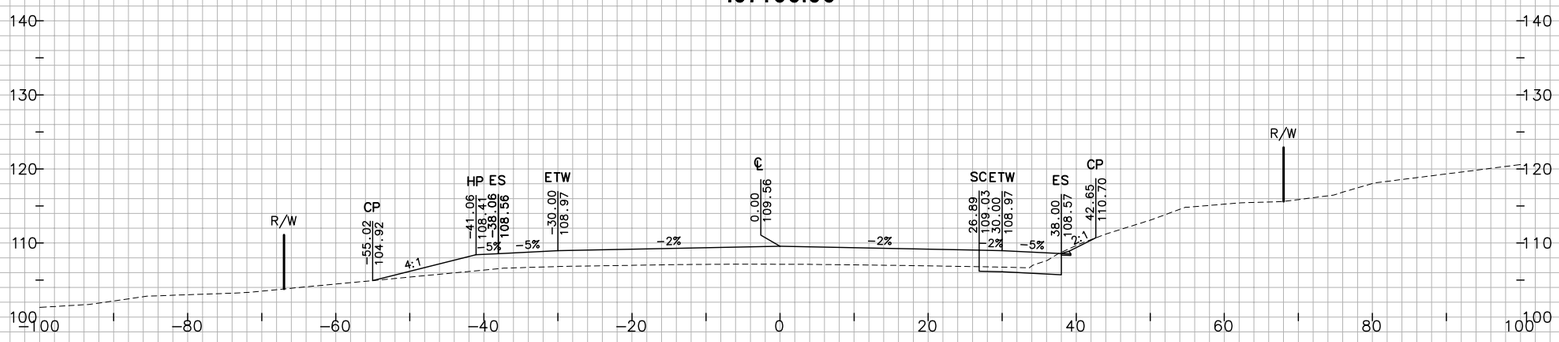

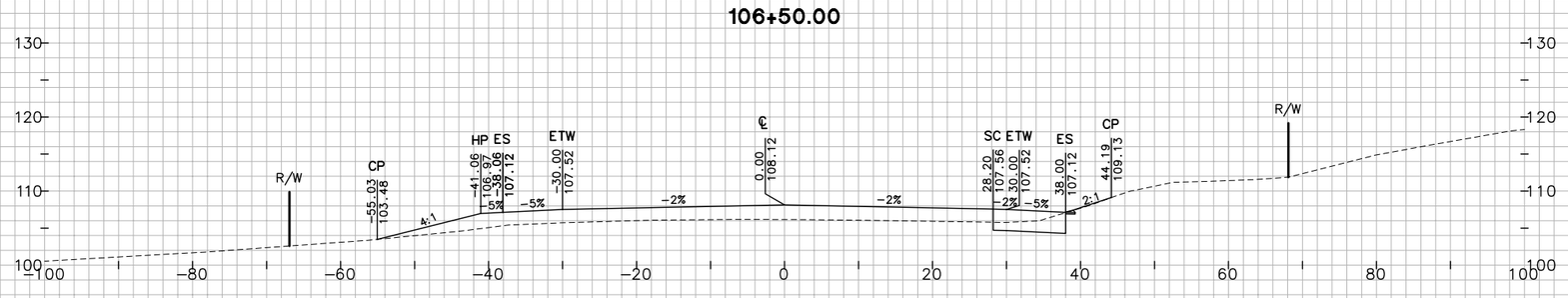

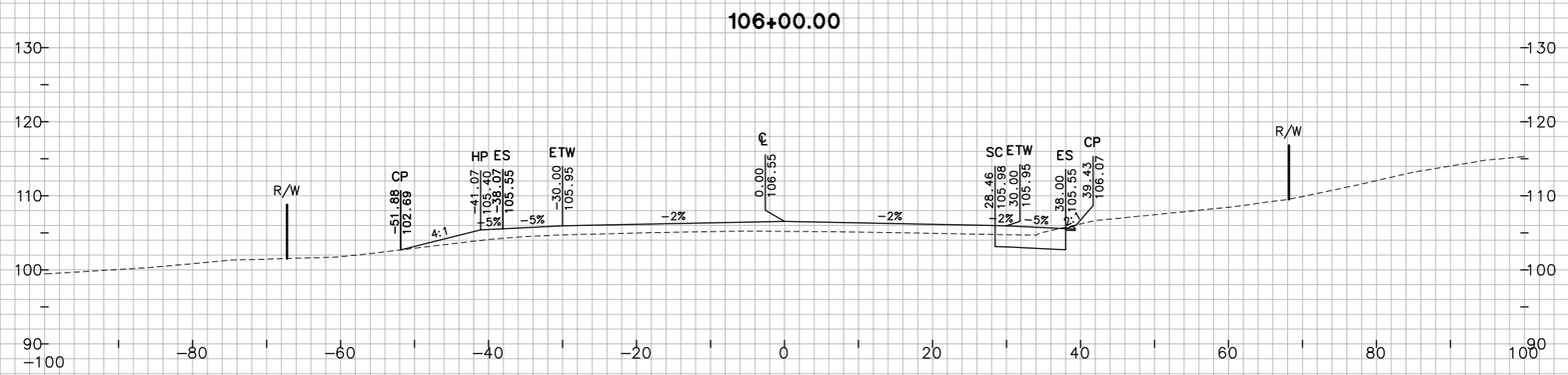

"JC" LINE

FOR EARTHWORK DEVELOPMENT ONLY

0 1 2 3

USERNAME => Ttnguyen

SHEET 9 OF 162

CROSS SECTIONS

SCALE: 1"=10'

EA 264131

Dist	COUNTY	ROUTE	POST MILES TOTAL PROJECT
04	Nap	12	0.0/3.2

GROUND

PLOTTED BY TN DATE 10/2010
CHECKED BY JC DATE 10/2010
INKED BY _____ DATE _____
SURVEYED BY _____ DATE _____

TEMPLATE

PLOTTED BY TN DATE _____
CHECKED BY JC DATE _____
PLANIMETERED BY _____ DATE _____
FIELD BOOK NO _____ DATE _____

W:\Solano TA - 58-0151B SR 12 Jameson Canyon\CADD\Cross Sections\58-0151B-Cross Sections Plot Template 1-56_Napa.dwg 6/9/2011 7:33 PM

W:\Solano TA - 58-0151B SR 12 Jameson Canyon\CADD\Cross Sections\58-0151B-Cross Sections Plot Template 1-56_Napa.dwg 6/9/2011 7:34 PM

GROUND
PLOTTED BY TN DATE 10/2010
CHECKED BY JC DATE 10/2010
INKED BY _____ DATE _____
SURVEYED BY _____ DATE _____

TEMPLATE
PLOTTED BY TN DATE 10/2010
CHECKED BY JC DATE 10/2010
PLANIMETERED BY _____ DATE _____
FIELD BOOK NO _____ DATE _____

108+50.00

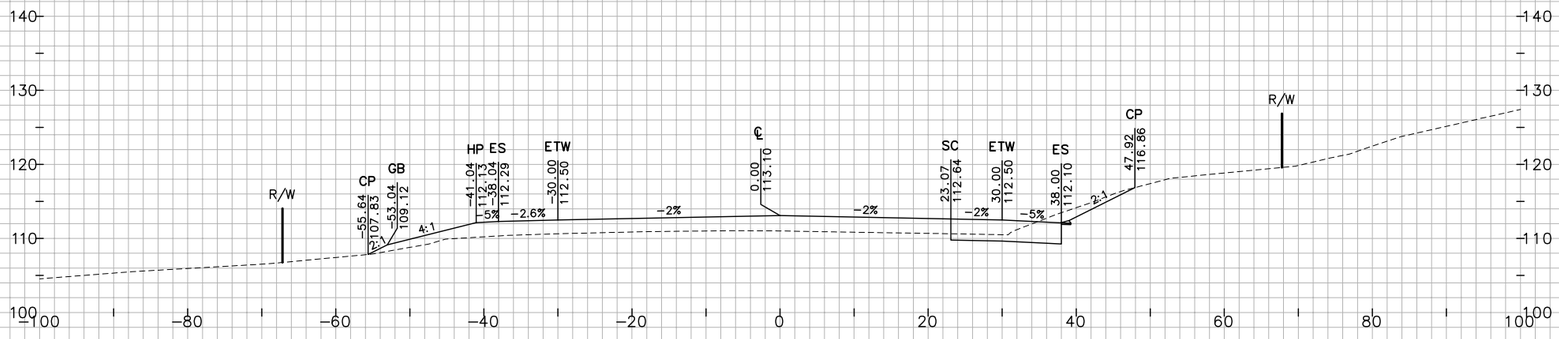

108+00.00

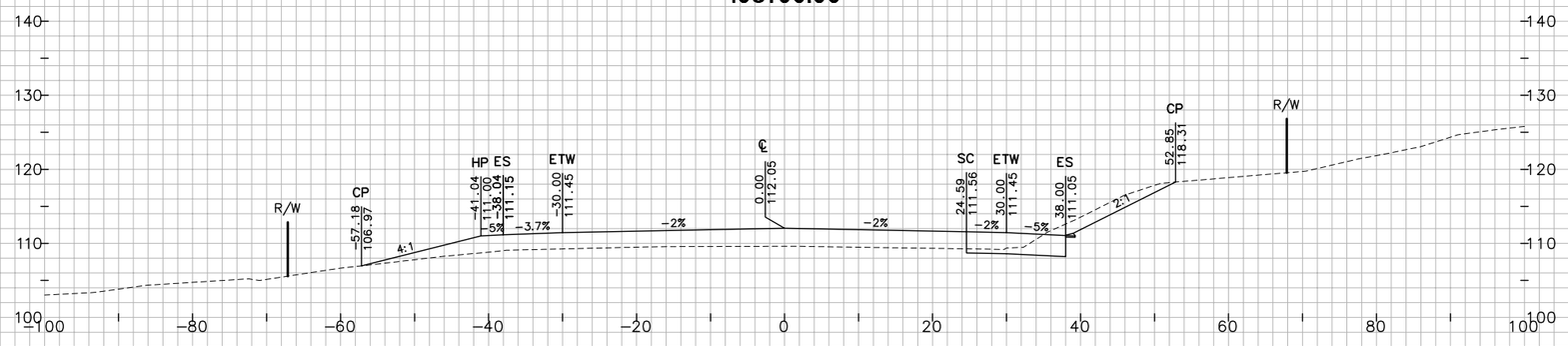

107+50.00

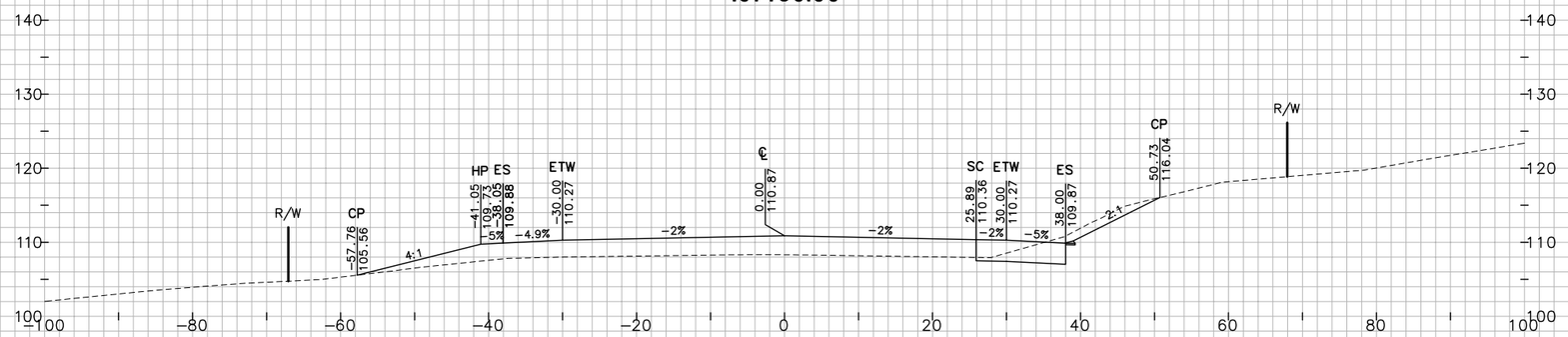

"JC" LINE

FOR EARTHWORK DEVELOPMENT ONLY

0 1 2 3

USERNAME => Ttnguyen

Dist	COUNTY	ROUTE	POST MILES TOTAL PROJECT
04	Nap	12	0.0/3.2

SHEET 10 OF 162

CROSS SECTIONS

SCALE: 1"=10'

EA 264131

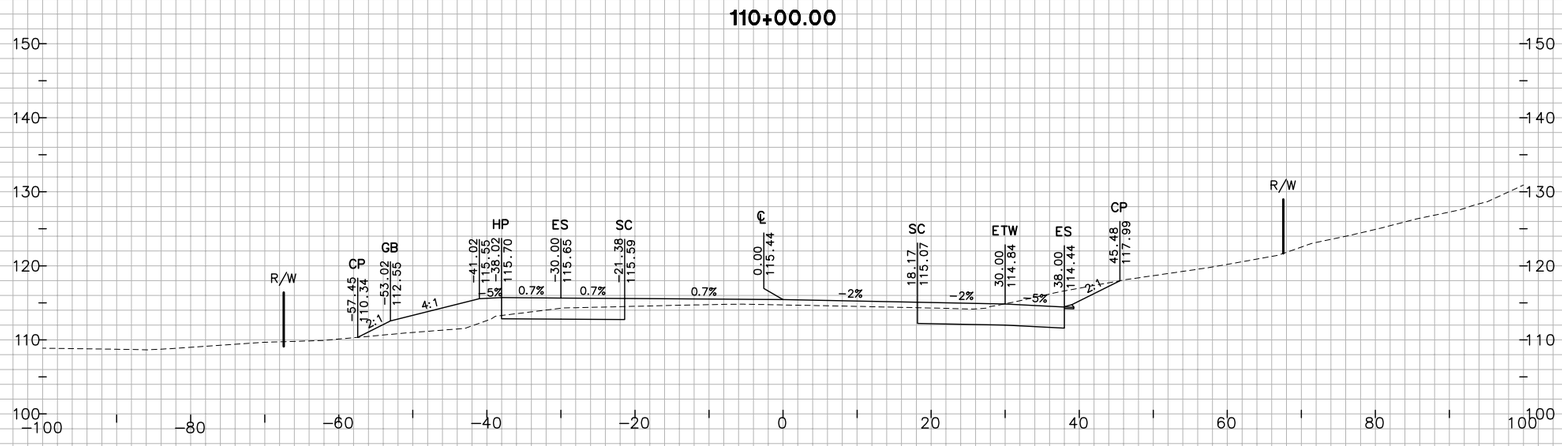

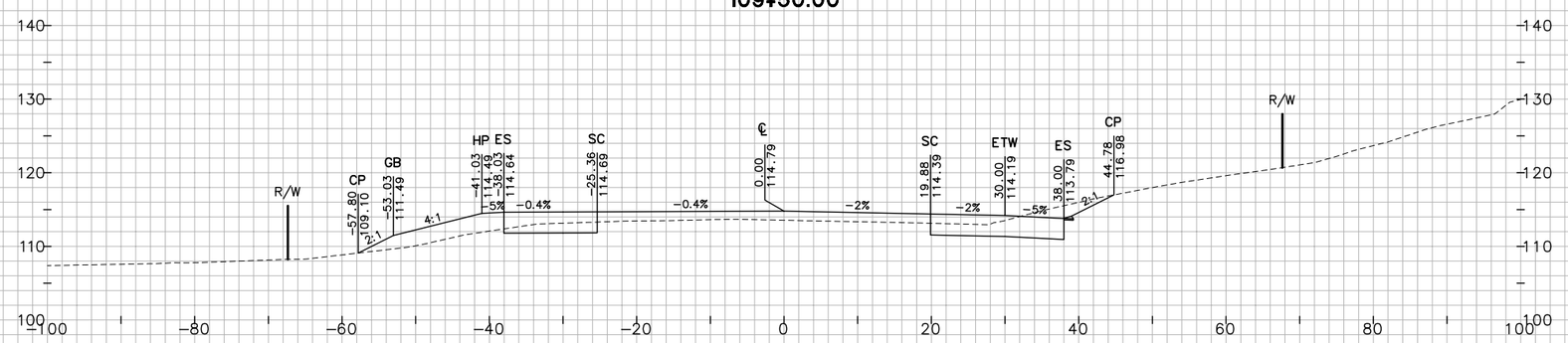

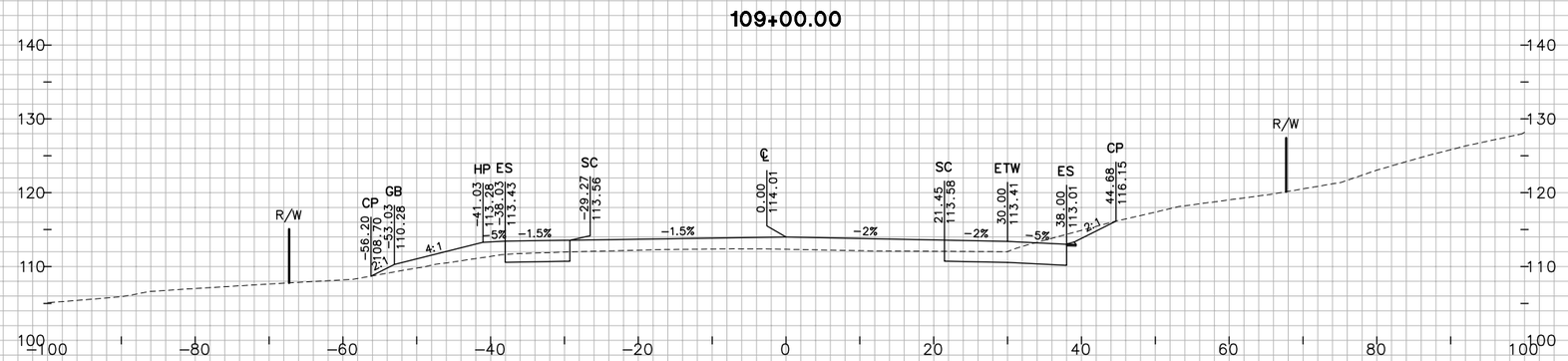

"JC" LINE

FOR EARTHWORK DEVELOPMENT ONLY

0 1 2 3

USERNAME => Ttnguyen

SHEET 11 OF 162

CROSS SECTIONS

SCALE: 1"=10'

EA 264131

Dist	COUNTY	ROUTE	POST MILES TOTAL PROJECT
04	Nap	12	0.0/3.2

PLOTTED BY		DATE	
CHECKED BY		DATE	
INKED BY		DATE	
SURVEYED BY		DATE	
GROUND			
PLOTTED BY	TN	DATE	10/2010
CHECKED BY	JC	DATE	10/2010
PLANIMETERED BY		DATE	
FIELD BOOK NO		DATE	
TEMPLATE			
PLOTTED BY	TN	DATE	10/2010
CHECKED BY	JC	DATE	10/2010
PLANIMETERED BY		DATE	
FIELD BOOK NO		DATE	

W:\Solano TA - 58-0151B SR 12 Jameson Canyon\CADD\Cross Sections\58-0151B-Cross Sections Plot Template 1-56_Napa.dwg 6/9/2011 7:34 PM

W:\Solano TA – 58-0151B SR 12 Jameson Canyon\CADD\Cross Sections\58-0151B-Cross Sections Plot Template 1-56_Napa.dwg 6/9/2011 7:34 PM

GROUND
PLOTTED BY TN DATE 10/2010
CHECKED BY JC DATE 10/2010
INKED BY _____ DATE _____
SURVEYED BY _____ DATE _____

TEMPLATE
PLOTTED BY TN DATE 10/2010
CHECKED BY JC DATE 10/2010
PLANIMETERED BY _____ DATE _____
FIELD BOOK NO _____ DATE _____

111+48.37

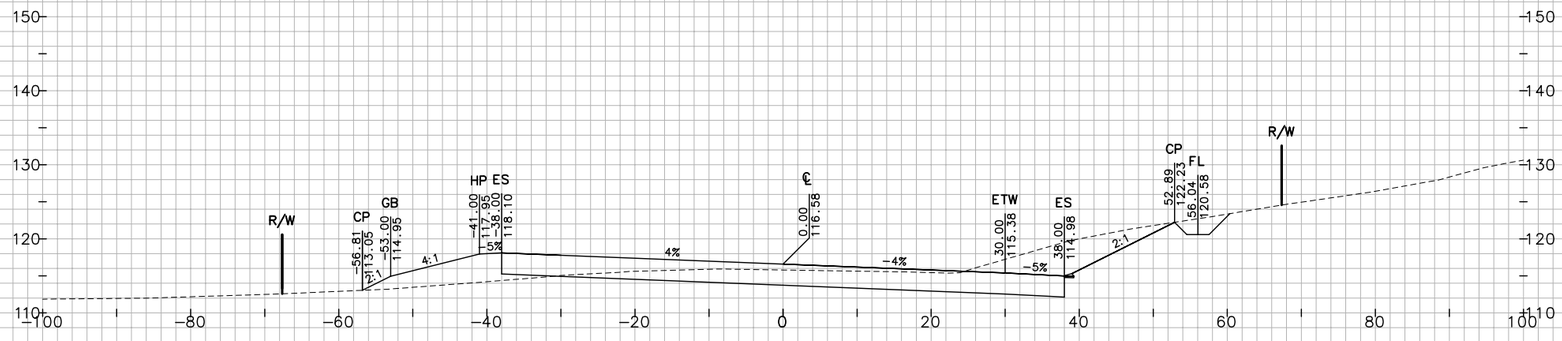

111+00.00

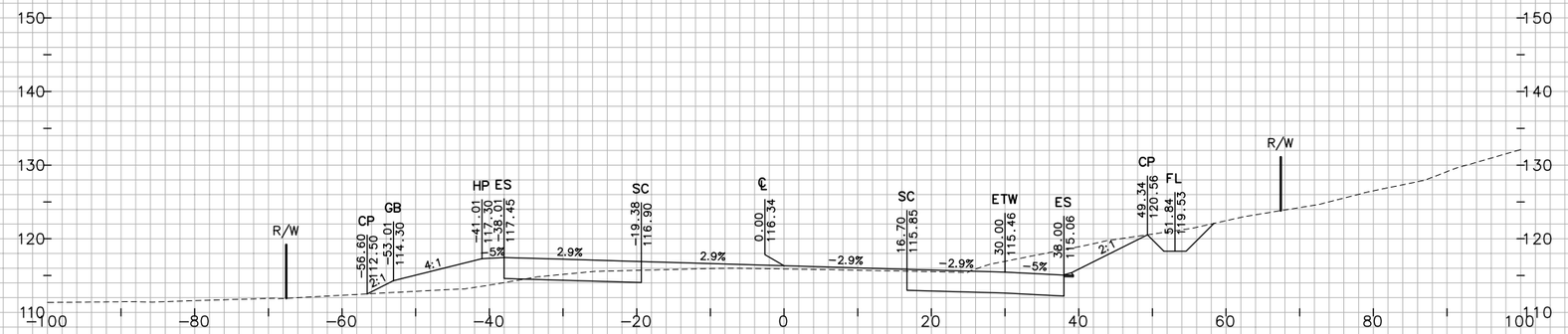

110+50.00

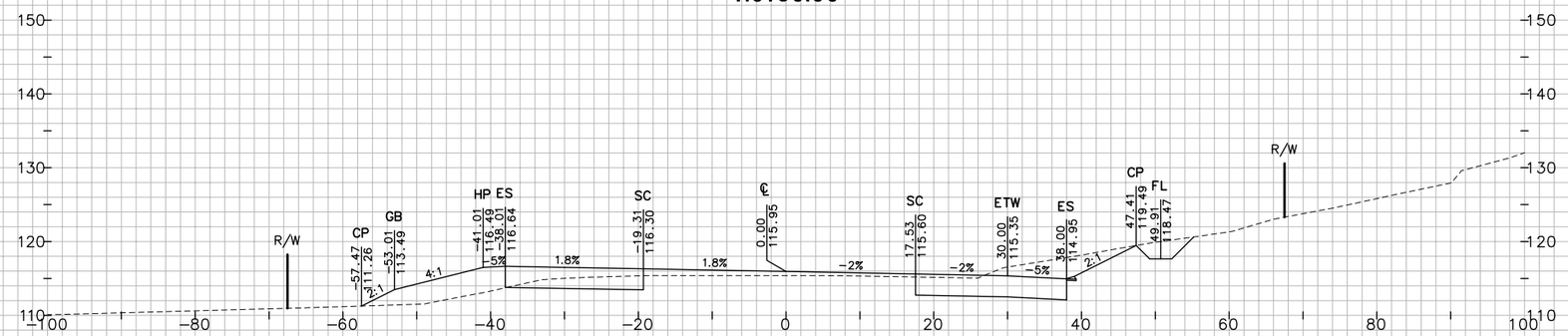

"JC" LINE

FOR EARTHWORK DEVELOPMENT ONLY

0 1 2 3

USERNAME => Ttnguyen

Dist	COUNTY	ROUTE	POST MILES TOTAL PROJECT
04	Nap	12	0.0/3.2

SHEET 12 OF 162

CROSS SECTIONS

SCALE: 1"=10'

EA 264131

W:\Solano TA – 58-0151B SR 12 Jameson Canyon\CADD\Cross Sections\58-0151B-Cross Sections Plot Template 1-56_Napa.dwg 6/9/2011 7:34 PM

PLOTTED BY		DATE	10/2010
CHECKED BY		DATE	10/2010
INKED BY		DATE	
SURVEYED BY		DATE	
GROUND			
PLOTTED BY	TN	DATE	10/2010
CHECKED BY	JC	DATE	10/2010
PLANIMETERED BY		DATE	
FIELD BOOK NO		DATE	
TEMPLATE			
PLOTTED BY	TN	DATE	10/2010
CHECKED BY	JC	DATE	10/2010
INKED BY		DATE	
SURVEYED BY		DATE	

112+00.00

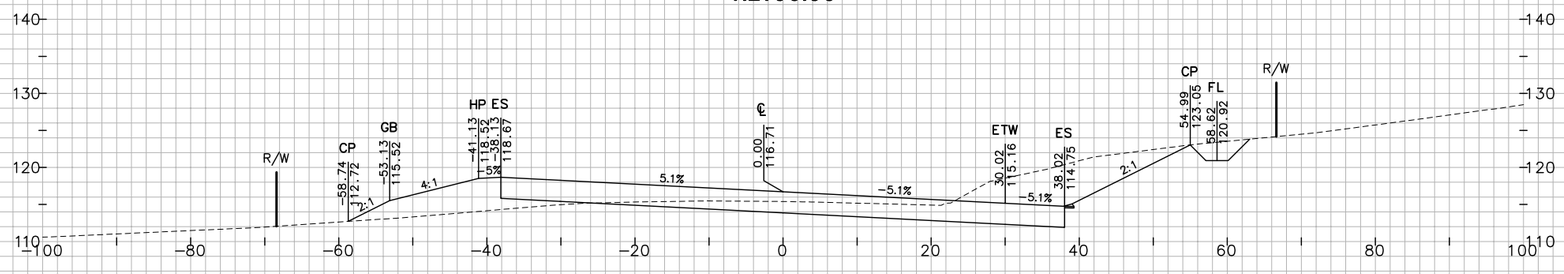

111+53.52

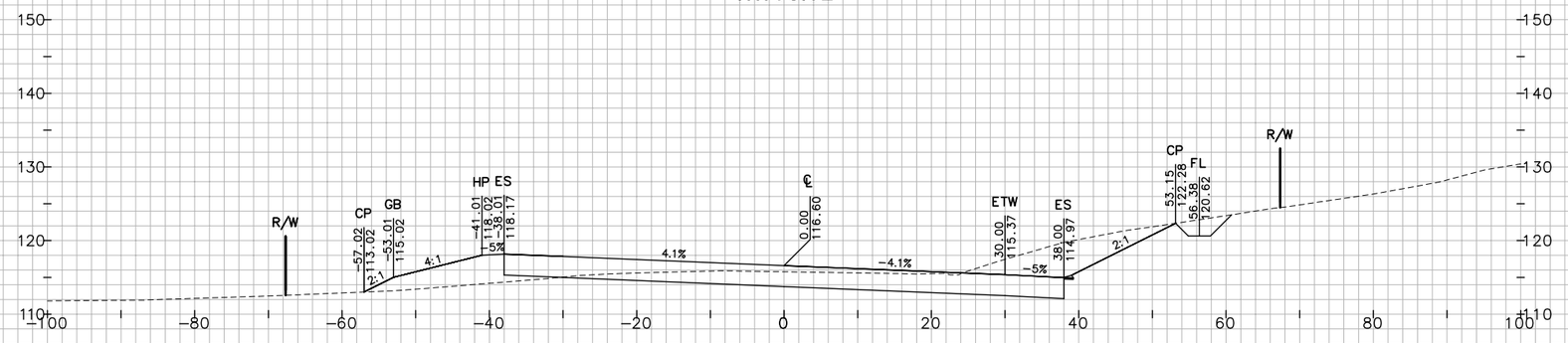

111+50.00

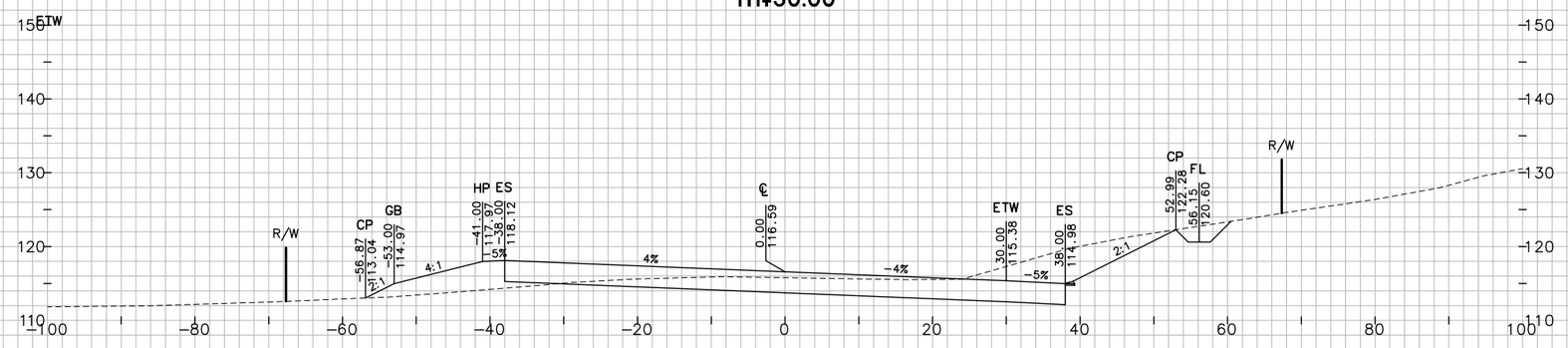

"JC" LINE

FOR EARTHWORK DEVELOPMENT ONLY

0 1 2 3

USERNAME => Ttnguyen

Dist	COUNTY	ROUTE	POST MILES TOTAL PROJECT
04	Nap	12	0.0/3.2

SHEET 13 OF 162

CROSS SECTIONS

SCALE: 1"=10'

EA 264131

W:\Solano TA - 58-0151B SR 12 Jameson Canyon\CADD\Cross Sections\58-0151B-Cross Sections Plot Template 1-56_Napa.dwg 6/9/2011 7:35 PM

GROUND
PLOTTED BY TN DATE 10/2010
CHECKED BY JC DATE 10/2010
INKED BY DATE
SURVEYED BY DATE

TEMPLATE
TN DATE 10/2010
JC DATE 10/2010
PLOTTED BY
CHECKED BY
PLANIMETERED BY DATE
FIELD BOOK NO DATE

113+42.13

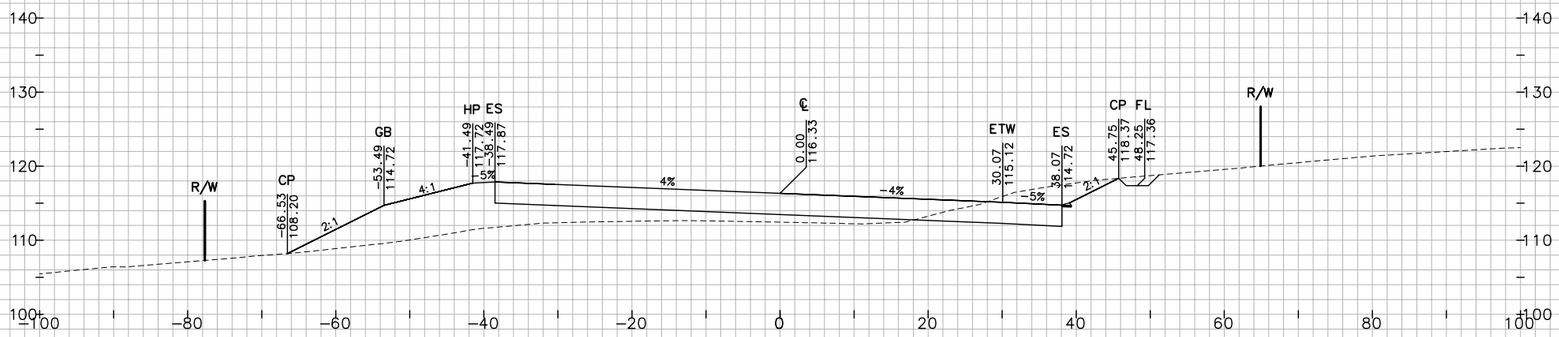

113+00.00

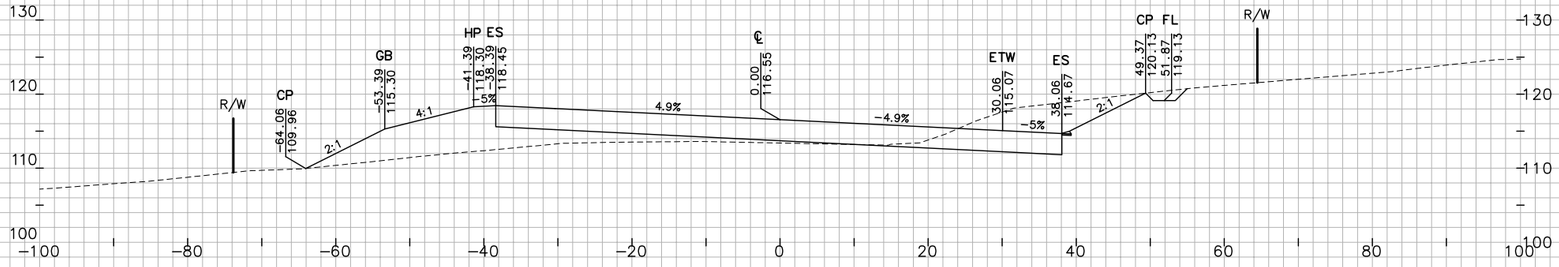

112+50.00

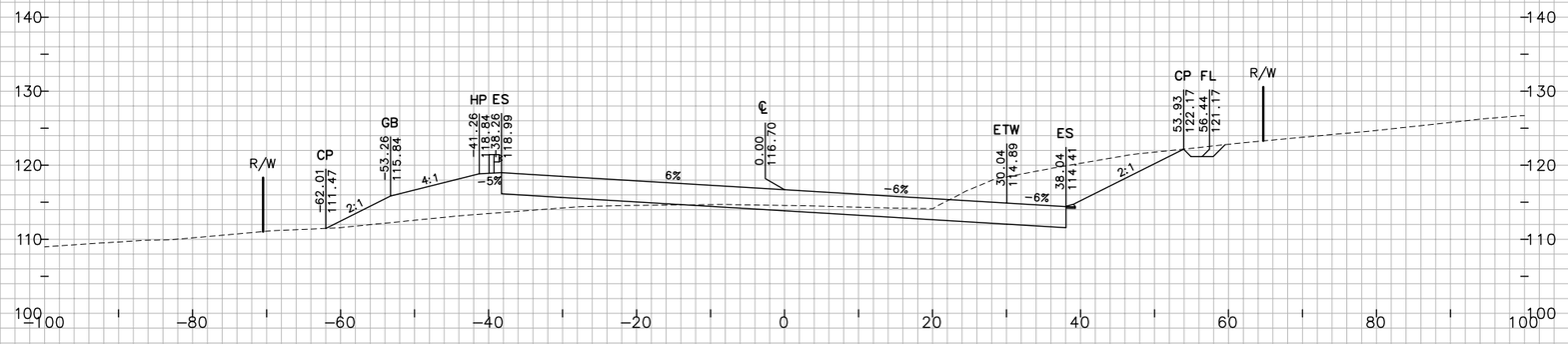

"JC" LINE

FOR EARTHWORK DEVELOPMENT ONLY

0 1 2 3

USERNAME => Ttnguyen

Dist	COUNTY	ROUTE	POST MILES TOTAL PROJECT
04	Nap	12	0.0/3.2

SHEET 14 OF 162

CROSS SECTIONS

SCALE: 1"=10'

EA 264131

113+59.17

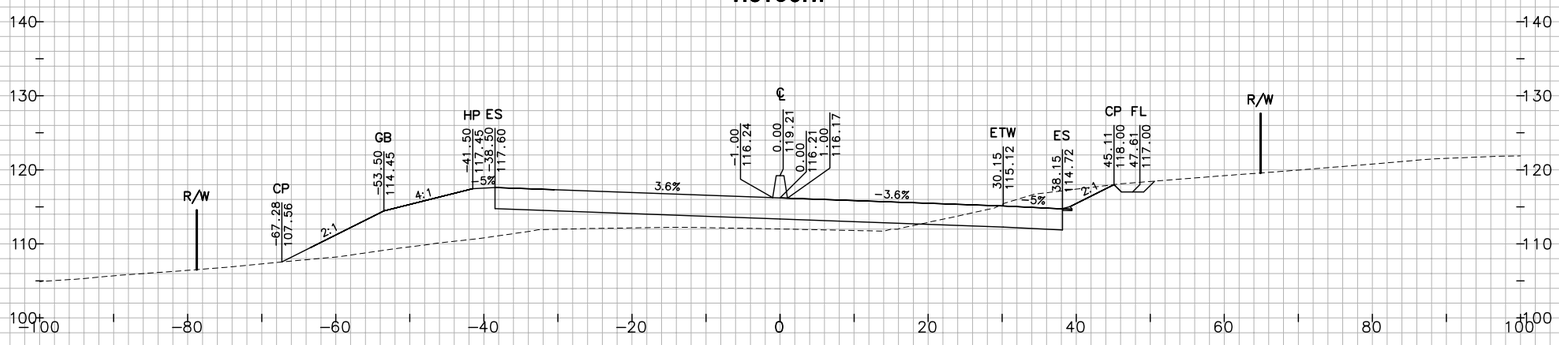

113+50.00

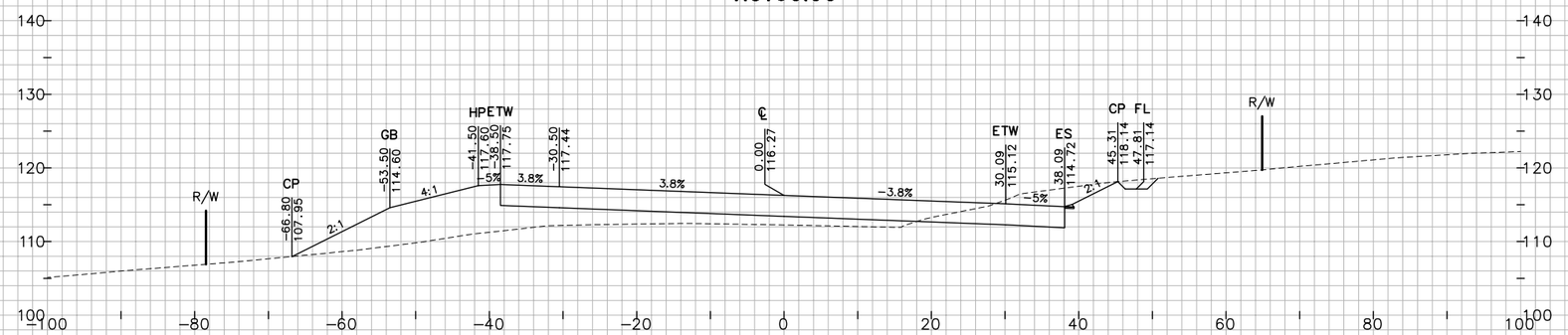

113+47.27

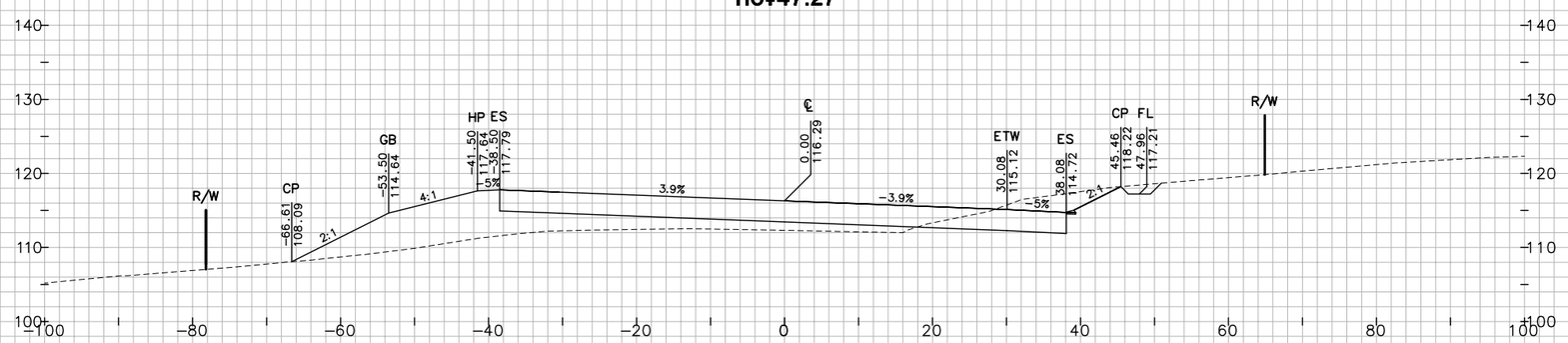

"JC" LINE

FOR EARTHWORK DEVELOPMENT ONLY

0 1 2 3

USERNAME => Ttnguyen

SHEET 15 OF 162

CROSS SECTIONS

SCALE: 1"=10'

EA 264131

Dist	COUNTY	ROUTE	POST MILES TOTAL PROJECT
04	Nap	12	0.0/3.2

PLOTTED BY		
CHECKED BY		
INKED BY		
SURVEYED BY		
GROUND		
PLOTTED BY	TN	10/2010
CHECKED BY	JC	10/2010
PLANIMETERED BY		
FIELD BOOK NO		
TEMPLATE		
PLOTTED BY	TN	10/2010
CHECKED BY	JC	10/2010
INKED BY		
SURVEYED BY		

W:\Solano TA - 58-0151B SR 12 Jameson Canyon\CADD\Cross Sections\58-0151B-Cross Sections Plot Template 1-56_Napa.dwg 6/9/2011 7:35 PM

W:\Solano TA - 58-0151B SR 12 Jameson Canyon\CADD\Cross Sections\58-0151B-Cross Sections Plot Template 1-56_Napa.dwg 6/9/2011 7:35 PM

PLOTTED BY TN DATE 10/2010
CHECKED BY JC DATE 10/2010
INKED BY _____ DATE _____
SURVEYED BY _____ DATE _____

GROUND
PLOTTED BY TN DATE 10/2010
CHECKED BY JC DATE 10/2010
PLANIMETERED BY _____ DATE _____
FIELD BOOK NO _____ DATE _____

TEMPLATE
PLOTTED BY TN DATE 10/2010
CHECKED BY JC DATE 10/2010
PLANIMETERED BY _____ DATE _____
FIELD BOOK NO _____ DATE _____

115+00.00

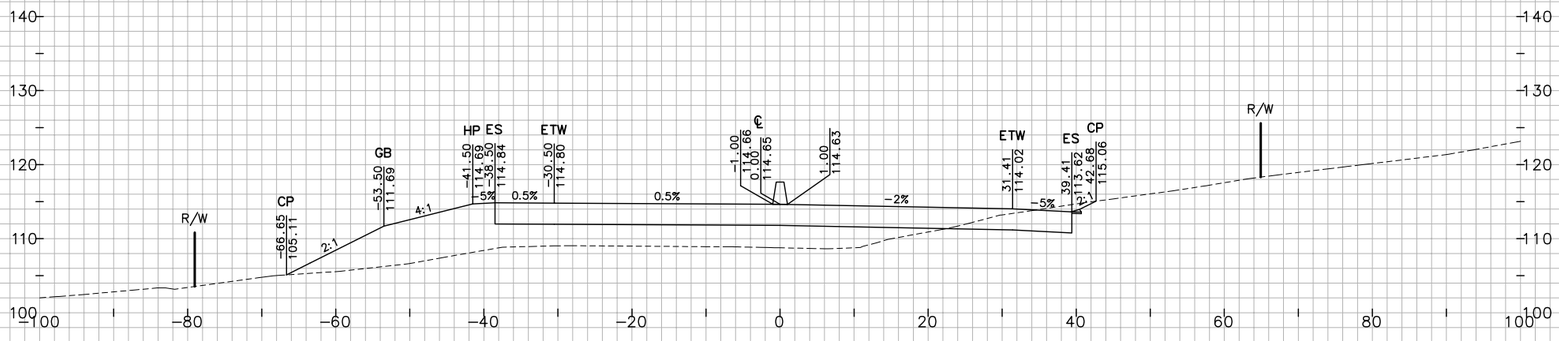

114+50.00

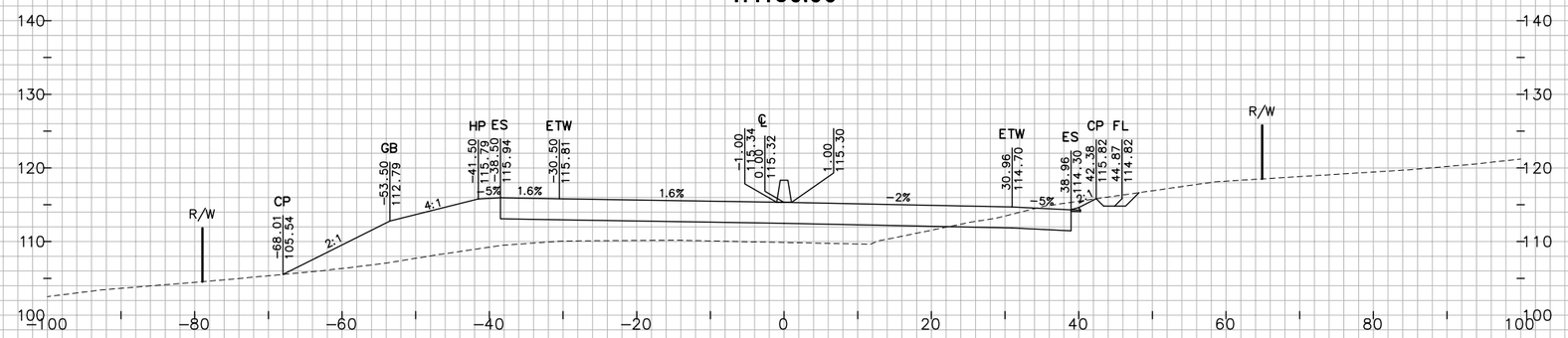

114+00.00

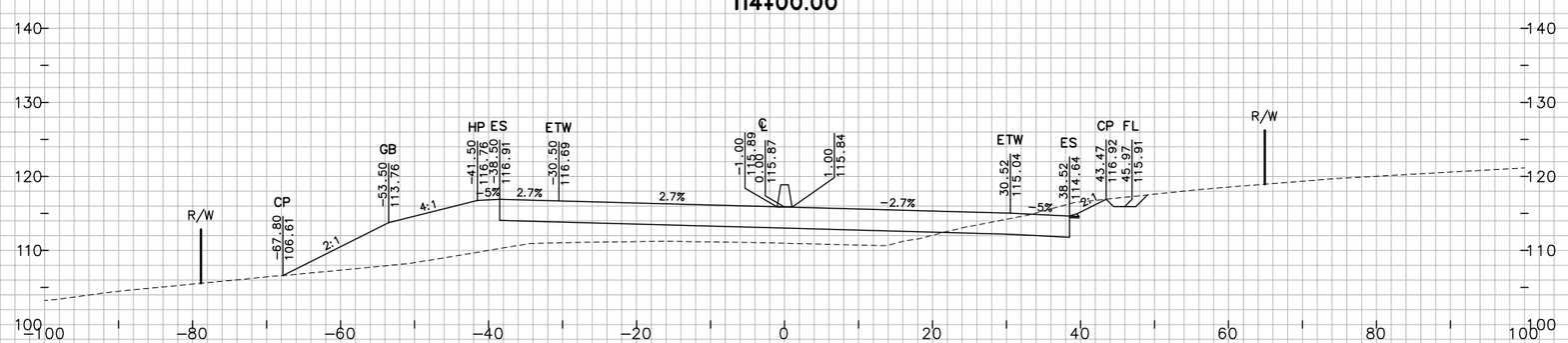

"JC" LINE

FOR EARTHWORK DEVELOPMENT ONLY

0 1 2 3

USERNAME => Ttnguyen

Dist	COUNTY	ROUTE	POST MILES TOTAL PROJECT
04	Nap	12	0.0/3.2

SHEET 16 OF 162

CROSS SECTIONS

SCALE: 1"=10'

EA 264131

W:\Solano TA – 58-0151B SR 12 Jameson Canyon\CADD\Cross Sections\58-0151B-Cross Sections Plot Template 1-56_Napa.dwg 6/9/2011 7:35 PM

116+50.00

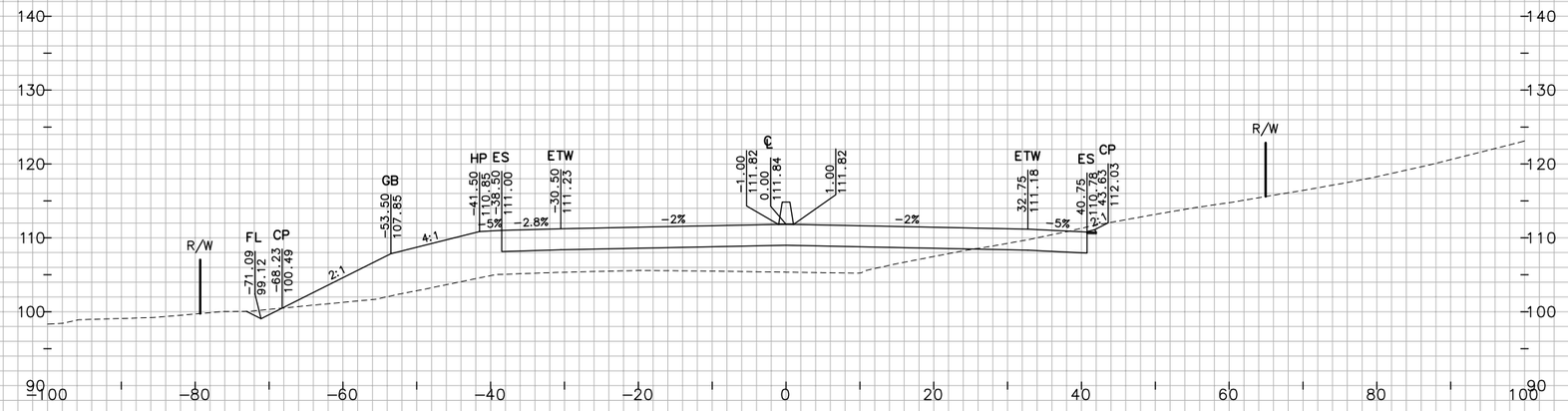

116+00.00

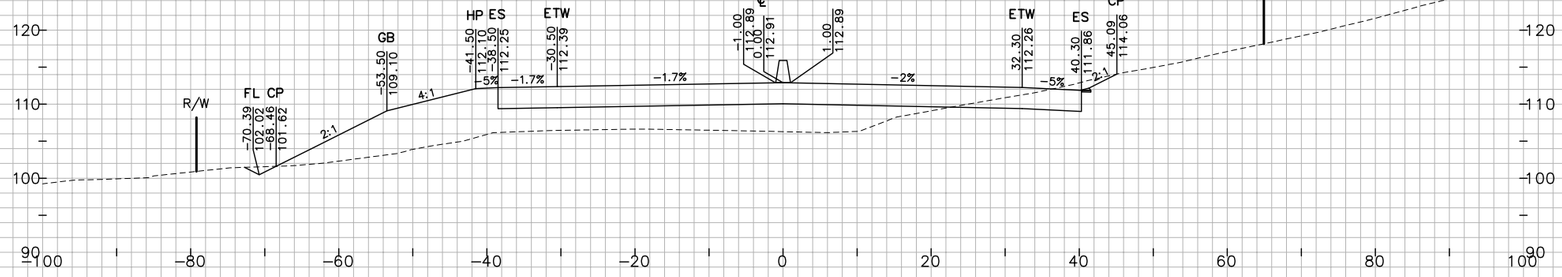

115+50.00

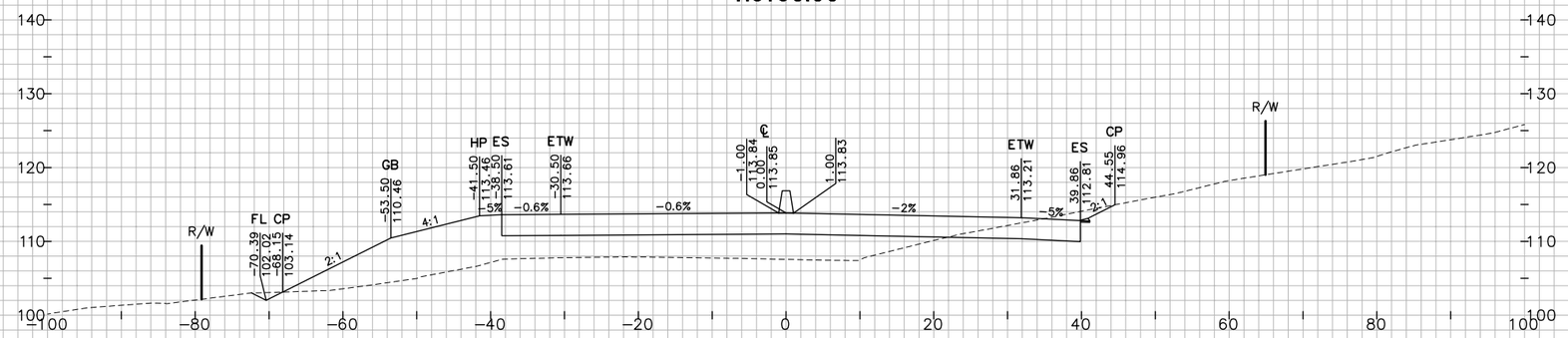

"JC" LINE

FOR EARTHWORK DEVELOPMENT ONLY

0 1 2 3

USERNAME => Ttnguyen

PLOTTED BY	TN	DATE	10/2010
CHECKED BY	JC	DATE	10/2010
INKED BY		DATE	
SURVEYED BY		DATE	

GROUND			
PLOTTED BY	TN	DATE	10/2010
CHECKED BY	JC	DATE	10/2010
PLANIMETERED BY		DATE	
FIELD BOOK NO		DATE	

TEMPLATE			
PLOTTED BY	TN	DATE	10/2010
CHECKED BY	JC	DATE	10/2010
PLANIMETERED BY		DATE	
FIELD BOOK NO		DATE	

Dist	COUNTY	ROUTE	POST MILES TOTAL PROJECT
04	Nap	12	0.0/3.2

SHEET 17 OF 162

CROSS SECTIONS

SCALE: 1"=10'

EA 264131

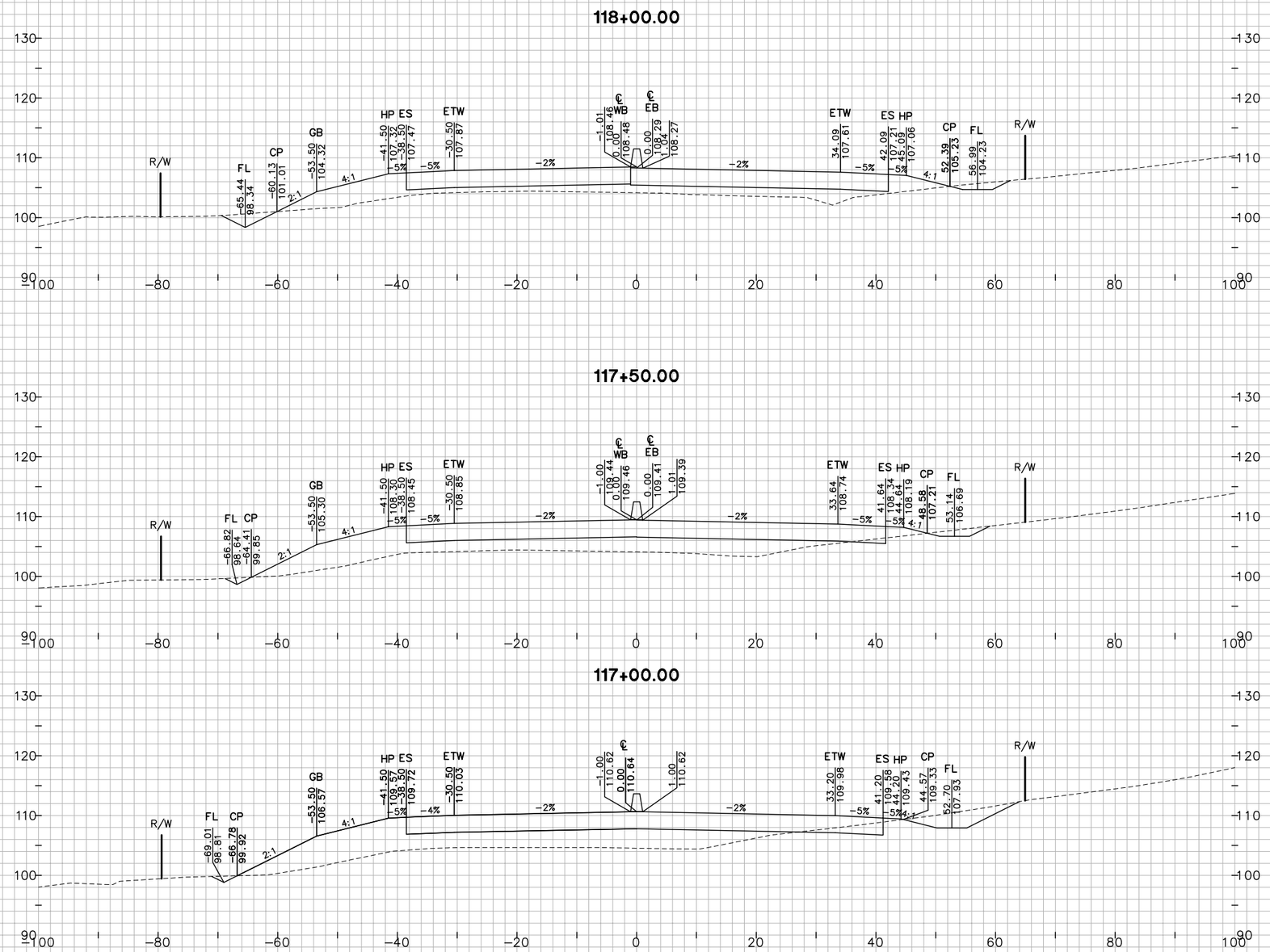

"JC" LINE

FOR EARTHWORK DEVELOPMENT ONLY

0 1 2 3

USERNAME => Ttnguyen

SHEET 18 OF 162

CROSS SECTIONS

SCALE: 1"=10'

EA 264131

Dist	COUNTY	ROUTE	POST MILES TOTAL PROJECT
04	Nap	12	0.0/3.2

PLOTTED BY	TN	DATE	10/2010
CHECKED BY	JC	DATE	10/2010
INKED BY		DATE	
SURVEYED BY		DATE	

GROUND

PLOTTED BY	TN	DATE	10/2010
CHECKED BY	JC	DATE	10/2010
PLANIMETERED BY		DATE	
FIELD BOOK NO		DATE	

TEMPLATE

PLOTTED BY	TN	DATE	10/2010
CHECKED BY	JC	DATE	10/2010
PLANIMETERED BY		DATE	
FIELD BOOK NO		DATE	

W:\Solano TA - 58-0151B SR 12 Jameson Canyon\CADD\Cross Sections\58-0151B-Cross Sections Plot Template 1-56_Napa.dwg 6/9/2011 7:36 PM

"JC" LINE

FOR EARTHWORK DEVELOPMENT ONLY

0 1 2 3

USERNAME => Ttnguyen

SHEET 19 OF 162

CROSS SECTIONS

SCALE: 1"=10'

EA 264131

Dist	COUNTY	ROUTE	POST MILES TOTAL PROJECT
04	Nap	12	0.0/3.2

PLOTTED BY	TN	10/2010
CHECKED BY	JC	10/2010
INKED BY		
SURVEYED BY		

GROUND		
PLOTTED BY	TN	10/2010
CHECKED BY	JC	10/2010
PLANIMETERED BY		
FIELD BOOK NO		

TEMPLATE		
PLOTTED BY	TN	10/2010
CHECKED BY	JC	10/2010
PLANIMETERED BY		
FIELD BOOK NO		

W:\Solano TA - 58-0151B SR 12 Jameson Canyon\CADD\Cross Sections\58-0151B-Cross Sections Plot Template 1-56_Napa.dwg 6/9/2011 7:36 PM

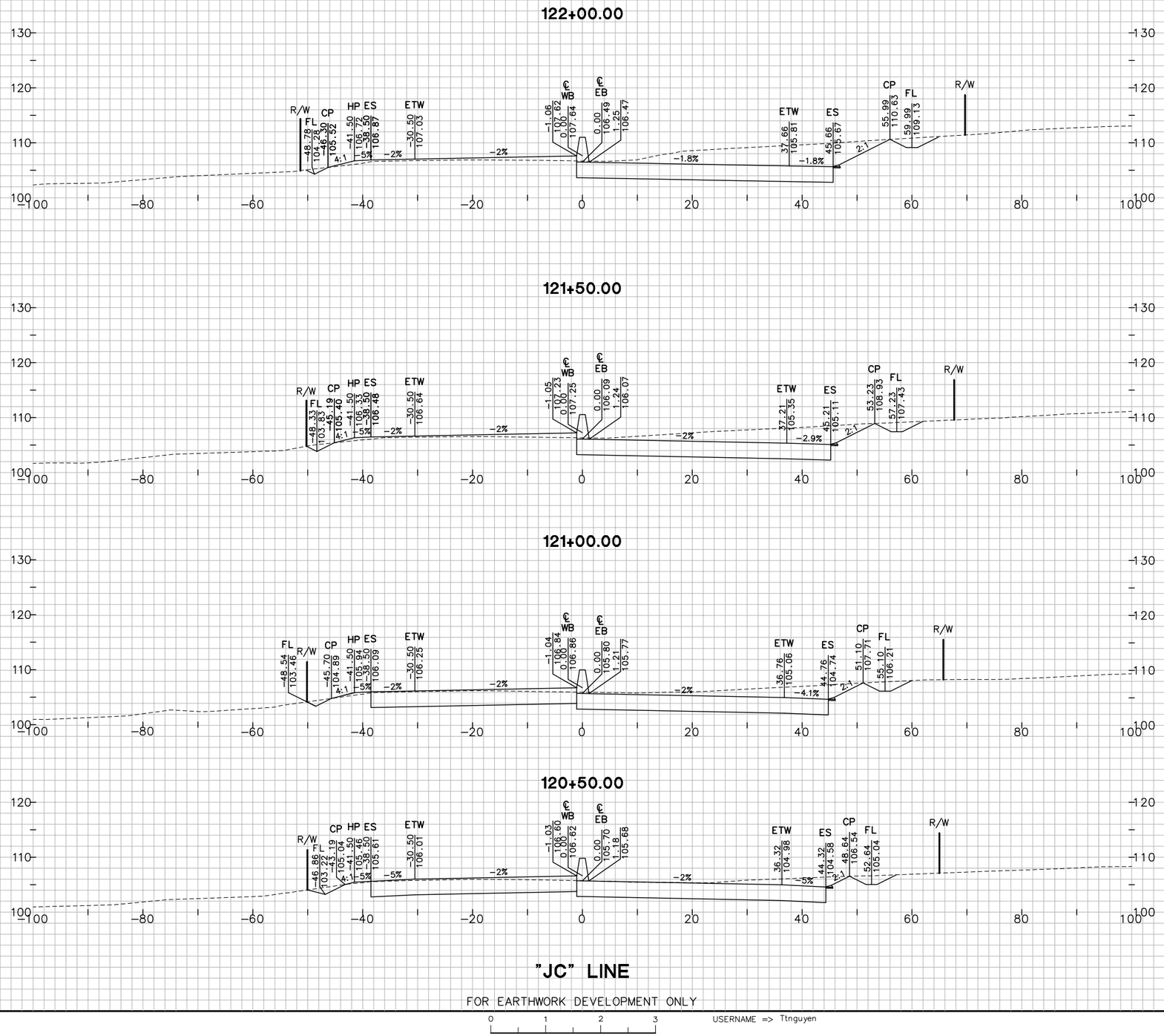

"JC" LINE

FOR EARTHWORK DEVELOPMENT ONLY

0 1 2 3

USERNAME => Ttnguyen

SHEET 20 OF 162

CROSS SECTIONS

SCALE: 1"=10'

EA 264131

Dist	COUNTY	ROUTE	POST MILES TOTAL PROJECT
04	Nap	12	0.0/3.2

GROUND
PLOTTED BY TN DATE 10/2010
CHECKED BY JC DATE 10/2010
INKED BY _____ DATE _____
SURVEYED BY _____ DATE _____

TEMPLATE
TN DATE 10/2010
JC DATE 10/2010
PLOTTED BY _____ DATE _____
CHECKED BY _____ DATE _____
PLANIMETERED BY _____ DATE _____
FIELD BOOK NO _____

W:\Solano TA - 58-0151B SR 12 Jameson Canyon\CADD\Cross Sections\58-0151B-Cross Sections Plot Template 1-56_Napa.dwg 6/9/2011 7:36 PM

W:\Solano TA - 58-0151B SR 12 Jameson Canyon\CADD\Cross Sections\58-0151B-Cross Sections Plot Template 1-56_Napa.dwg 6/9/2011 7:36 PM

PLOTTED BY ____ DATE 10/2010
CHECKED BY JC DATE 10/2010
INKED BY ____ DATE ____
SURVEYED BY ____ DATE ____

GROUND
PLOTTED BY TN DATE 10/2010
CHECKED BY JC DATE 10/2010
PLANIMETERED BY ____ DATE ____
FIELD BOOK NO ____ DATE ____

TEMPLATE
TN ____ DATE 10/2010
JC ____ DATE 10/2010
PLOTTED BY ____ DATE ____
CHECKED BY ____ DATE ____
PLANIMETERED BY ____ DATE ____
FIELD BOOK NO ____ DATE ____

122+82.55

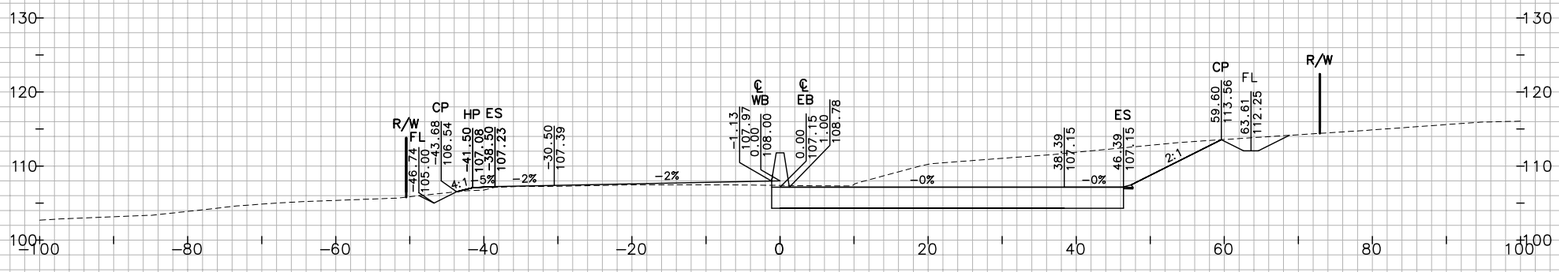

122+52.58

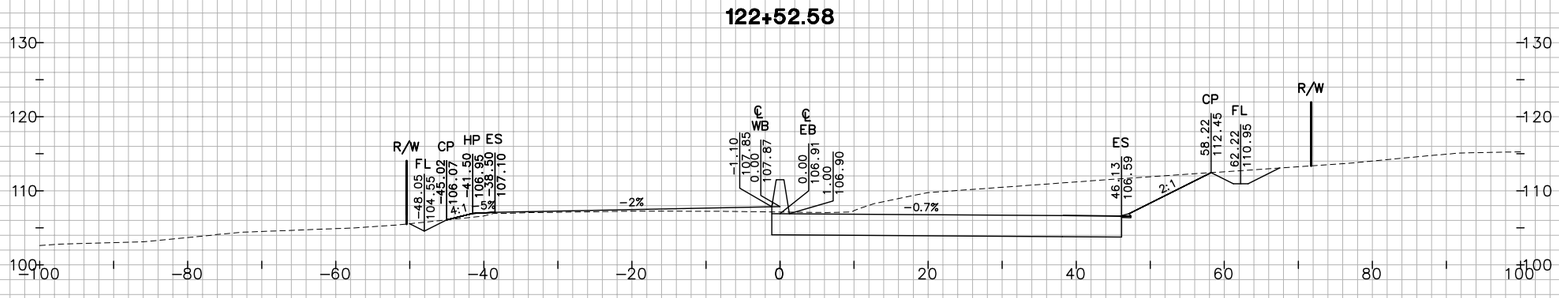

122+50.00

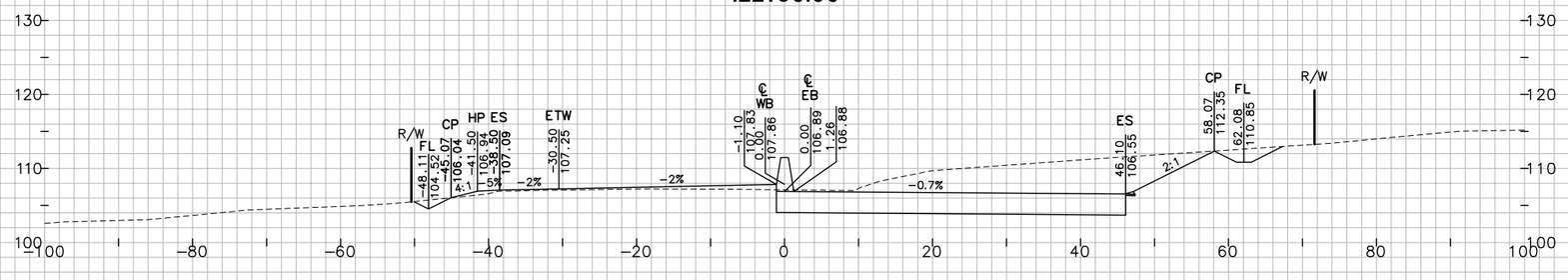

"JC" LINE

FOR EARTHWORK DEVELOPMENT ONLY

0 1 2 3

USERNAME => Ttnguyen

Dist	COUNTY	ROUTE	POST MILES TOTAL PROJECT
04	Nap	12	0.0/3.2

SHEET 21 OF 162

CROSS SECTIONS

SCALE: 1"=10'

EA 264131

W:\Solano TA - 58-0151B SR 12 Jameson Canyon\CADD\Cross Sections\58-0151B-Cross Sections Plot Template 1-56_Napa.dwg 6/9/2011 7:37 PM

GROUND
PLOTTED BY TN DATE 10/2010
CHECKED BY JC DATE 10/2010
INKED BY _____ DATE _____
SURVEYED BY _____ DATE _____

TEMPLATE
PLOTTED BY TN DATE _____
CHECKED BY JC DATE _____
PLANIMETERED BY _____ DATE _____
FIELD BOOK NO _____ DATE _____

124+50.00

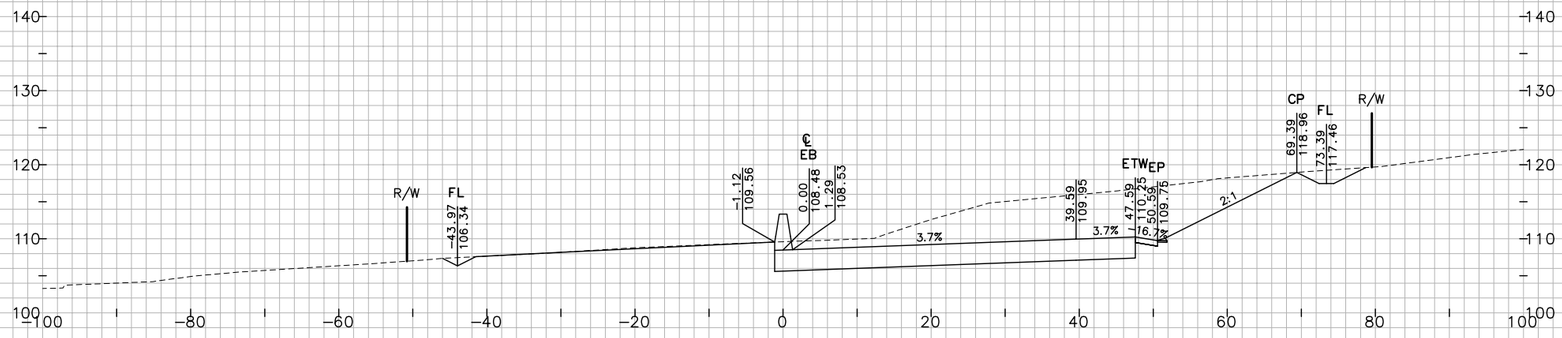

124+00.00

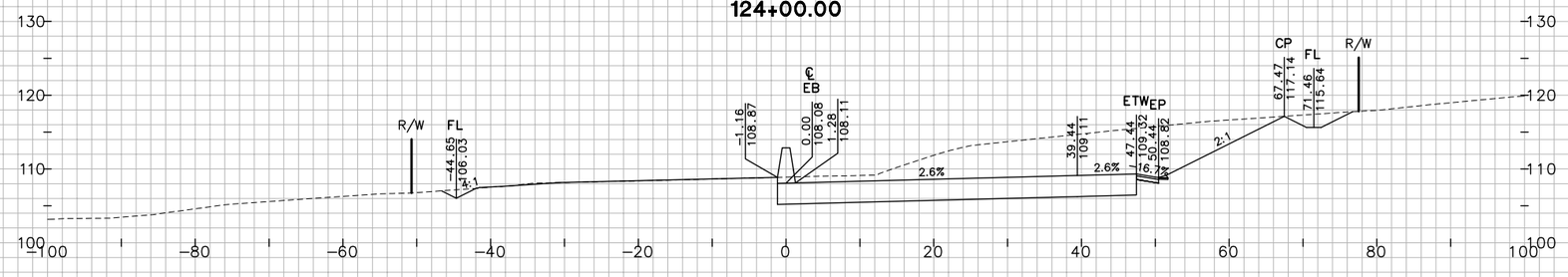

123+50.00

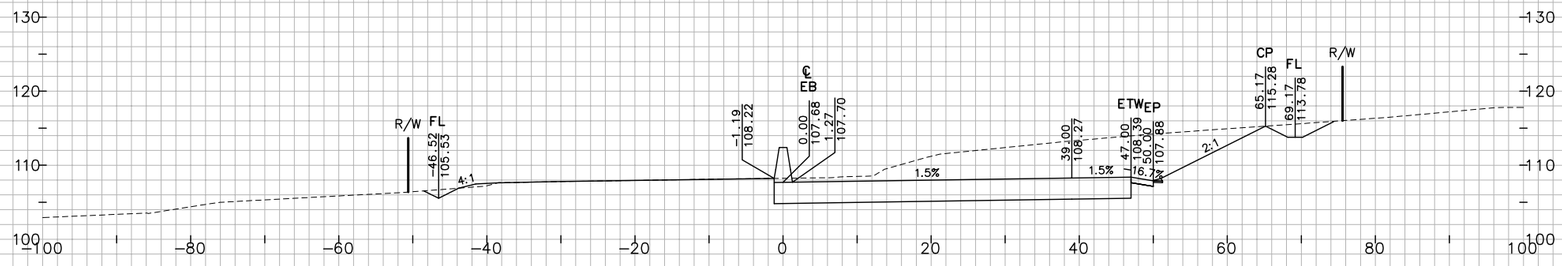

123+00.00

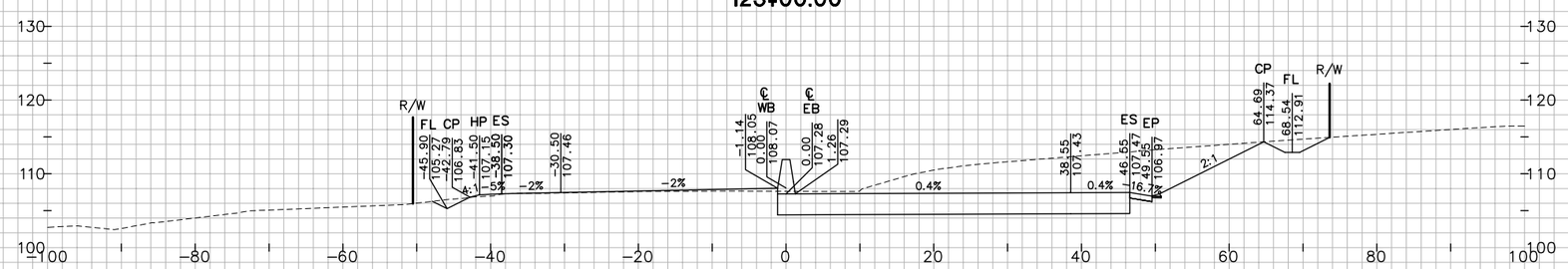

"JC" LINE

FOR EARTHWORK DEVELOPMENT ONLY

0 1 2 3

USERNAME => Ttnguyen

Dist	COUNTY	ROUTE	POST MILES TOTAL PROJECT
04	Nap	12	0.0/3.2

SHEET 22 OF 162

CROSS SECTIONS

SCALE: 1"=10'

EA 264131

W:\Solano TA - 58-0151B SR 12 Jameson Canyon\CADD\Cross Sections\58-0151B-Cross Sections Plot Template 1-56_Napa.dwg 6/9/2011 7:37 PM

PLOTTED BY		DATE	10/2010
CHECKED BY		DATE	10/2010
INKED BY		DATE	
SURVEYED BY		DATE	

GROUND			
PLOTTED BY	TN	DATE	10/2010
CHECKED BY	JC	DATE	10/2010
PLANIMETERED BY		DATE	
FIELD BOOK NO		DATE	

TEMPLATE

PLOTTED BY	TN	DATE	10/2010
CHECKED BY	JC	DATE	10/2010
PLANIMETERED BY		DATE	
FIELD BOOK NO		DATE	

125+50.00

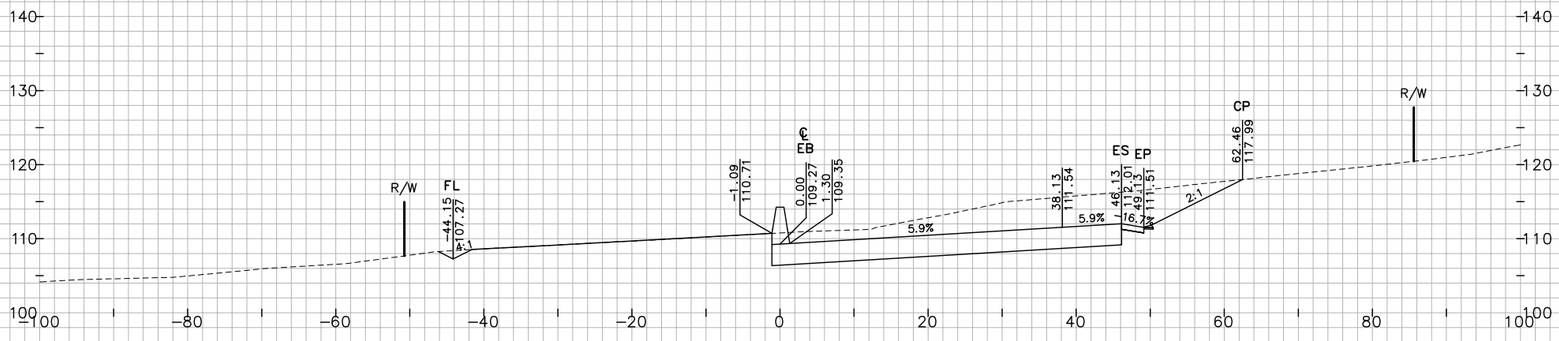

125+00.00

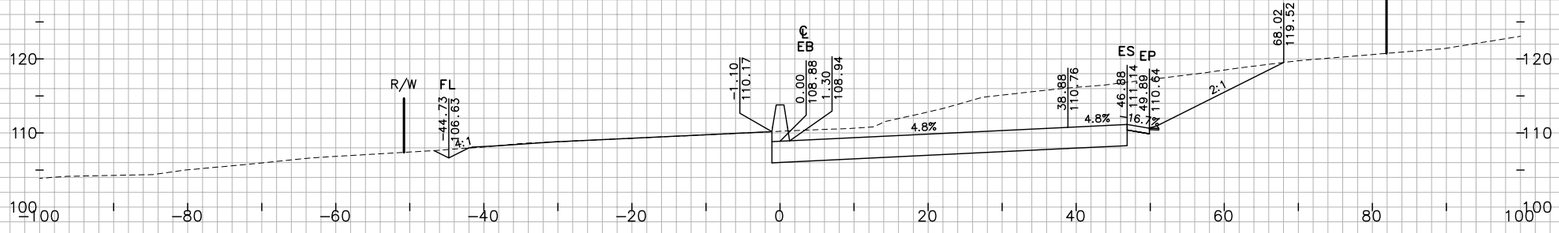

124+62.55

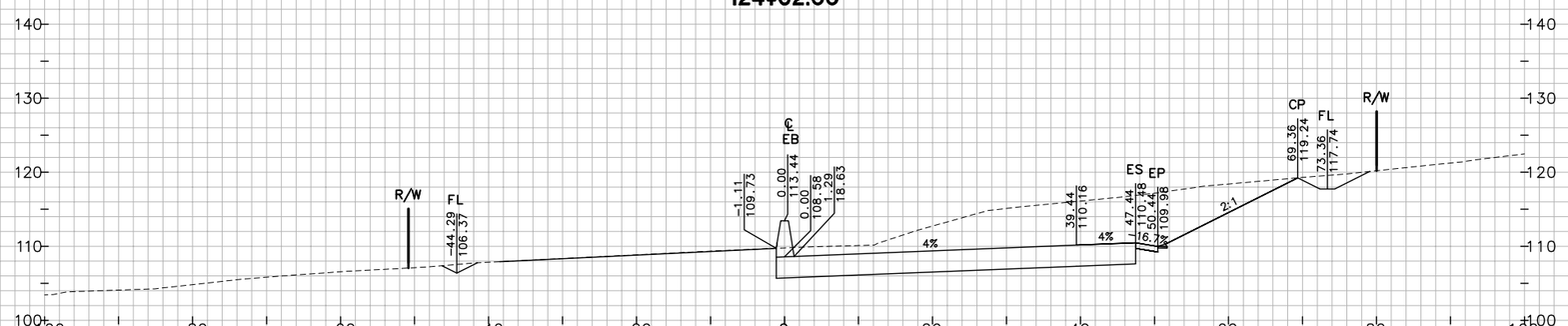

"JC" LINE

FOR EARTHWORK DEVELOPMENT ONLY

0 1 2 3

USERNAME => Ttnguyen

Dist	COUNTY	ROUTE	POST MILES TOTAL PROJECT
04	Nap	12	0.0/3.2

SHEET 23 OF 162

CROSS SECTIONS

SCALE: 1"=10'

EA 264131

W:\Solano TA - 58-0151B SR 12 Jameson Canyon\CADD\Cross Sections\58-0151B-Cross Sections Plot Template 1-56_Napa.dwg 6/9/2011 7:37 PM

GROUND
PLOTTED BY TN DATE 10/2010
CHECKED BY JC DATE 10/2010
INKED BY _____ DATE _____
SURVEYED BY _____ DATE _____

TEMPLATE
PLOTTED BY TN DATE 10/2010
CHECKED BY JC DATE 10/2010
PLANIMETERED BY _____ DATE _____
FIELD BOOK NO _____ DATE _____

127+00.00

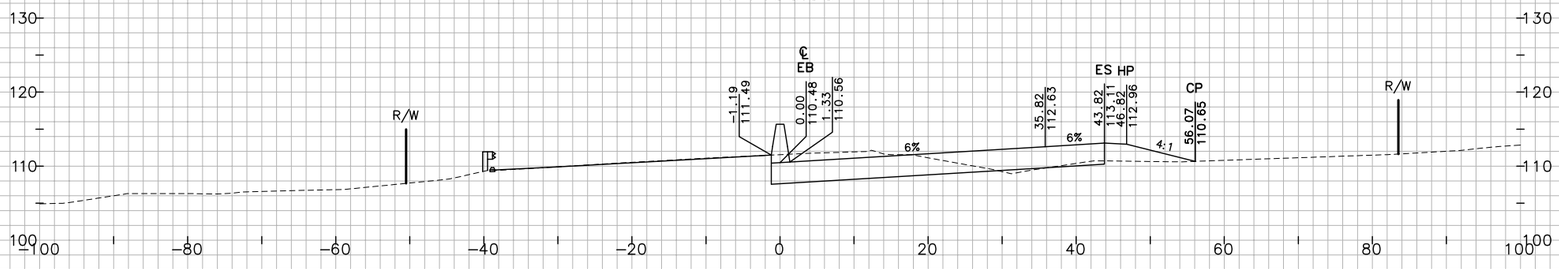

126+50.00

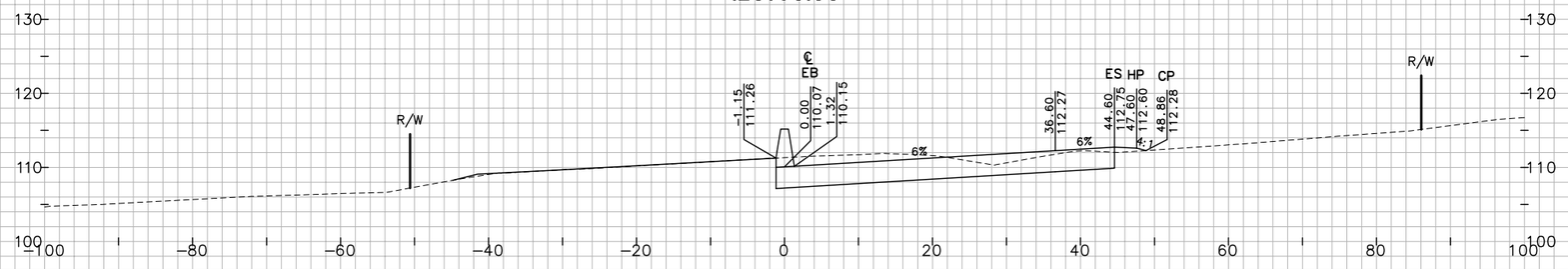

126+40.00

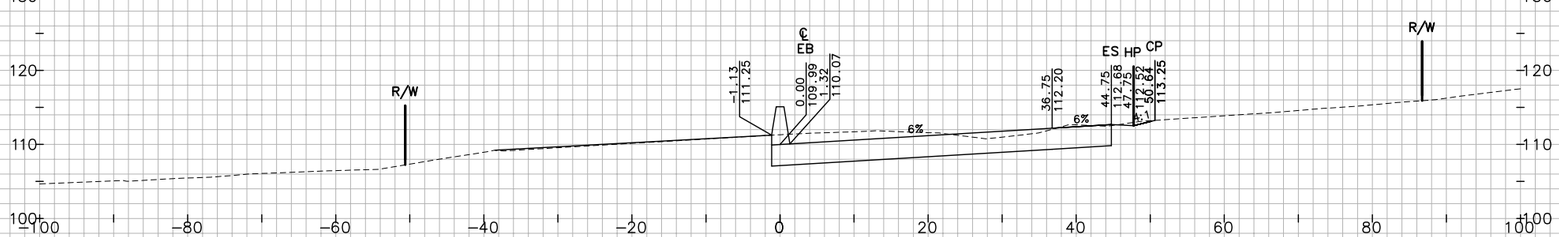

126+00.00

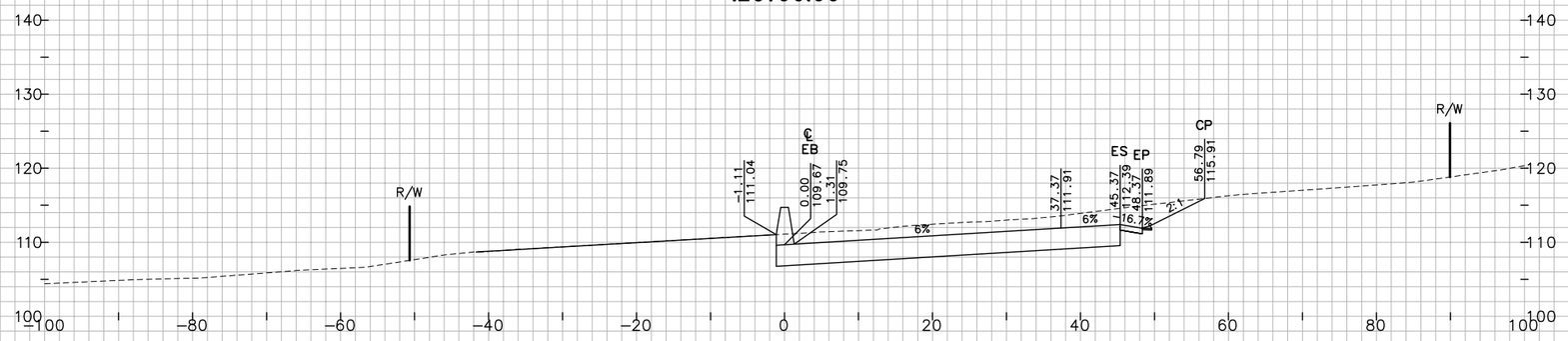

"JC" LINE

FOR EARTHWORK DEVELOPMENT ONLY

0 1 2 3

USERNAME => Ttnguyen

Dist	COUNTY	ROUTE	POST MILES TOTAL PROJECT
04	Nap	12	0.0/3.2

SHEET 24 OF 162

CROSS SECTIONS

SCALE: 1"=10'

EA 264131

W:\Solano TA - 58-0151B SR 12 Jameson Canyon\CADD\Cross Sections\58-0151B-Cross Sections Plot Template 1-56_Napa.dwg 6/9/2011 7:37 PM

GROUND
PLOTTED BY TN DATE 10/2010
CHECKED BY JC DATE 10/2010
INKED BY _____ DATE _____
SURVEYED BY _____ DATE _____

TEMPLATE
TN DATE
JC DATE
PLOTTED BY _____ DATE _____
CHECKED BY _____ DATE _____
PLANIMETERED BY _____ DATE _____
FIELD BOOK NO _____

128+50.00

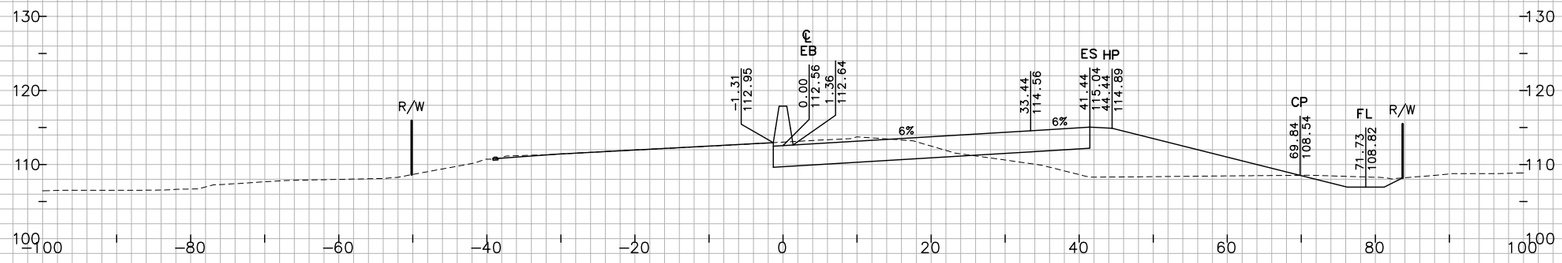

128+00.00

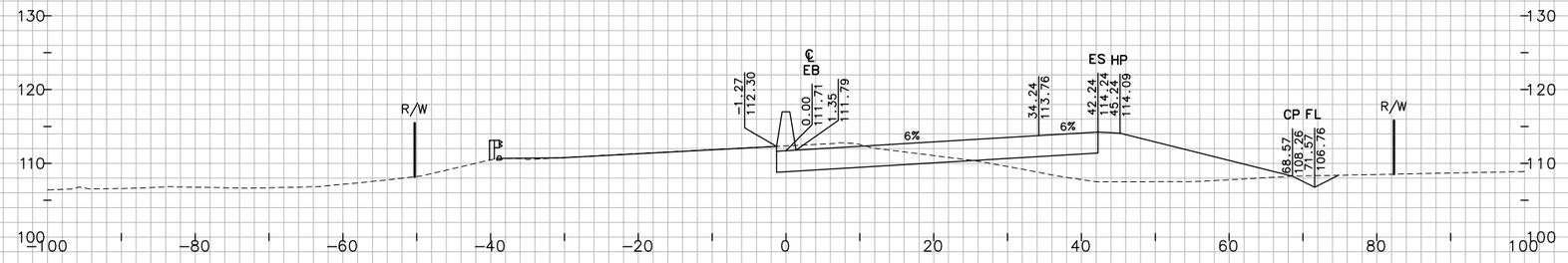

127+50.00

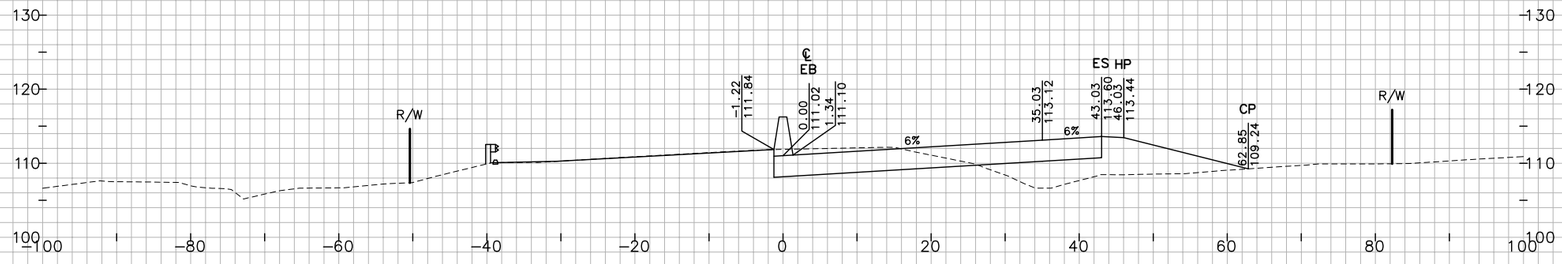

127+37.65

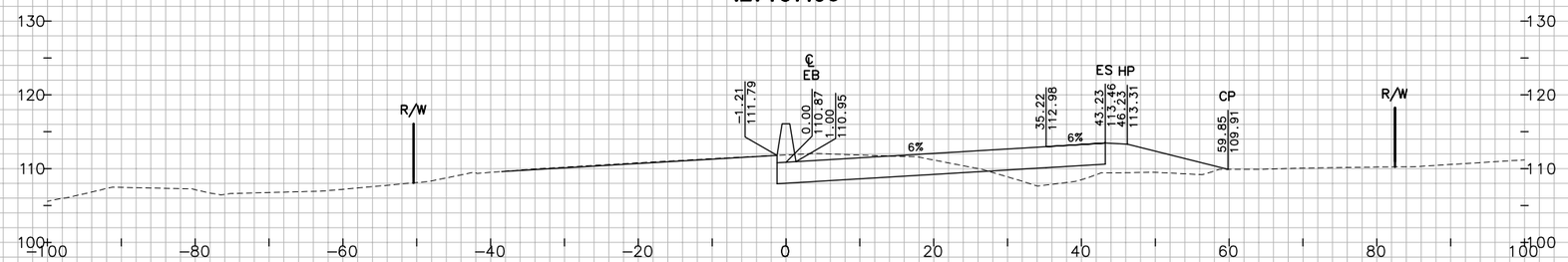

"JC" LINE

FOR EARTHWORK DEVELOPMENT ONLY

0 1 2 3

USERNAME => Ttnguyen

Dist	COUNTY	ROUTE	POST MILES TOTAL PROJECT
04	Nap	12	0.0/3.2

SHEET 25 OF 162

CROSS SECTIONS

SCALE: 1"=10'

EA 264131

W:\Solano TA – 58-0151B SR 12 Jameson Canyon\CADD\Cross Sections\58-0151B-Cross Sections Plot Template 1-56_Napa.dwg 6/9/2011 7:38 PM

PLOTTED BY _____ DATE 10/2010
CHECKED BY JC DATE 10/2010
INKED BY _____ DATE _____
SURVEYED BY _____ DATE _____

GROUND
PLOTTED BY TN DATE 10/2010
CHECKED BY JC DATE 10/2010
PLANIMETERED BY _____ DATE _____
FIELD BOOK NO _____ DATE _____

TEMPLATE
PLOTTED BY TN DATE 10/2010
CHECKED BY JC DATE 10/2010
PLANIMETERED BY _____ DATE _____
FIELD BOOK NO _____ DATE _____

130+14.47

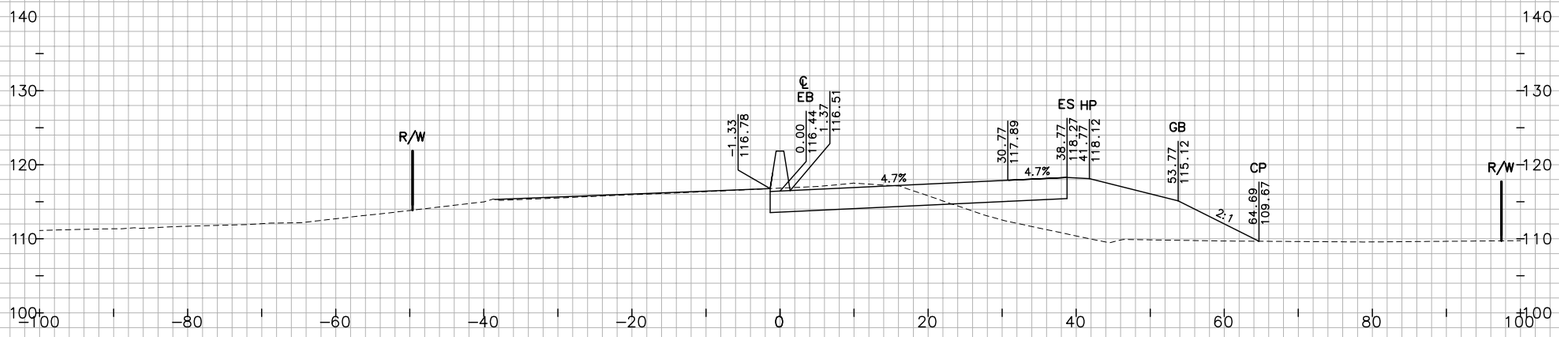

130+00.00

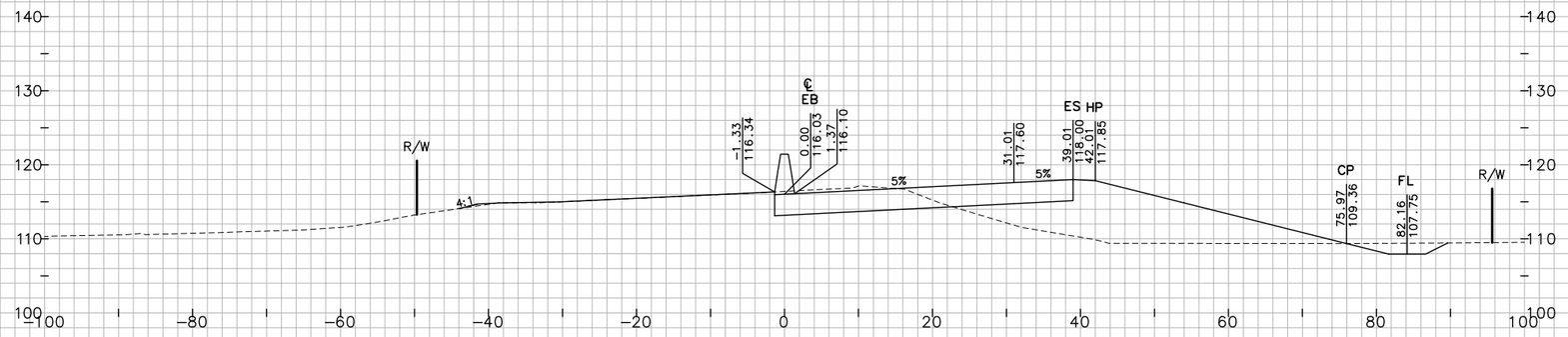

129+50.00

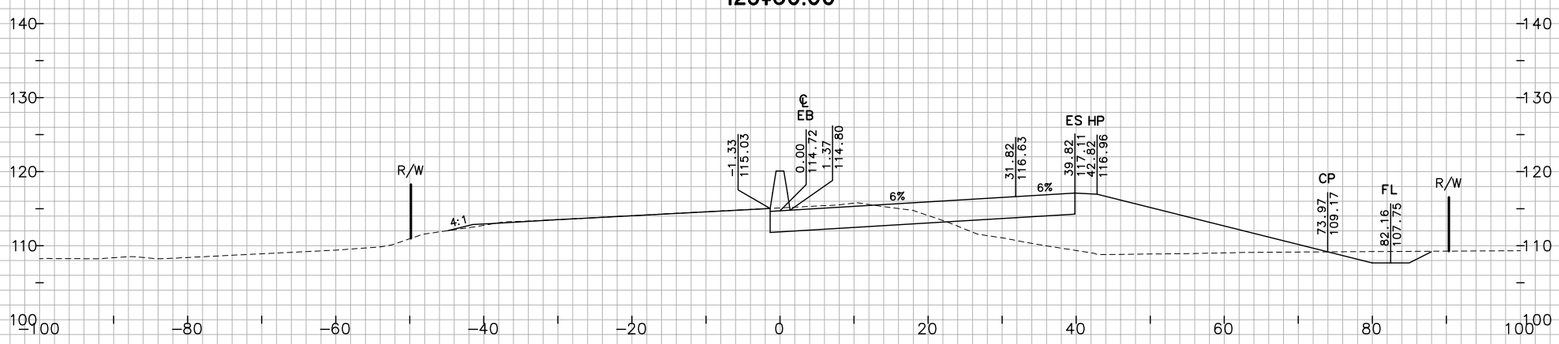

129+00.00

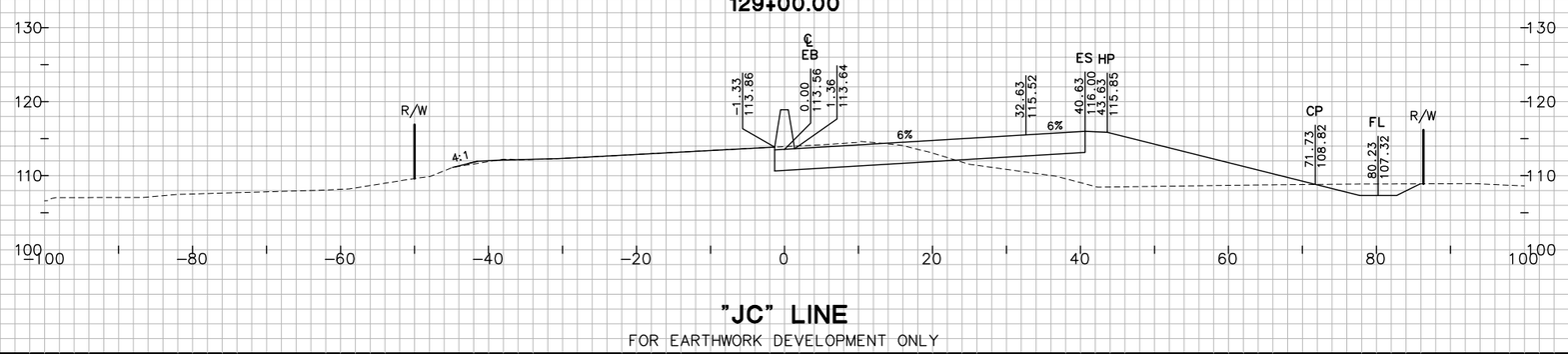

"JC" LINE
FOR EARTHWORK DEVELOPMENT ONLY

0 1 2 3

USERNAME => Ttnguyen

SHEET 26 OF 162
CROSS SECTIONS
SCALE: 1"=10'

EA 264131

Dist	COUNTY	ROUTE	POST MILES TOTAL PROJECT
04	Nap	12	0.0/3.2

W:\Solano TA - 58-0151B SR 12 Jameson Canyon\CADD\Cross Sections\58-0151B-Cross Sections Plot Template 1-56_Napa.dwg 6/9/2011 7:38 PM

TEMPLATE

PLOTTED BY	TN	DATE 10/2010
CHECKED BY	JC	DATE 10/2010
INKED BY		DATE
SURVEYED BY		DATE

GROUND

PLOTTED BY	TN	DATE 10/2010
CHECKED BY	JC	DATE 10/2010
PLANIMETERED BY		DATE
FIELD BOOK NO		DATE

130+50.00

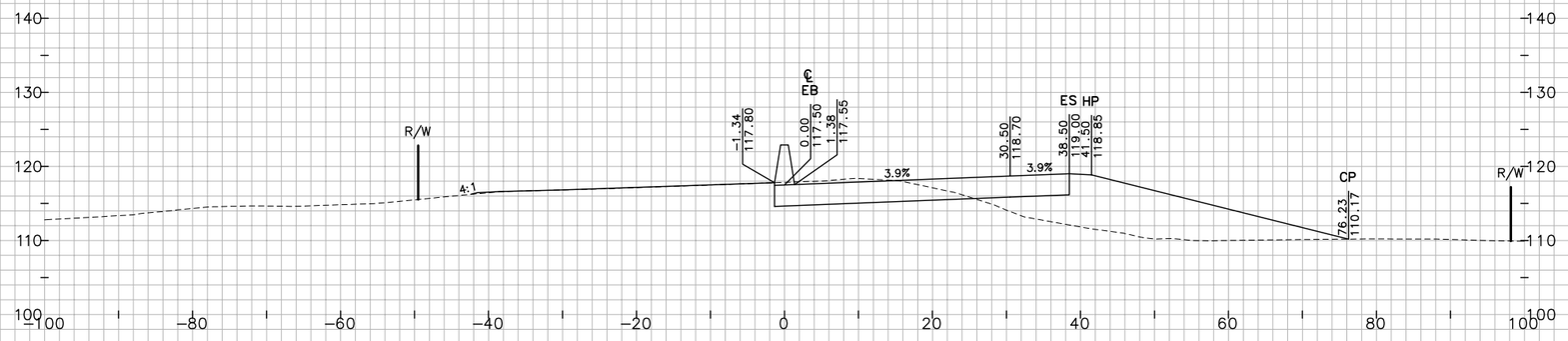

130+47.10

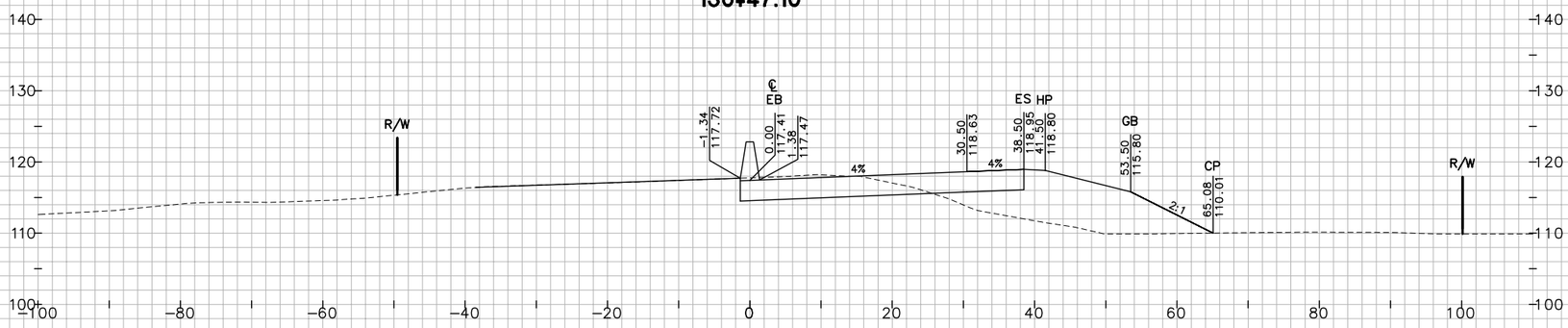

130+14.99

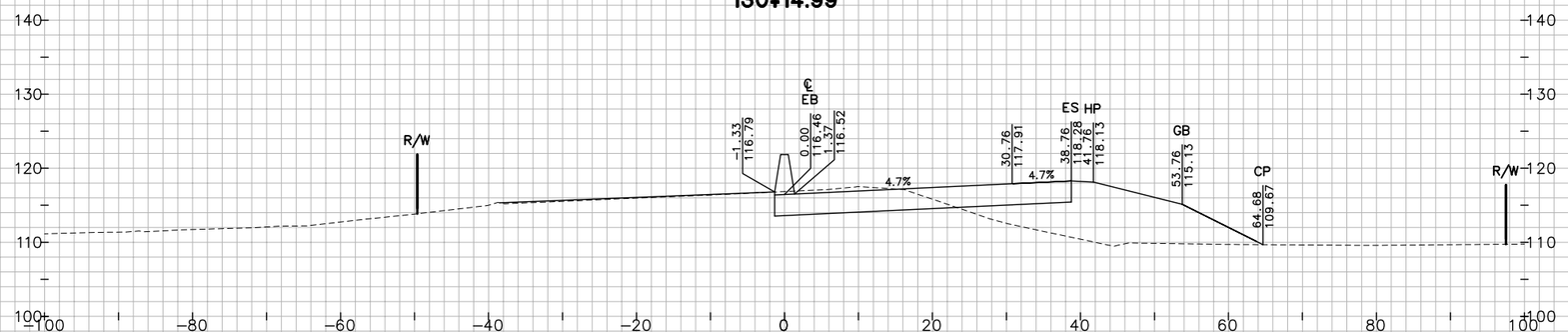

"JC" LINE

FOR EARTHWORK DEVELOPMENT ONLY

0 1 2 3

USERNAME => Ttnguyen

Dist	COUNTY	ROUTE	POST MILES TOTAL PROJECT
04	Nap	12	0.0/3.2

SHEET 27 OF 162

CROSS SECTIONS

SCALE: 1"=10'

EA 264131

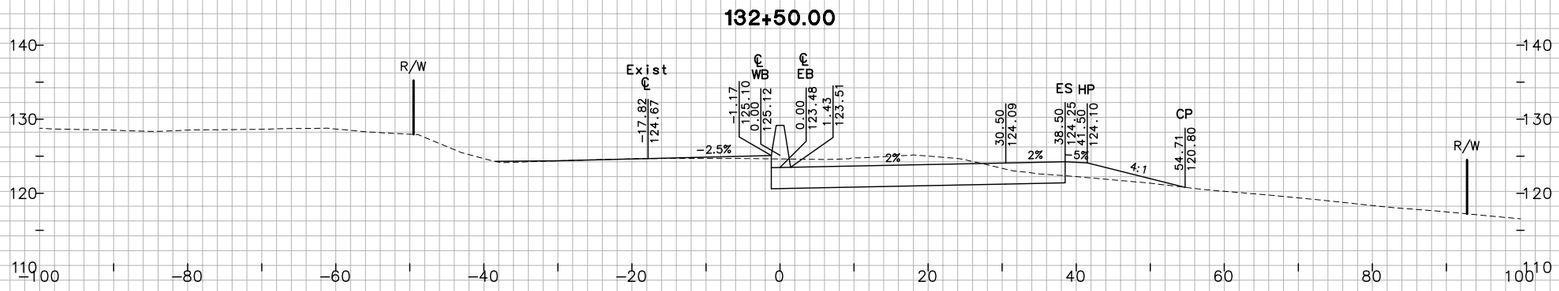

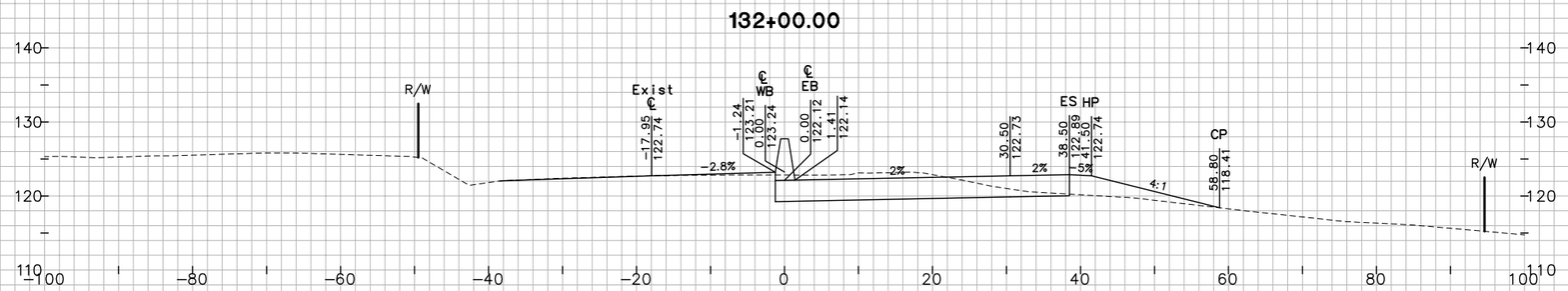

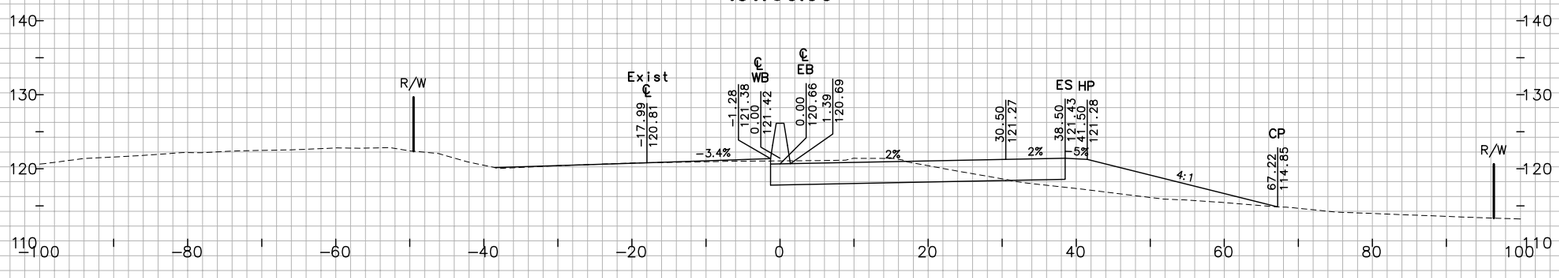

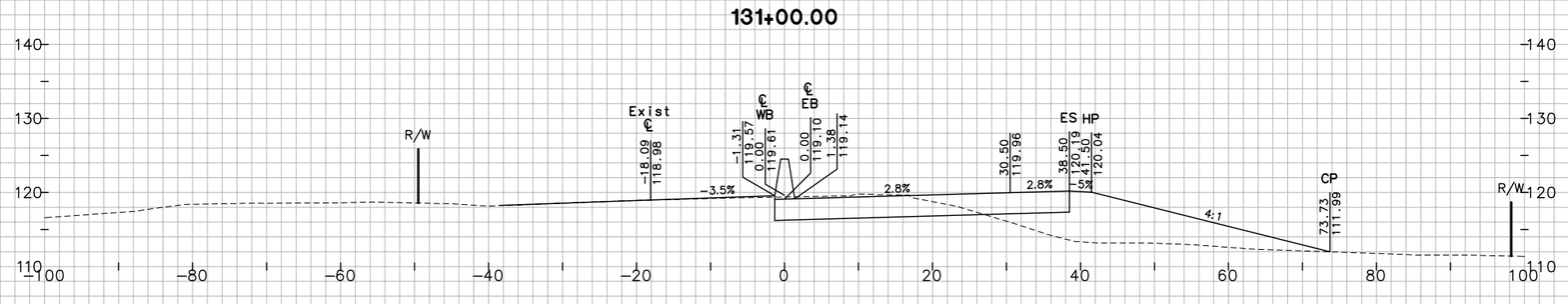

"JC" LINE

FOR EARTHWORK DEVELOPMENT ONLY

0 1 2 3

USERNAME => Ttnguyen

SHEET 28 OF 162

CROSS SECTIONS

SCALE: 1"=10'

EA 264131

Dist	COUNTY	ROUTE	POST MILES TOTAL PROJECT
04	Nap	12	0.0/3.2

GROUND TEMPLATE

PLOTTED BY	TN	10/2010	PLOTTED BY	TN	10/2010
CHECKED BY	JC	10/2010	CHECKED BY	JC	10/2010
INKED BY			PLANIMETERED BY		
SURVEYED BY			FIELD BOOK NO		

W:\Solano TA - 58-0151B SR 12 Jameson Canyon\CADD\Cross Sections\58-0151B-Cross Sections Plot Template 1-56_Napa.dwg 6/9/2011 7:38 PM

W:\Solano TA - 58-0151B SR 12 Jameson Canyon\CADD\Cross Sections\58-0151B-Cross Sections Plot Template 1-56_Napa.dwg 6/9/2011 7:38 PM

PLOTTED BY		DATE	10/2010
CHECKED BY		DATE	10/2010
INKED BY		DATE	
SURVEYED BY		DATE	
GROUND			
PLOTTED BY	TN	DATE	10/2010
CHECKED BY	JC	DATE	10/2010
PLANIMETERED BY		DATE	
FIELD BOOK NO		DATE	

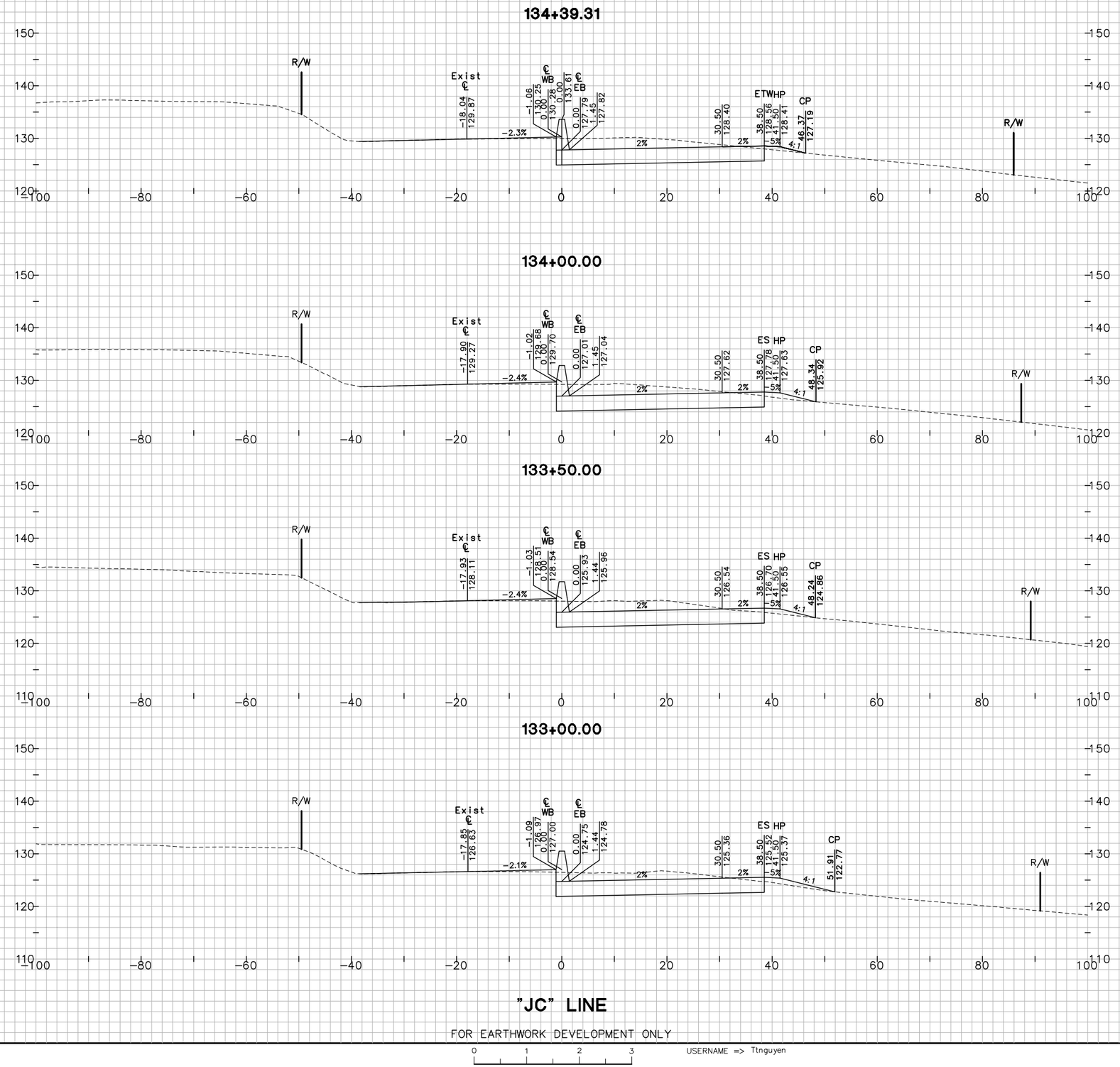

"JC" LINE

FOR EARTHWORK DEVELOPMENT ONLY

0 1 2 3

USERNAME => Ttnguyen

Dist	COUNTY	ROUTE	POST MILES TOTAL PROJECT
04	Nap	12	0.0/3.2

SHEET 29 OF 162

CROSS SECTIONS

SCALE: 1"=10'

EA 264131

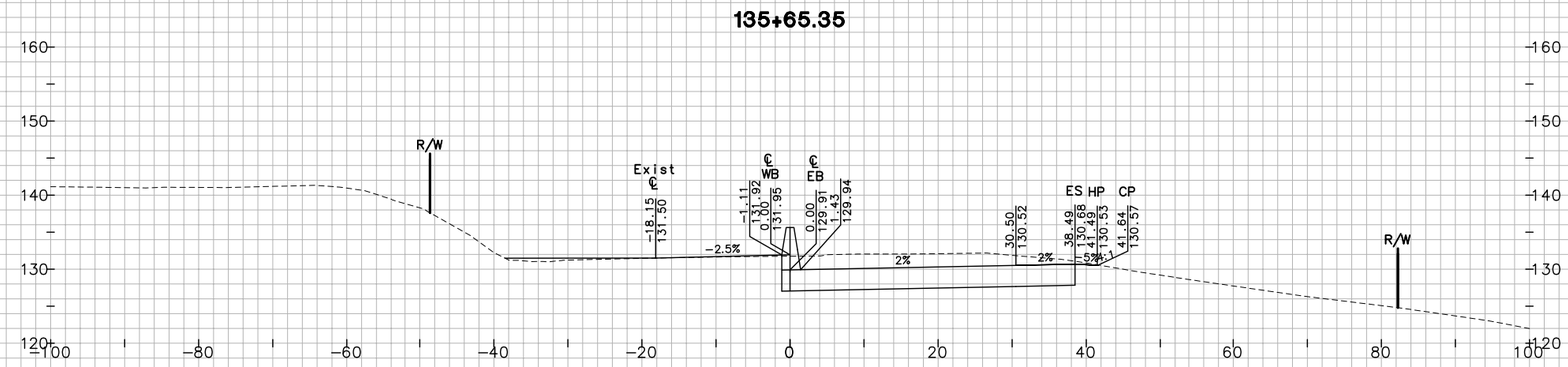

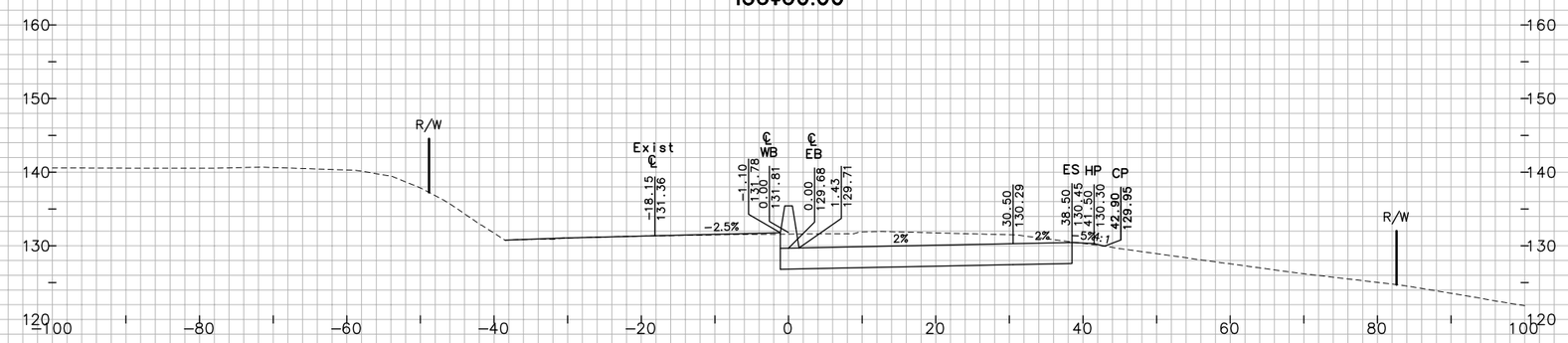

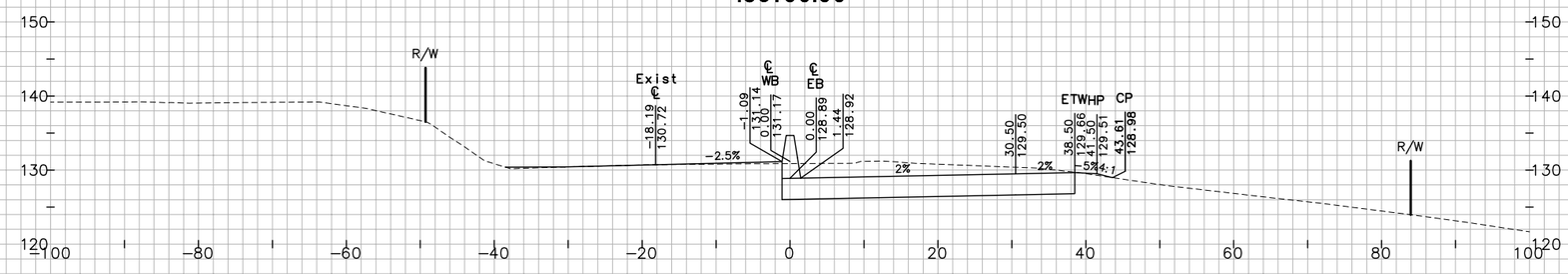

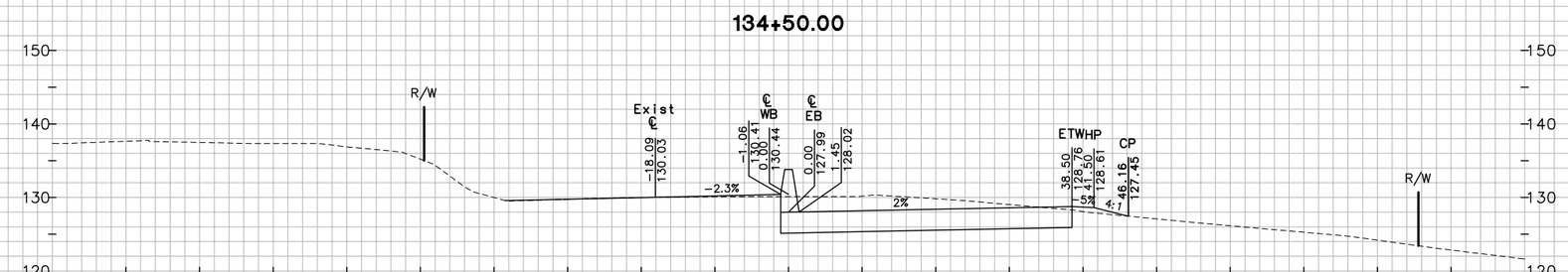

"JC" LINE

FOR EARTHWORK DEVELOPMENT ONLY

0 1 2 3

USERNAME => Ttnguyen

SHEET 30 OF 162

CROSS SECTIONS

SCALE: 1"=10'

EA 264131

Dist	COUNTY	ROUTE	POST MILES TOTAL PROJECT
04	Nap	12	0.0/3.2

W:\Solano TA - 58-0151B SR 12 Jameson Canyon\CADD\Cross Sections\58-0151B-Cross Sections Plot Template 1-56_Napa.dwg 6/9/2011 7:39 PM

PLOTTED BY	TN	DATE	10/2010
CHECKED BY	JC	DATE	10/2010
INKED BY		DATE	
SURVEYED BY		DATE	

GROUND			
PLOTTED BY	TN	DATE	10/2010
CHECKED BY	JC	DATE	10/2010
PLANIMETERED BY		DATE	
FIELD BOOK NO		DATE	

136+30.35

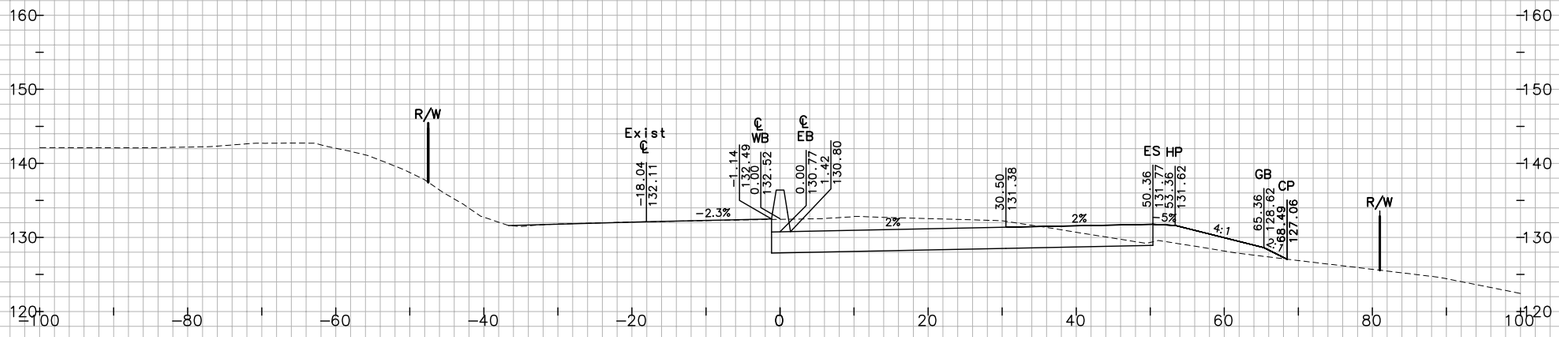

136+00.00

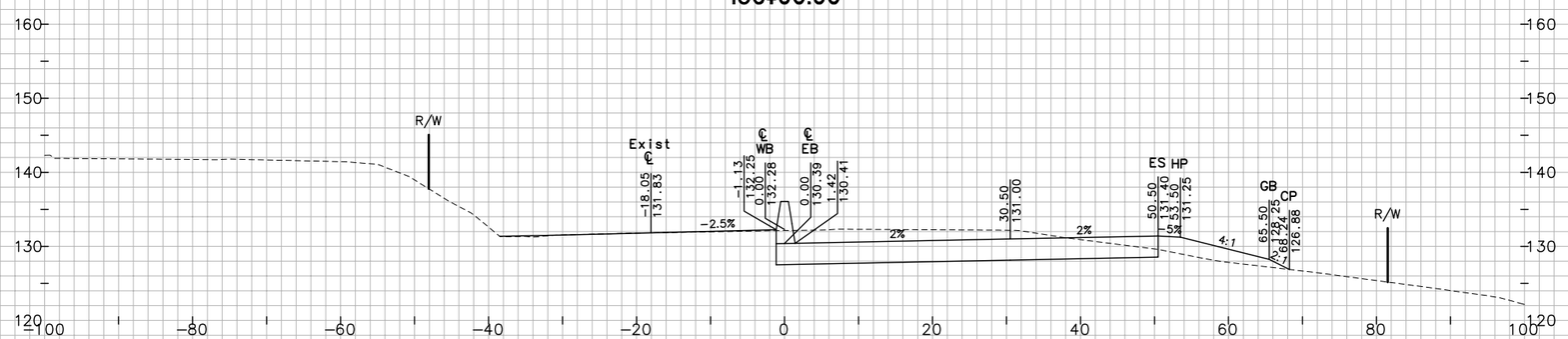

135+85.35

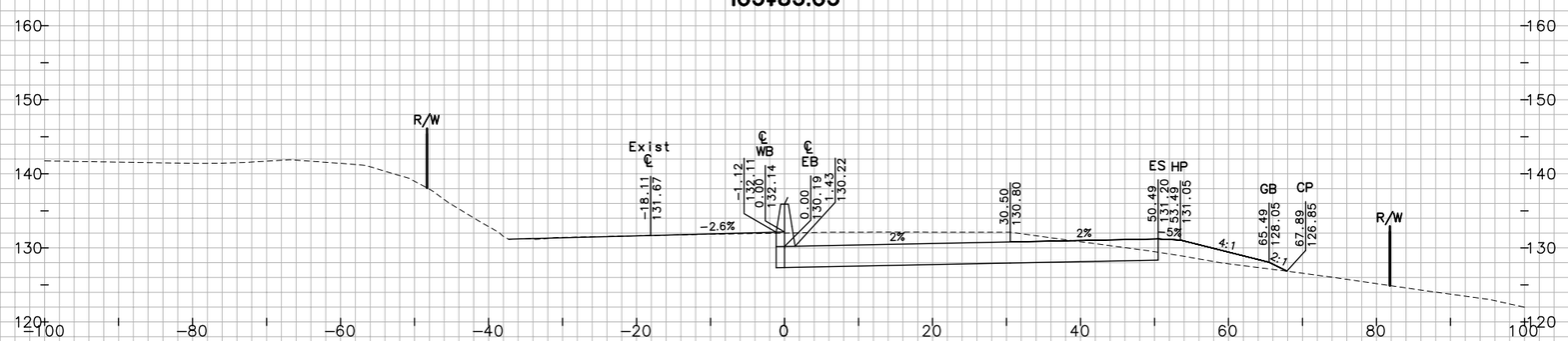

"JC" LINE

FOR EARTHWORK DEVELOPMENT ONLY

0 1 2 3

USERNAME => Ttnguyen

SHEET 31 OF 162

CROSS SECTIONS

SCALE: 1"=10'

EA 264131

Dist	COUNTY	ROUTE	POST MILES TOTAL PROJECT
04	Nap	12	0.0/3.2

PLOTTED BY		GROUND	
CHECKED BY		TN	10/2010
INKED BY		JC	10/2010
SURVEYED BY			
	DATE		DATE
PLOTTED BY		TEMPLATE	
CHECKED BY		TN	10/2010
PLANIMETERED BY		JC	10/2010
FIELD BOOK NO			
	DATE		DATE

W:\Solano TA - 58-0151B SR 12 Jameson Canyon\CADD\Cross Sections\58-0151B-Cross Sections Plot Template 1-56_Napa.dwg 6/9/2011 7:39 PM

W:\Solano TA - 58-0151B SR 12 Jameson Canyon\CADD\Cross Sections\58-0151B-Cross Sections Plot Template 1-56_Napa.dwg 6/9/2011 7:39 PM

PLOTTED BY		DATE	10/2010
CHECKED BY		DATE	10/2010
INKED BY		DATE	
SURVEYED BY		DATE	

GROUND			
PLOTTED BY	TN	DATE	10/2010
CHECKED BY	JC	DATE	10/2010
PLANIMETERED BY		DATE	
FIELD BOOK NO		DATE	

TEMPLATE			
PLOTTED BY	TN	DATE	10/2010
CHECKED BY	JC	DATE	10/2010
PLANIMETERED BY		DATE	
FIELD BOOK NO		DATE	

137+00.00

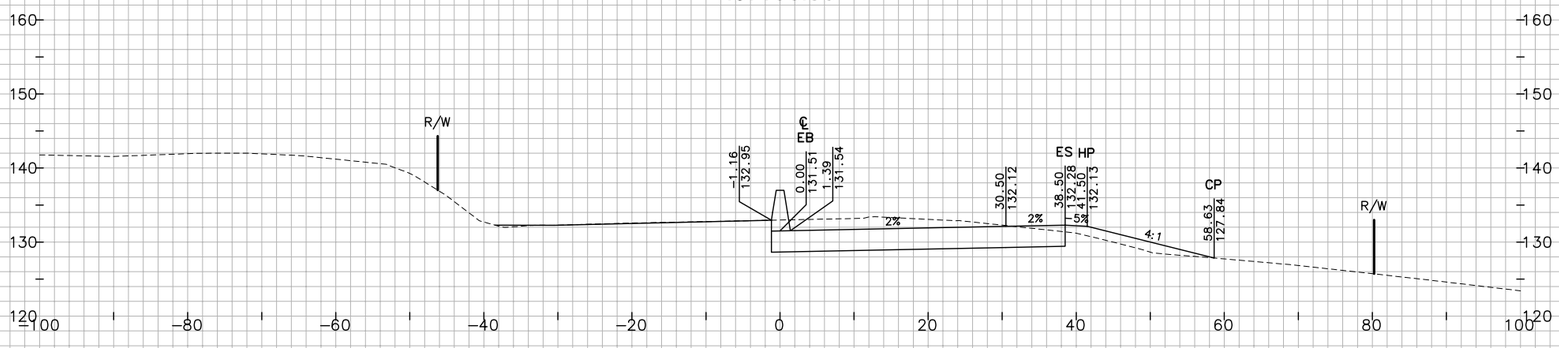

136+50.35

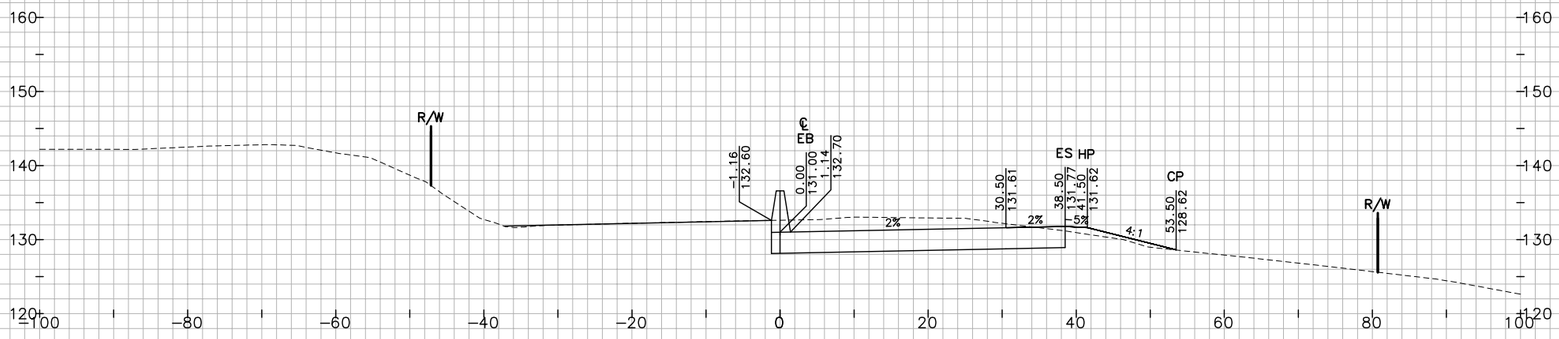

136+50.00

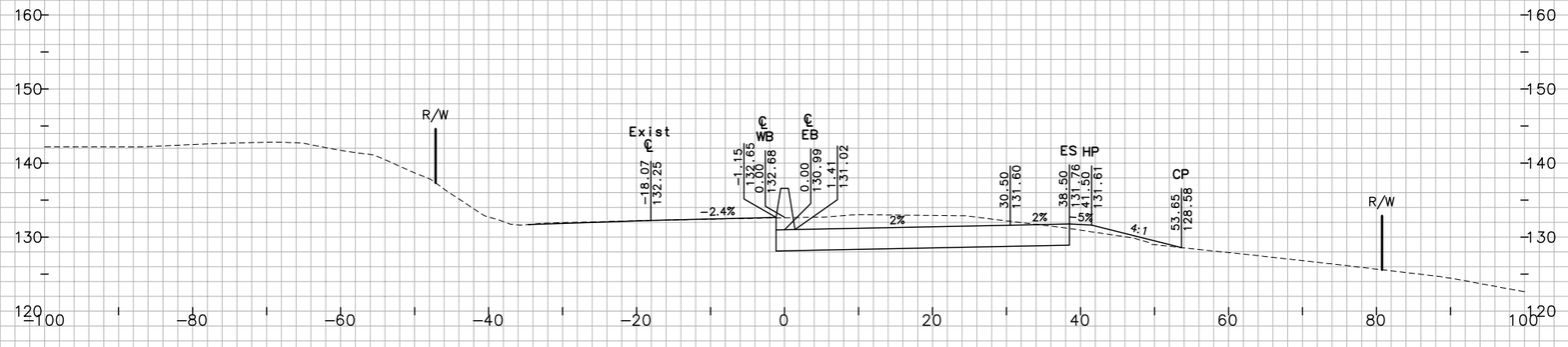

"JC" LINE

FOR EARTHWORK DEVELOPMENT ONLY

0 1 2 3

USERNAME => Ttnguyen

Dist	COUNTY	ROUTE	POST MILES TOTAL PROJECT
04	Nap	12	0.0/3.2

SHEET 32 OF 162

CROSS SECTIONS

SCALE: 1"=10'

EA 264131

W:\Solano TA - 58-0151B SR 12 Jameson Canyon\CADD\Cross Sections\58-0151B-Cross Sections Plot Template 1-56_Napa.dwg 6/9/2011 7:39 PM

TEMPLATE

PLOTTED BY	GROUND	
CHECKED BY	TN	DATE 10/2010
INKED BY	JC	DATE 10/2010
SURVEYED BY		DATE

PLOTTED BY	TN	DATE 10/2010
CHECKED BY	JC	DATE 10/2010
PLANIMETERED BY		DATE
FIELD BOOK NO		DATE

138+50.00

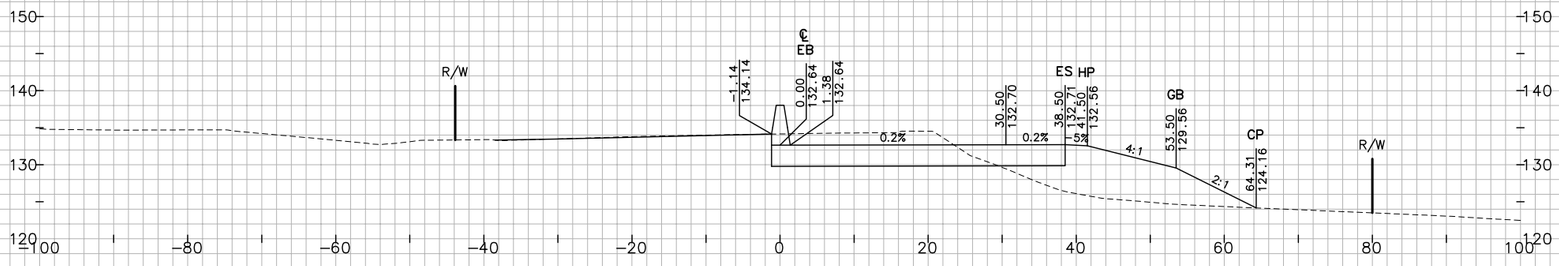

138+00.00

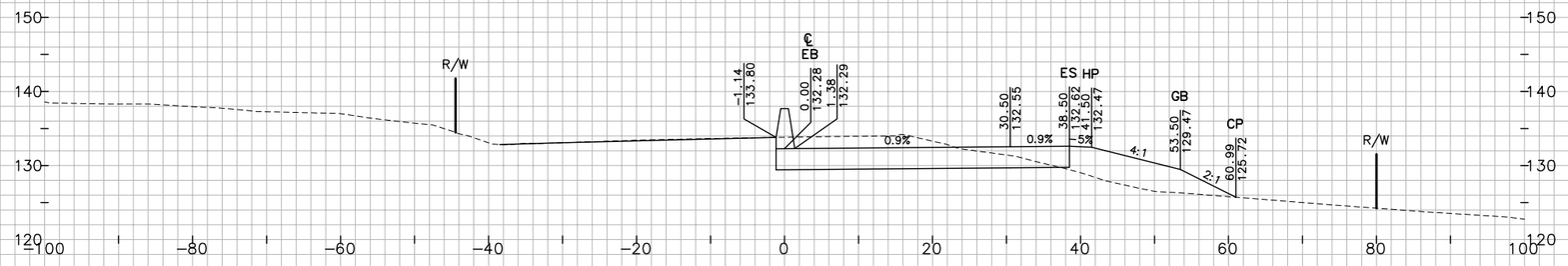

137+64.85

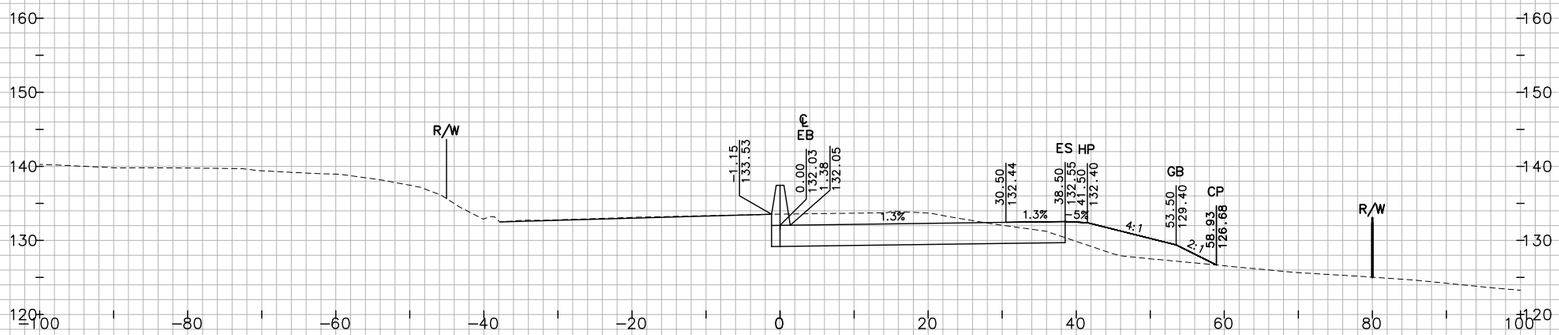

137+50.00

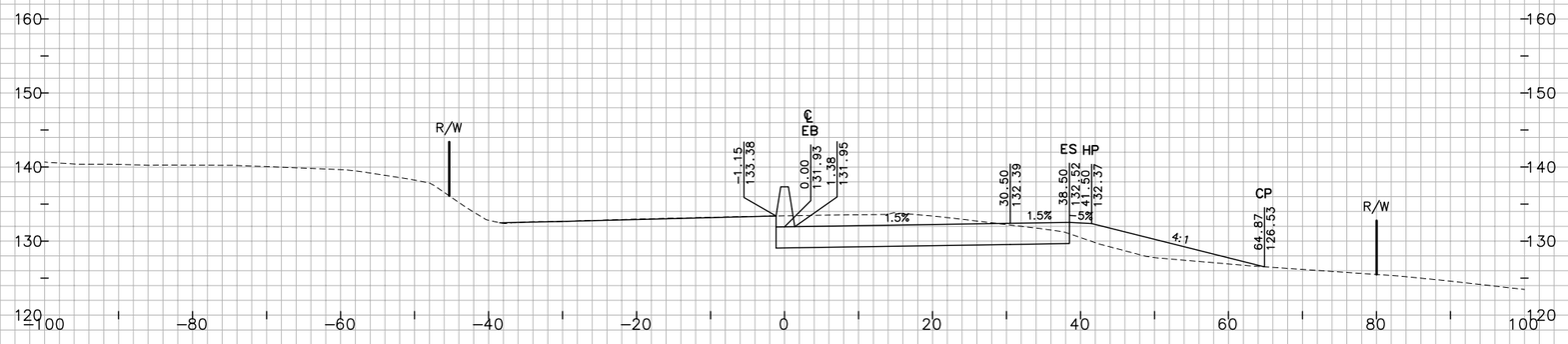

"JC" LINE

FOR EARTHWORK DEVELOPMENT ONLY

0 1 2 3

USERNAME => Ttnguyen

Dist	COUNTY	ROUTE	POST MILES TOTAL PROJECT
04	Nap	12	0.0/3.2

SHEET 33 OF 162

CROSS SECTIONS

SCALE: 1"=10'

EA 264131

W:\Solano TA – 58-0151B SR 12 Jameson Canyon\CADD\Cross Sections\58-0151B-Cross Sections Plot Template 1-56_Napa.dwg 6/9/2011 7:40 PM

GROUND
PLOTTED BY TN DATE 10/2010
CHECKED BY JC DATE 10/2010
INKED BY DATE
SURVEYED BY DATE

TEMPLATE
PLOTTED BY TN DATE 10/2010
CHECKED BY JC DATE 10/2010
PLANIMETERED BY DATE
FIELD BOOK NO DATE

140+50.00

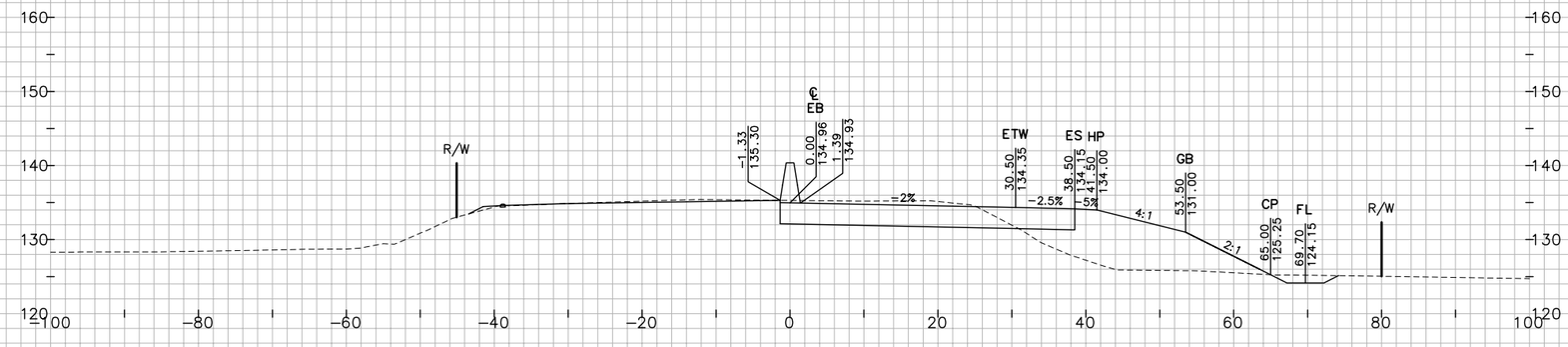

140+00.00

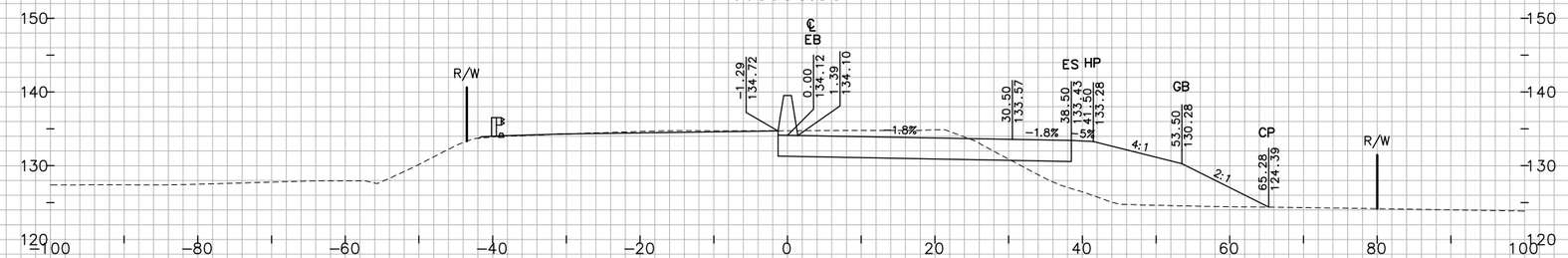

139+50.00

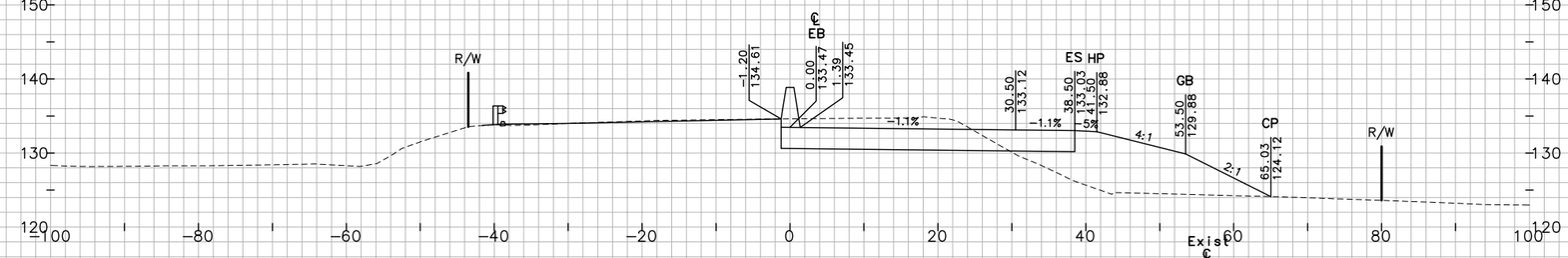

139+00.00

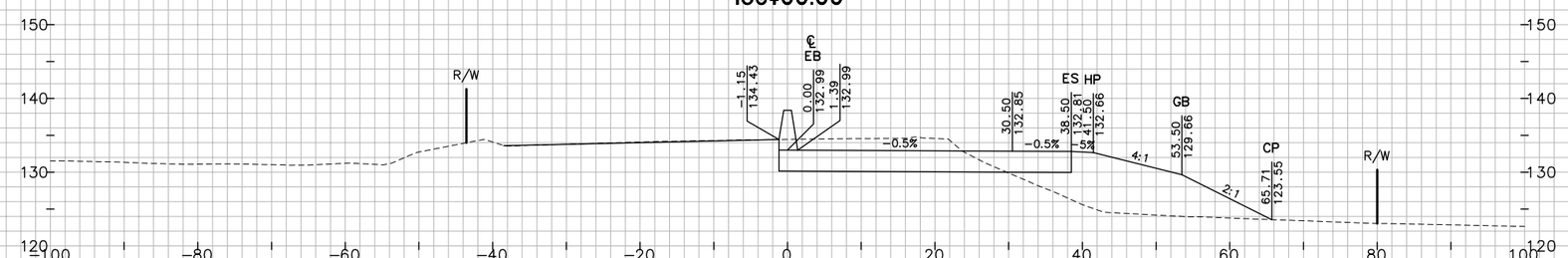

"JC" LINE

FOR EARTHWORK DEVELOPMENT ONLY

0 1 2 3

USERNAME => Ttnguyen

Dist	COUNTY	ROUTE	POST MILES TOTAL PROJECT
04	Nap	12	0.0/3.2

SHEET 34 OF 162

CROSS SECTIONS

SCALE: 1"=10'

EA 264131

W:\Solano TA - 58-0151B SR 12 Jameson Canyon\CADD\Cross Sections\58-0151B-Cross Sections Plot Template 1-56_Napa.dwg 6/9/2011 7:40 PM

142+00.00

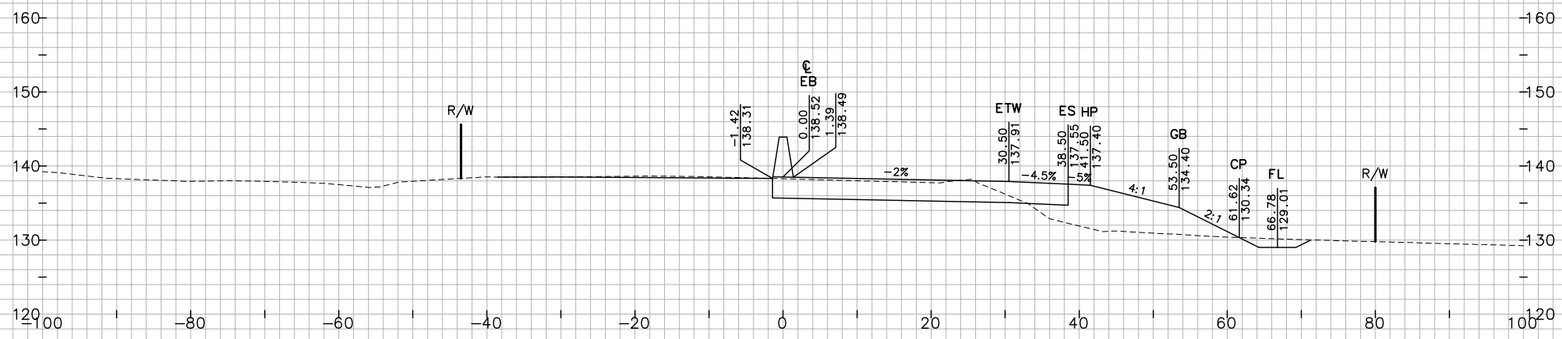

141+50.00

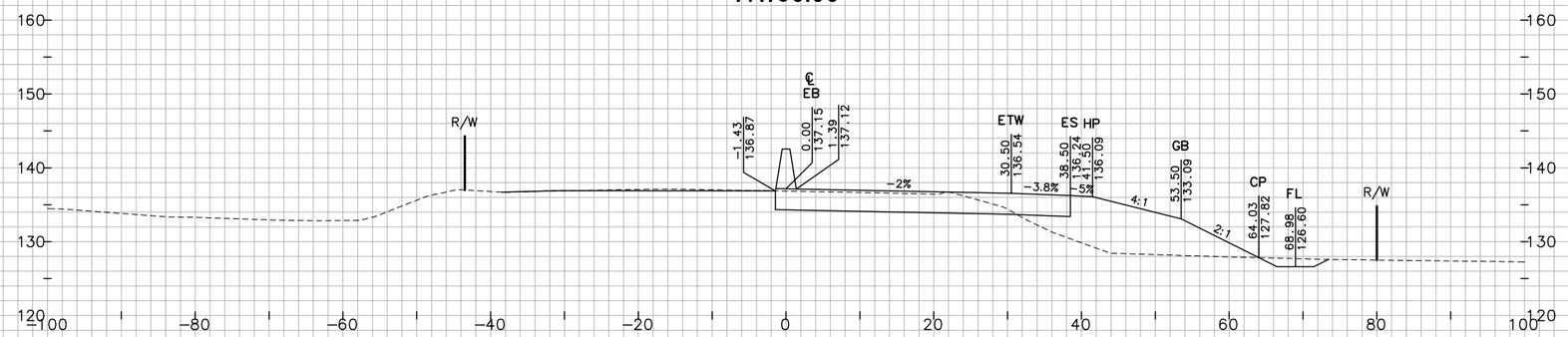

141+00.00

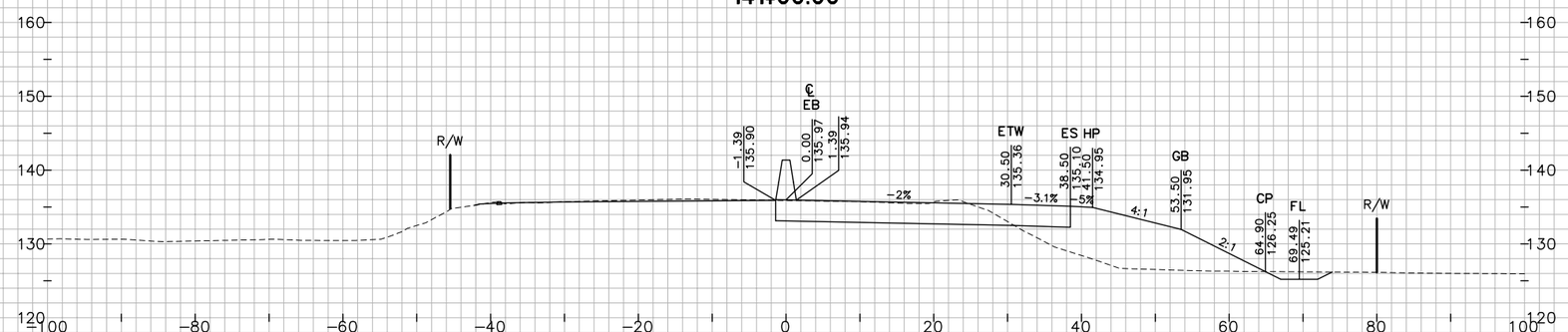

PLOTTED BY		DATE	10/2010
CHECKED BY		DATE	
INKED BY		DATE	
SURVEYED BY		DATE	

GROUND

PLOTTED BY	TN	DATE	10/2010
CHECKED BY	JC	DATE	10/2010
PLANIMETERED BY		DATE	
FIELD BOOK NO		DATE	

TEMPLATE

PLOTTED BY	TN	DATE	10/2010
CHECKED BY	JC	DATE	10/2010
PLANIMETERED BY		DATE	
FIELD BOOK NO		DATE	

"JC" LINE

FOR EARTHWORK DEVELOPMENT ONLY

0 1 2 3

USERNAME => Ttnguyen

Dist	COUNTY	ROUTE	POST MILES TOTAL PROJECT
04	Nap	12	0.0/3.2

SHEET 35 OF 162

CROSS SECTIONS

SCALE: 1"=10'

EA 264131

W:\Solano TA – 58-0151B SR 12 Jameson Canyon\CADD\Cross Sections\58-0151B-Cross Sections Plot Template 1-56_Napa.dwg 6/9/2011 7:40 PM

TEMPLATE

PLOTTED BY	GROUND	
CHECKED BY	TN	DATE 10/2010
INKED BY	JC	DATE 10/2010
SURVEYED BY		DATE

PLOTTED BY	TN	DATE 10/2010
CHECKED BY	JC	DATE 10/2010
PLANIMETERED BY		DATE
FIELD BOOK NO		DATE

143+04.89

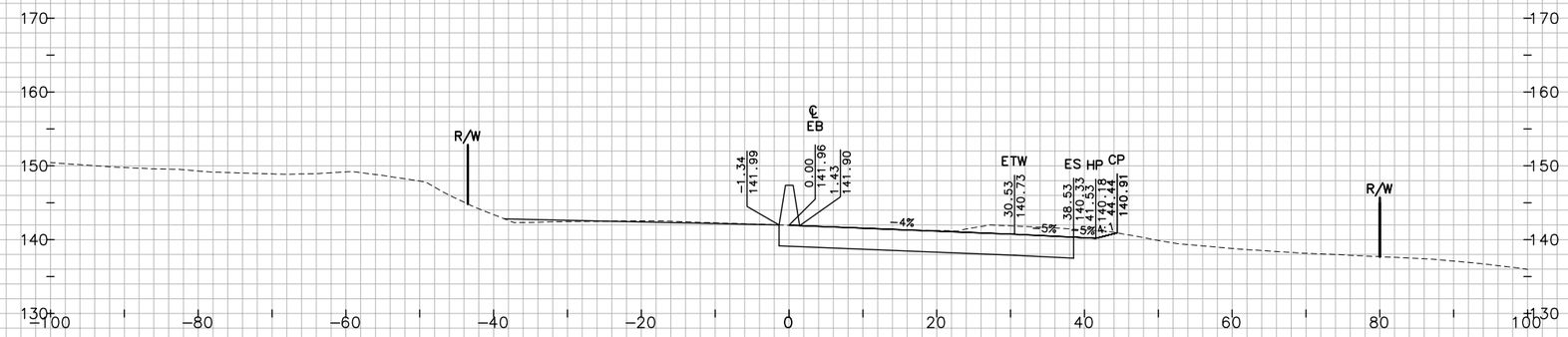

143+00.00

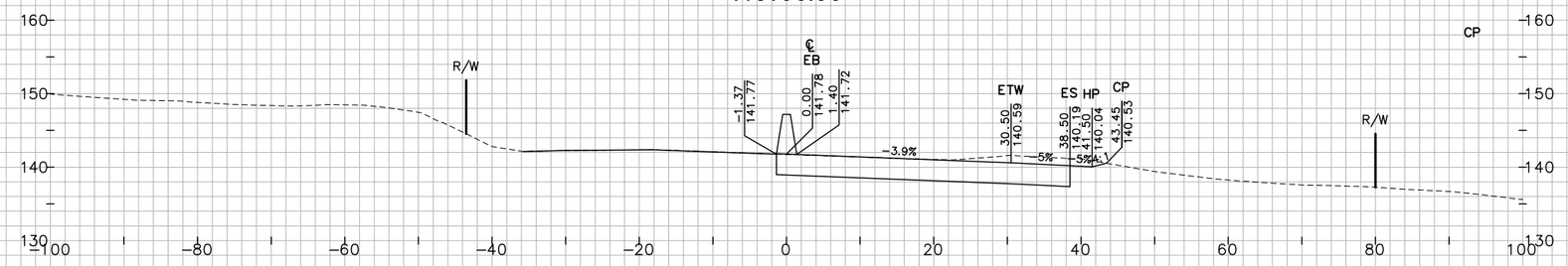

142+93.26

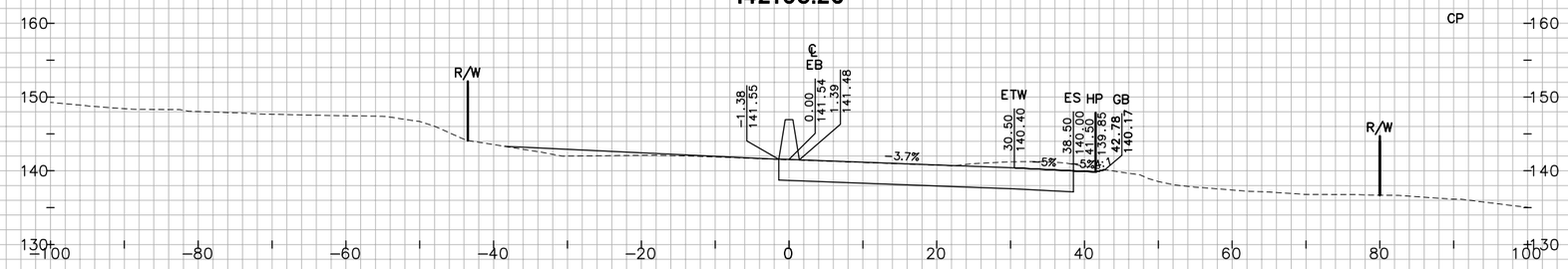

142+50.00

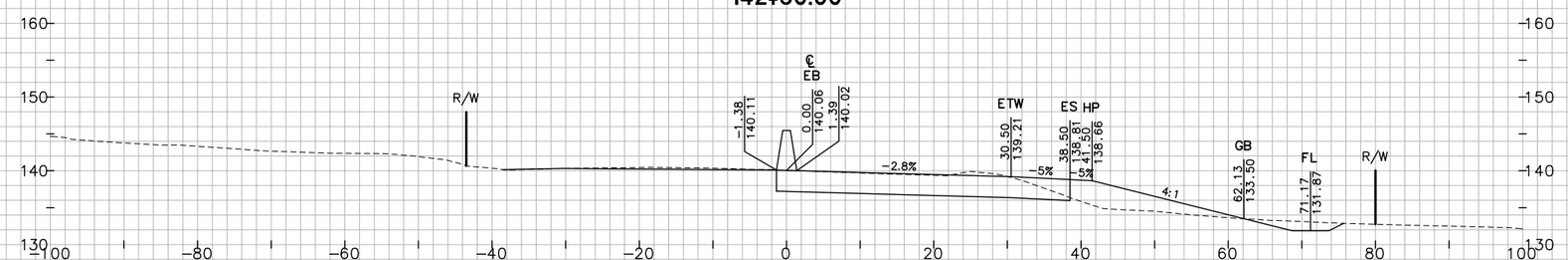

"JC" LINE

FOR EARTHWORK DEVELOPMENT ONLY

0 1 2 3

USERNAME => Ttnguyen

Dist	COUNTY	ROUTE	POST MILES TOTAL PROJECT
04	Nap	12	0.0/3.2

SHEET 36 OF 162

CROSS SECTIONS

SCALE: 1"=10'

EA 264131

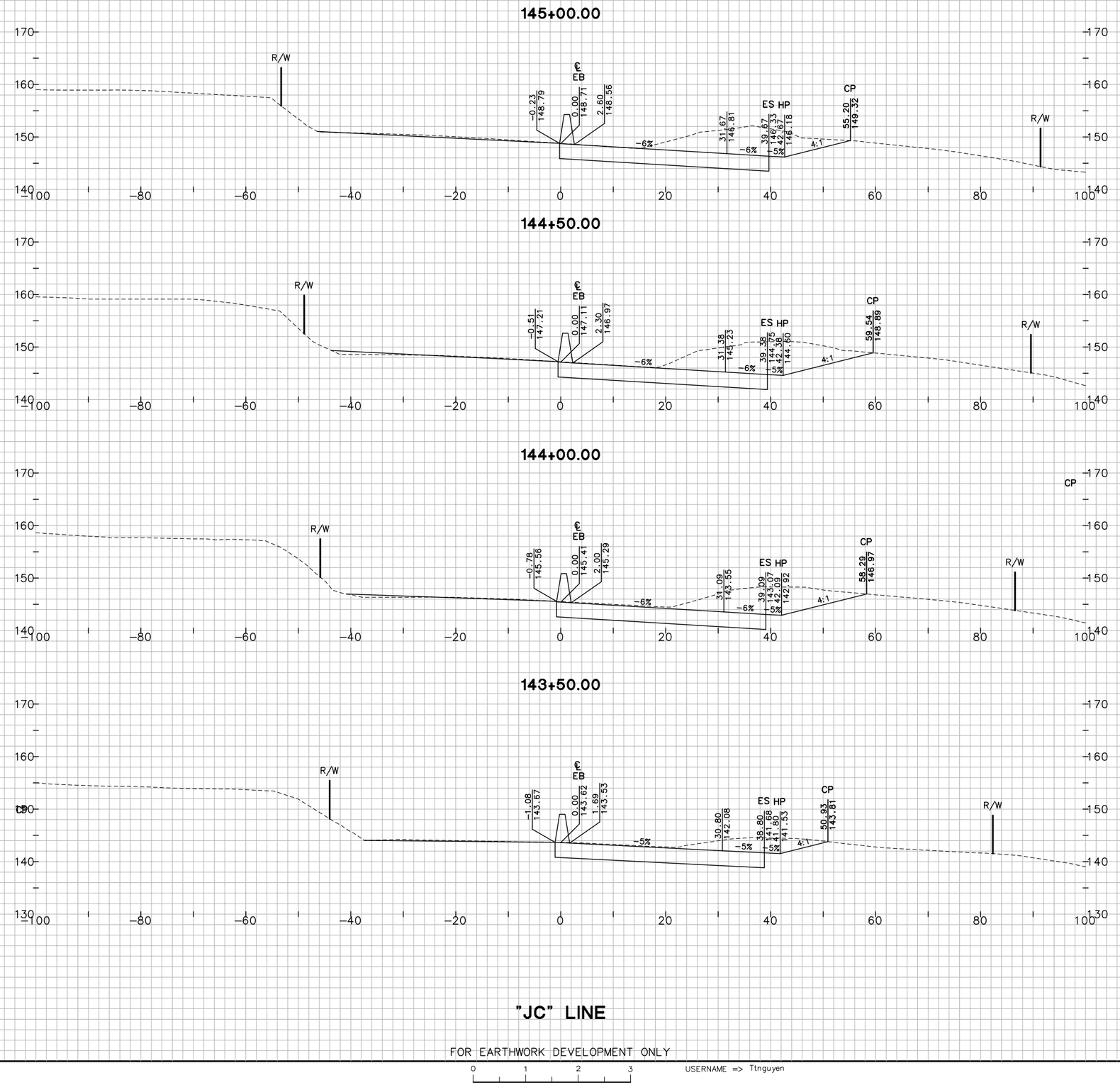

"JC" LINE

FOR EARTHWORK DEVELOPMENT ONLY

0 1 2 3

USERNAME => Ttnguyen

SHEET 37 OF 162

CROSS SECTIONS

SCALE: 1"=10'

EA 264131

Dist	COUNTY	ROUTE	POST MILES TOTAL PROJECT
04	Nap	12	0.0/3.2

GROUND
PLOTTED BY TN DATE 10/2010
CHECKED BY JC DATE 10/2010
INKED BY DATE
SURVEYED BY DATE

TEMPLATE
PLOTTED BY TN DATE 10/2010
CHECKED BY JC DATE 10/2010
PLANIMETERED BY DATE
FIELD BOOK NO DATE

W:\Solano TA - 58-0151B SR 12 Jameson Canyon\CADD\Cross Sections\58-0151B-Cross Sections Plot Template 1-56_Napa.dwg 6/9/2011 7:40 PM

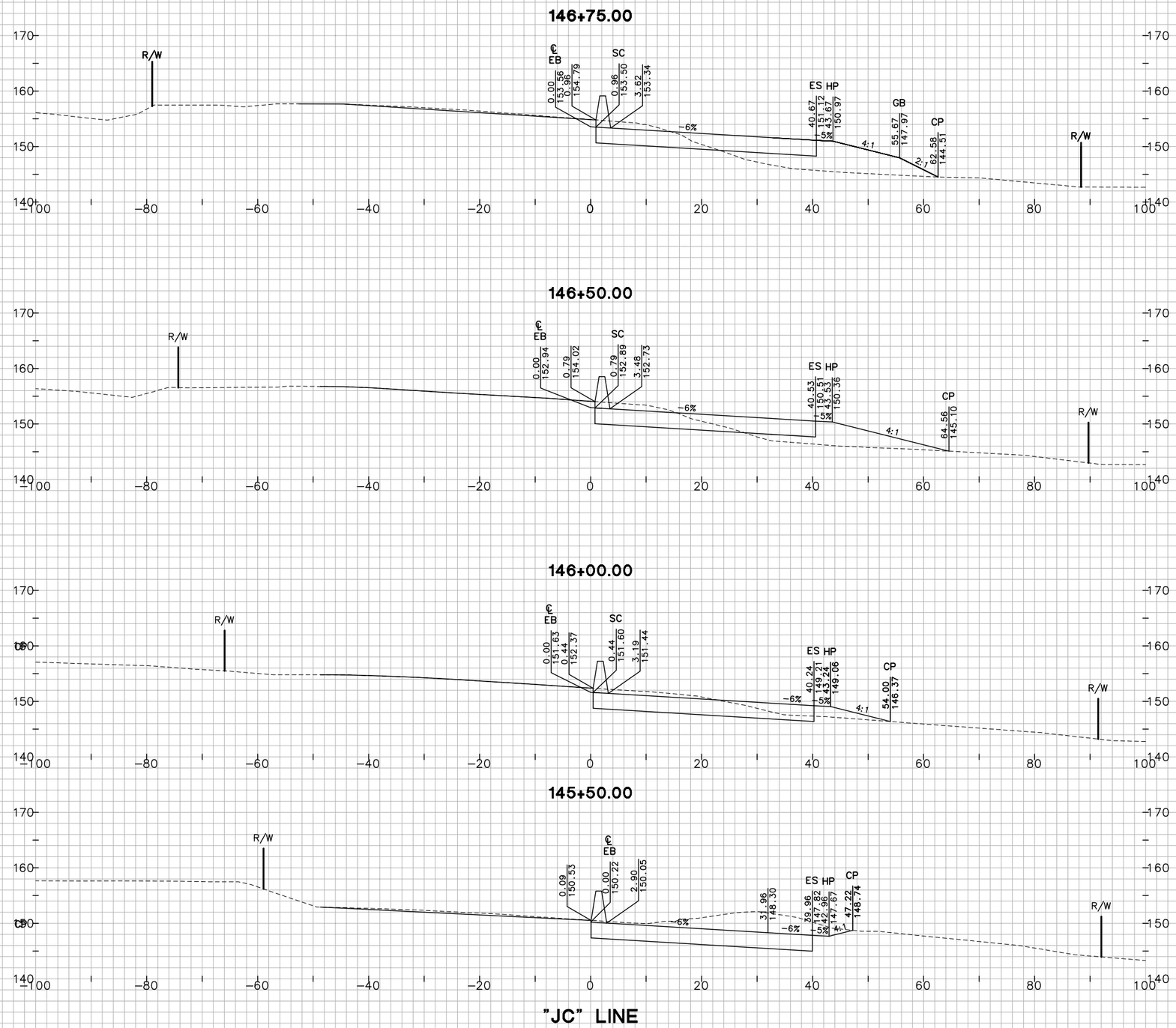

"JC" LINE

SHEET 38 OF 162

CROSS SECTIONS

SCALE: 1"=10'

FOR EARTHWORK DEVELOPMENT ONLY

0 1 2 3

USERNAME => Ttnguyen

EA 264131

Dist	COUNTY	ROUTE	POST MILES TOTAL PROJECT
04	Nap	12	0.0/3.2

GROUND

PLOTTED BY	TN	DATE 10/2010
CHECKED BY	JC	DATE 10/2010
INKED BY		DATE
SURVEYED BY		DATE

TEMPLATE

PLOTTED BY	TN	DATE 10/2010
CHECKED BY	JC	DATE 10/2010
PLANIMETERED BY		DATE
FIELD BOOK NO		DATE

W:\Solano TA - 58-0151B SR 12 Jameson Canyon\CADD\Cross Sections\58-0151B-Cross Sections Plot Template 1-56_Napa.dwg 6/9/2011 7:41 PM

W:\Solano TA - 58-0151B SR 12 Jameson Canyon\CADD\Cross Sections\58-0151B-Cross Sections Plot Template 1-56_Napa.dwg 6/9/2011 7:41 PM

PLOTTED BY ____ DATE 10/2010
CHECKED BY JC DATE 10/2010
INKED BY ____ DATE ____
SURVEYED BY ____ DATE ____

GROUND
PLOTTED BY TN DATE ____
CHECKED BY JC DATE ____
PLANIMETERED BY ____ DATE ____
FIELD BOOK NO ____ DATE ____

TEMPLATE
PLOTTED BY TN DATE 10/2010
CHECKED BY JC DATE 10/2010
PLANIMETERED BY ____ DATE ____
FIELD BOOK NO ____ DATE ____

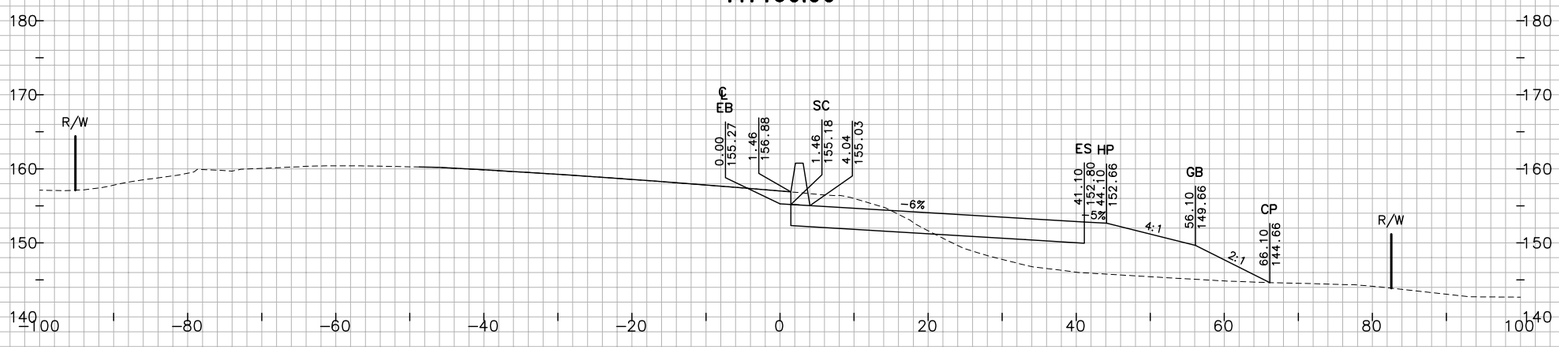

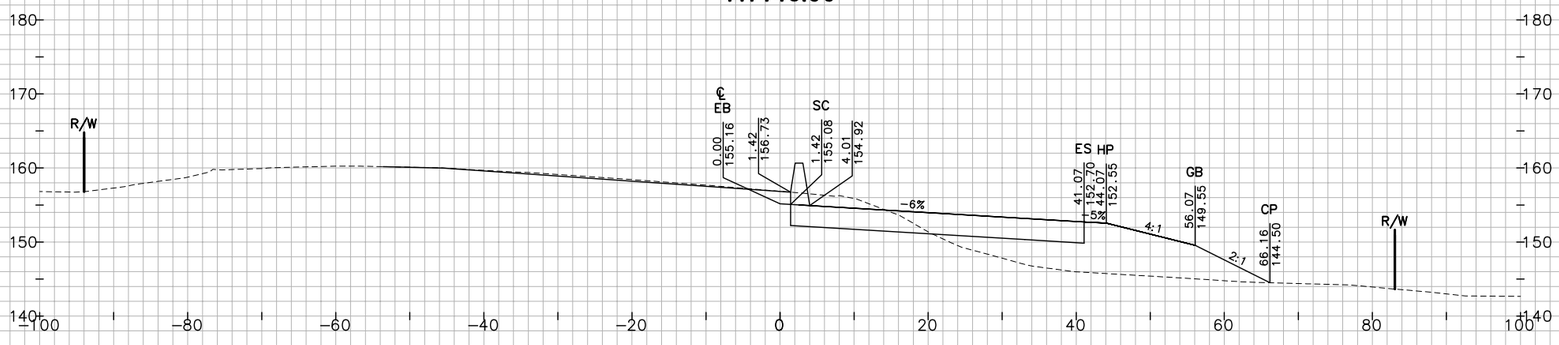

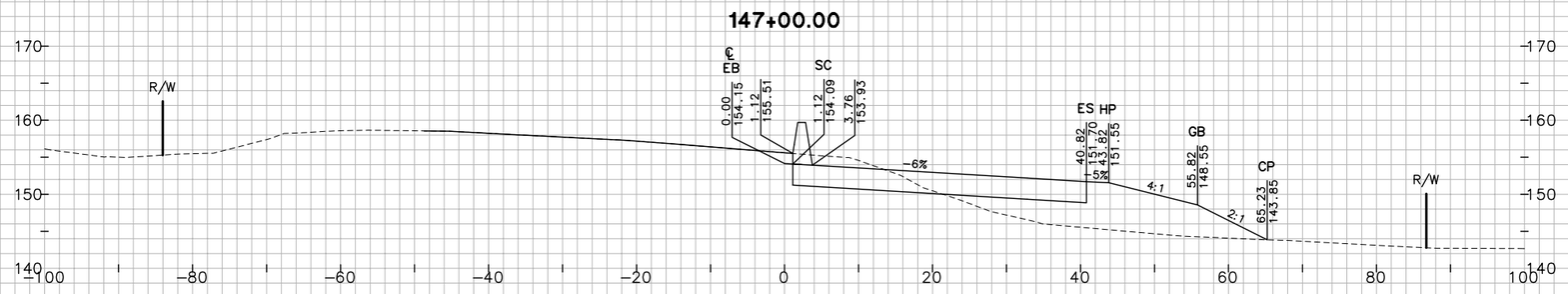

"JC" LINE

FOR EARTHWORK DEVELOPMENT ONLY

0 1 2 3

USERNAME => Ttnguyen

Dist	COUNTY	ROUTE	POST MILES TOTAL PROJECT
04	Nap	12	0.0/3.2

SHEET 39 OF 162

CROSS SECTIONS

SCALE: 1"=10'

EA 264131

W:\Solano TA – 58-0151B SR 12 Jameson Canyon\CADD\Cross Sections\58-0151B-Cross Sections Plot Template 1-56_Napa.dwg 6/9/2011 7:41 PM

PLOTTED BY TN DATE 10/2010
CHECKED BY JC DATE 10/2010
INKED BY _____ DATE _____
SURVEYED BY _____ DATE _____

GROUND
PLOTTED BY TN DATE 10/2010
CHECKED BY JC DATE 10/2010
PLANIMETERED BY _____ DATE _____
FIELD BOOK NO _____ DATE _____

TEMPLATE
PLOTTED BY TN DATE 10/2010
CHECKED BY JC DATE 10/2010
PLANIMETERED BY _____ DATE _____
FIELD BOOK NO _____ DATE _____

148+50.00

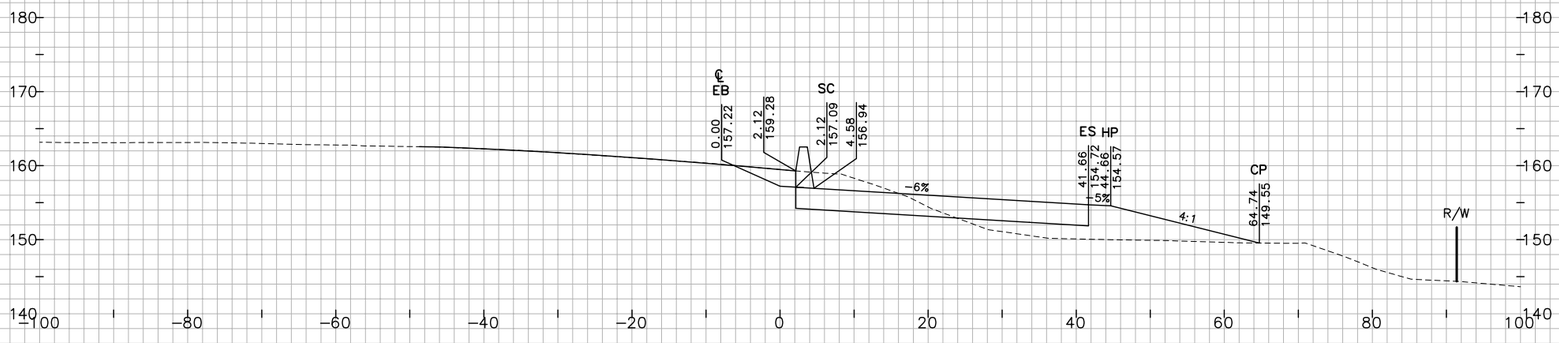

148+00.00

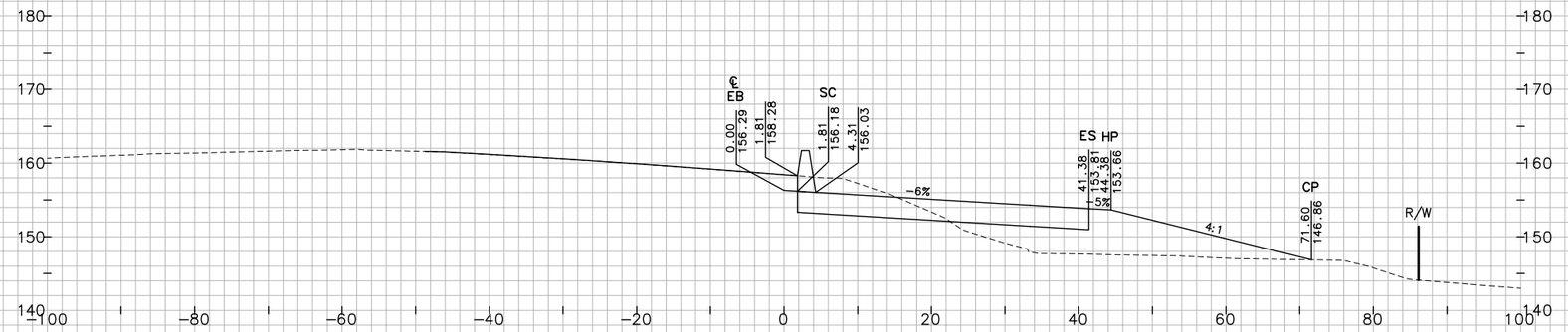

147+65.00

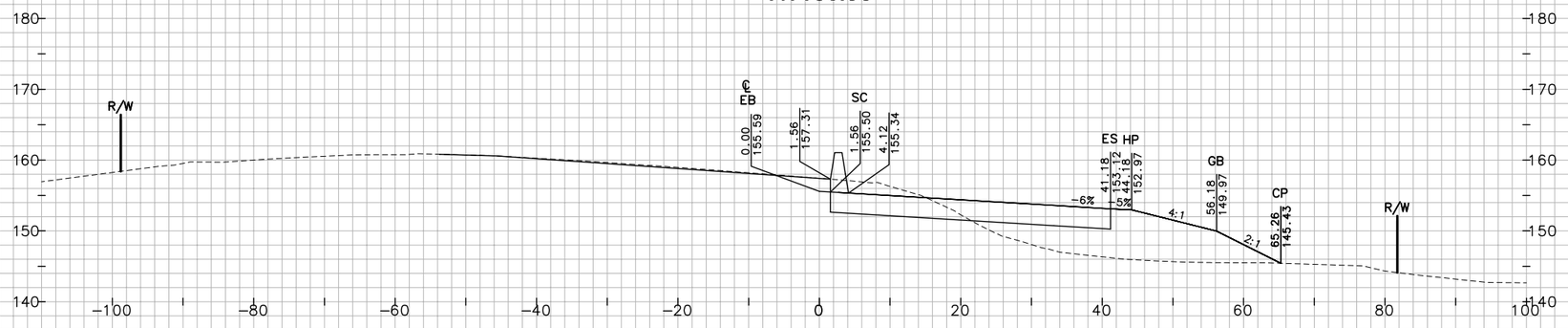

"JC" LINE
FOR EARTHWORK DEVELOPMENT ONLY

0 1 2 3

USERNAME => Ttnguyen

SHEET 40 OF 162
CROSS SECTIONS
SCALE: 1"=10'

EA 264131

Dist	COUNTY	ROUTE	POST MILES TOTAL PROJECT
04	Nap	12	0.0/3.2

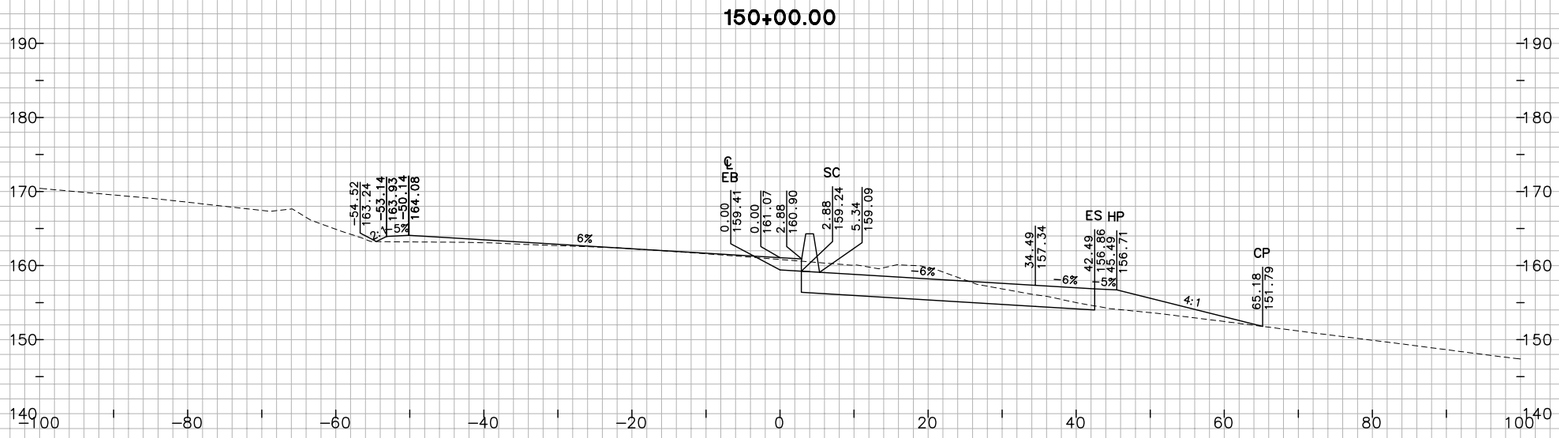

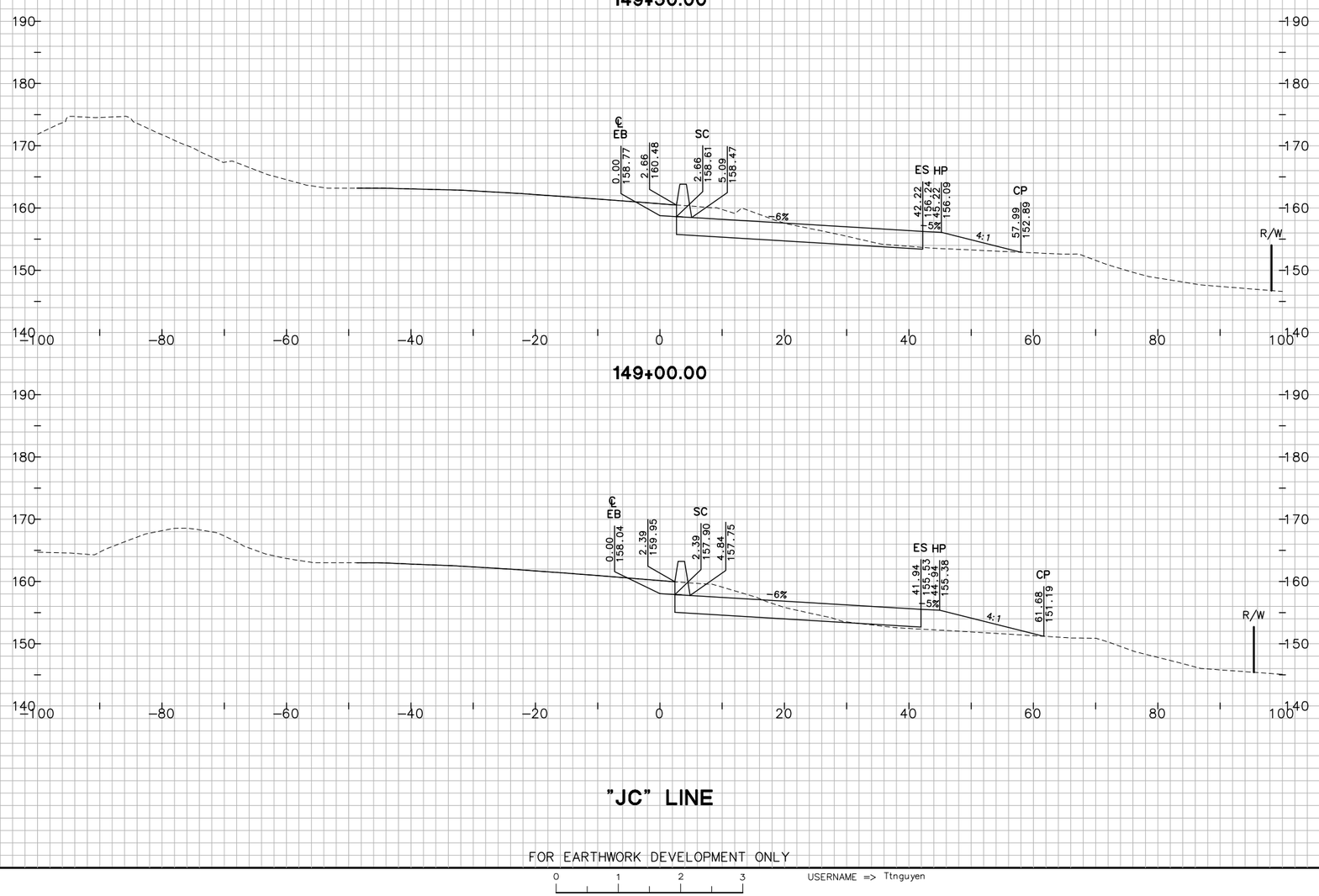

FOR EARTHWORK DEVELOPMENT ONLY

0 1 2 3

USERNAME => Ttnguyen

SHEET 41 OF 162

CROSS SECTIONS

SCALE: 1"=10'

EA 264131

Dist	COUNTY	ROUTE	POST MILES TOTAL PROJECT
04	Nap	12	0.0/3.2

GROUND TEMPLATE

PLOTTED BY TN DATE 10/2010
CHECKED BY JC DATE 10/2010
INKED BY _____ DATE _____
SURVEYED BY _____ DATE _____

PLOTTED BY TN DATE _____
CHECKED BY JC DATE _____
PLANIMETERED BY _____ DATE _____
FIELD BOOK NO _____ DATE _____

W:\Solano TA - 58-0151B SR 12 Jameson Canyon\CADD\Cross Sections\58-0151B-Cross Sections Plot Template 1-56_Napa.dwg 6/9/2011 7:41 PM

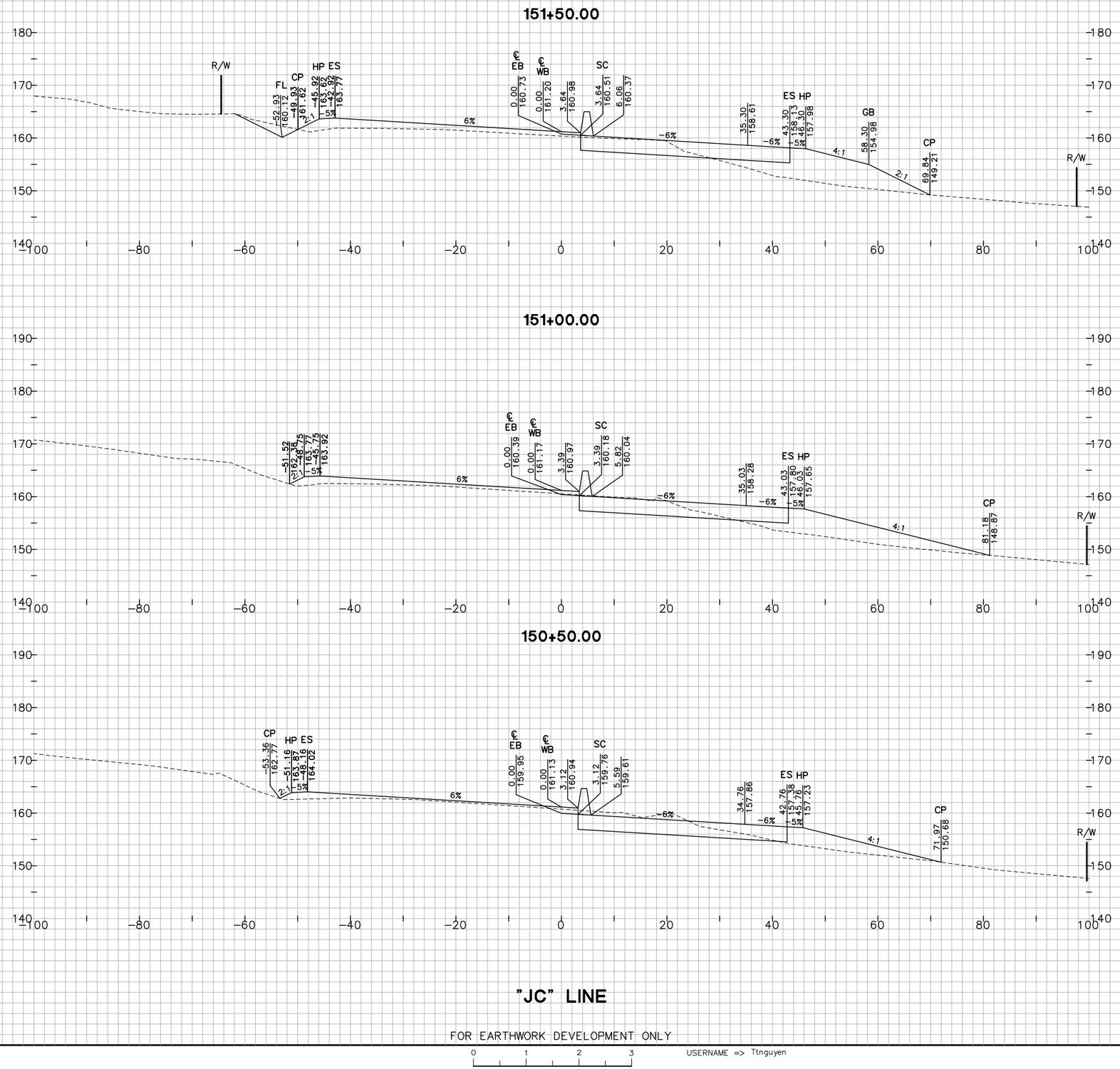

GROUND			
PLOTTED BY	TN	DATE	10/2010
CHECKED BY	JC	DATE	10/2010
INKED BY		DATE	
SURVEYED BY		DATE	

TEMPLATE			
PLOTTED BY	TN	DATE	
CHECKED BY	JC	DATE	
PLANIMETERED BY		DATE	
FIELD BOOK NO		DATE	

Dist	COUNTY	ROUTE	POST MILES TOTAL PROJECT
04	Nap	12	0.0/3.2

SHEET 42 OF 162

CROSS SECTIONS

SCALE: 1"=10'

EA 264131

USERNAME => Ttnguyen

W:\Solano TA - 58-0151B SR 12 Jameson Canyon\CADD\Cross Sections\58-0151B-Cross Sections Plot Template 1-56_Napa.dwg 6/9/2011 7:42 PM

W:\Solano TA - 58-0151B SR 12 Jameson Canyon\CADD\Cross Sections\58-0151B-Cross Sections Plot Template 1-56_Napa.dwg 6/9/2011 7:42 PM

152+90.08

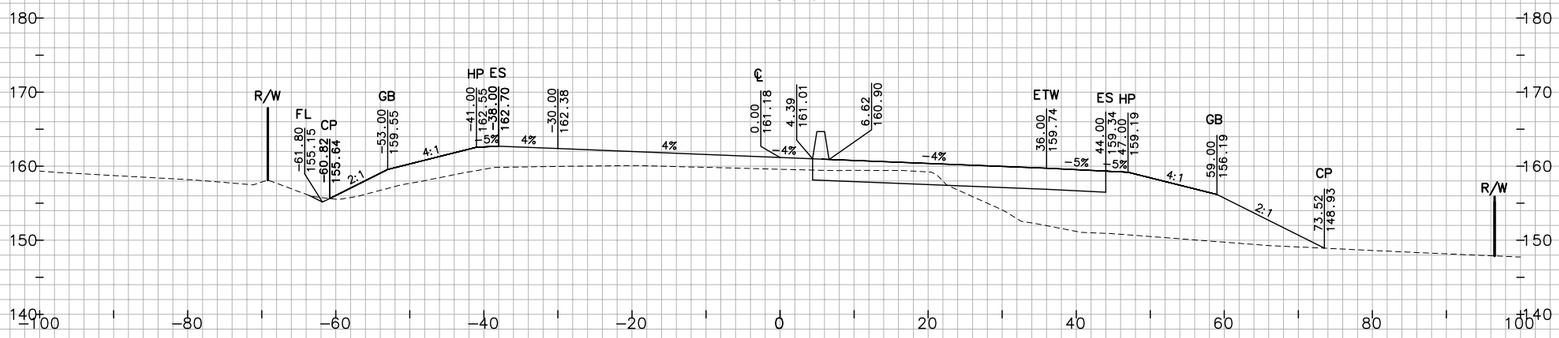

152+50.00

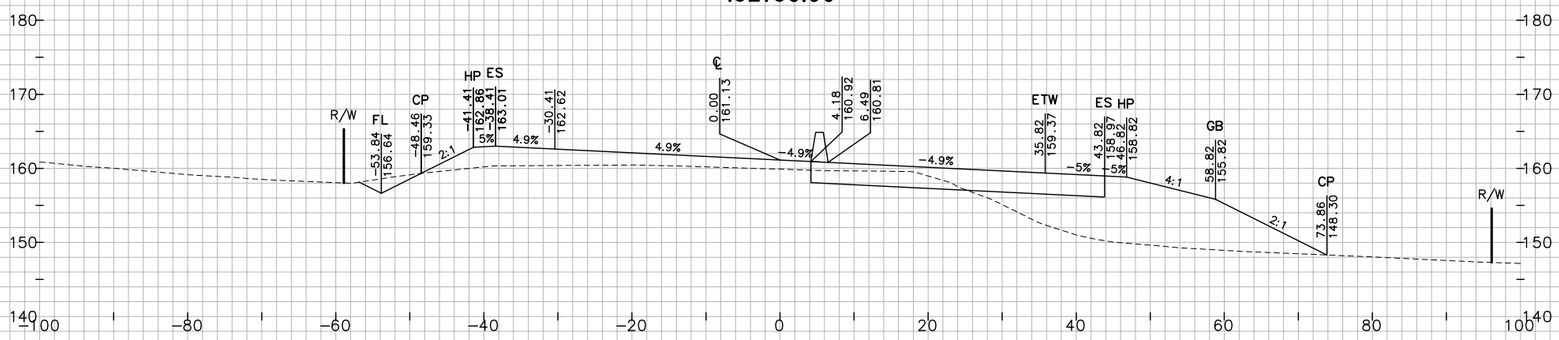

152+00.00

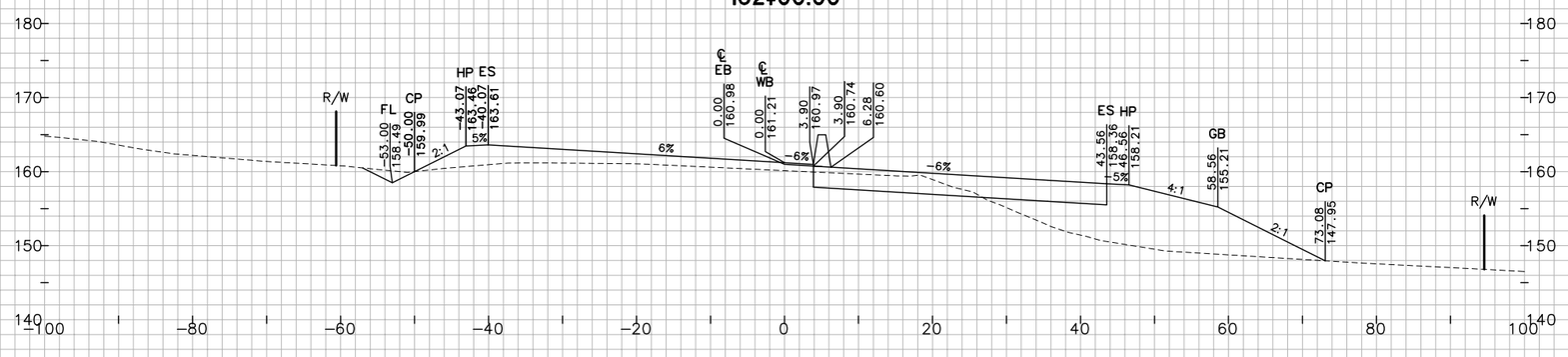

"JC" LINE

FOR EARTHWORK DEVELOPMENT ONLY

0 1 2 3

USERNAME => Ttnguyen

GROUND			
PLOTTED BY	TN	DATE	10/2010
CHECKED BY	JC	DATE	10/2010
INKED BY		DATE	
SURVEYED BY		DATE	
TEMPLATE			
PLOTTED BY	TN	DATE	10/2010
CHECKED BY	JC	DATE	10/2010
PLANIMETERED BY		DATE	
FIELD BOOK NO		DATE	

Dist	COUNTY	ROUTE	POST MILES TOTAL PROJECT
04	Nap	12	0.0/3.2

SHEET 43 OF 162

CROSS SECTIONS

SCALE: 1"=10'

EA 264131

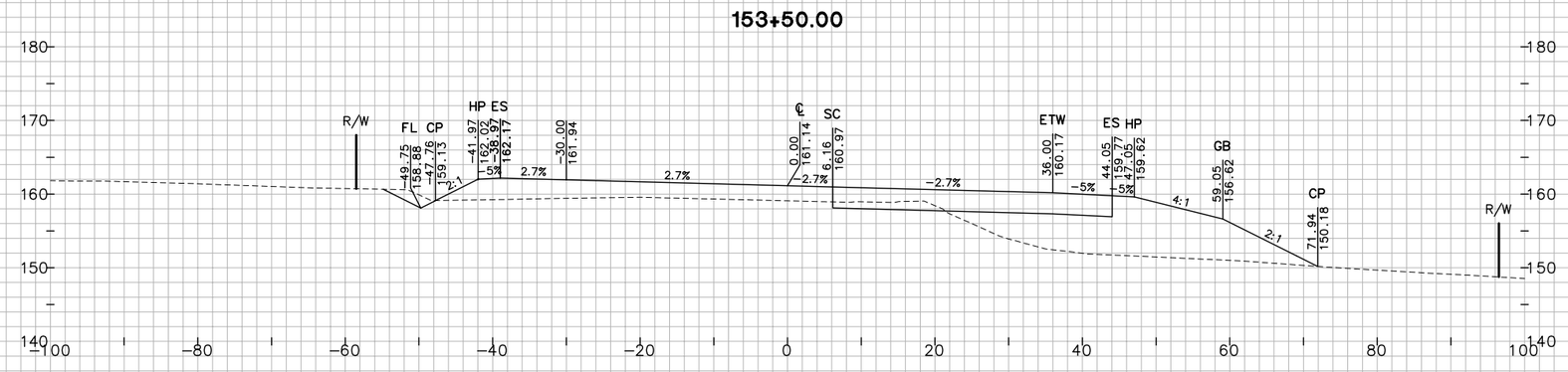

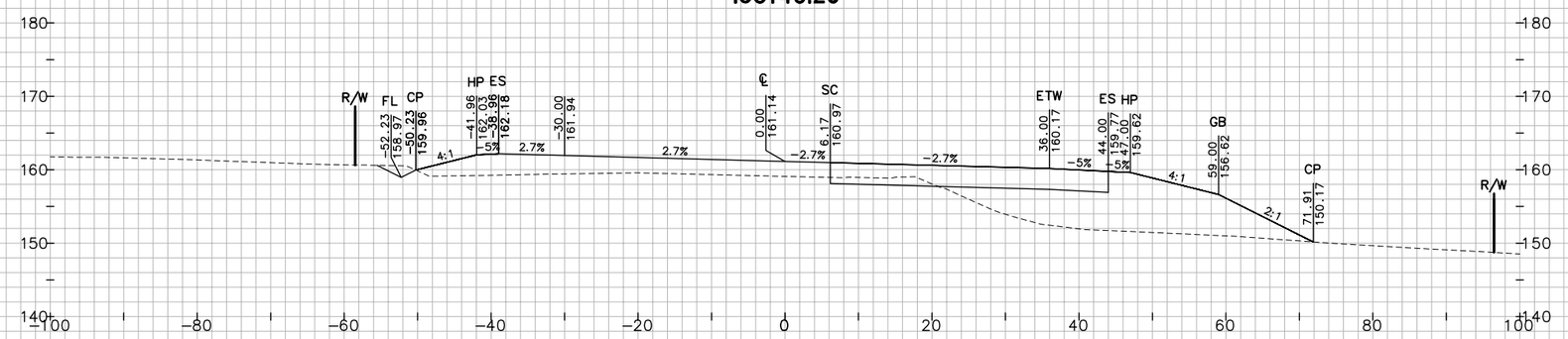

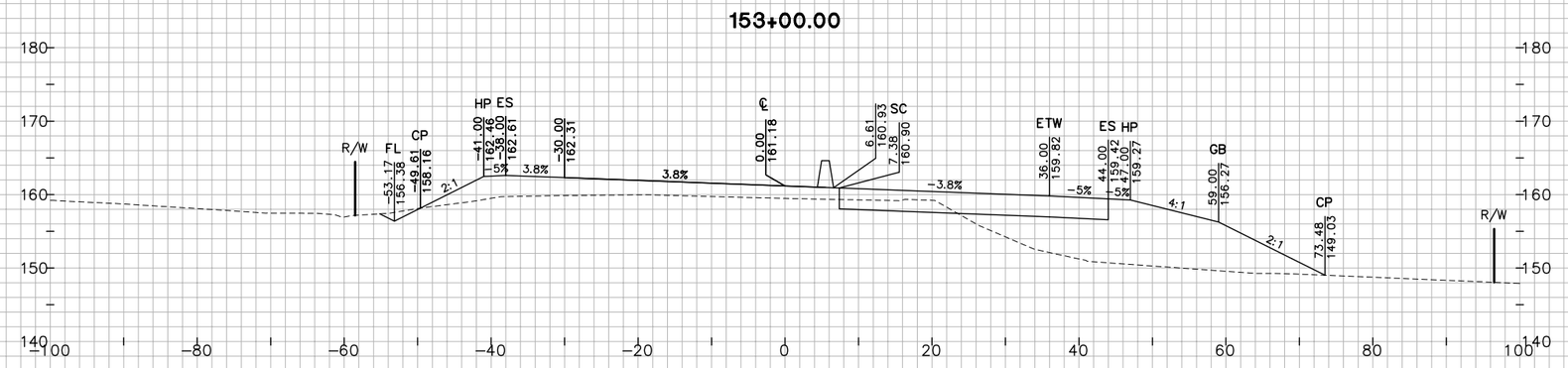

"JC" LINE

FOR EARTHWORK DEVELOPMENT ONLY

0 1 2 3

USERNAME => Ttnguyen

SHEET 44 OF 162

CROSS SECTIONS

SCALE: 1"=10'

EA 264131

Dist	COUNTY	ROUTE	POST MILES TOTAL PROJECT
04	Nap	12	0.0/3.2

TEMPLATE

PLOTTED BY	TN	DATE 10/2010
CHECKED BY	JC	DATE 10/2010
INKED BY		DATE
SURVEYED BY		DATE

GROUND

PLOTTED BY	TN	DATE 10/2010
CHECKED BY	JC	DATE 10/2010
PLANIMETERED BY		DATE
FIELD BOOK NO		DATE

W:\Solano TA - 58-0151B SR 12 Jameson Canyon\CADD\Cross Sections\58-0151B-Cross Sections Plot Template 1-56_Napa.dwg 6/9/2011 7:42 PM

W:\Solano TA – 58-0151B SR 12 Jameson Canyon\CADD\Cross Sections\58-0151B-Cross Sections Plot Template 1-56_Napa.dwg 6/9/2011 7:42 PM

PLOTTED BY ____ DATE 10/2010
CHECKED BY ____ DATE 10/2010
INKED BY ____ DATE ____
SURVEYED BY ____ DATE ____

GROUND
TN ____ DATE 10/2010
JC ____ DATE 10/2010
PLOTTED BY ____ DATE ____
CHECKED BY ____ DATE ____
PLANIMETERED BY ____ DATE ____
FIELD BOOK NO ____ DATE ____

TEMPLATE
TN ____ DATE 10/2010
JC ____ DATE 10/2010

154+69.47

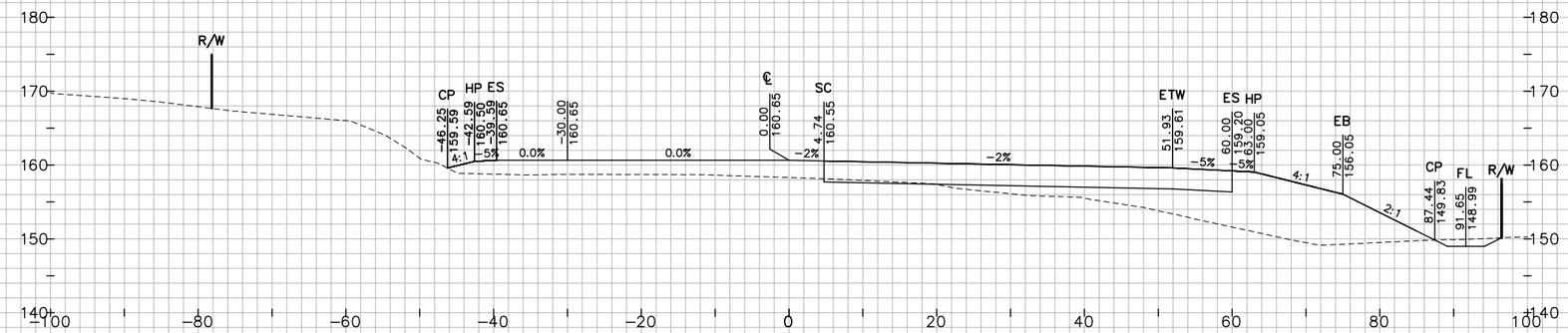

154+50.00

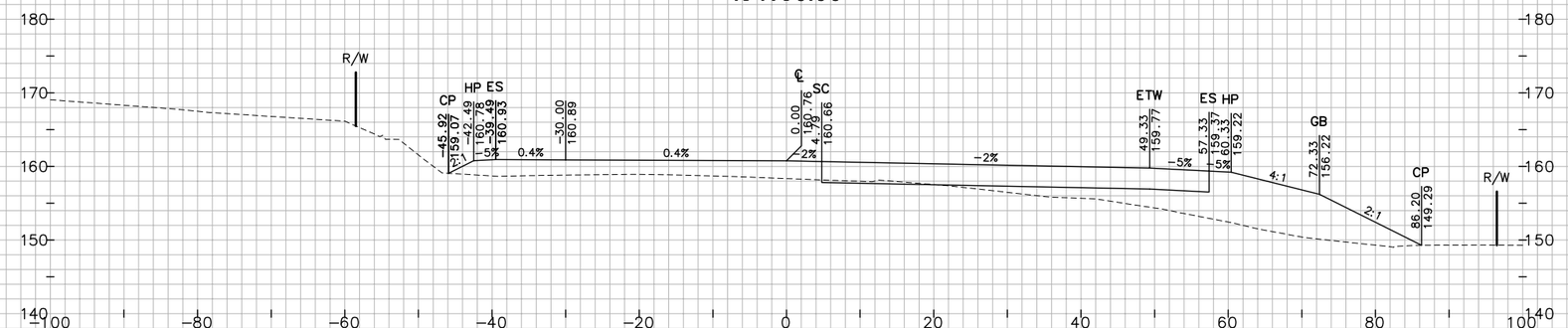

154+00.00

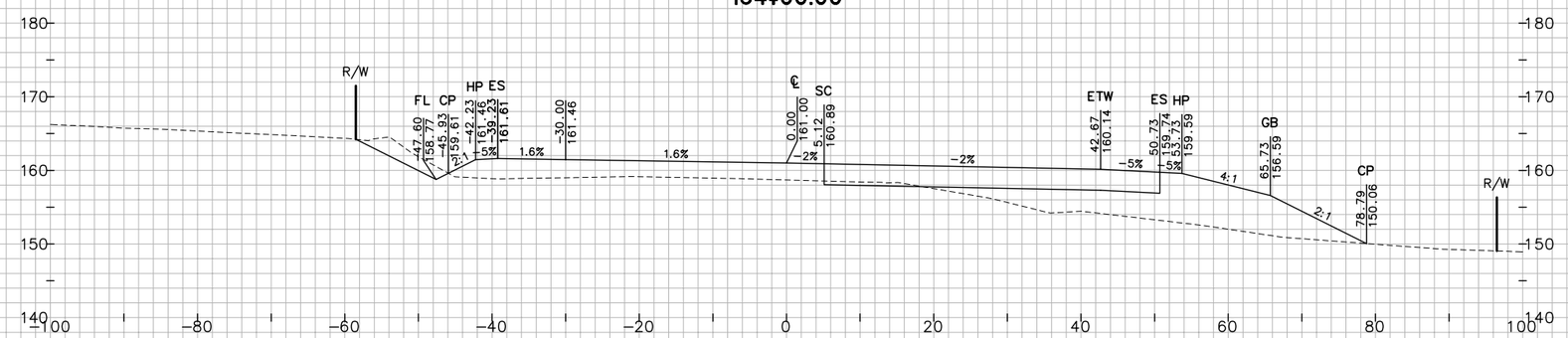

"JC" LINE

FOR EARTHWORK DEVELOPMENT ONLY

0 1 2 3

USERNAME => Ttnguyen

Dist	COUNTY	ROUTE	POST MILES TOTAL PROJECT
04	Nap	12	0.0/3.2

SHEET 45 OF 162

CROSS SECTIONS

SCALE: 1"=10'

EA 264131

W:\Solano TA - 58-0151B SR 12 Jameson Canyon\CADD\Cross Sections\58-0151B-Cross Sections Plot Template 1-56_Napa.dwg 6/9/2011 7:43 PM

GROUND
PLOTTED BY TN DATE 10/2010
CHECKED BY JC DATE 10/2010
INKED BY _____ DATE _____
SURVEYED BY _____ DATE _____

TEMPLATE
PLOTTED BY TN DATE _____
CHECKED BY JC DATE _____
PLANIMETERED BY _____ DATE _____
FIELD BOOK NO _____ DATE _____

156+50.00

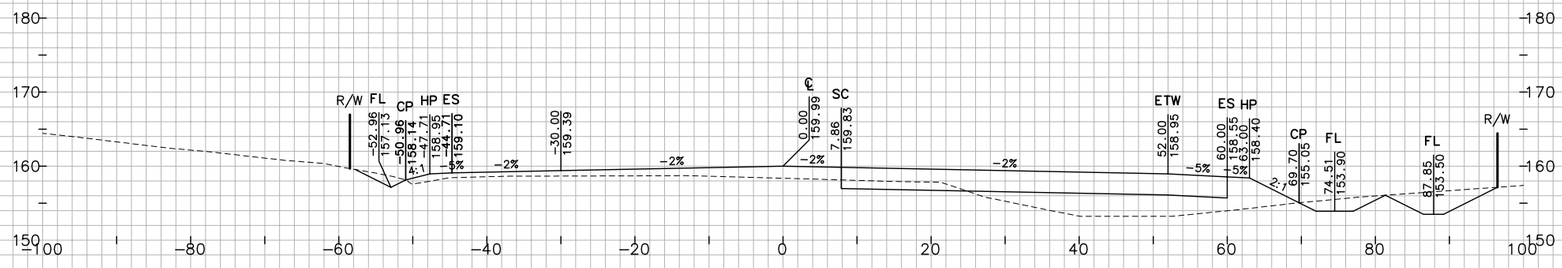

156+00.00

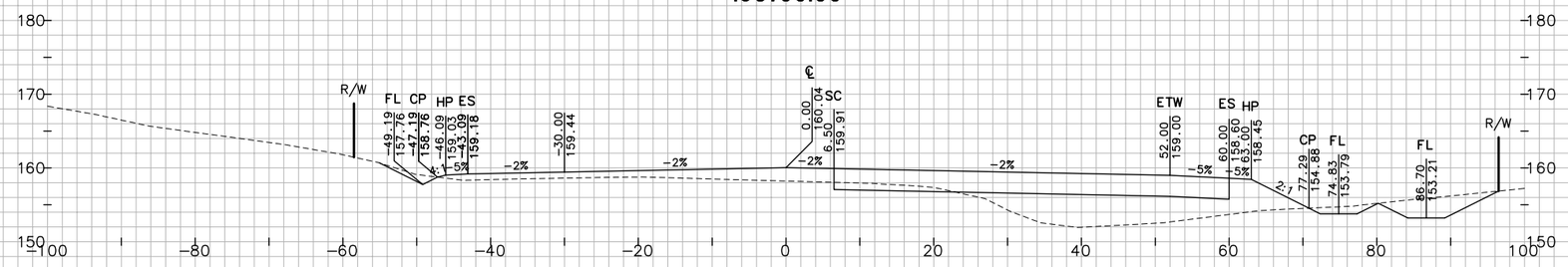

155+50.00

155+00.00

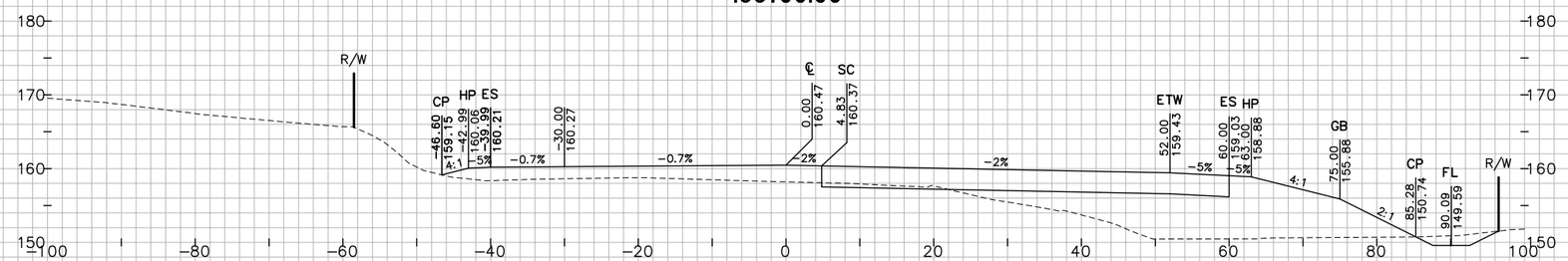

"JC" LINE

FOR EARTHWORK DEVELOPMENT ONLY

0 1 2 3

USERNAME => Ttnguyen

Dist	COUNTY	ROUTE	POST MILES TOTAL PROJECT
04	Nap	12	0.0/3.2

CROSS SECTIONS

SCALE: 1"=10'

EA 264131

W:\Solano TA – 58-0151B SR 12 Jameson Canyon\CADD\Cross Sections\58-0151B-Cross Sections Plot Template 1-56_Napa.dwg 6/9/2011 7:43 PM

TEMPLATE

GROUND			
TN	10/2010	PLOTTED BY	TN
JC	10/2010	CHECKED BY	JC
		PLANIMETERED BY	
		FIELD BOOK NO	

PLOTTED BY		PLOTTED BY	TN
CHECKED BY		CHECKED BY	JC
INKED BY		PLANIMETERED BY	
SURVEYED BY		FIELD BOOK NO	

158+50.00

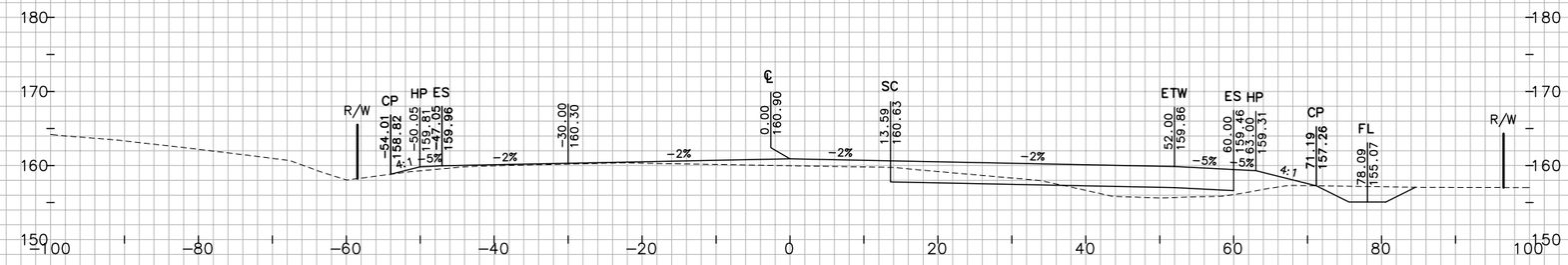

158+00.00

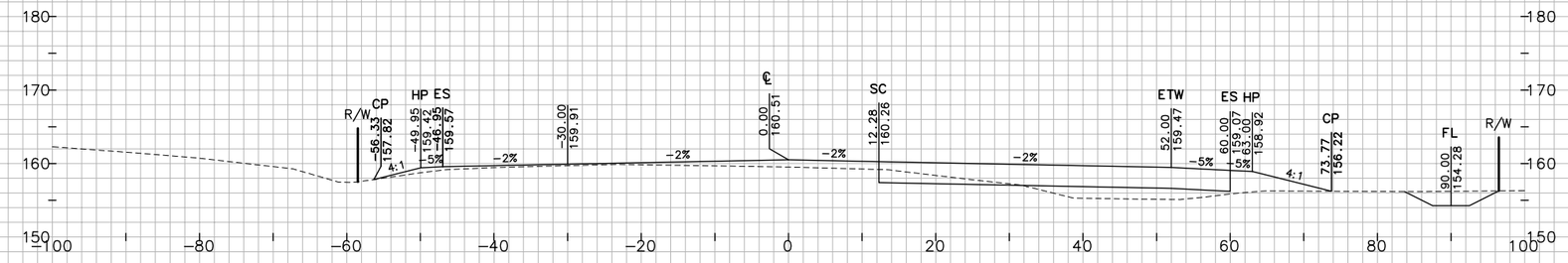

157+50.00

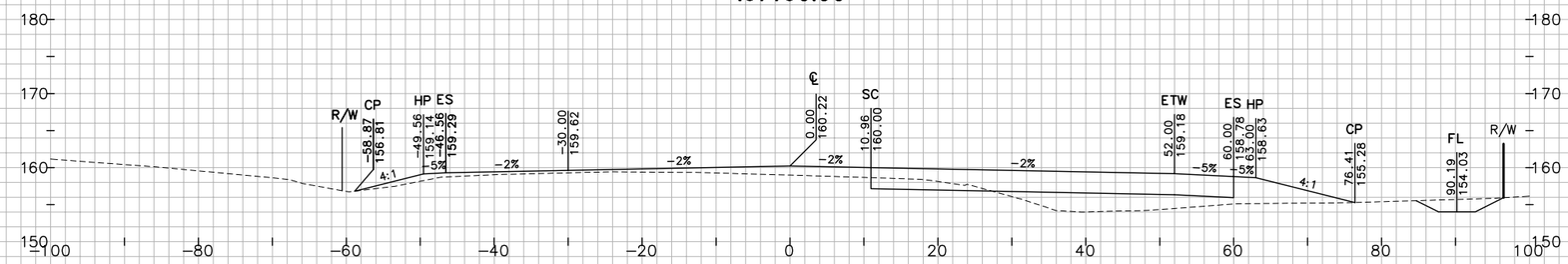

157+00.00

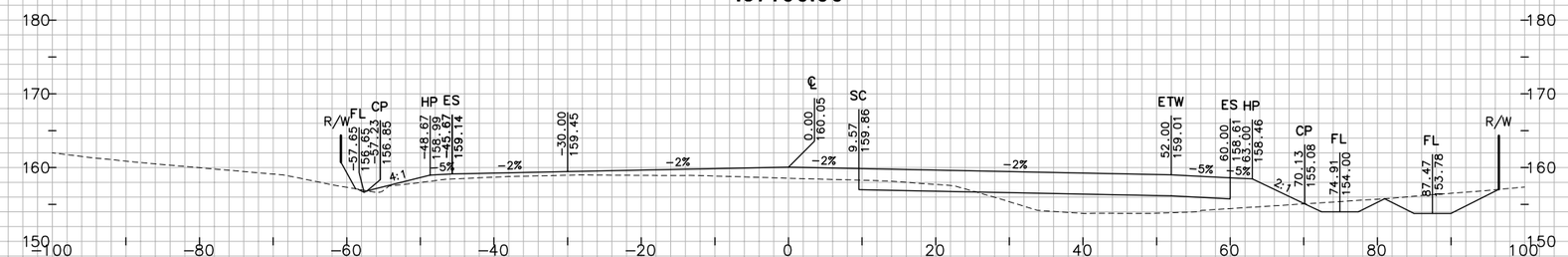

"JC" LINE

FOR EARTHWORK DEVELOPMENT ONLY

0 1 2 3

USERNAME => Ttnguyen

Dist	COUNTY	ROUTE	POST MILES TOTAL PROJECT
04	Nap	12	0.0/3.2

SHEET 47 OF 162

CROSS SECTIONS

SCALE: 1"=10'

EA 264131

W:\Solano TA – 58-0151B SR 12 Jameson Canyon\CADD\Cross Sections\58-0151B-Cross Sections Plot Template 1-56_Napa.dwg 6/9/2011 7:43 PM

PLOTTED BY		DATE	10/2010
CHECKED BY		DATE	10/2010
INKED BY		DATE	
SURVEYED BY		DATE	

GROUND			
PLOTTED BY	TN	DATE	10/2010
CHECKED BY	JC	DATE	10/2010
PLANIMETERED BY		DATE	
FIELD BOOK NO		DATE	

TEMPLATE			
PLOTTED BY	TN	DATE	10/2010
CHECKED BY	JC	DATE	10/2010
PLANIMETERED BY		DATE	
FIELD BOOK NO		DATE	

161+00.00

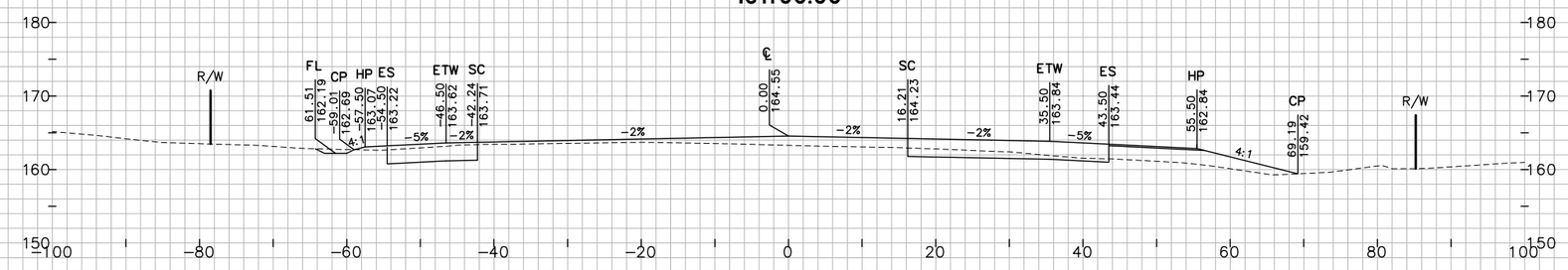

159+00.00

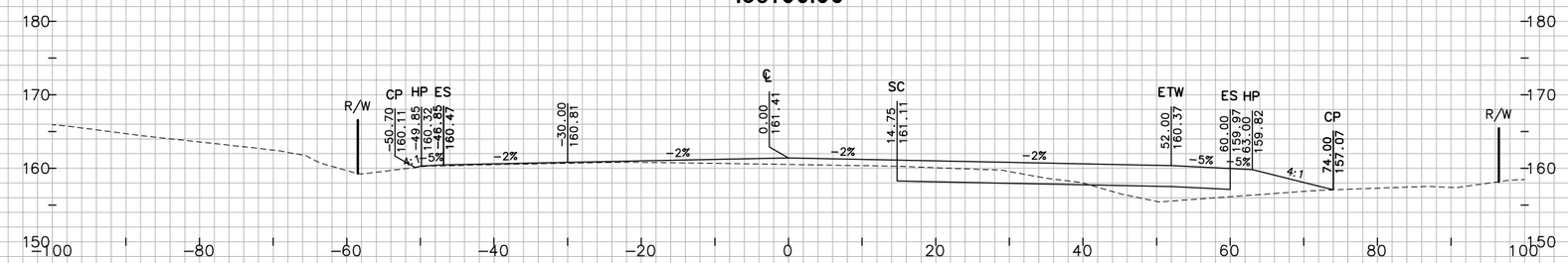

FOR EARTHWORK DEVELOPMENT ONLY

0 1 2 3

USERNAME => Ttnguyen

Dist	COUNTY	ROUTE	POST MILES TOTAL PROJECT
04	Nap	12	0.0/3.2

SHEET 48 OF 162

CROSS SECTIONS

SCALE: 1"=10'

EA 264131

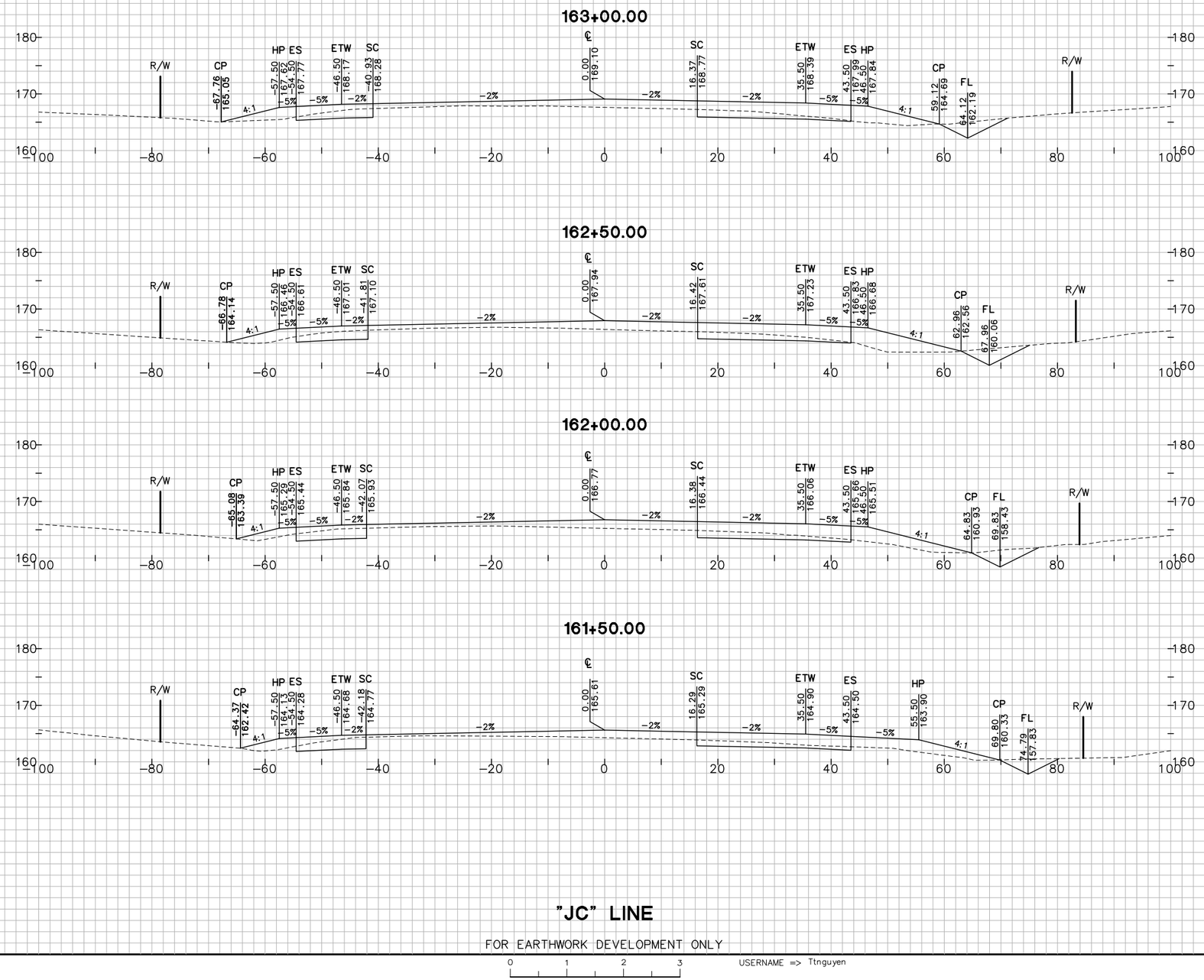

"JC" LINE

FOR EARTHWORK DEVELOPMENT ONLY

0 1 2 3

USERNAME => Ttnguyen

SHEET 49 OF 162

CROSS SECTIONS

SCALE: 1"=10'

EA 264131

Dist	COUNTY	ROUTE	POST MILES TOTAL PROJECT
04	Nap	12	0.0/3.2

GROUND

PLOTTED BY	TN	10/2010
CHECKED BY	JC	10/2010
INKED BY		
SURVEYED BY		

TEMPLATE

PLOTTED BY	TN	10/2010
CHECKED BY	JC	10/2010
PLANIMETERED BY		
FIELD BOOK NO		

W:\Solano TA - 58-0151B SR 12 Jameson Canyon\CADD\Cross Sections\58-0151B-Cross Sections Plot Template 1-56_Napa.dwg 6/9/2011 7:43 PM

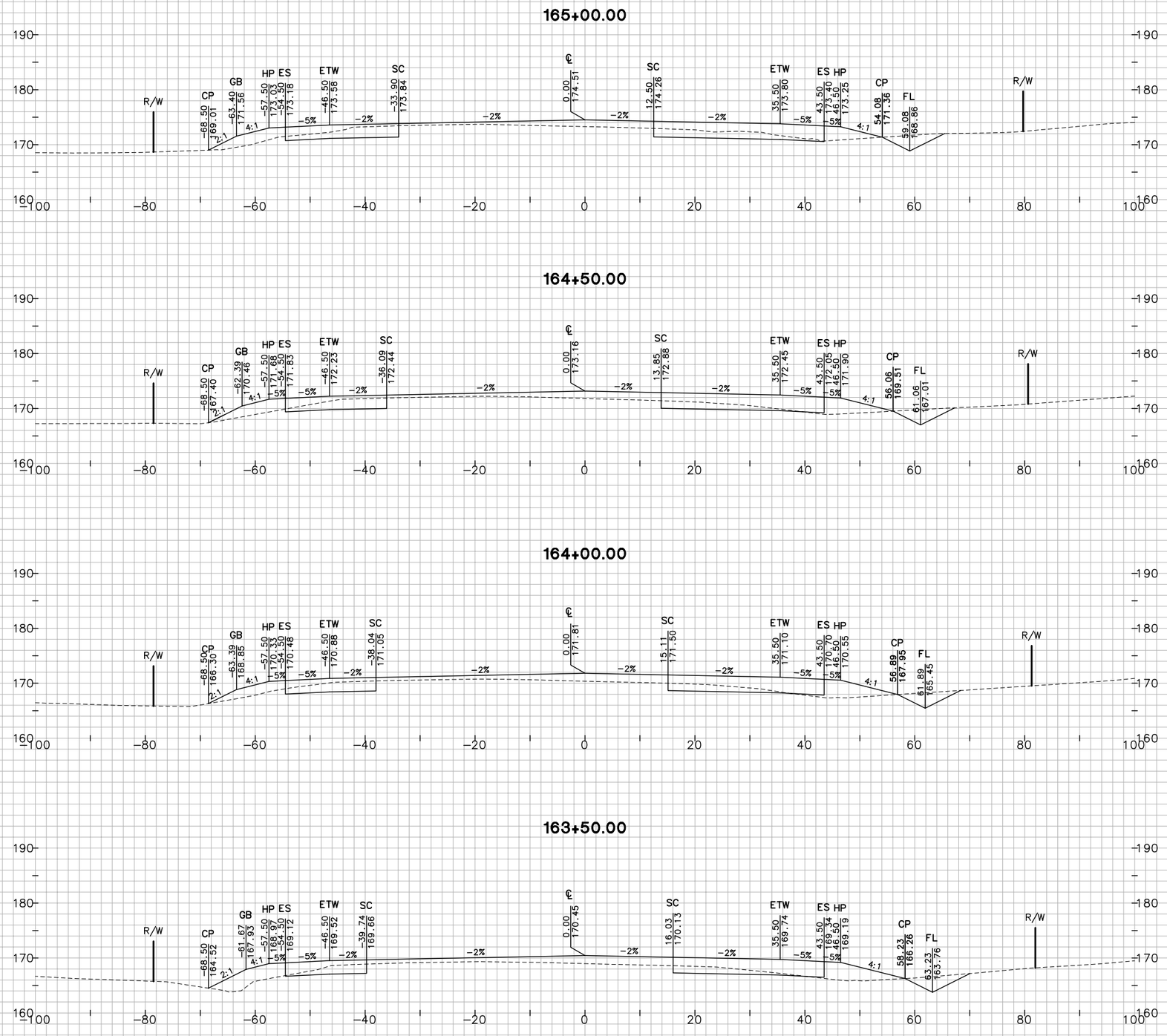

"JC" LINE

FOR EARTHWORK DEVELOPMENT ONLY

0 1 2 3

USERNAME => Ttnguyen

SHEET 50 OF 162

CROSS SECTIONS

SCALE: 1"=10'

EA 264131

Dist	COUNTY	ROUTE	POST MILES TOTAL PROJECT
04	Nap	12	0.0/3.2

GROUND

PLOTTED BY	TN	DATE 10/2010
CHECKED BY	JC	DATE 10/2010
INKED BY		DATE
SURVEYED BY		DATE

TEMPLATE

PLOTTED BY	TN	DATE 10/2010
CHECKED BY	JC	DATE 10/2010
PLANIMETERED BY		DATE
FIELD BOOK NO		DATE

W:\Solano TA - 58-0151B SR 12 Jameson Canyon\CADD\Cross Sections\58-0151B-Cross Sections Plot Template 1-56_Napa.dwg 6/9/2011 7:44 PM

W:\Solano TA - 58-0151B SR 12 Jameson Canyon\CADD\Cross Sections\58-0151B-Cross Sections Plot Template 1-56_Napa.dwg 6/9/2011 7:44 PM

GROUND TEMPLATE

PLOTTED BY	TN	DATE 10/2010	PLOTTED BY	TN	DATE
CHECKED BY	JC	DATE 10/2010	CHECKED BY	JC	DATE
INKED BY		DATE	PLANIMETERED BY		DATE
SURVEYED BY		DATE	FIELD BOOK NO		DATE

167+00.00

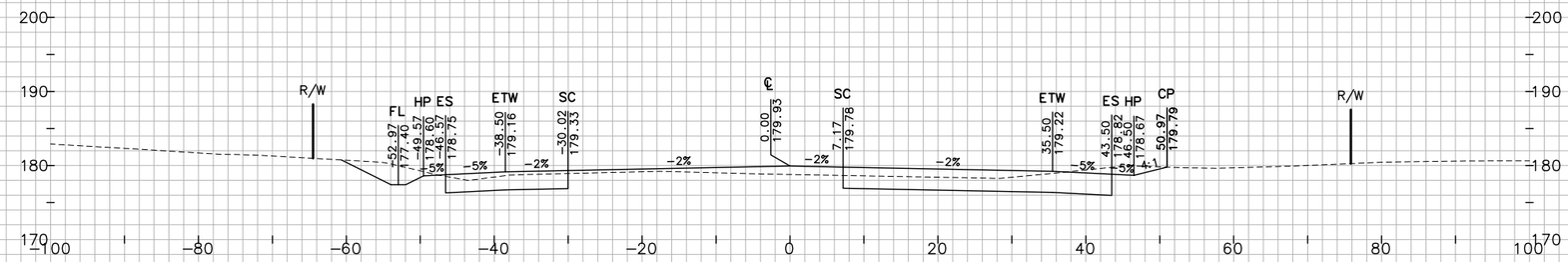

166+50.00

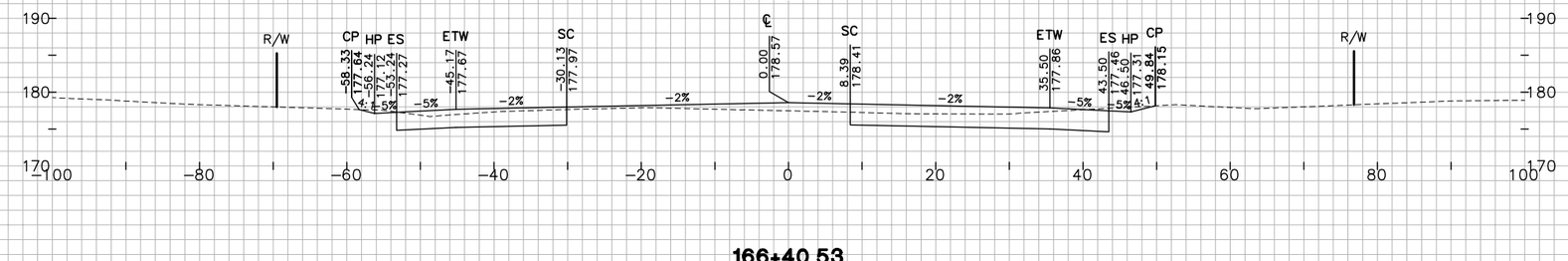

166+40.53

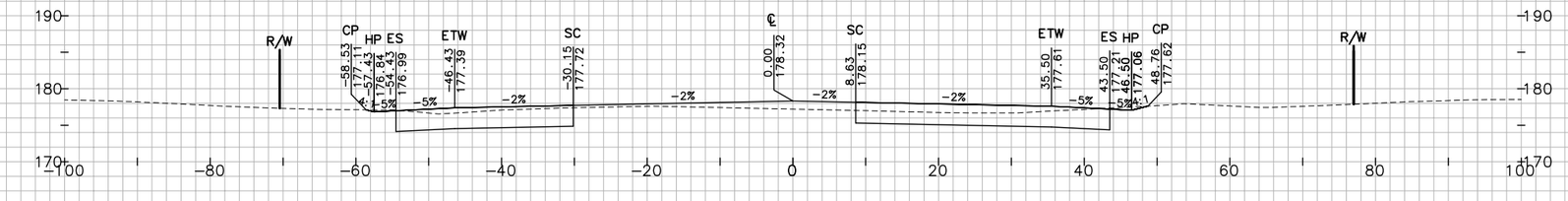

166+00.00

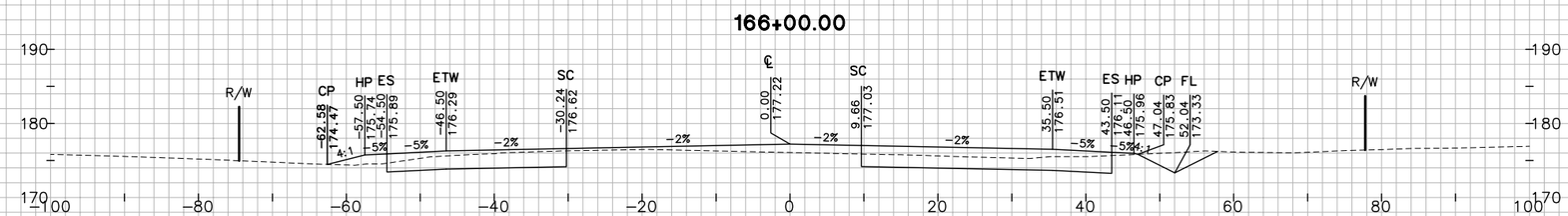

165+50.00

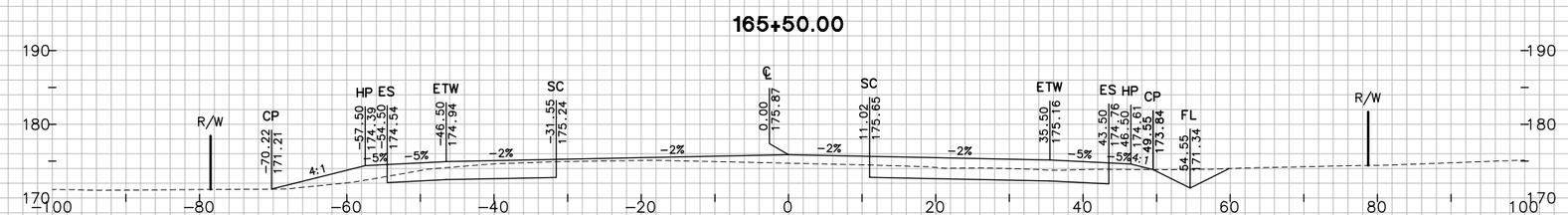

"JC" LINE

FOR EARTHWORK DEVELOPMENT ONLY

0 1 2 3

USERNAME => Ttnguyen

Dist	COUNTY	ROUTE	POST MILES TOTAL PROJECT
04	Nap	12	0.0/3.2

SHEET 51 OF 162

CROSS SECTIONS

SCALE: 1"=10'

EA 264131

W:\Solano TA – 58-0151B SR 12 Jameson Canyon\CADD\Cross Sections\58-0151B-Cross Sections Plot Template 1-56_Napa.dwg 6/9/2011 7:44 PM

PLOTTED BY _____ DATE 10/2010
CHECKED BY JC DATE 10/2010
INKED BY _____ DATE _____
SURVEYED BY _____ DATE _____

GROUND
PLOTTED BY TN DATE 10/2010
CHECKED BY JC DATE 10/2010
PLANIMETERED BY _____ DATE _____
FIELD BOOK NO _____ DATE _____

TEMPLATE
PLOTTED BY TN DATE 10/2010
CHECKED BY JC DATE 10/2010
PLANIMETERED BY _____ DATE _____
FIELD BOOK NO _____ DATE _____

168+50.00

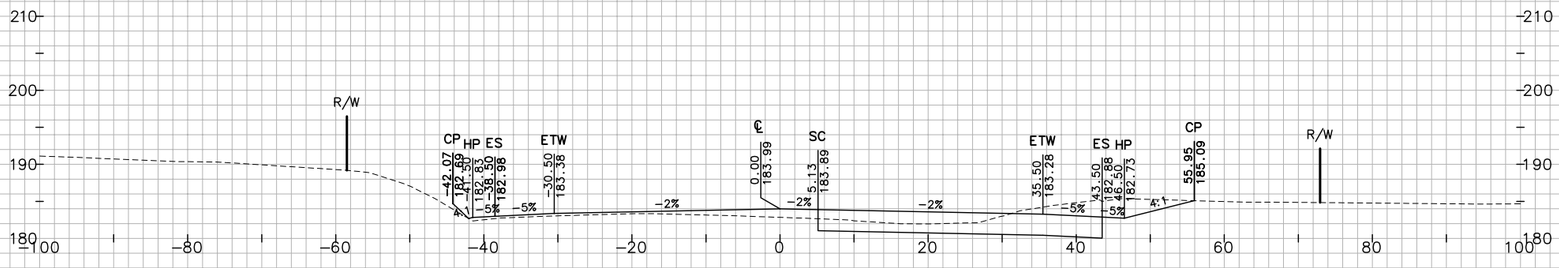

168+00.00

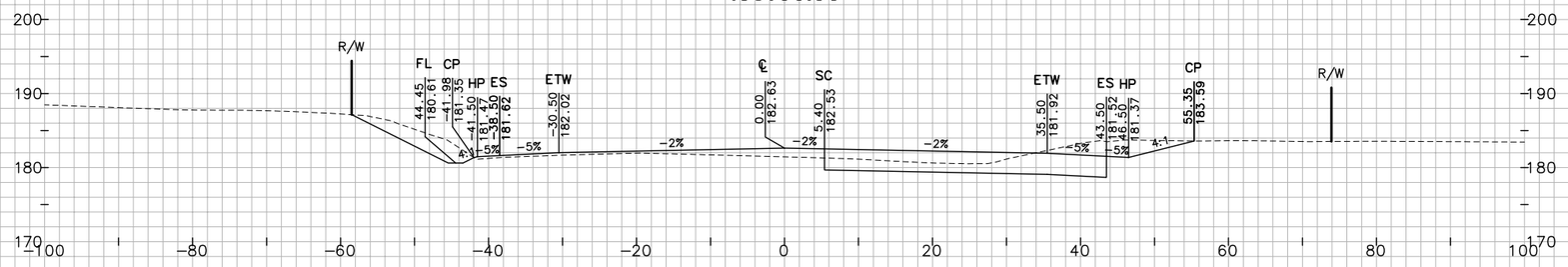

167+60.00

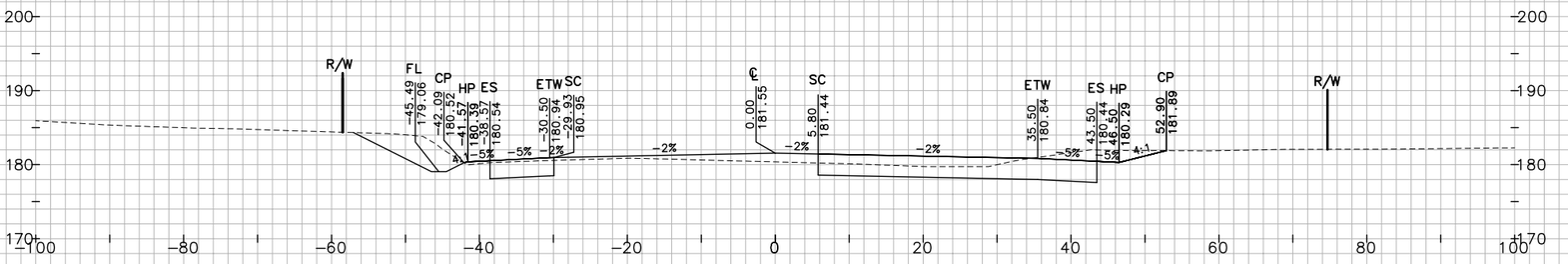

167+50.00

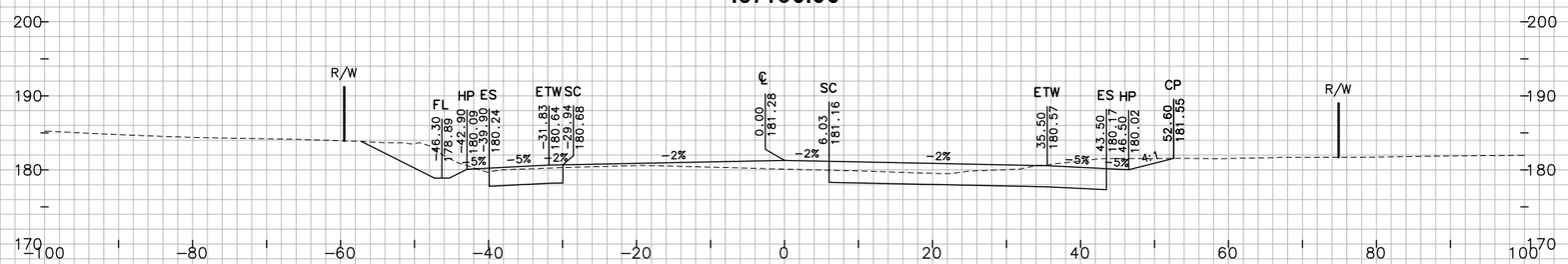

"JC" LINE

FOR EARTHWORK DEVELOPMENT ONLY

0 1 2 3

USERNAME => Ttnguyen

Dist	COUNTY	ROUTE	POST MILES TOTAL PROJECT
04	Nap	12	0.0/3.2

SHEET 52 OF 162

CROSS SECTIONS

SCALE: 1"=10'

EA 264131

W:\Solano TA – 58-0151B SR 12 Jameson Canyon\CADD\Cross Sections\58-0151B-Cross Sections Plot Template 1-56_Napa.dwg 6/9/2011 7:44 PM

TEMPLATE

PLOTTED BY	GROUND	PLOTTED BY	TN
CHECKED BY	TN	CHECKED BY	JC
INKED BY	JC	PLANIMETERED BY	
SURVEYED BY		FIELD BOOK NO	
	DATE 10/2010		DATE 10/2010
	DATE		DATE
	DATE		DATE
	DATE		DATE

170+00.00

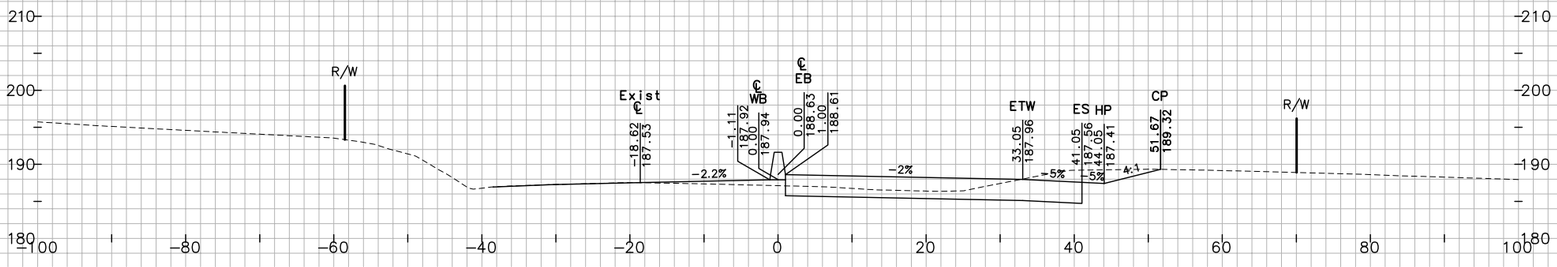

169+50.00

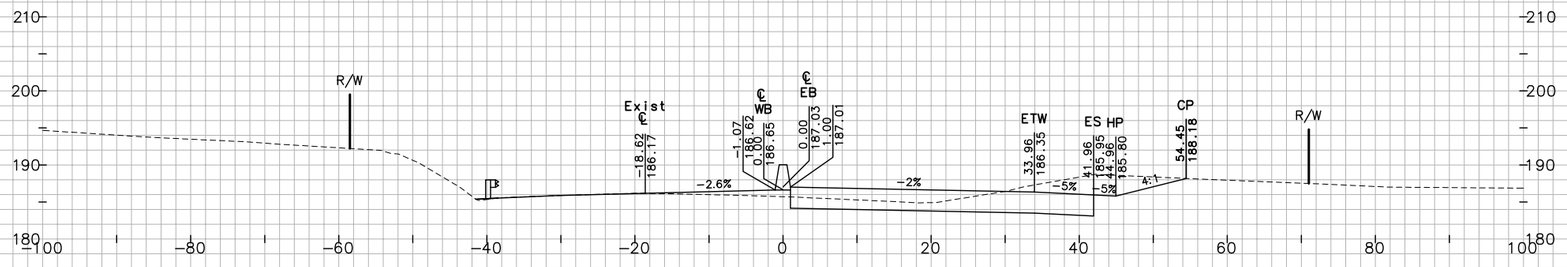

169+00.00

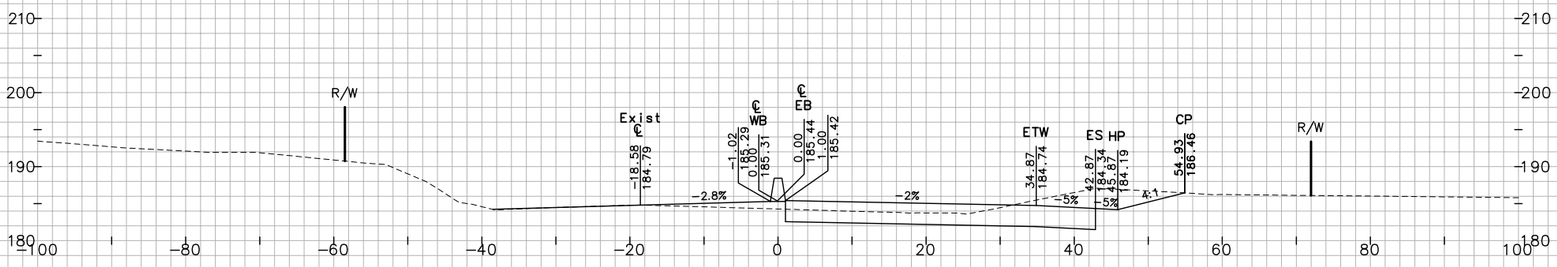

168+65.29

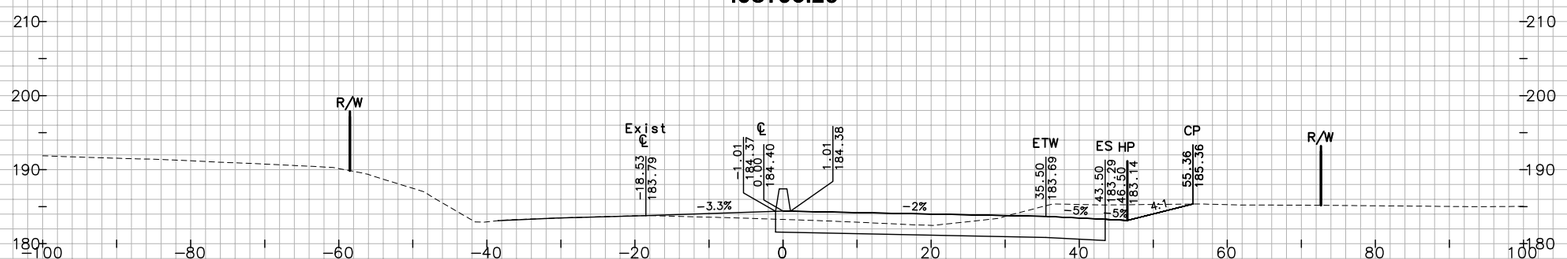

"JC" LINE

FOR EARTHWORK DEVELOPMENT ONLY

0 1 2 3

USERNAME => Ttnguyen

Dist	COUNTY	ROUTE	POST MILES TOTAL PROJECT
04	Nap	12	0.0/3.2

SHEET 53 OF 162

CROSS SECTIONS

SCALE: 1"=10'

EA 264131

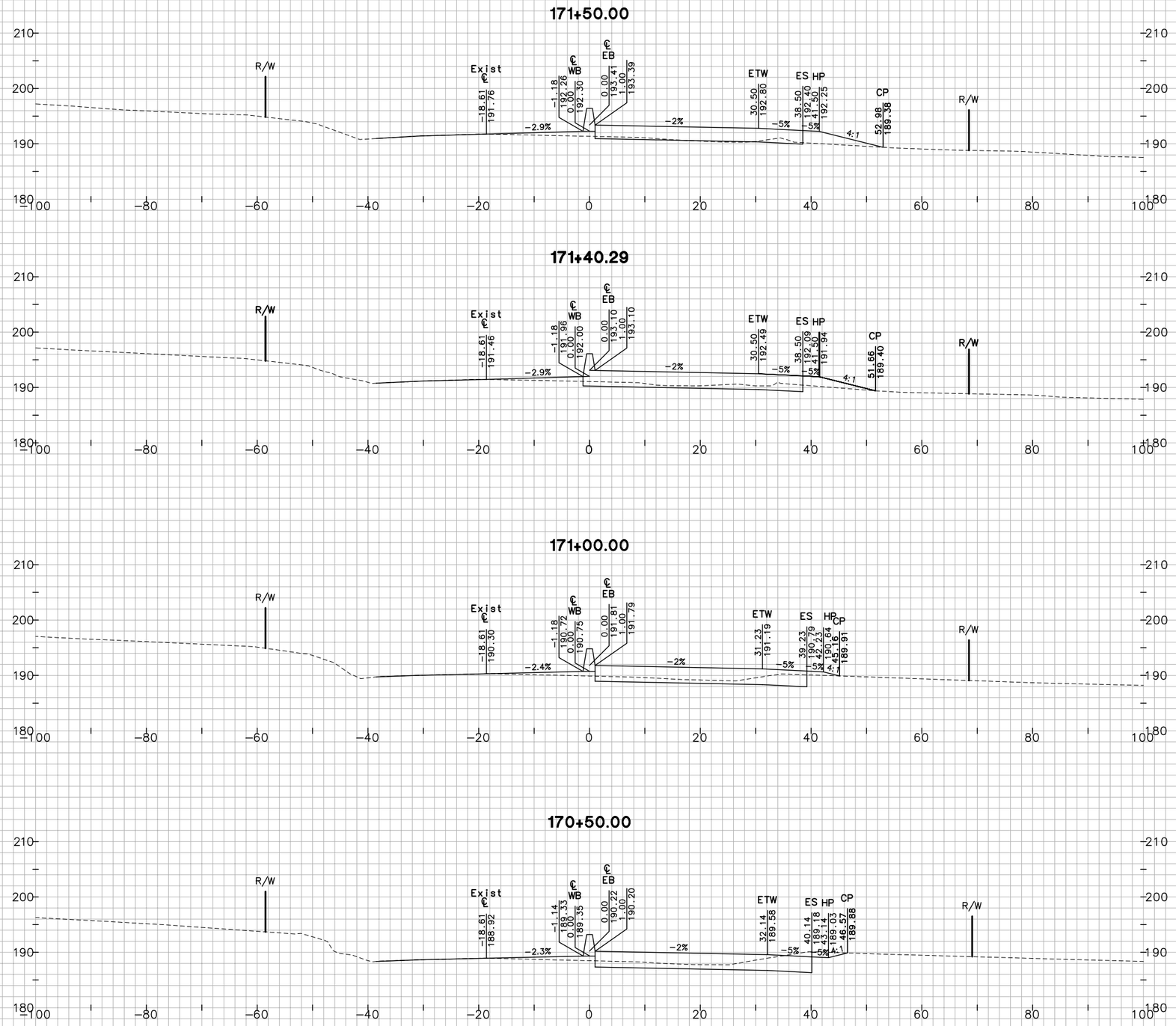

"JC" LINE

FOR EARTHWORK DEVELOPMENT ONLY

0 1 2 3

USERNAME => Ttnguyen

SHEET 54 OF 162

CROSS SECTIONS

SCALE: 1"=10'

EA 264131

Dist	COUNTY	ROUTE	POST MILES TOTAL PROJECT
04	Nap	12	0.0/3.2

GROUND

PLOTTED BY	TN	DATE 10/2010
CHECKED BY	JC	DATE 10/2010
INKED BY		DATE
SURVEYED BY		DATE

TEMPLATE

PLOTTED BY	TN	DATE 10/2010
CHECKED BY	JC	DATE 10/2010
PLANIMETERED BY		DATE
FIELD BOOK NO		DATE

W:\Solano TA - 58-0151B SR 12 Jameson Canyon\CADD\Cross Sections\58-0151B-Cross Sections Plot Template 1-56_Napa.dwg 6/9/2011 7:45 PM

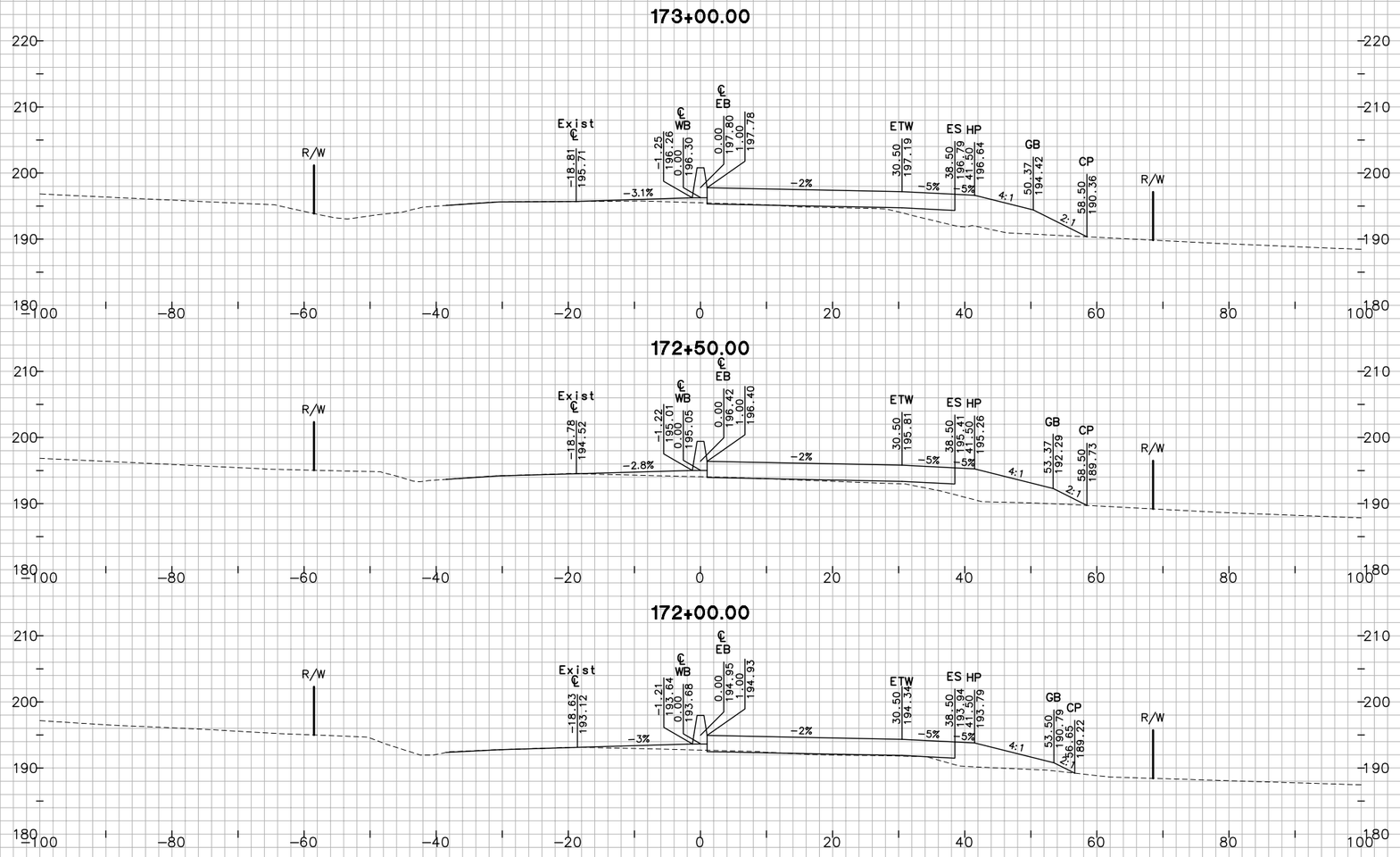

"JC" LINE

FOR EARTHWORK DEVELOPMENT ONLY

0 1 2 3

USERNAME => Ttnguyen

SHEET 55 OF 162

CROSS SECTIONS

SCALE: 1"=10'

EA 264131

Dist	COUNTY	ROUTE	POST MILES TOTAL PROJECT
04	Nap	12	0.0/3.2

GROUND
PLOTTED BY TN DATE 10/2010
CHECKED BY JC DATE 10/2010
INKED BY _____ DATE _____
SURVEYED BY _____ DATE _____

TEMPLATE
PLOTTED BY TN DATE _____
CHECKED BY JC DATE _____
PLANIMETERED BY _____ DATE _____
FIELD BOOK NO _____ DATE _____

W:\Solano TA - 58-0151B SR 12 Jameson Canyon\CADD\Cross Sections\58-0151B-Cross Sections Plot Template 1-56_Napa.dwg 6/9/2011 7:45 PM

W:\Solano TA – 58-0151B SR 12 Jameson Canyon\CADD\Cross Sections\58-0151B-Cross Sections Plot Template 1-56_Napa.dwg 6/9/2011 7:45 PM

TEMPLATE

PLOTTED BY	TN	DATE 10/2010
CHECKED BY	JC	DATE 10/2010
INKED BY		DATE
SURVEYED BY		DATE

GROUND		
PLOTTED BY	TN	DATE 10/2010
CHECKED BY	JC	DATE 10/2010
PLANIMETERED BY		DATE
FIELD BOOK NO		DATE

175+00.00

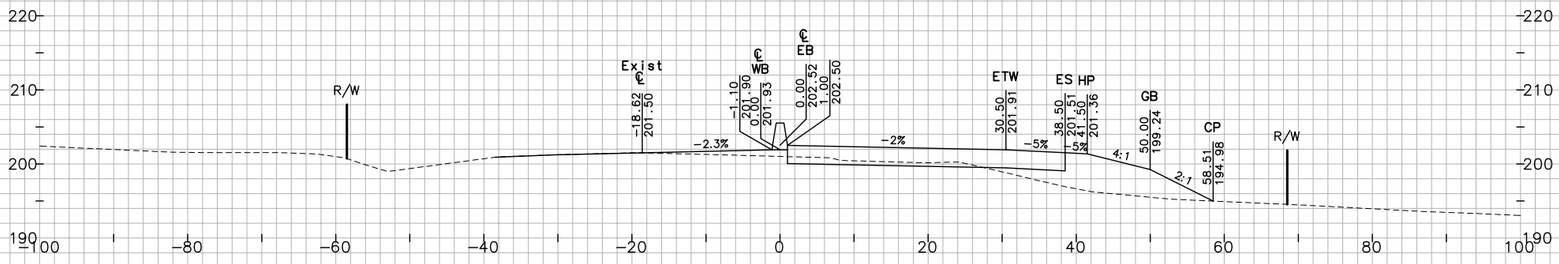

174+50.00

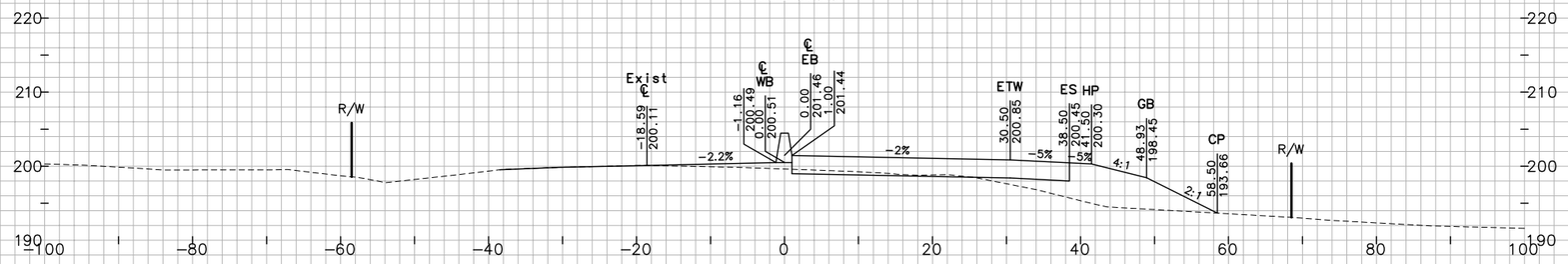

174+00.00

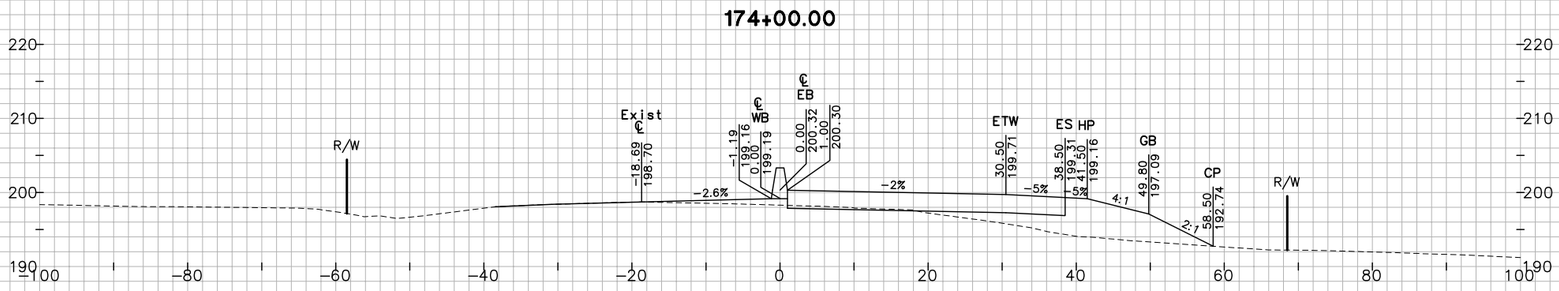

173+50.00

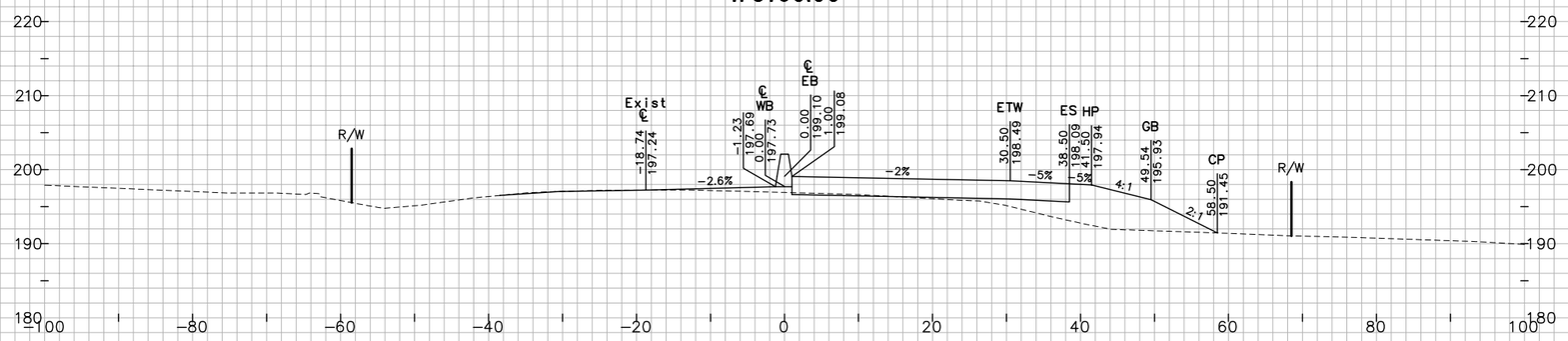

"JC" LINE

FOR EARTHWORK DEVELOPMENT ONLY

0 1 2 3

USERNAME => Ttnguyen

Dist	COUNTY	ROUTE	POST MILES TOTAL PROJECT
04	Nap	12	0.0/3.2

SHEET 56 OF 162

CROSS SECTIONS

SCALE: 1"=10'

EA 264131

W:\Solano TA - 58-0151B SR 12 Jameson Canyon\CADD\Cross Sections\58-0151B-Cross Sections Plot Template 57-91_Napa.dwg 6/9/2011 7:53 PM

GROUND
PLOTTED BY TN DATE 10/2010
CHECKED BY JC DATE 10/2010
INKED BY _____ DATE _____
SURVEYED BY _____ DATE _____

TEMPLATE
PLOTTED BY TN DATE 10/2010
CHECKED BY JC DATE 10/2010
PLANIMETERED BY _____ DATE _____
FIELD BOOK NO _____ DATE _____

177+00.00

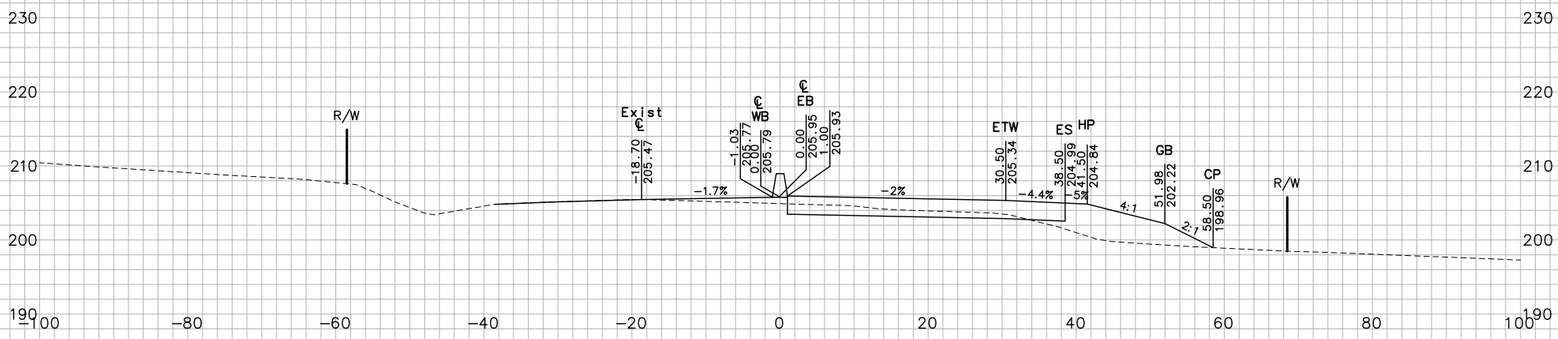

176+50.00

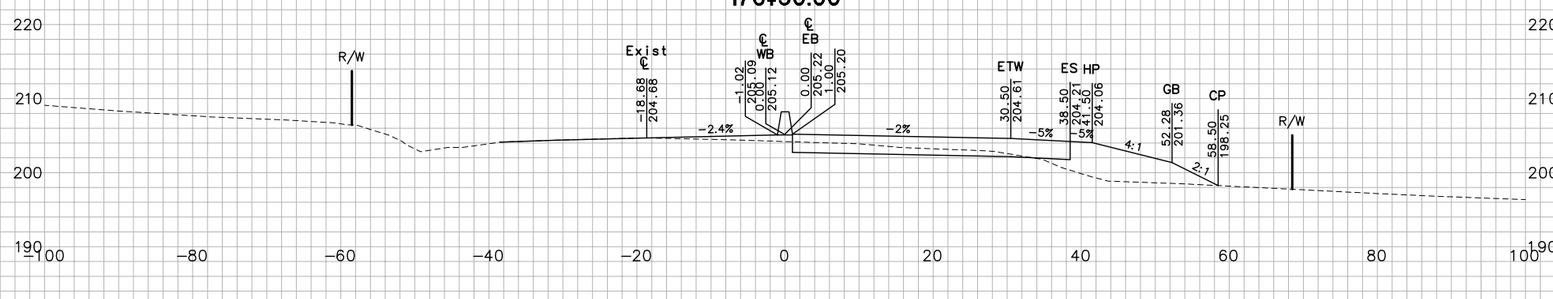

176+00.00

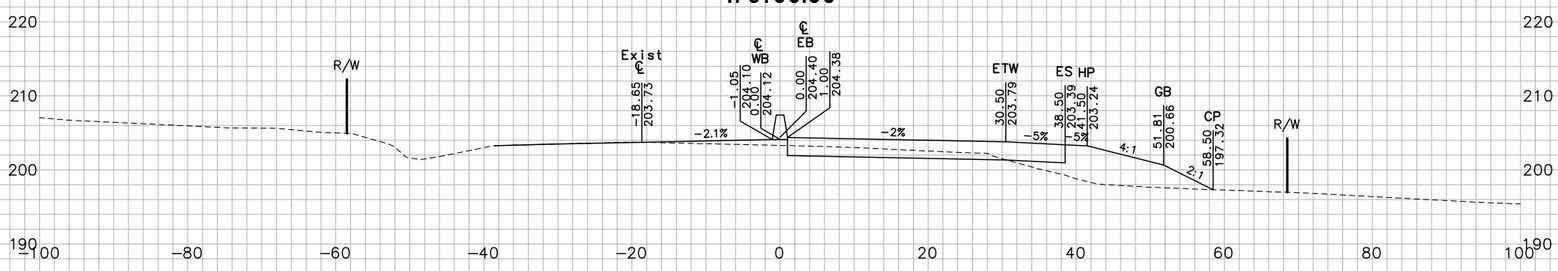

175+50.00

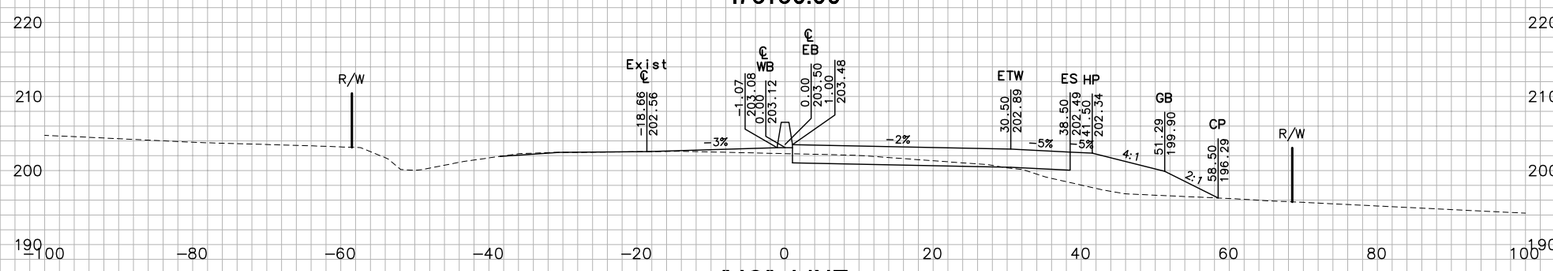

"JC" LINE

FOR EARTHWORK DEVELOPMENT ONLY

0 1 2 3

USERNAME => Vluchessi

Dist	COUNTY	ROUTE	POST MILES TOTAL PROJECT
04	Nap	12	0.0/3.2

SHEET 57 OF 162

CROSS SECTIONS

SCALE: 1"=10'

EA 264131

W:\Solano TA - 58-0151B SR 12 Jameson Canyon\CADD\Cross Sections\58-0151B-Cross Sections Plot Template 57-9i_Napa.dwg 6/9/2011 7:53 PM

178+50.00

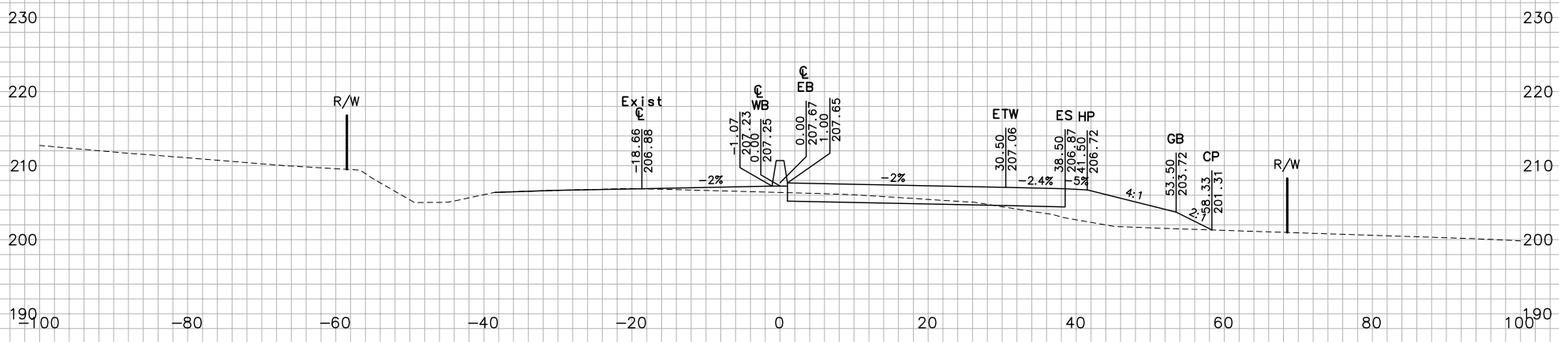

178+00.00

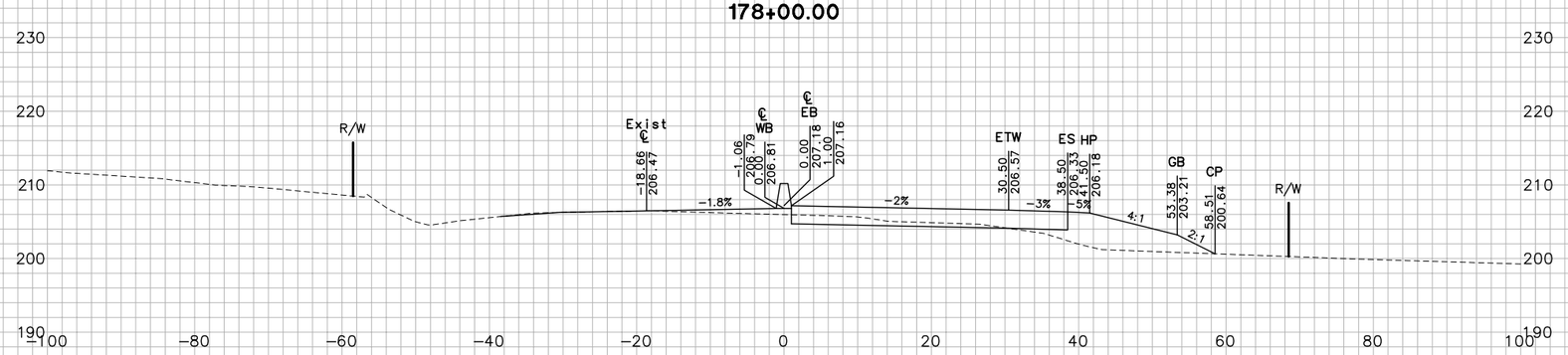

177+50.00

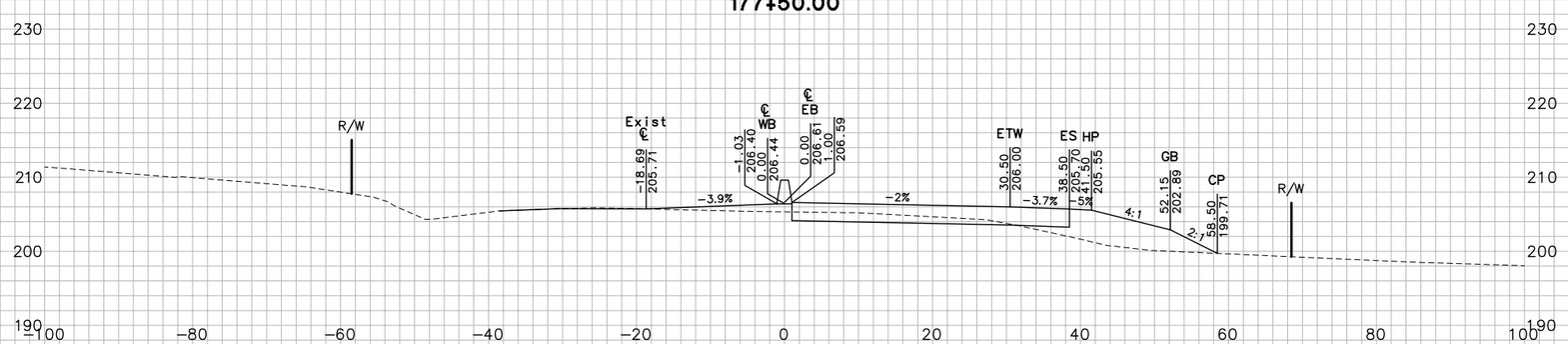

"JC" LINE

FOR EARTHWORK DEVELOPMENT ONLY

0 1 2 3

USERNAME => Vluchessi

SHEET 58 OF 162

CROSS SECTIONS

SCALE: 1"=10'

EA 264131

Dist	COUNTY	ROUTE	POST MILES TOTAL PROJECT
04	Nap	12	0.0/3.2

PLOTTED BY		DATE	10/2010
CHECKED BY		DATE	10/2010
INKED BY		DATE	
SURVEYED BY		DATE	
GROUND			
PLOTTED BY	TN	DATE	10/2010
CHECKED BY	JC	DATE	10/2010
PLANIMETERED BY		DATE	
FIELD BOOK NO		DATE	
TEMPLATE			
PLOTTED BY	TN	DATE	10/2010
CHECKED BY	JC	DATE	10/2010
PLANIMETERED BY		DATE	
FIELD BOOK NO		DATE	

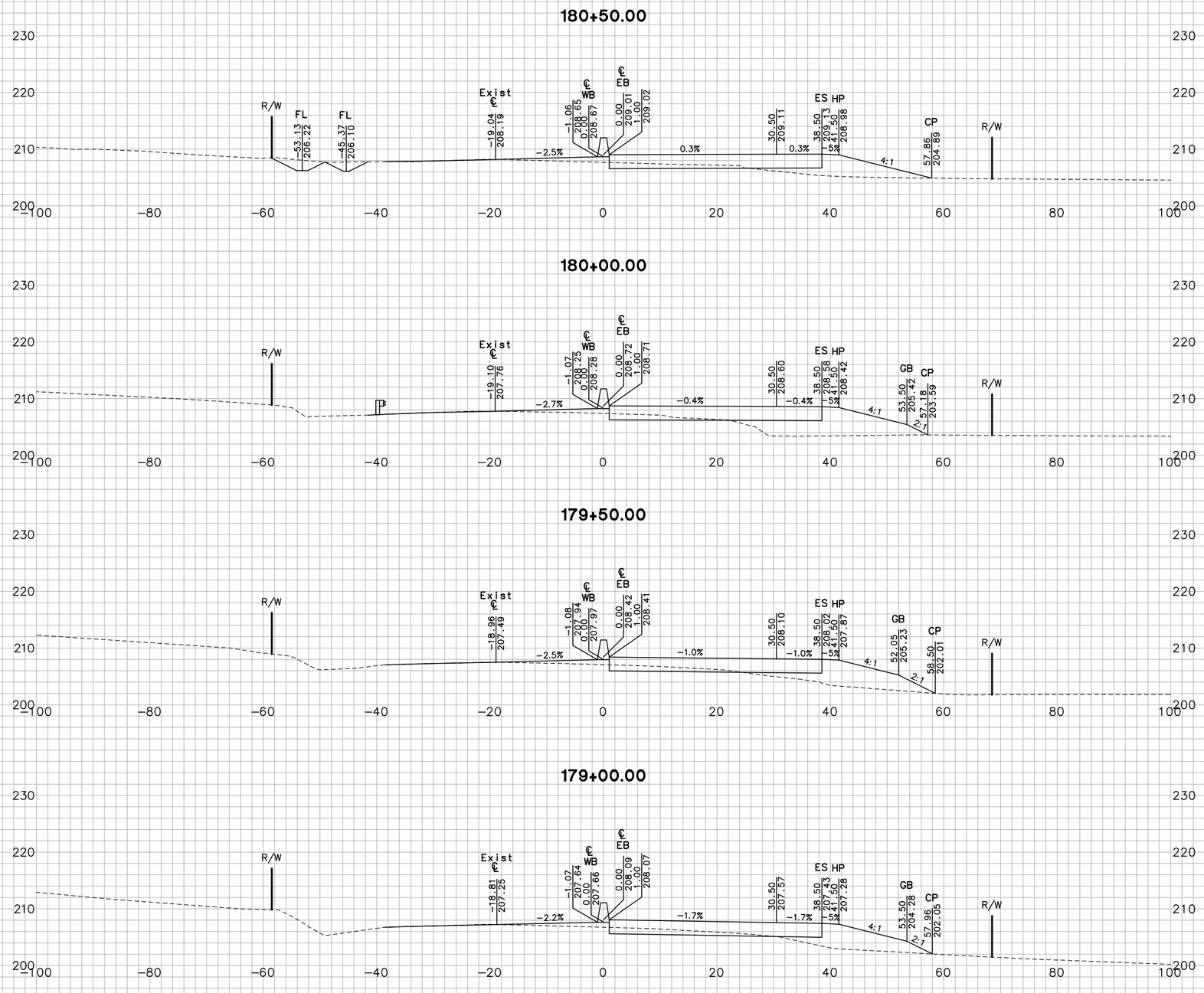

"JC" LINE

FOR EARTHWORK DEVELOPMENT ONLY

0 1 2 3

USERNAME => Vluchessi

SHEET 59 OF 162

CROSS SECTIONS

SCALE: 1"=10'

EA 264131

Dist	COUNTY	ROUTE	POST MILES TOTAL PROJECT
04	Nap	12	0.0/3.2

GROUND

PLOTTED BY	TN	DATE 10/2010
CHECKED BY	JC	DATE 10/2010
INKED BY		DATE
SURVEYED BY		DATE

TEMPLATE

PLOTTED BY	TN	DATE 10/2010
CHECKED BY	JC	DATE 10/2010
PLANIMETERED BY		DATE
FIELD BOOK NO		DATE

W:\Solano TA - 58-0151B SR 12 Jameson Canyon\CADD\Cross Sections\58-0151B-Cross Sections Plot Template 57-91_Napa.dwg 6/9/2011 7:53 PM

182+00.00

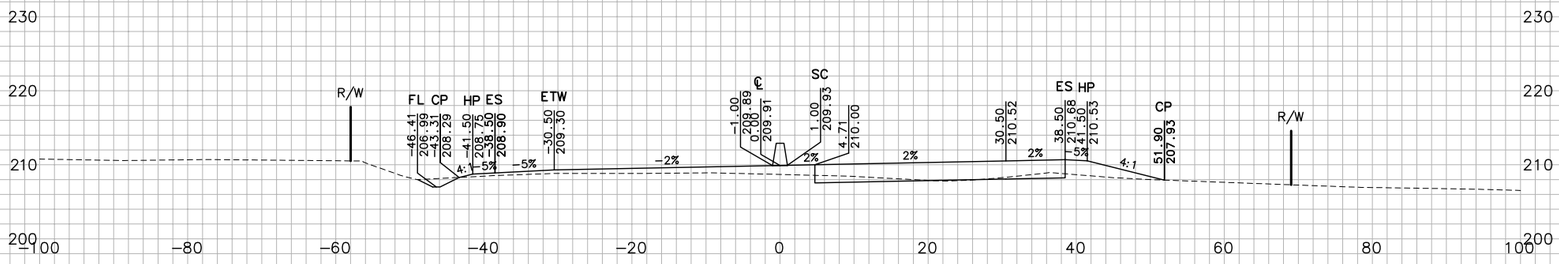

181+50.00

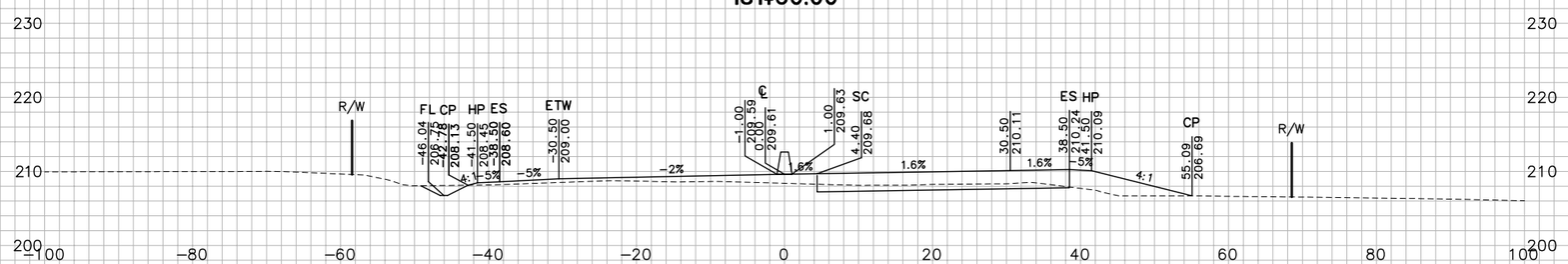

181+27.46

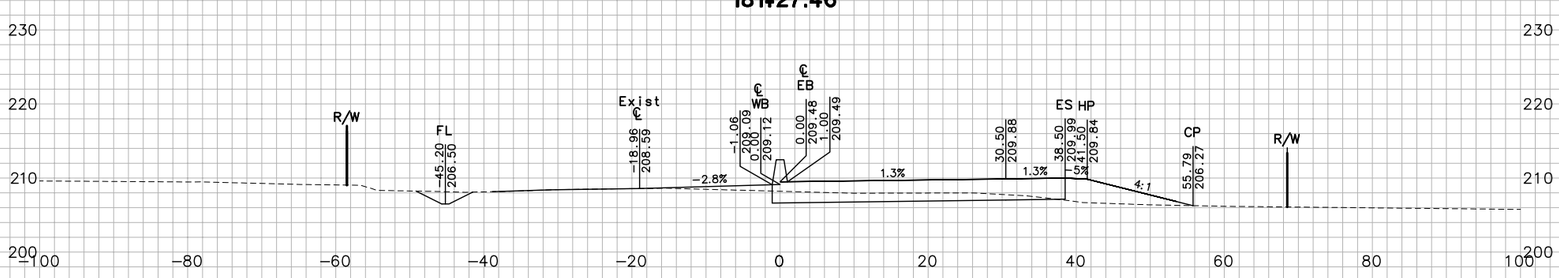

181+00.00

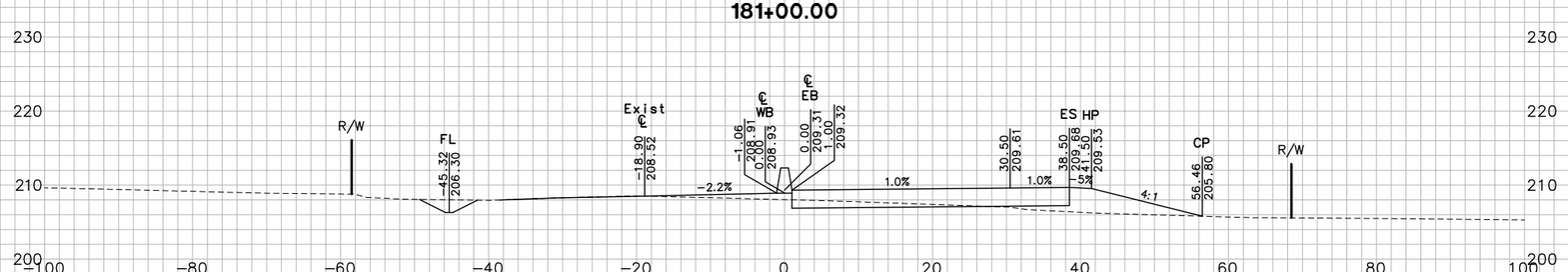

"JC" LINE

FOR EARTHWORK DEVELOPMENT ONLY

0 1 2 3

USERNAME => Vluchessi

SHEET 60 OF 162

CROSS SECTIONS

SCALE: 1"=10'

EA 264131

Dist	COUNTY	ROUTE	POST MILES TOTAL PROJECT
04	Nap	12	0.0/3.2

GROUND
PLOTTED BY TN DATE 10/2010
CHECKED BY JC DATE 10/2010
INKED BY DATE
SURVEYED BY DATE

TEMPLATE
PLOTTED BY TN DATE 10/2010
CHECKED BY JC DATE 10/2010
PLANIMETERED BY DATE
FIELD BOOK NO DATE

W:\Solano TA - 58-0151B SR 12 Jameson Canyon\CADD\Cross Sections\58-0151B-Cross Sections Plot Template 57-9i_Napa.dwg 6/9/2011 7:53 PM

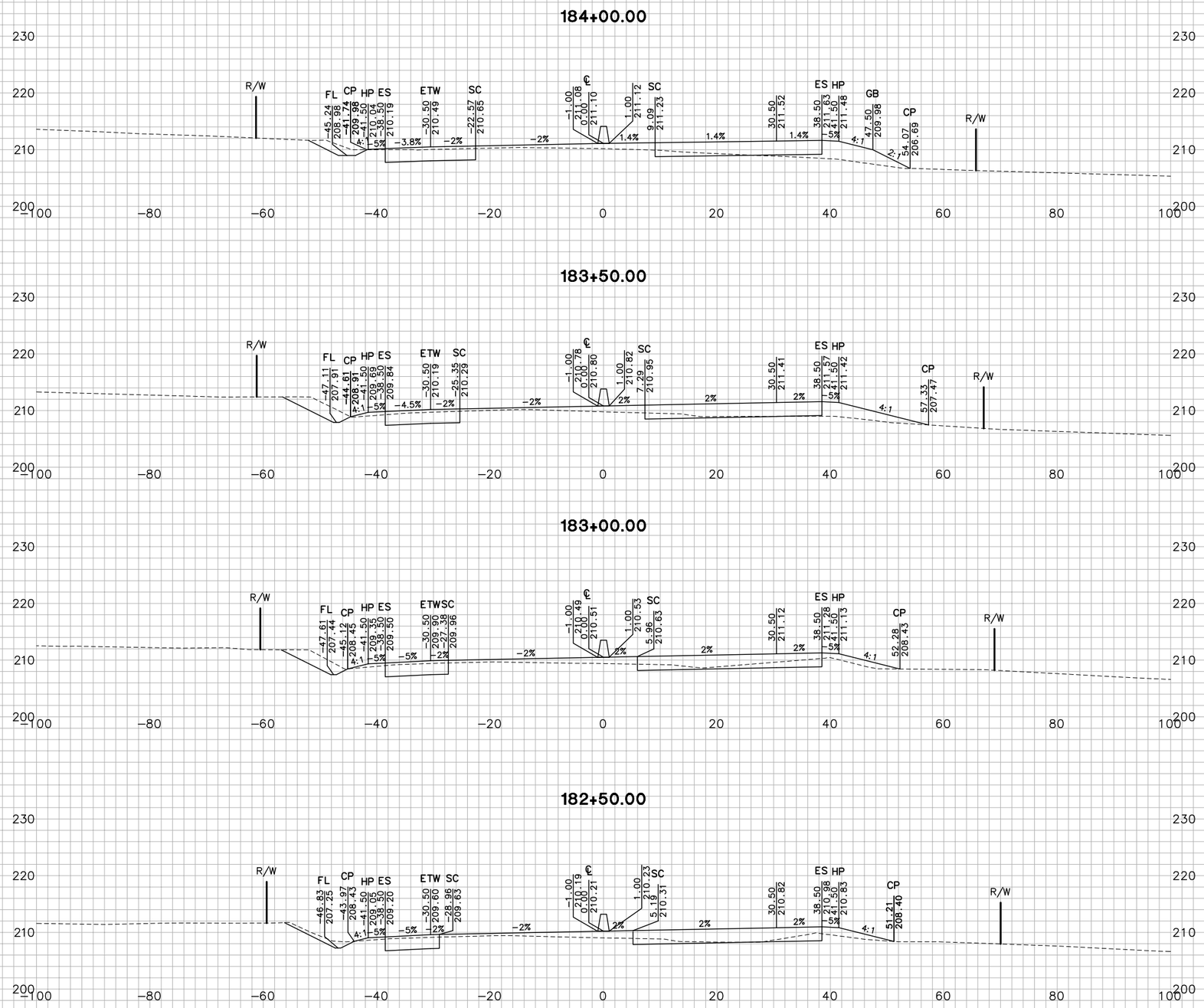

"JC" LINE

FOR EARTHWORK DEVELOPMENT ONLY

0 1 2 3

USERNAME => Vluchessi

SHEET 61 OF 162

CROSS SECTIONS

SCALE: 1"=10'

EA 264131

Dist	COUNTY	ROUTE	POST MILES TOTAL PROJECT
04	Nap	12	0.0/3.2

GROUND

PLOTTED BY	TN	DATE 10/2010
CHECKED BY	JC	DATE 10/2010
INKED BY		DATE
SURVEYED BY		DATE

TEMPLATE

PLOTTED BY	TN	DATE 10/2010
CHECKED BY	JC	DATE 10/2010
PLANIMETERED BY		DATE
FIELD BOOK NO		DATE

W:\Solano TA - 58-0151B SR 12 Jameson Canyon\CADD\Cross Sections\58-0151B-Cross Sections Plot Template 57-91_Napa.dwg 6/9/2011 7:54 PM

W:\Solano TA - 58-0151B SR 12 Jameson Canyon\CADD\Cross Sections\58-0151B-Cross Sections Plot Template 57-91_Napa.dwg 6/9/2011 7:54 PM

185+50.00

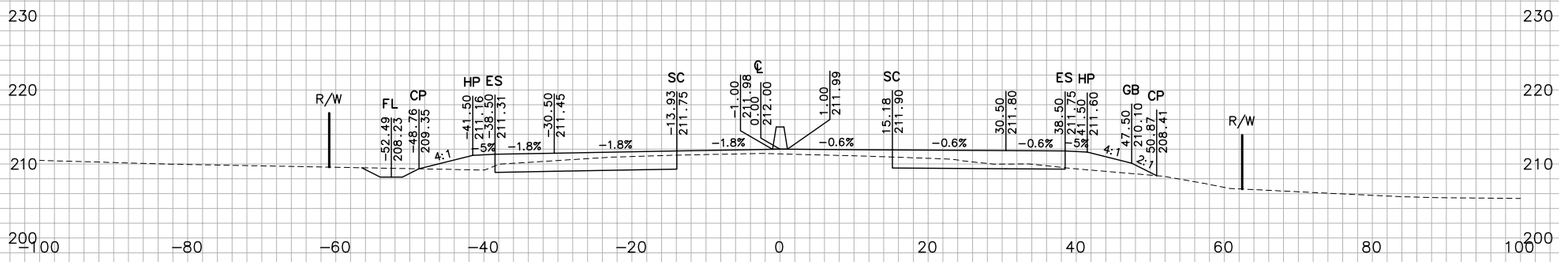

185+00.00

184+50.00

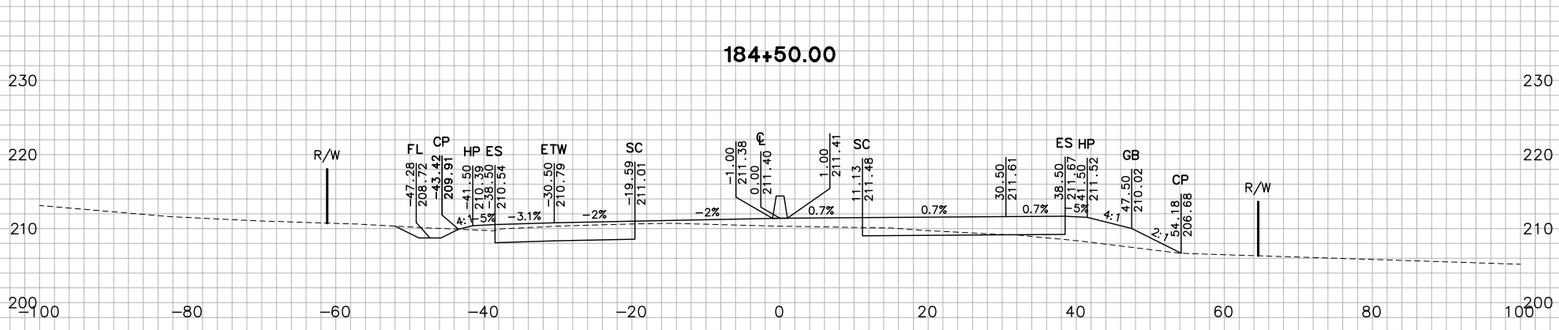

184+01.78

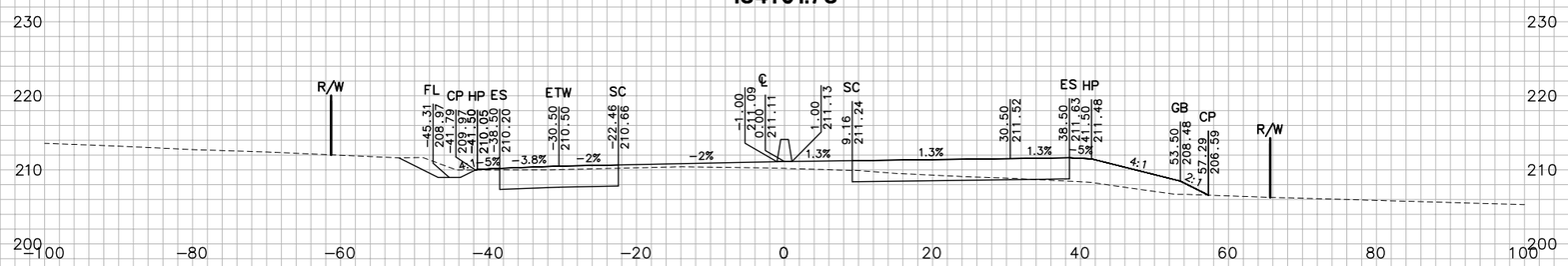

"JC" LINE

FOR EARTHWORK DEVELOPMENT ONLY

0 1 2 3

USERNAME => Vluchessi

TEMPLATE		DATE
GROUND		
PLOTTED BY	TN	10/2010
CHECKED BY	JC	10/2010
INKED BY		
SURVEYED BY		

		DATE
PLOTTED BY	TN	
CHECKED BY	JC	
PLANIMETERED BY		
FIELD BOOK NO		

Dist	COUNTY	ROUTE	POST MILES TOTAL PROJECT
04	Nap	12	0.0/3.2

SHEET 62 OF 162

CROSS SECTIONS

SCALE: 1"=10'

EA 264131

W:\Solano TA - 58-0151B SR 12 Jameson Canyon\CADD\Cross Sections\58-0151B-Cross Sections Plot Template 57-9l_Napa.dwg 6/9/2011 7:54 PM

187+50.00

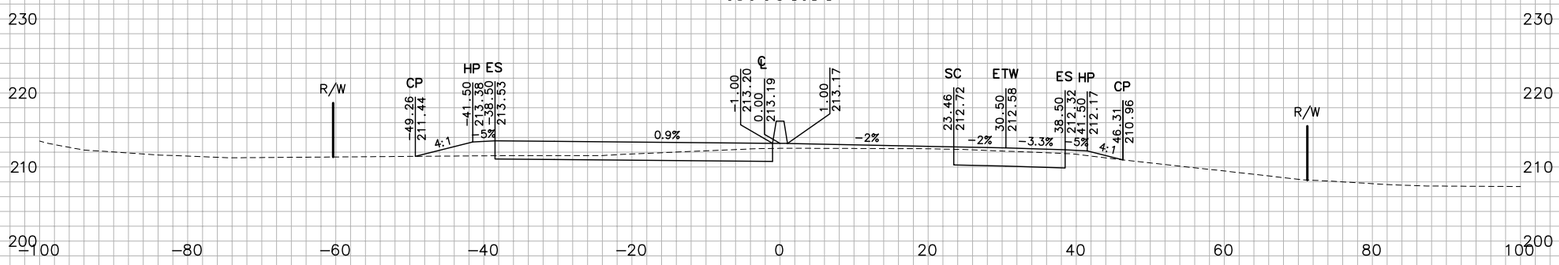

187+00.00

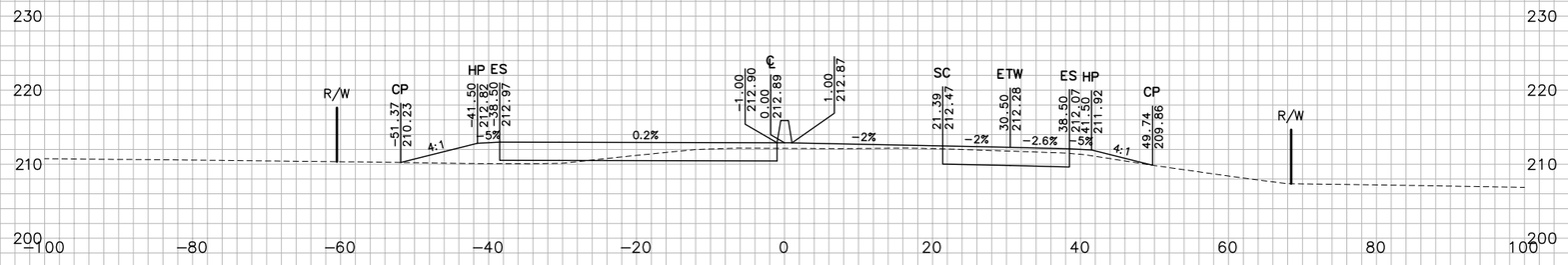

186+50.00

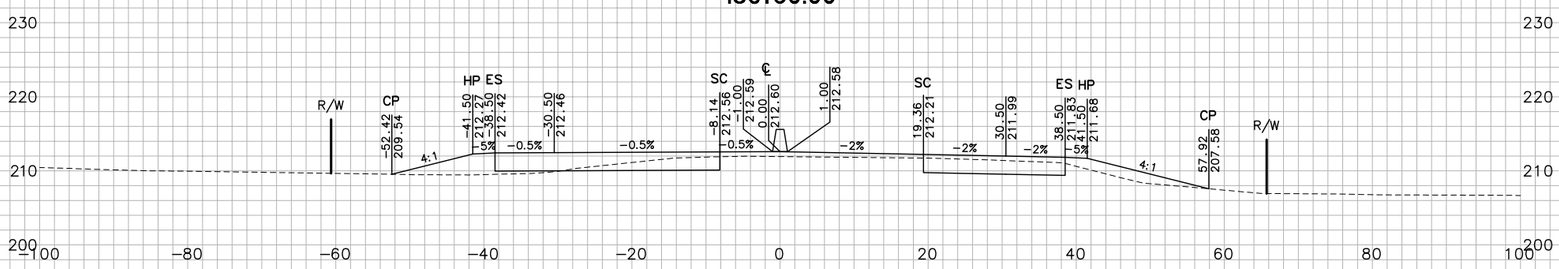

186+00.00

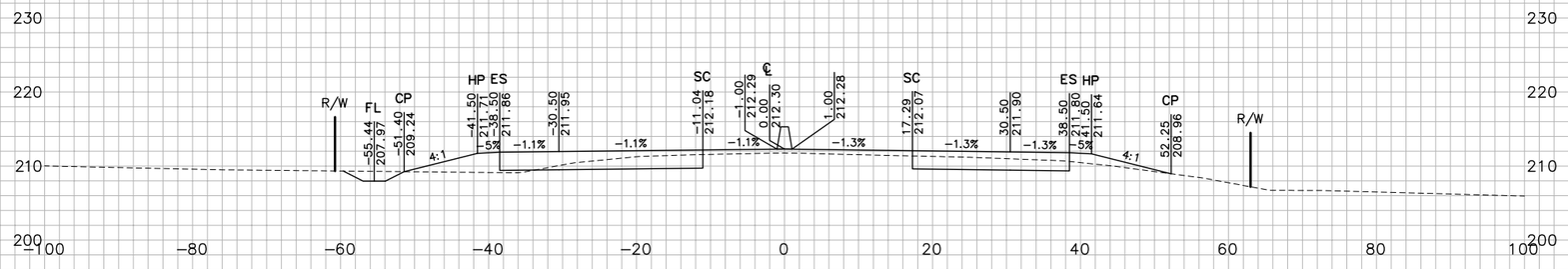

"JC" LINE

FOR EARTHWORK DEVELOPMENT ONLY

0 1 2 3

USERNAME => Vluchessi

GROUND			TEMPLATE		
PLOTTED BY	TN	10/2010	PLOTTED BY	TN	10/2010
CHECKED BY	JC	10/2010	CHECKED BY	JC	10/2010
INKED BY			PLANIMETERED BY		
SURVEYED BY			FIELD BOOK NO		

Dist	COUNTY	ROUTE	POST MILES TOTAL PROJECT
04	Nap	12	0.0/3.2

SHEET 63 OF 162

CROSS SECTIONS

SCALE: 1"=10'

EA 264131

W:\Solano TA - 58-0151B SR 12 Jameson Canyon\CADD\Cross Sections\58-0151B-Cross Sections Plot Template 57-9i_Napa.dwg 6/9/2011 7:54 PM

TEMPLATE

GROUND
PLOTTED BY TN DATE 10/2010
CHECKED BY JC DATE 10/2010
INKED BY _____ DATE _____
SURVEYED BY _____ DATE _____

PLOTTED BY TN DATE _____
CHECKED BY JC DATE _____
PLANIMETERED BY _____ DATE _____
FIELD BOOK NO _____ DATE _____

189+00.00

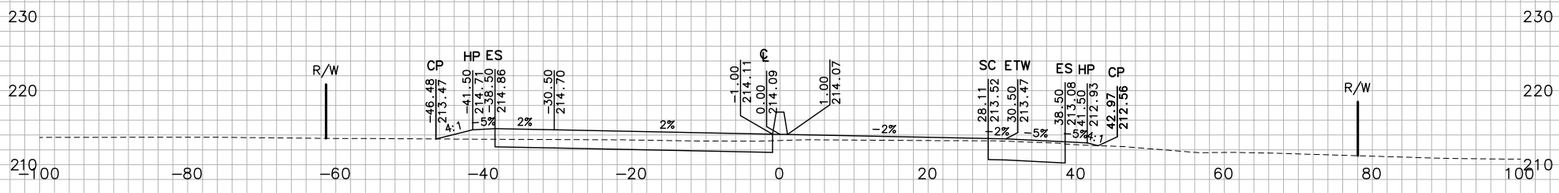

188+50.00

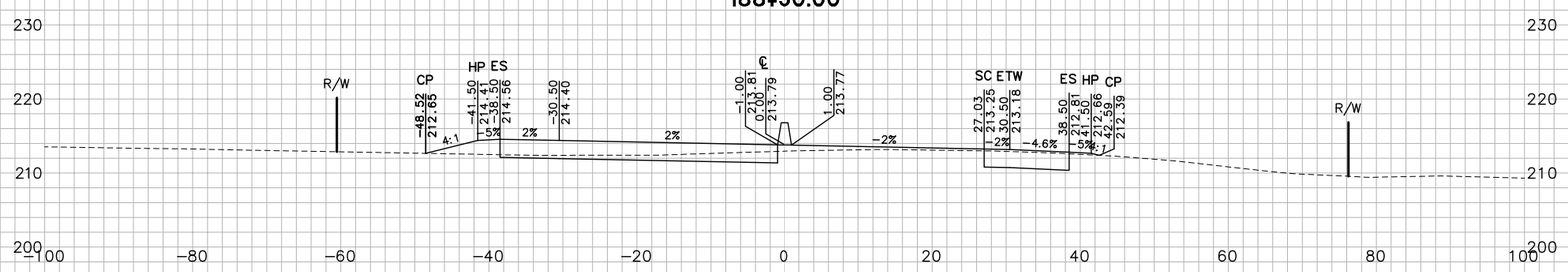

188+00.00

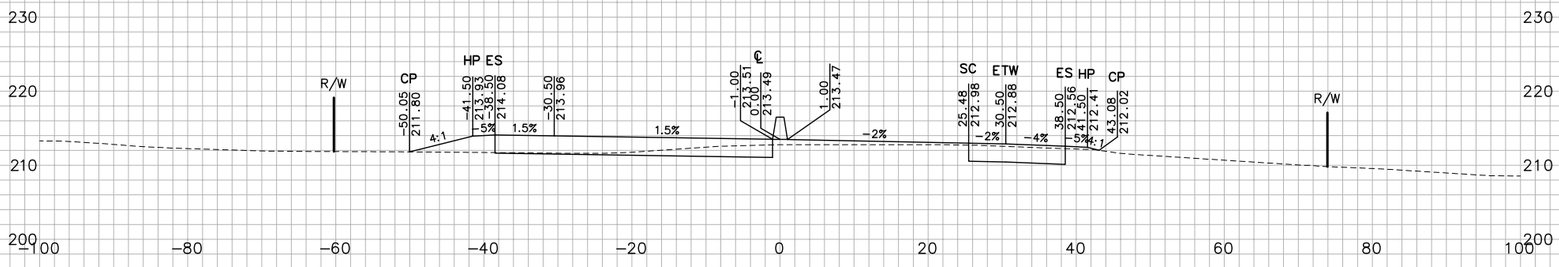

187+84.28

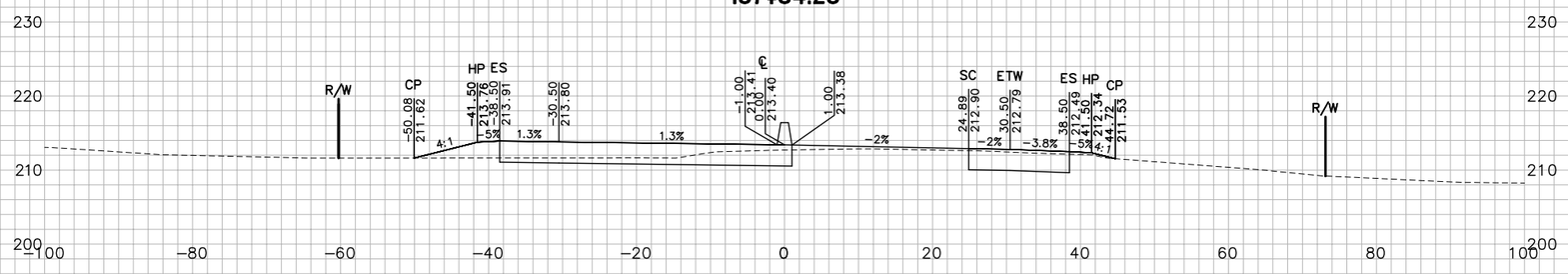

"JC" LINE

FOR EARTHWORK DEVELOPMENT ONLY

0 1 2 3

USERNAME => Vluchessi

Dist	COUNTY	ROUTE	POST MILES TOTAL PROJECT
04	Nap	12	0.0/3.2

SHEET 64 OF 162

CROSS SECTIONS

SCALE: 1"=10'

EA 264131

W:\Solano TA – 58-0151B SR 12 Jameson Canyon\CADD\Cross Sections\58-0151B-Cross Sections Plot Template 57-9l_Napa.dwg 6/9/2011 7:55 PM

190+59.26

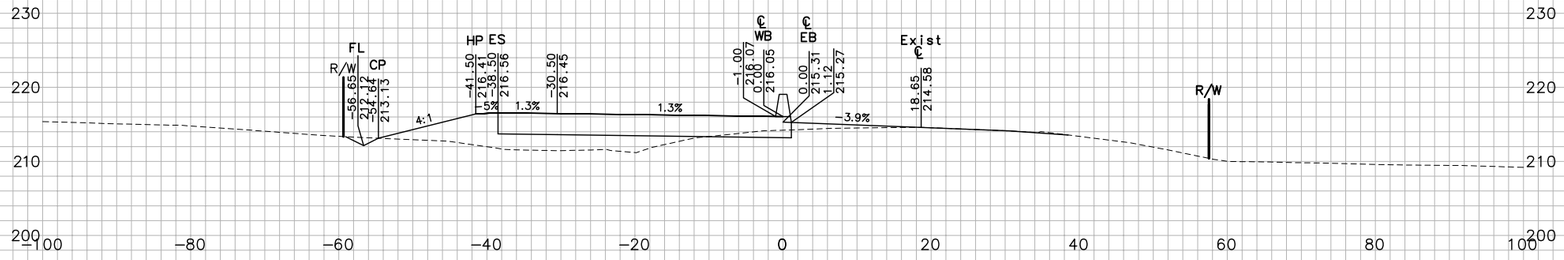

190+50.00

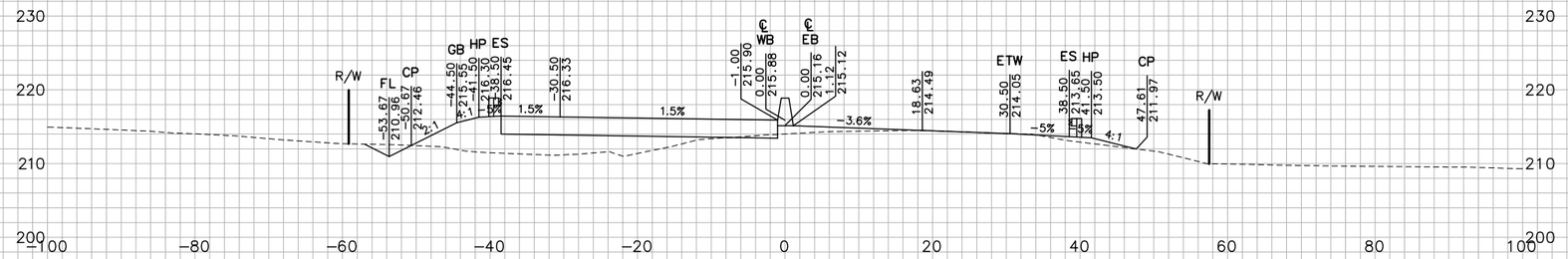

190+00.00

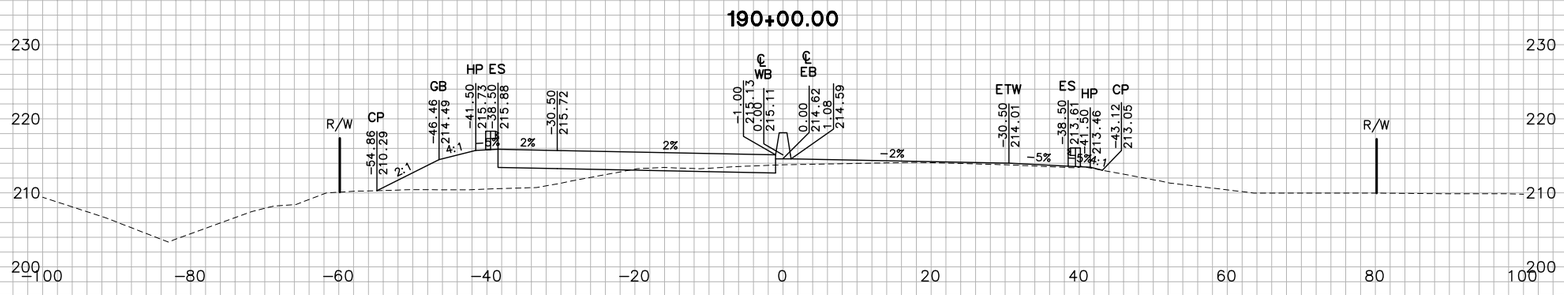

189+50.00

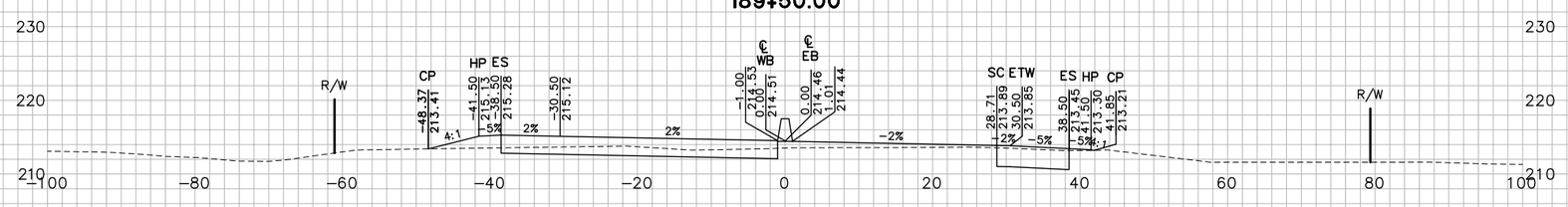

"JC" LINE

FOR EARTHWORK DEVELOPMENT ONLY

0 1 2 3

USERNAME => Vluchessi

SHEET 65 OF 162

CROSS SECTIONS

SCALE: 1"=10'

EA 264131

Dist	COUNTY	ROUTE	POST MILES TOTAL PROJECT
04	Nap	12	0.0/3.2

PLOTTED BY		DATE	10/2010
CHECKED BY		DATE	10/2010
INKED BY		DATE	
SURVEYED BY		DATE	
GROUND			
PLOTTED BY	TN	DATE	10/2010
CHECKED BY	JC	DATE	10/2010
PLANIMETERED BY		DATE	
FIELD BOOK NO		DATE	
TEMPLATE	TN	DATE	10/2010
	JC	DATE	10/2010
		DATE	
		DATE	

"JC" LINE

FOR EARTHWORK DEVELOPMENT ONLY

0 1 2 3

USERNAME => Vluchessi

SHEET 66 OF 162

CROSS SECTIONS

SCALE: 1"=10'

EA 264131

Dist	COUNTY	ROUTE	POST MILES TOTAL PROJECT
04	Nap	12	0.0/3.2

GROUND

PLOTTED BY	TN	DATE 10/2010
CHECKED BY	JC	DATE 10/2010
INKED BY		DATE
SURVEYED BY		DATE

TEMPLATE

PLOTTED BY	TN	DATE 10/2010
CHECKED BY	JC	DATE 10/2010
PLANIMETERED BY		DATE
FIELD BOOK NO		DATE

W:\Solano TA - 58-0151B SR 12 Jameson Canyon\CADD\Cross Sections\58-0151B-Cross Sections Plot Template 57-9i_Napa.dwg 6/9/2011 7:55 PM

W:\Solano TA – 58-0151B SR 12 Jameson Canyon\CADD\Cross Sections\58-0151B-Cross Sections Plot Template 57-9i_Napa.dwg 6/9/2011 7:55 PM

TEMPLATE

PLOTTED BY	TN	DATE 10/2010
CHECKED BY	JC	DATE 10/2010
INKED BY		DATE
SURVEYED BY		DATE

GROUND		
PLOTTED BY	TN	DATE 10/2010
CHECKED BY	JC	DATE 10/2010
PLANIMETERED BY		DATE
FIELD BOOK NO		DATE

192+50.00

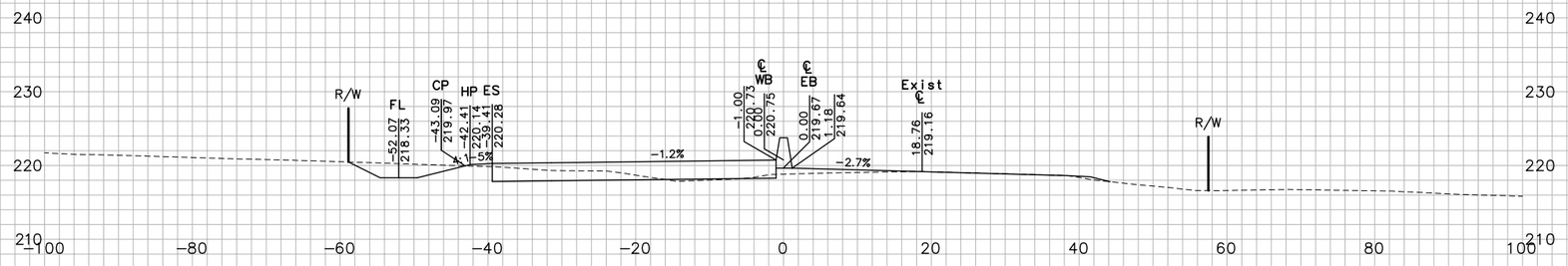

192+35.00

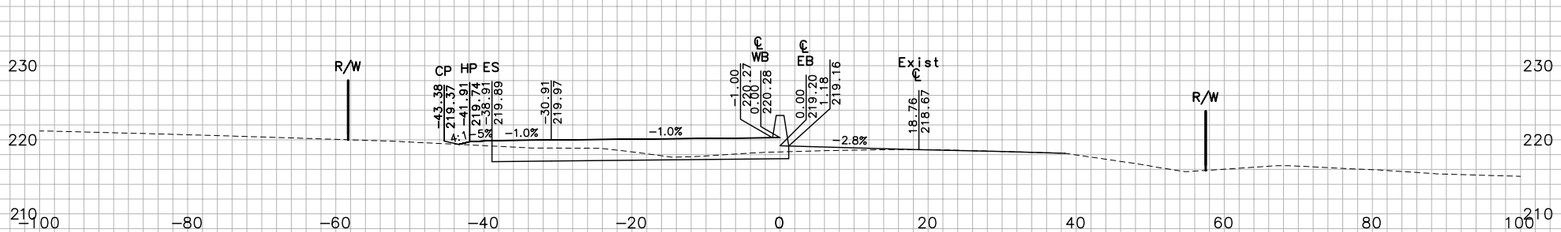

192+15.00

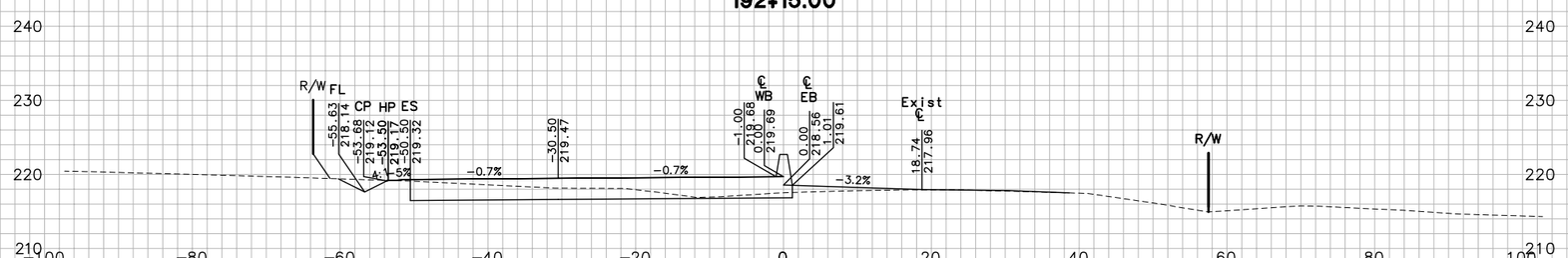

"JC" LINE

FOR EARTHWORK DEVELOPMENT ONLY

0 1 2 3

USERNAME => Vluchessi

Dist	COUNTY	ROUTE	POST MILES TOTAL PROJECT
04	Nap	12	0.0/3.2

SHEET 67 OF 162

CROSS SECTIONS

SCALE: 1"=10'

EA 264131

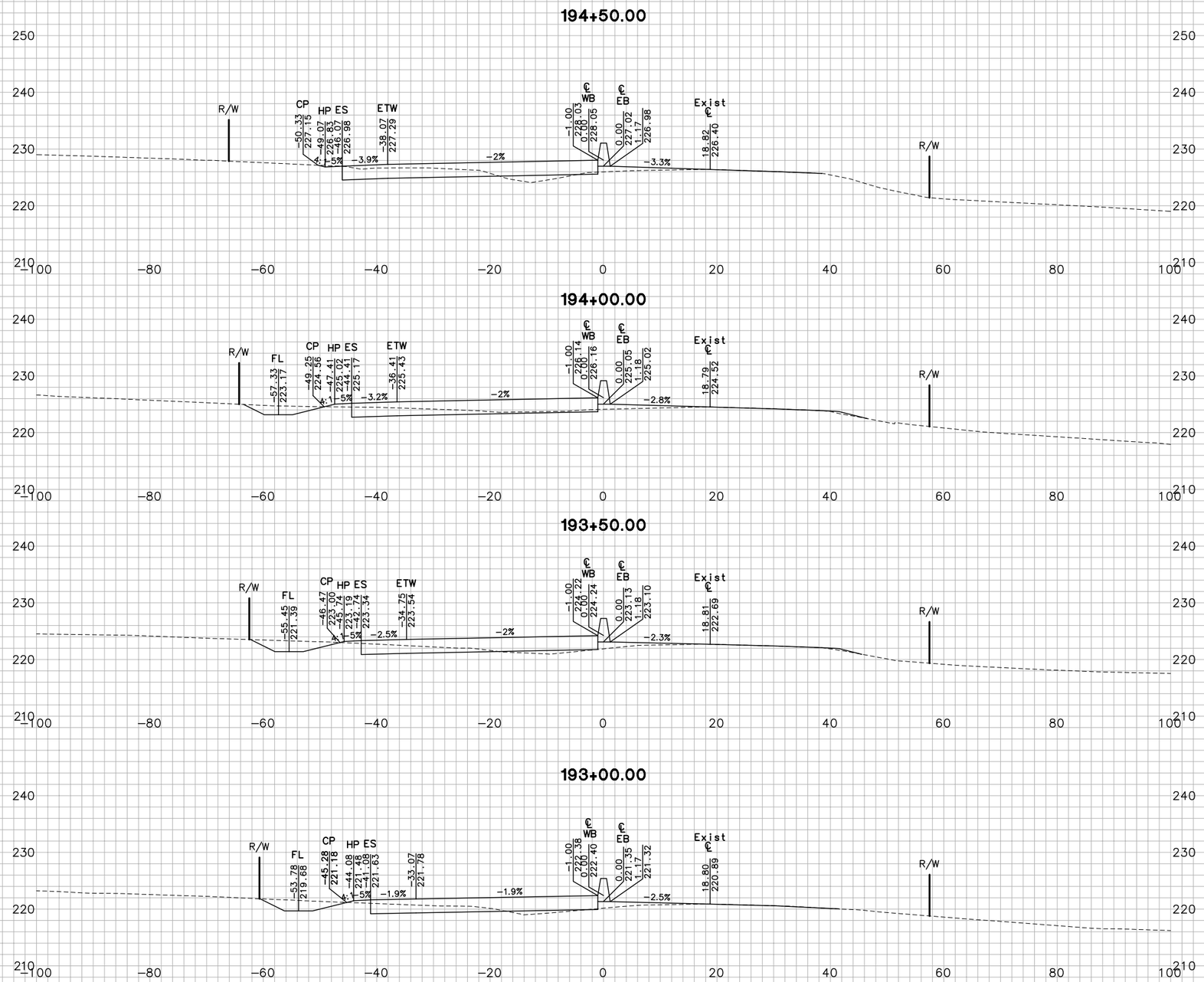

"JC" LINE

FOR EARTHWORK DEVELOPMENT ONLY

0 1 2 3

USERNAME => Vluchessi

SHEET 68 OF 162

CROSS SECTIONS

SCALE: 1"=10'

EA 264131

Dist	COUNTY	ROUTE	POST MILES TOTAL PROJECT
04	Nap	12	0.0/3.2

GROUND

PLOTTED BY	TN	DATE 10/2010
CHECKED BY	JC	DATE 10/2010
INKED BY		DATE
SURVEYED BY		DATE

TEMPLATE

PLOTTED BY	TN	DATE 10/2010
CHECKED BY	JC	DATE 10/2010
PLANIMETERED BY		DATE
FIELD BOOK NO		DATE

W:\Solano TA - 58-0151B SR 12 Jameson Canyon\CADD\Cross Sections\58-0151B-Cross Sections Plot Template 57-91_Napa.dwg 6/9/2011 7:55 PM

W:\Solano TA - 58-0151B SR 12 Jameson Canyon\CADD\Cross Sections\58-0151B-Cross Sections Plot Template 57-91_Napa.dwg 6/9/2011 7:56 PM

GROUND
PLOTTED BY TN DATE 10/2010
CHECKED BY JC DATE 10/2010
INKED BY _____ DATE _____
SURVEYED BY _____ DATE _____

TEMPLATE
PLOTTED BY TN DATE 10/2010
CHECKED BY JC DATE 10/2010
PLANIMETERED BY _____ DATE _____
FIELD BOOK NO _____ DATE _____

196+00.00

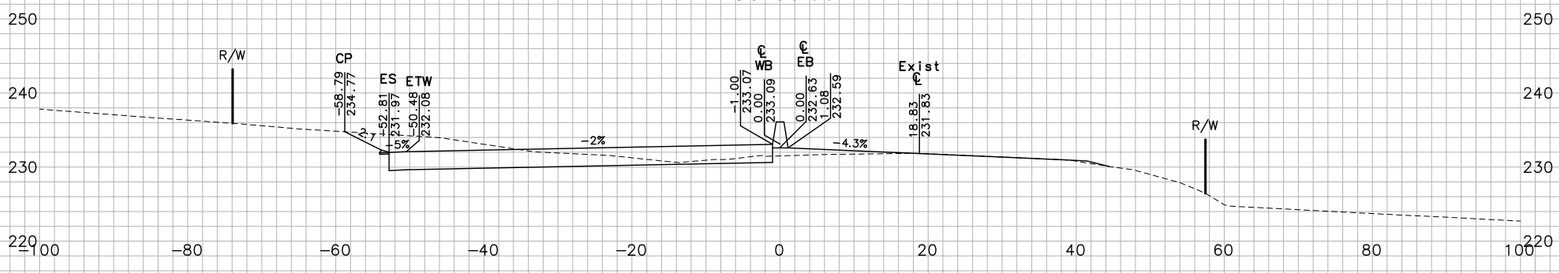

195+50.00

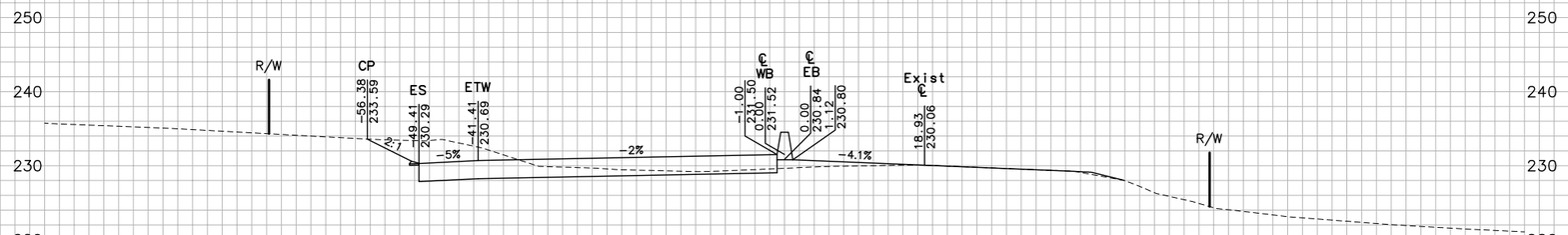

195+00.00

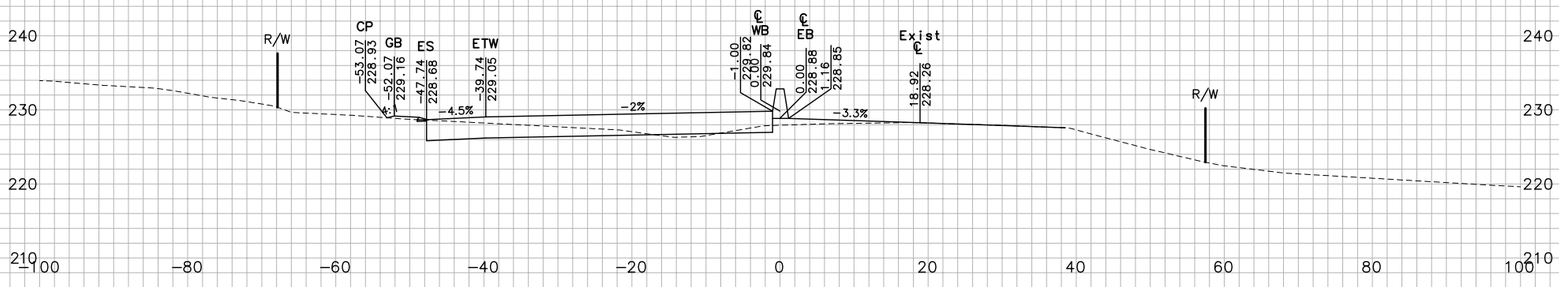

"JC" LINE

FOR EARTHWORK DEVELOPMENT ONLY

0 1 2 3

USERNAME => Viuchessi

Dist	COUNTY	ROUTE	POST MILES TOTAL PROJECT
04	Nap	12	0.0/3.2

EA 264131

SHEET 69 OF 162

CROSS SECTIONS

SCALE: 1"=10'

W:\Solano TA – 58-0151B SR 12 Jameson Canyon\CADD\Cross Sections\58-0151B-Cross Sections Plot Template 57-91_Napa.dwg 6/9/2011 7:56 PM

GROUND
PLOTTED BY TN DATE 10/2010
CHECKED BY JC DATE 10/2010
INKED BY _____ DATE _____
SURVEYED BY _____ DATE _____

TEMPLATE
PLOTTED BY TN DATE 10/2010
CHECKED BY JC DATE 10/2010
PLANIMETERED BY _____ DATE _____
FIELD BOOK NO _____ DATE _____

198+00.00

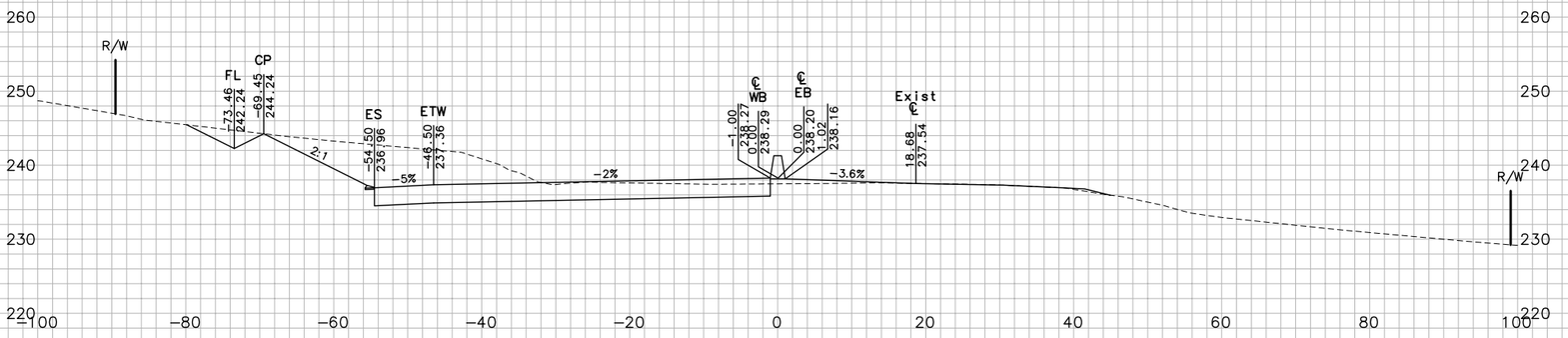

197+50.00

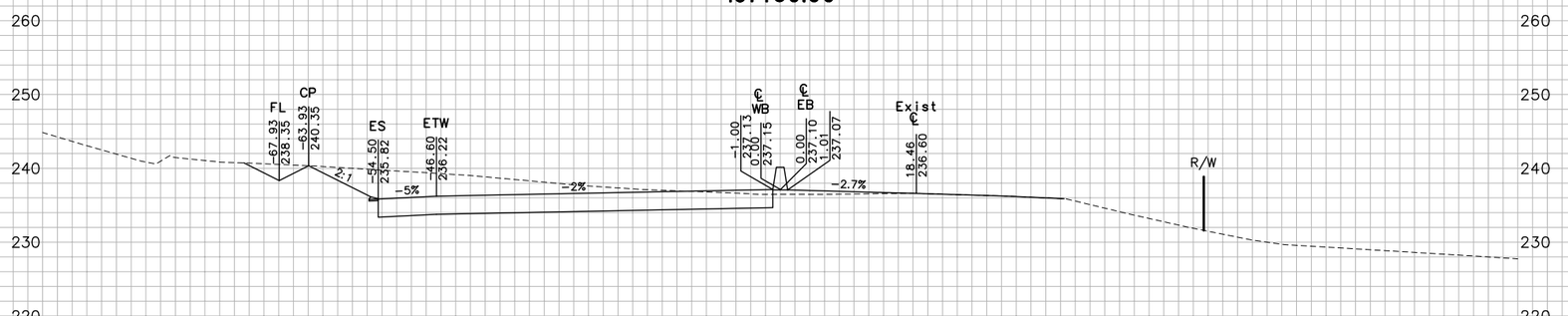

197+00.00

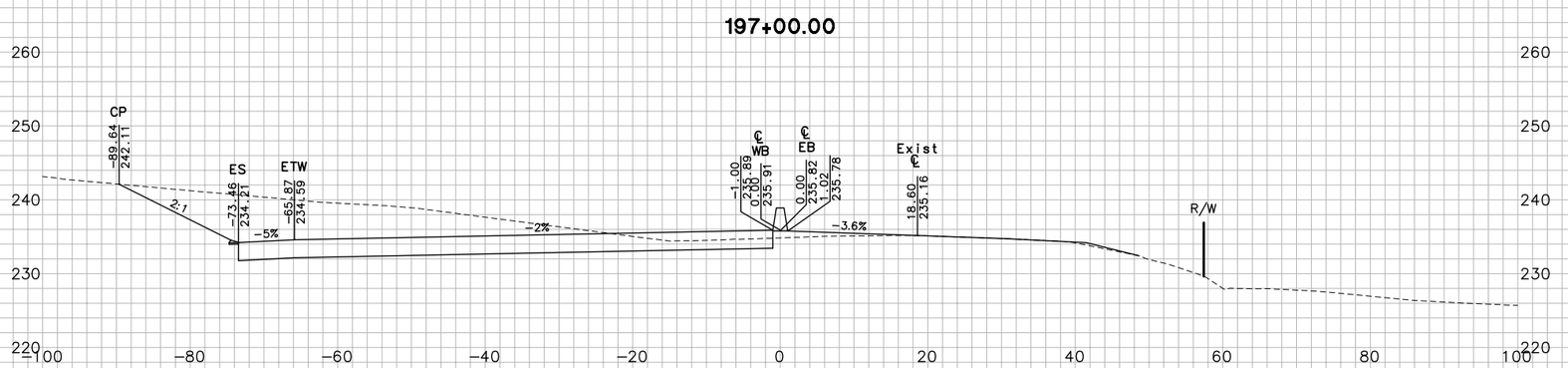

"JC" LINE

FOR EARTHWORK DEVELOPMENT ONLY

0 1 2 3

USERNAME => Viuchessi

Dist	COUNTY	ROUTE	POST MILES TOTAL PROJECT
04	Nap	12	0.0/3.2

SHEET 70 OF 162

CROSS SECTIONS

SCALE: 1"=10'

EA 264131

W:\Solano TA – 58-0151B SR 12 Jameson Canyon\CADD\Cross Sections\58-0151B-Cross Sections Plot Template 57-9i_Napa.dwg 6/9/2011 7:56 PM

GROUND
PLOTTED BY TN DATE 10/2010
CHECKED BY JC DATE 10/2010
INKED BY DATE
SURVEYED BY DATE

TEMPLATE
PLOTTED BY TN DATE 10/2010
CHECKED BY JC DATE 10/2010
PLANIMETERED BY DATE
FIELD BOOK NO DATE

199+18.89

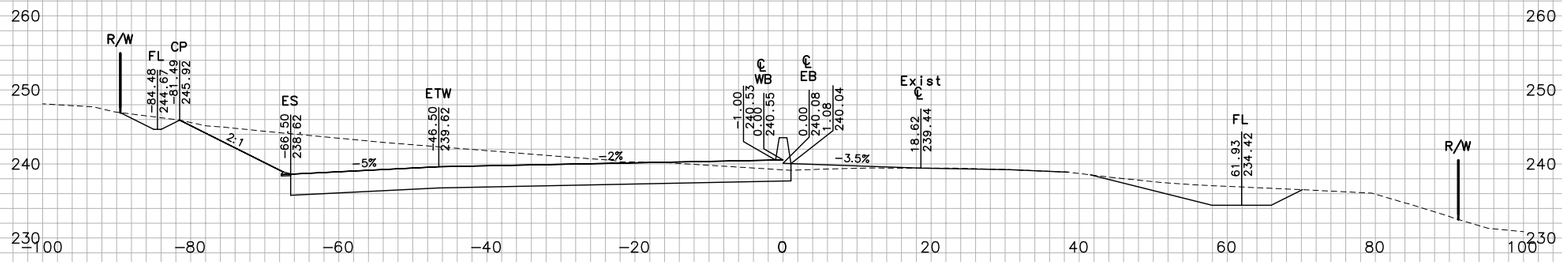

199+00.00

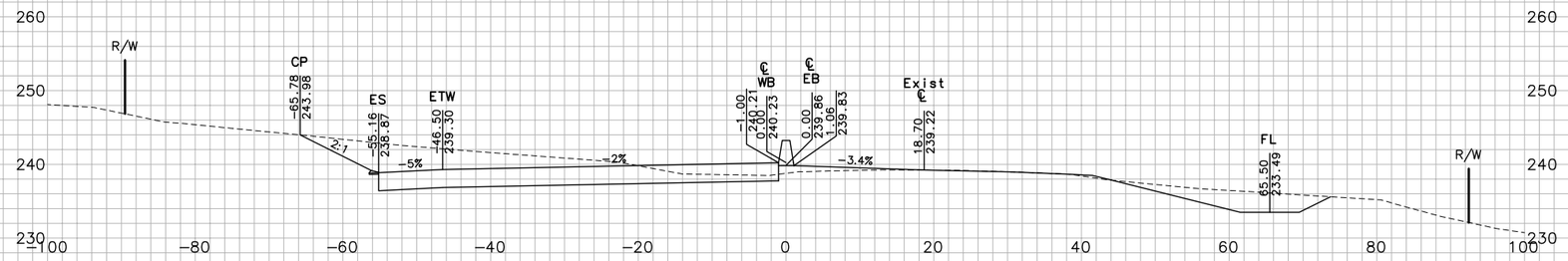

198+98.89

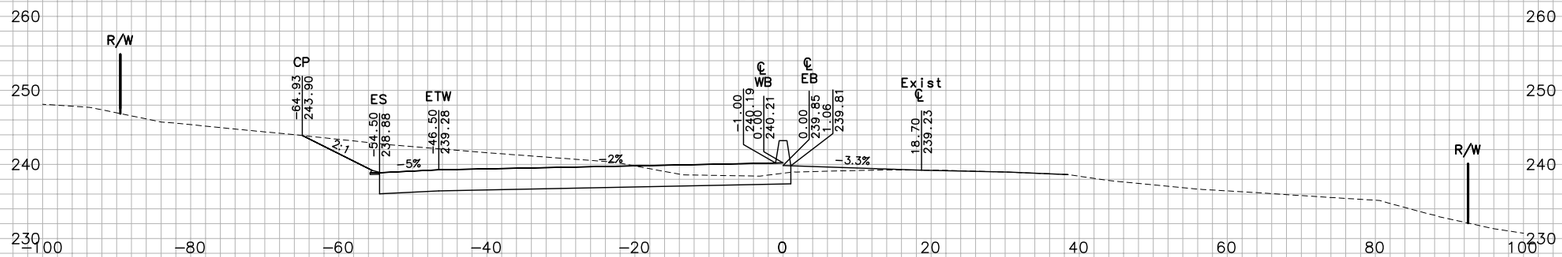

198+50.00

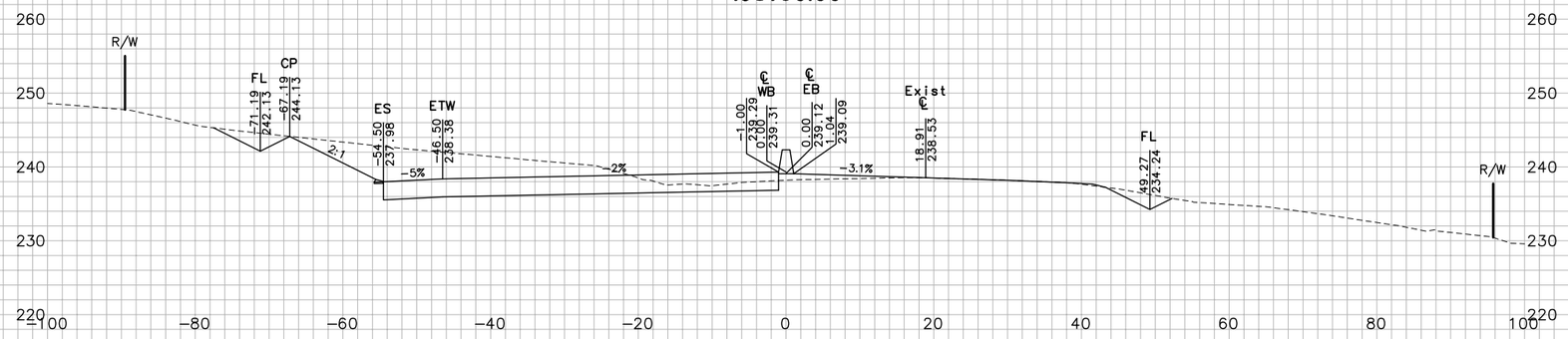

"JC" LINE

FOR EARTHWORK DEVELOPMENT ONLY

0 1 2 3

USERNAME => Vluchessi

Dist	COUNTY	ROUTE	POST MILES TOTAL PROJECT
04	Nap	12	0.0/3.2

SHEET 71 OF 162

CROSS SECTIONS

SCALE: 1"=10'

EA 264131

200+00.00

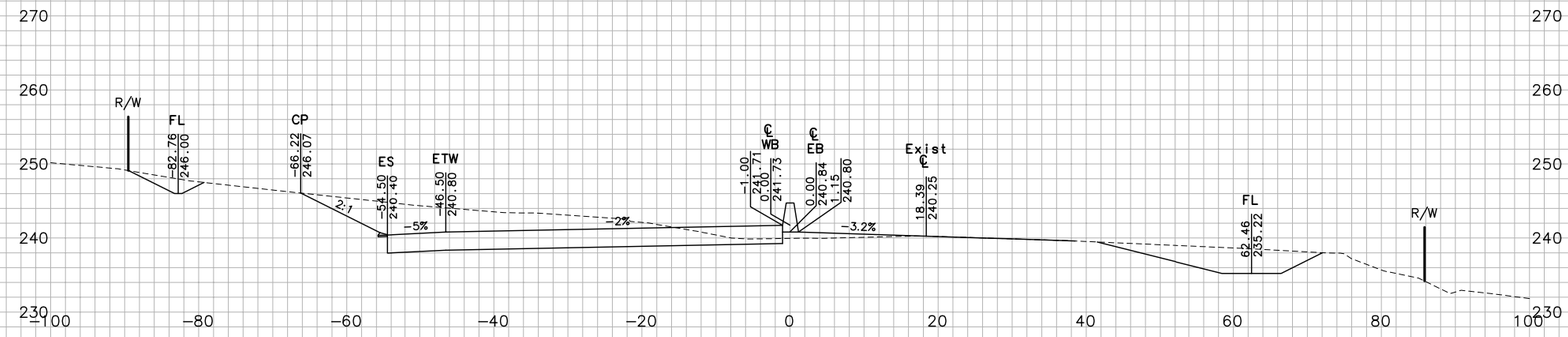

199+83.89

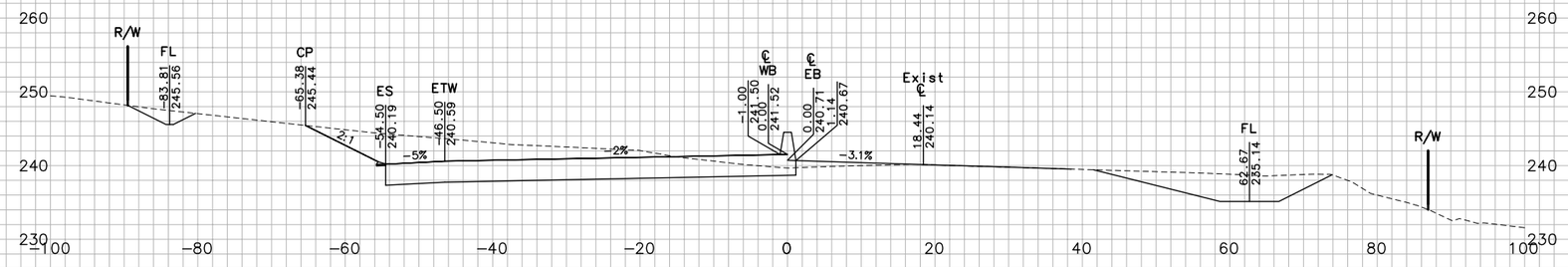

199+63.89

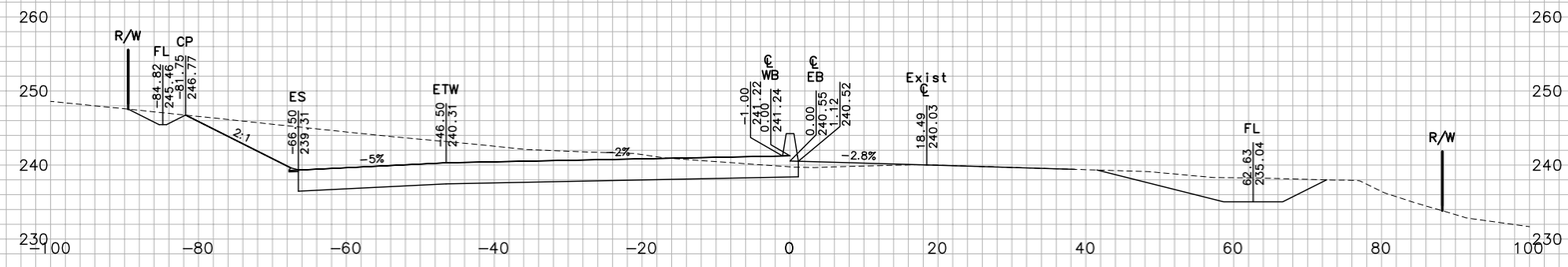

199+50.00

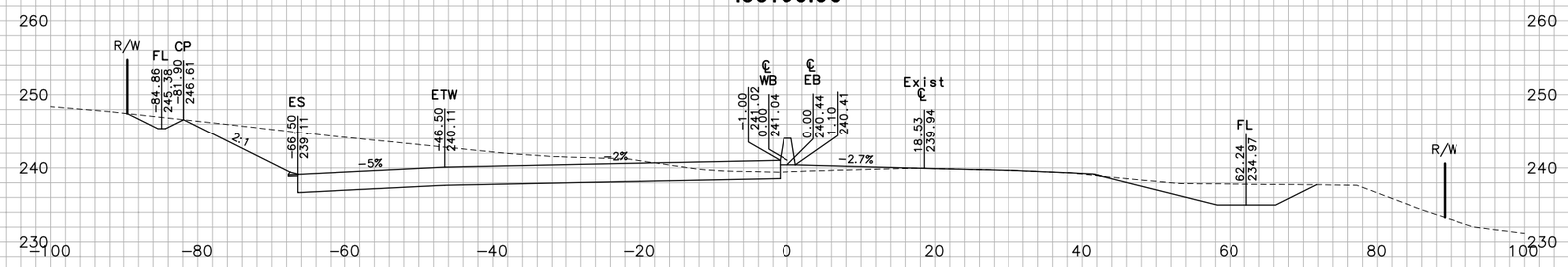

"JC" LINE

FOR EARTHWORK DEVELOPMENT ONLY

0 1 2 3

USERNAME => Vluchessi

SHEET 72 OF 162

CROSS SECTIONS

SCALE: 1"=10'

EA 264131

Dist	COUNTY	ROUTE	POST MILES TOTAL PROJECT
04	Nap	12	0.0/3.2

GROUND
PLOTTED BY TN DATE 10/2010
CHECKED BY JC DATE 10/2010
INKED BY DATE
SURVEYED BY DATE

TEMPLATE
PLOTTED BY TN DATE 10/2010
CHECKED BY JC DATE 10/2010
PLANIMETERED BY DATE
FIELD BOOK NO DATE

W:\Solano TA - 58-0151B SR 12 Jameson Canyon\CADD\Cross Sections\58-0151B-Cross Sections Plot Template 57-91_Napa.dwg 6/9/2011 7:56 PM

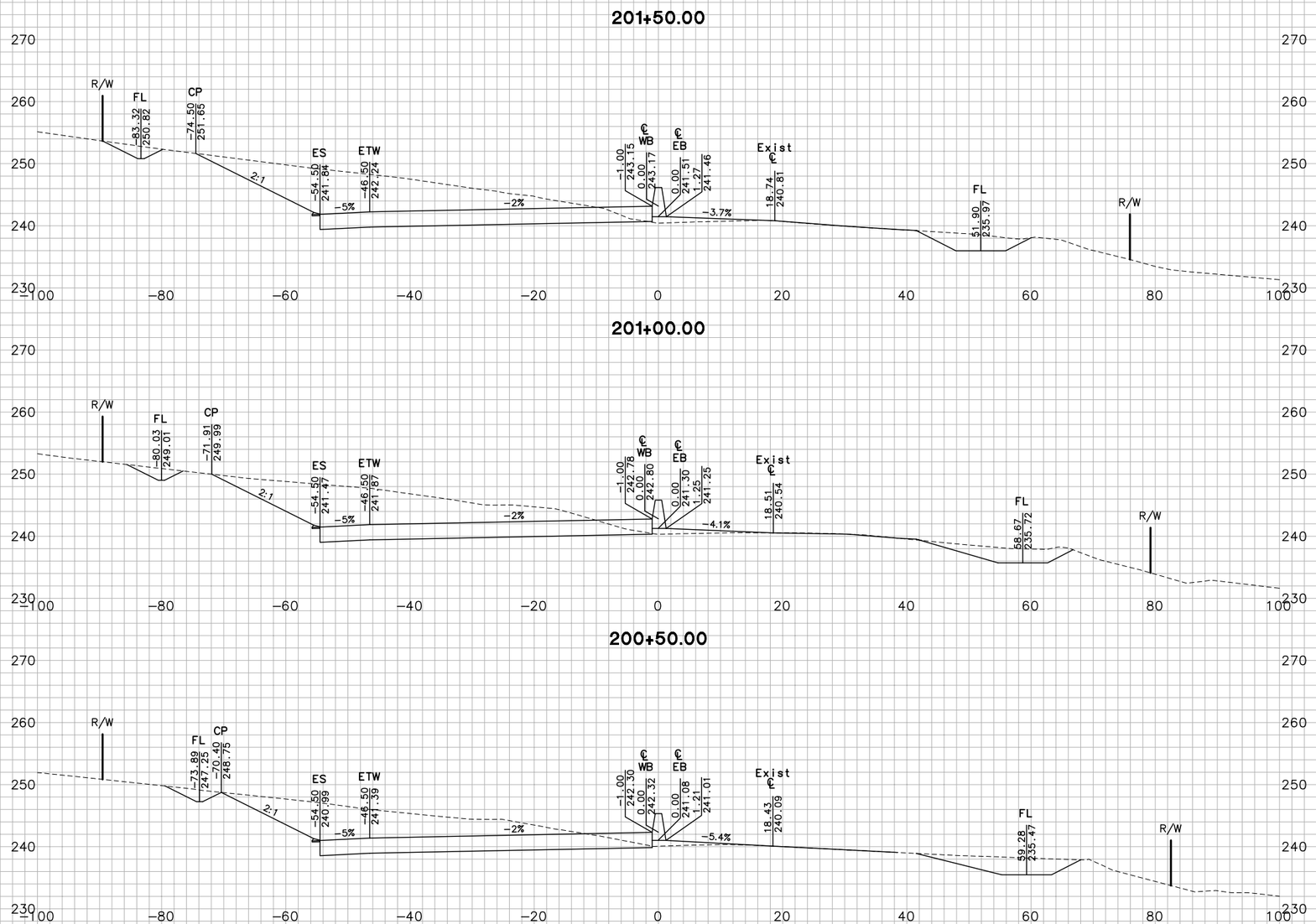

"JC" LINE

FOR EARTHWORK DEVELOPMENT ONLY

0 1 2 3

USERNAME => Vluchessi

SHEET 73 OF 162

CROSS SECTIONS

SCALE: 1"=10'

EA 264131

Dist	COUNTY	ROUTE	POST MILES TOTAL PROJECT
04	Nap	12	0.0/3.2

PLOTTED BY		DATE	10/2010
CHECKED BY		DATE	10/2010
INKED BY		DATE	
SURVEYED BY		DATE	

GROUND			
PLOTTED BY	TN	DATE	10/2010
CHECKED BY	JC	DATE	10/2010
PLANIMETERED BY		DATE	
FIELD BOOK NO		DATE	

TEMPLATE			
PLOTTED BY	TN	DATE	10/2010
CHECKED BY	JC	DATE	10/2010
PLANIMETERED BY		DATE	
FIELD BOOK NO		DATE	

W:\Solano TA - 58-0151B SR 12 Jameson Canyon\CADD\Cross Sections\58-0151B-Cross Sections Plot Template 57-9i_Napa.dwg 6/9/2011 7:57 PM

W:\Solano TA - 58-0151B SR 12 Jameson Canyon\CADD\Cross Sections\58-0151B-Cross Sections Plot Template 57-9i_Napa.dwg 6/9/2011 7:57 PM

PLOTTED BY	TN	DATE 10/2010
CHECKED BY	JC	DATE 10/2010
LINKED BY		DATE
SURVEYED BY		DATE
GROUND		
PLOTTED BY	TN	DATE
CHECKED BY	JC	DATE
PLANIMETERED BY		DATE
FIELD BOOK NO		DATE
TEMPLATE		
PLOTTED BY	TN	DATE
CHECKED BY	JC	DATE
PLANIMETERED BY		DATE
FIELD BOOK NO		DATE

202+50.00

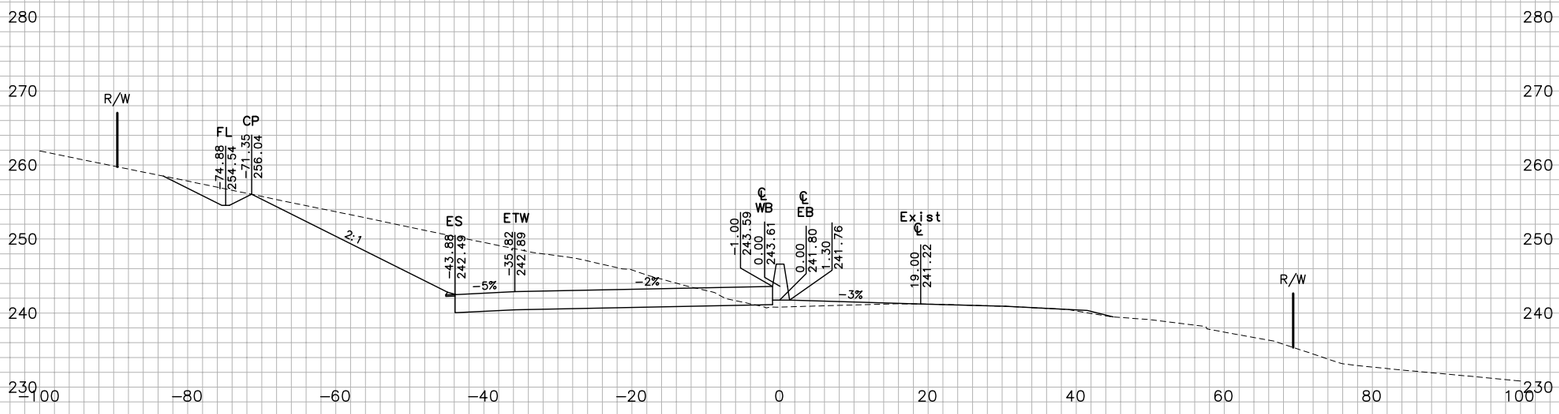

202+00.00

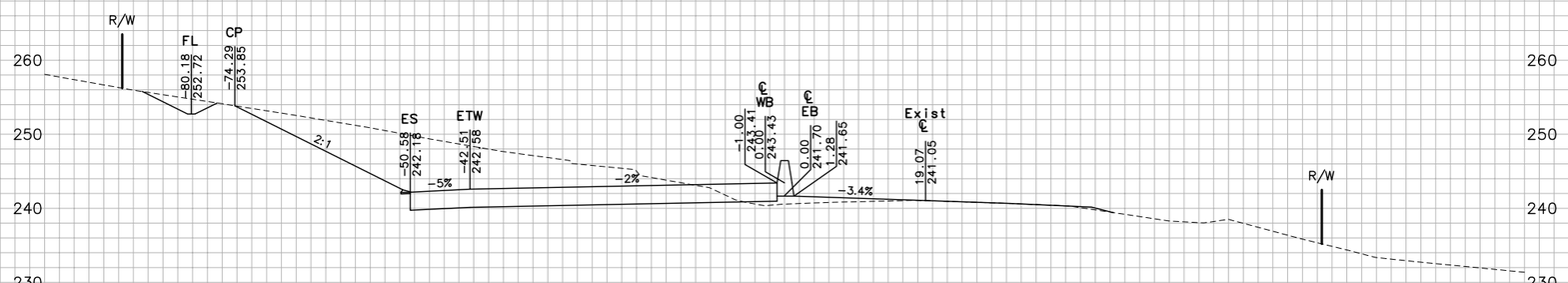

201+70.71

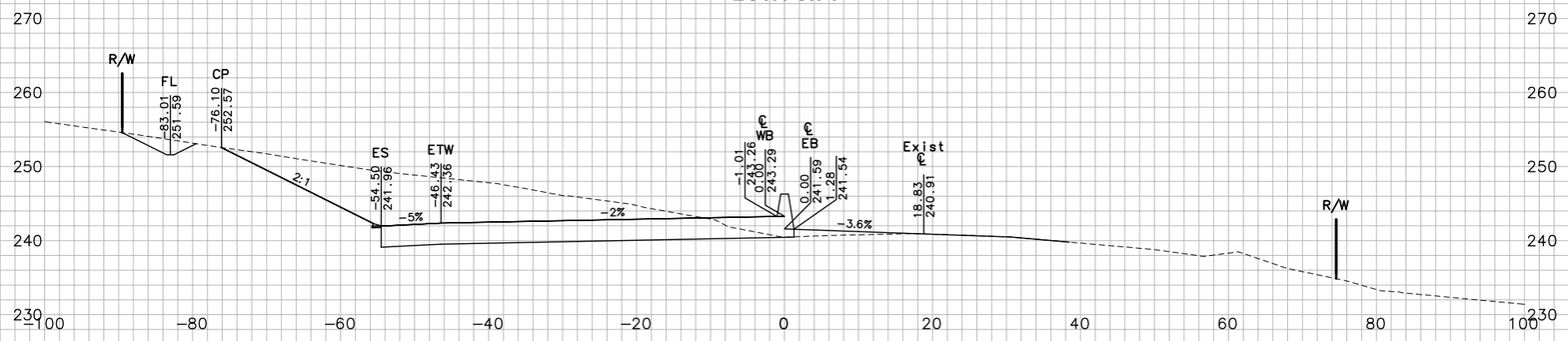

Dist	COUNTY	ROUTE	POST MILES TOTAL PROJECT
04	Nap	12	0.0/3.2

SHEET 74 OF 162

CROSS SECTIONS

SCALE: 1"=10'

FOR EARTHWORK DEVELOPMENT ONLY

0 1 2 3

USERNAME => Vluchessi

EA 264131

W:\Solano TA - 58-0151B SR 12 Jameson Canyon\CADD\Cross Sections\58-0151B-Cross Sections Plot Template 57-91_Napa.dwg 6/9/2011 7:57 PM

GROUND
PLOTTED BY TN DATE 10/2010
CHECKED BY JC DATE 10/2010
INKED BY _____ DATE _____
SURVEYED BY _____ DATE _____

TEMPLATE
PLOTTED BY TN DATE
CHECKED BY JC DATE
PLANIMETERED BY _____ DATE _____
FIELD BOOK NO _____ DATE _____

203+50.00

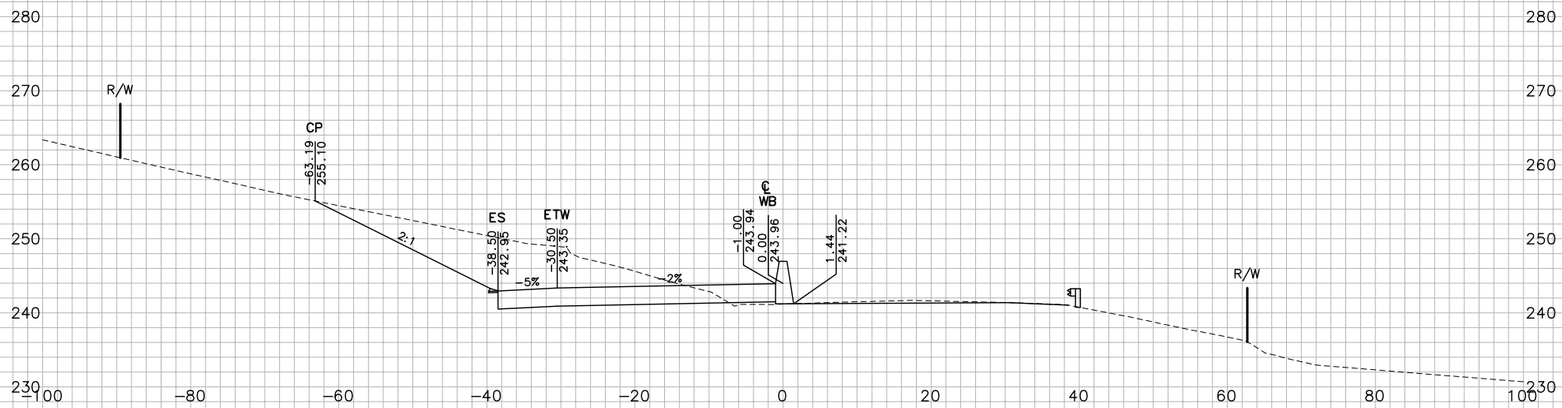

203+00.00

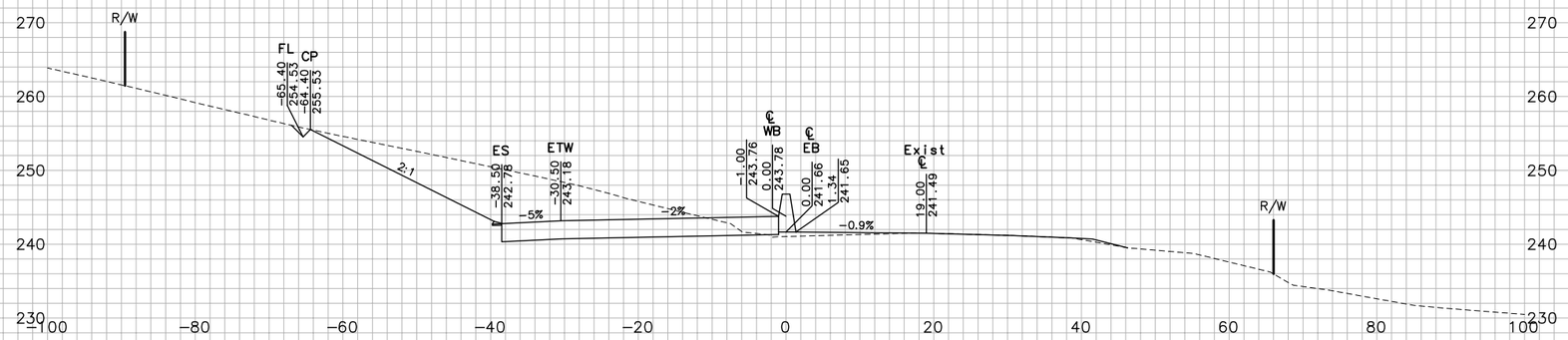

202+90.71

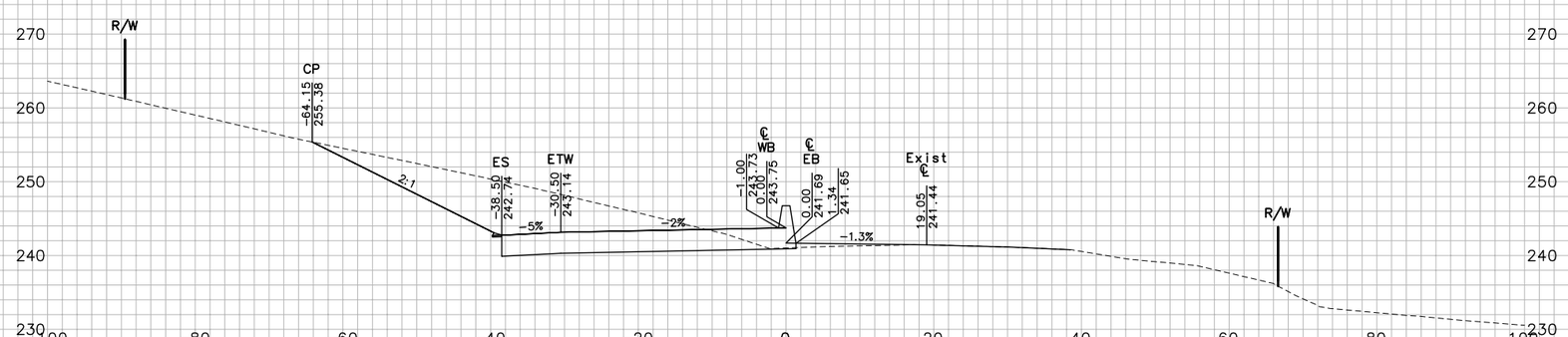

Dist	COUNTY	ROUTE	POST MILES TOTAL PROJECT
04	Nap	12	0.0/3.2

SHEET 75 OF 162

CROSS SECTIONS

SCALE: 1"=10'

FOR EARTHWORK DEVELOPMENT ONLY

0 1 2 3

USERNAME => Viuchessi

EA 264131

W:\Solano TA – 58-0151B SR 12 Jameson Canyon\CADD\Cross Sections\58-0151B-Cross Sections Plot Template 57-9i_Napa.dwg 6/9/2011 7:57 PM

PLOTTED BY _____ DATE 10/2010
CHECKED BY TN DATE 10/2010
INKED BY JC DATE _____
SURVEYED BY _____ DATE _____

GROUND
PLOTTED BY _____ DATE _____
CHECKED BY _____ DATE _____
INKED BY _____ DATE _____
SURVEYED BY _____ DATE _____

TEMPLATE
PLOTTED BY TN DATE _____
CHECKED BY JC DATE _____
PLANIMETERED BY _____ DATE _____
FIELD BOOK NO _____ DATE _____

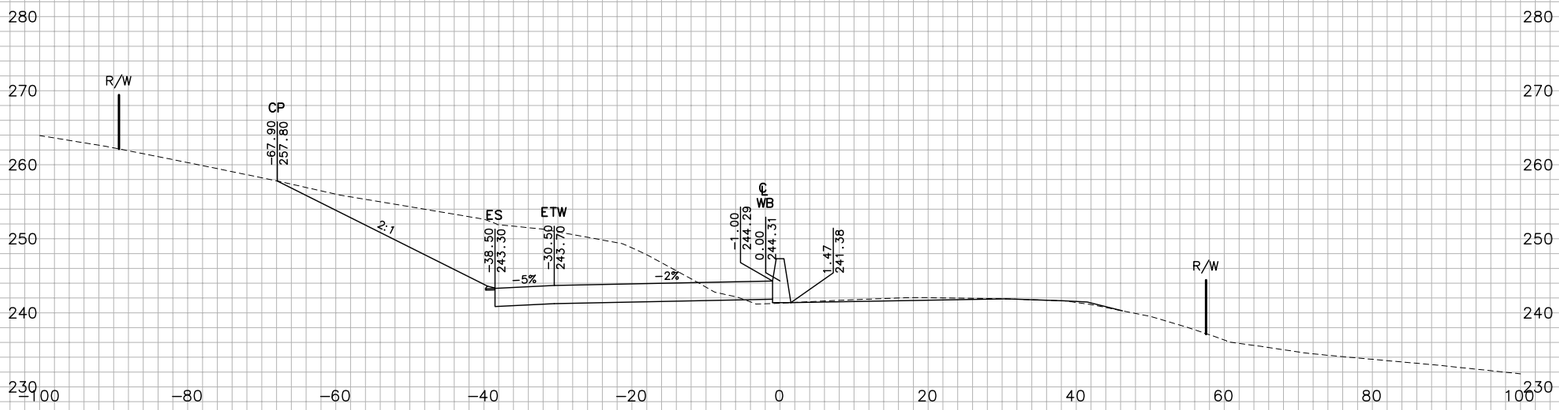

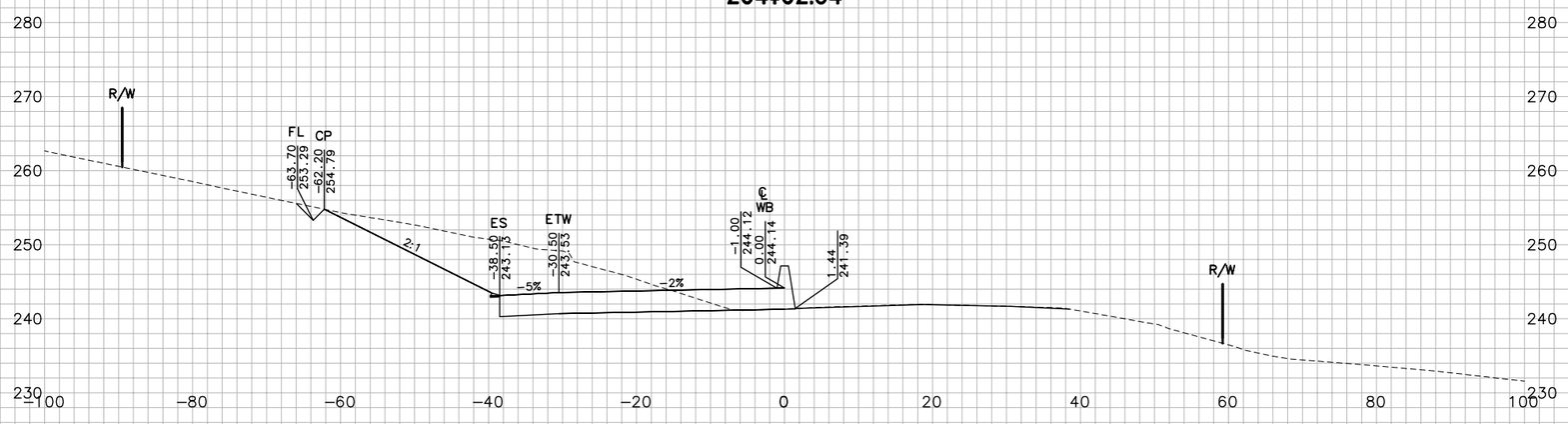

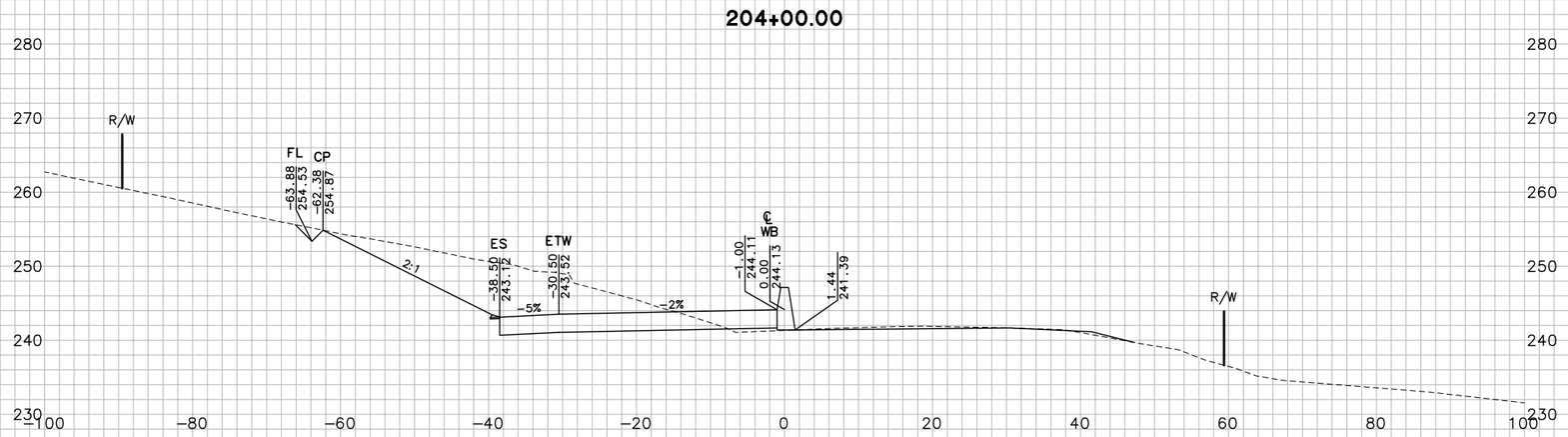

Dist	COUNTY	ROUTE	POST MILES TOTAL PROJECT
04	Nap	12	0.0/3.2

SHEET 76 OF 162

CROSS SECTIONS

SCALE: 1"=10'

FOR EARTHWORK DEVELOPMENT ONLY

0 1 2 3

USERNAME => Vluchessi

EA 264131

W:\Solano TA – 58-0151B SR 12 Jameson Canyon\CADD\Cross Sections\58-0151B-Cross Sections Plot Template 57-9i_Napa.dwg 6/10/2011 4:12 PM

GROUND
PLOTTED BY TN DATE 10/2010
CHECKED BY JC DATE 10/2010
INKED BY _____ DATE _____
SURVEYED BY _____ DATE _____

TEMPLATE
PLOTTED BY TN DATE 10/2010
CHECKED BY JC DATE 10/2010
PLANIMETERED BY _____ DATE _____
FIELD BOOK NO _____ DATE _____

205+50.00

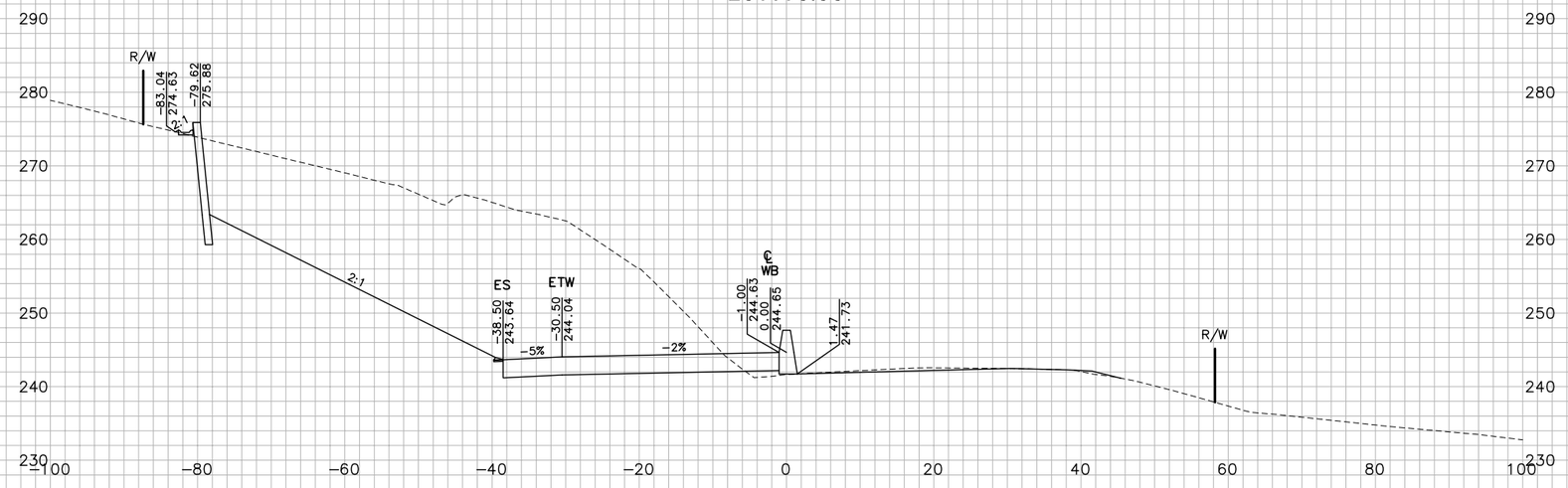

205+00.00

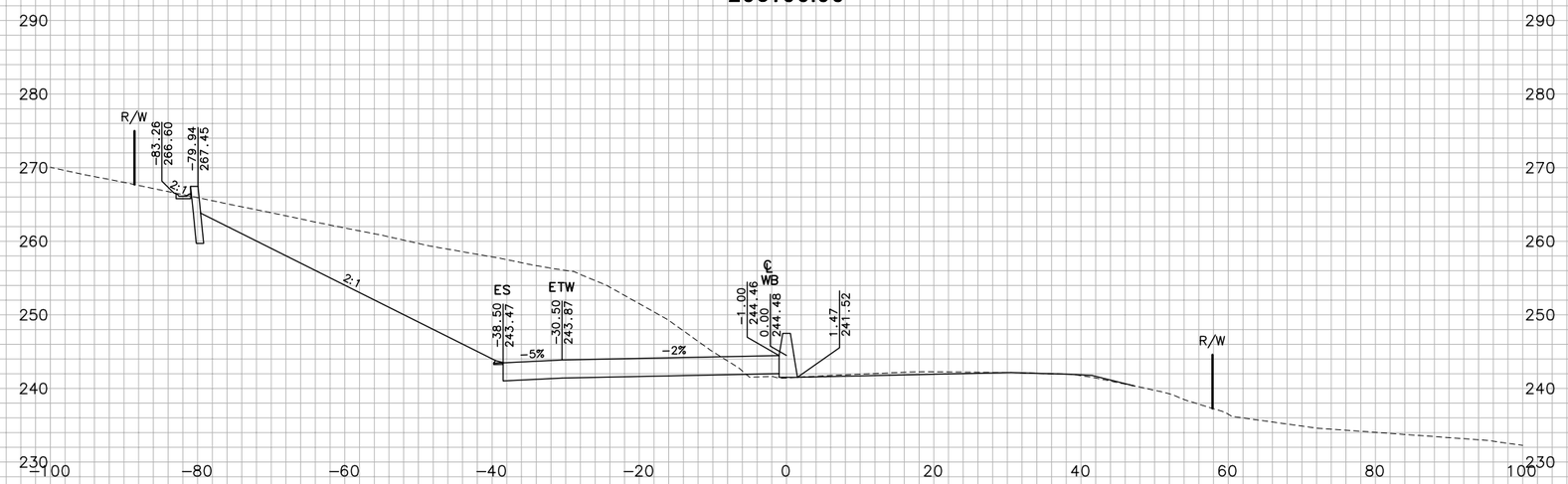

"JC" LINE

FOR EARTHWORK DEVELOPMENT ONLY

0 1 2 3

USERNAME => Ttnguyen

Dist	COUNTY	ROUTE	POST MILES TOTAL PROJECT
04	Nap	12	0.0/3.2

SHEET 77 OF 162

CROSS SECTIONS

SCALE: 1"=10'

EA 264131

W:\Solano TA – 58-0151B SR 12 Jameson Canyon\CADD\Cross Sections\58-0151B-Cross Sections Plot Template 57-9i_Napa.dwg 6/10/2011 4:12 PM

GROUND
PLOTTED BY TN DATE 10/2010
CHECKED BY JC DATE 10/2010
INKED BY _____ DATE _____
SURVEYED BY _____ DATE _____

TEMPLATE
PLOTTED BY TN DATE 10/2010
CHECKED BY JC DATE 10/2010
PLANIMETERED BY _____ DATE _____
FIELD BOOK NO _____ DATE _____

206+50.00

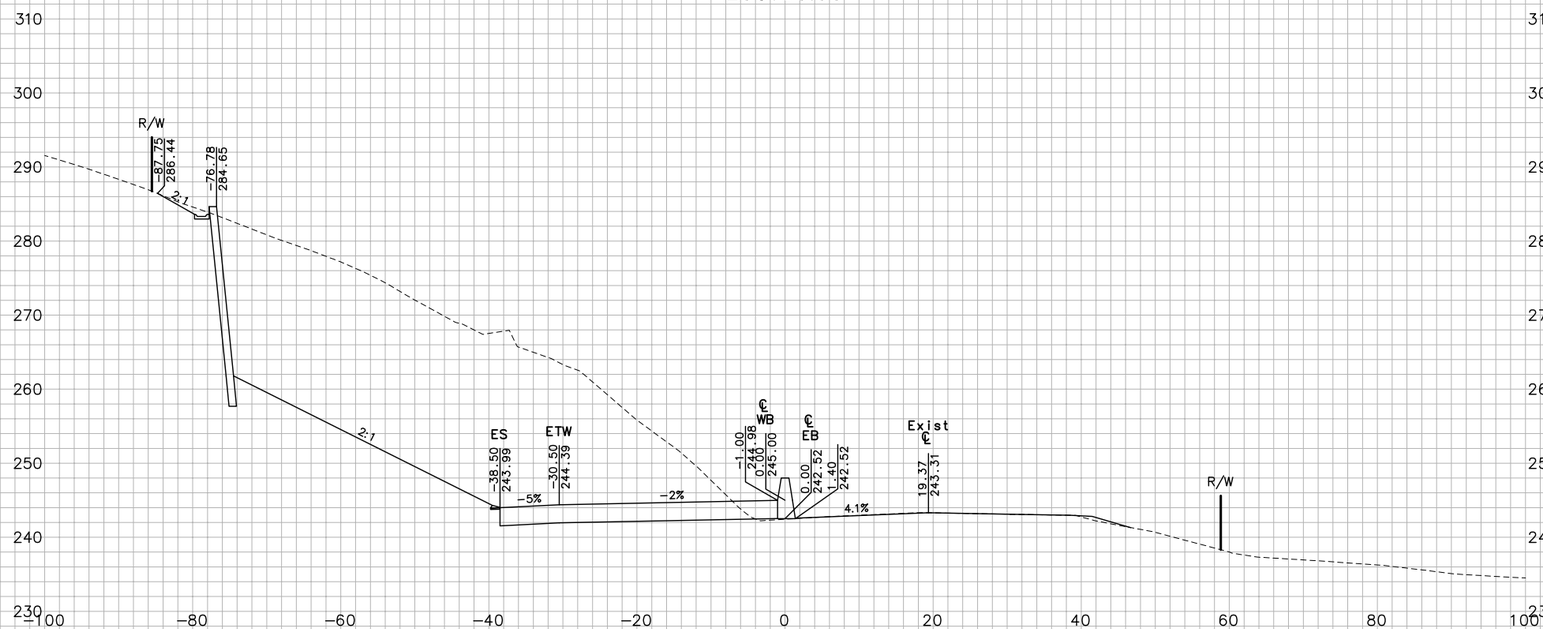

206+00.00

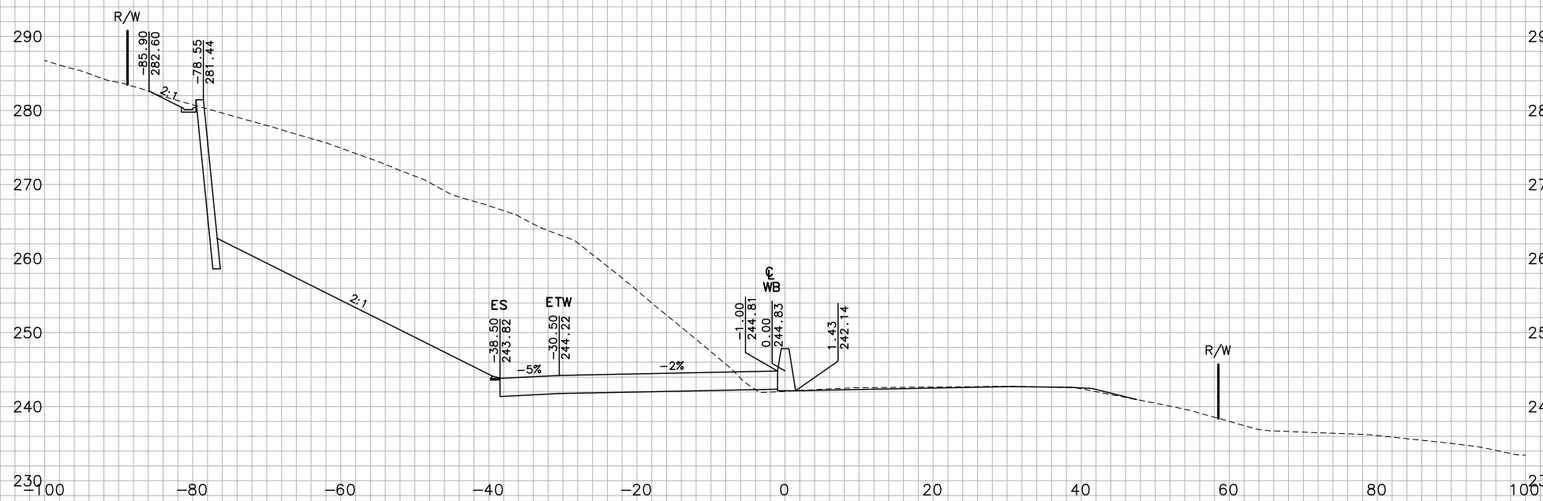

"JC" LINE

FOR EARTHWORK DEVELOPMENT ONLY

0 1 2 3

USERNAME => Ttnguyen

SHEET 78 OF 162

CROSS SECTIONS

SCALE: 1"=10'

EA 264131

Dist	COUNTY	ROUTE	POST MILES TOTAL PROJECT
04	Nap	12	0.0/3.2

W:\Solano TA – 58-0151B SR 12 Jameson Canyon\CADD\Cross Sections\58-0151B-Cross Sections Plot Template 57-91_Napa.dwg 6/10/2011 4:13 PM

GROUND
PLOTTED BY TN DATE 10/2010
CHECKED BY JC DATE 10/2010
INKED BY DATE
SURVEYED BY DATE

TEMPLATE
PLOTTED BY TN DATE 10/2010
CHECKED BY JC DATE 10/2010
PLANIMETERED BY DATE
FIELD BOOK NO DATE

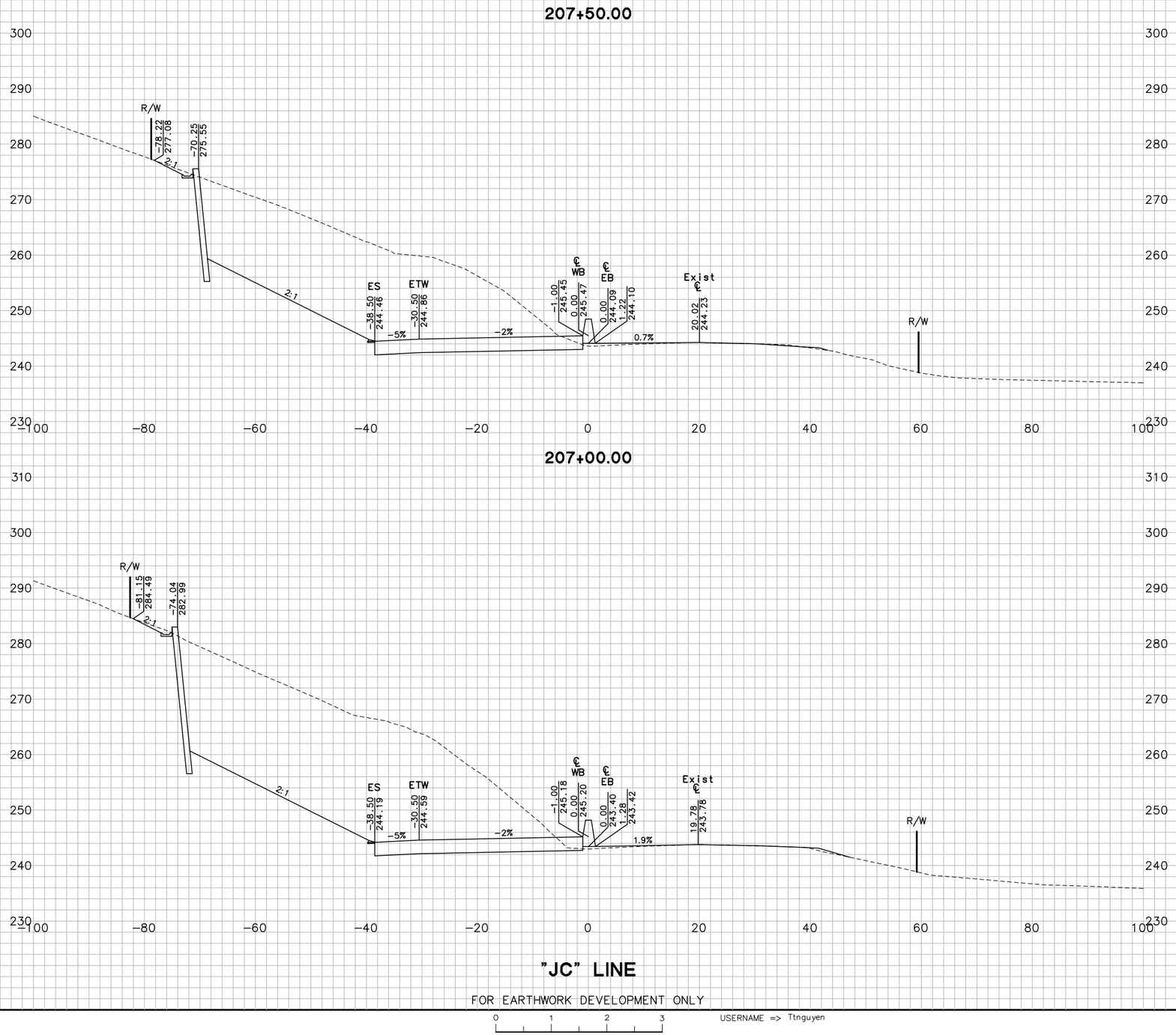

"JC" LINE

FOR EARTHWORK DEVELOPMENT ONLY

0 1 2 3

USERNAME => Ttnguyen

Dist	COUNTY	ROUTE	POST MILES TOTAL PROJECT
04	Nap	12	0.0/3.2

SHEET 79 OF 162

CROSS SECTIONS

SCALE: 1"=10'

EA 264131

W:\Solano TA – 58-0151B SR 12 Jameson Canyon\CADD\Cross Sections\58-0151B-Cross Sections Plot Template 57-91_Napa.dwg 6/9/2011 7:58 PM

GROUND
PLOTTED BY TN DATE 10/2010
CHECKED BY JC DATE 10/2010
INKED BY DATE
SURVEYED BY DATE

TEMPLATE
PLOTTED BY TN DATE 10/2010
CHECKED BY JC DATE 10/2010
PLANIMETERED BY DATE
FIELD BOOK NO DATE

207+65.00

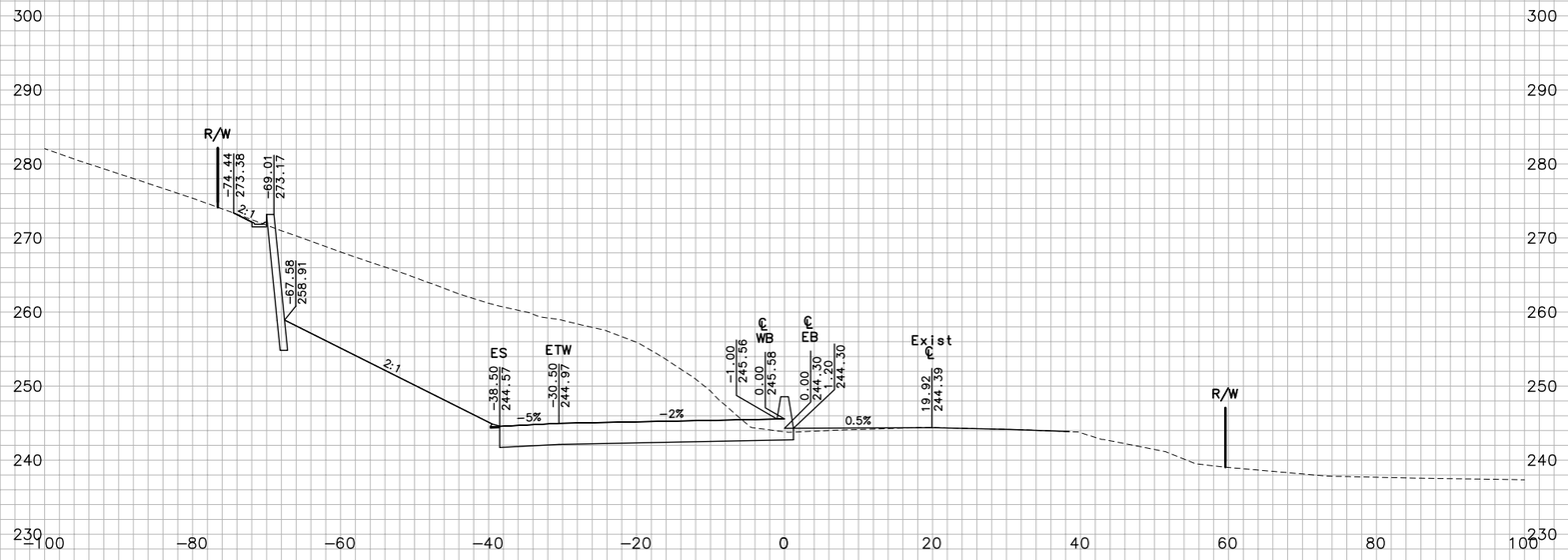

207+52.69

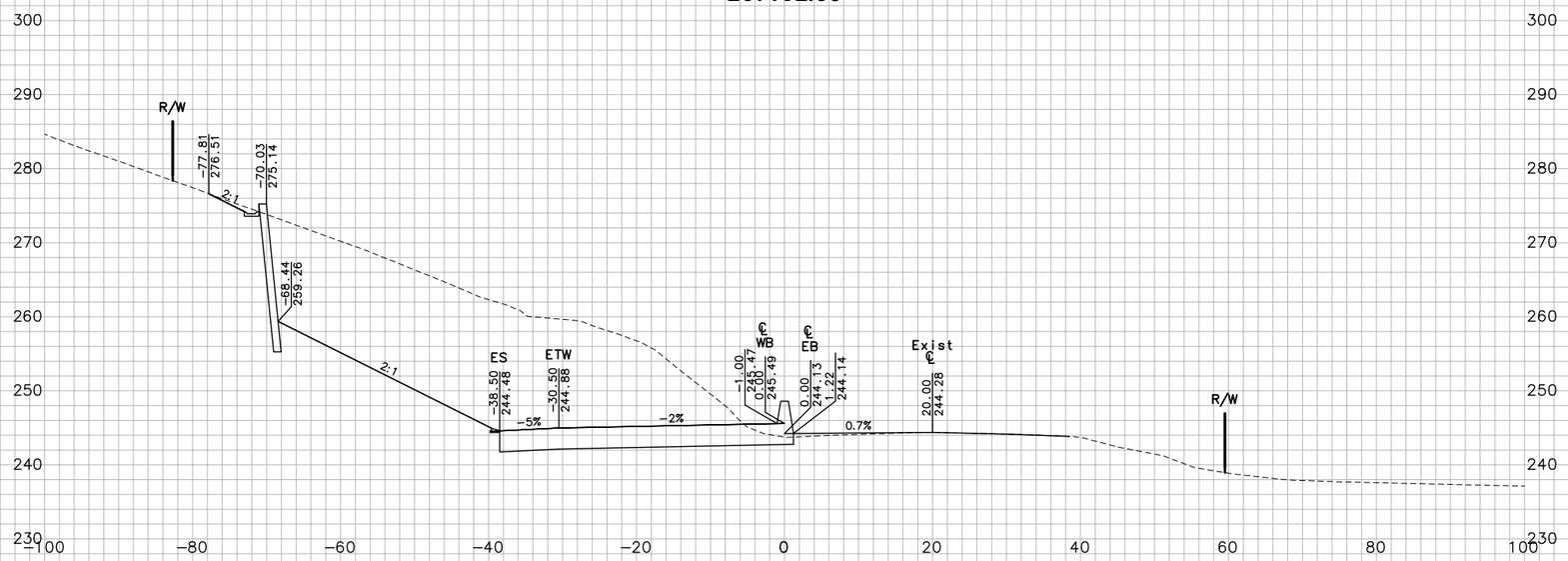

"JC" LINE

FOR EARTHWORK DEVELOPMENT ONLY

0 1 2 3

USERNAME => Vluchessi

Dist	COUNTY	ROUTE	POST MILES TOTAL PROJECT
04	Nap	12	0.0/3.2

SHEET 80 OF 162

CROSS SECTIONS

SCALE: 1"=10'

EA 264131

W:\Solano TA – 58-0151B SR 12 Jameson Canyon\CADD\Cross Sections\58-0151B-Cross Sections Plot Template 57-9i_Napa.dwg 6/9/2011 7:59 PM

GROUND
PLOTTED BY TN DATE 10/2010
CHECKED BY JC DATE 10/2010
INKED BY DATE
SURVEYED BY DATE

TEMPLATE
PLOTTED BY TN DATE 10/2010
CHECKED BY JC DATE 10/2010
PLANIMETERED BY DATE
FIELD BOOK NO DATE

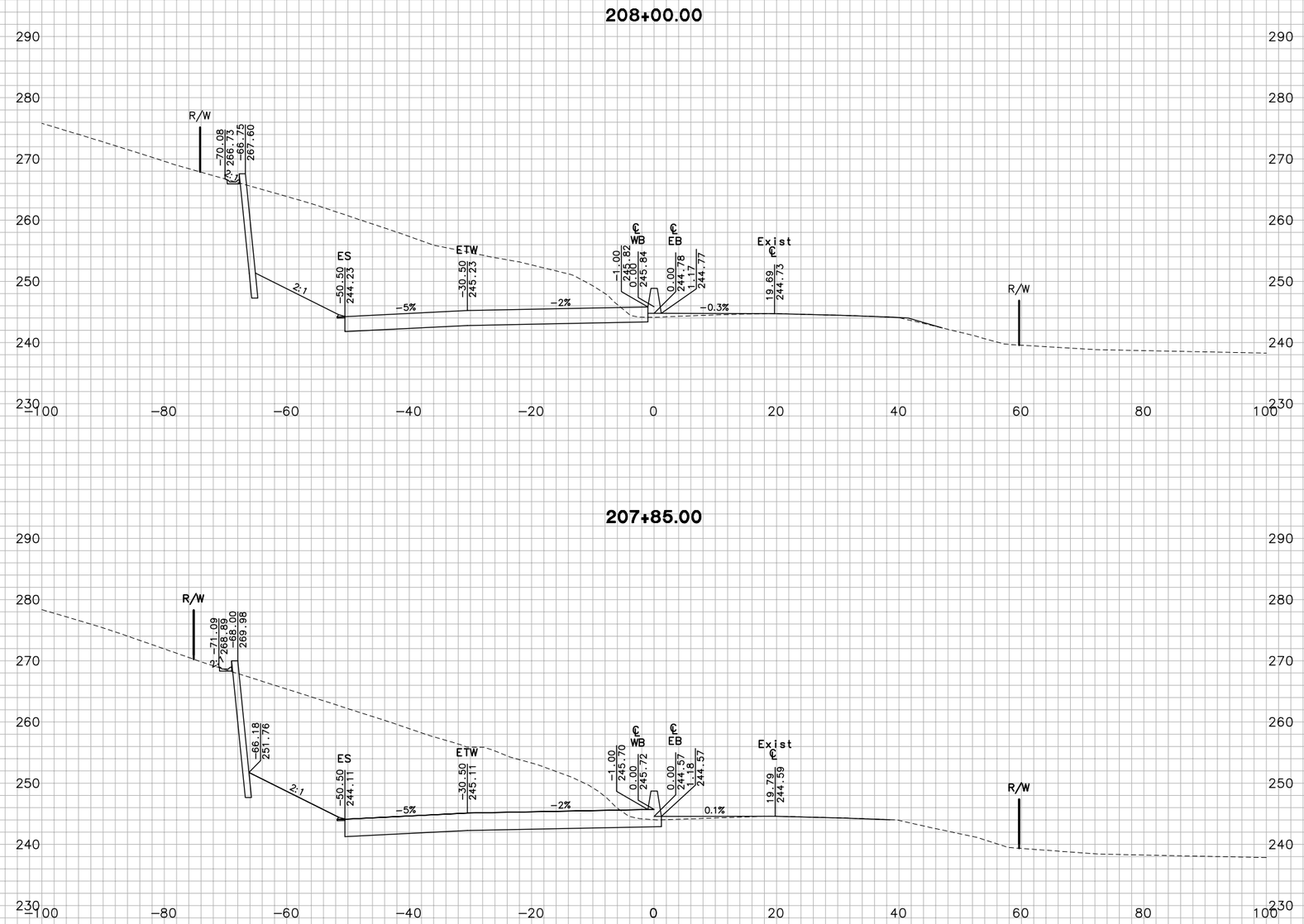

"JC" LINE

FOR EARTHWORK DEVELOPMENT ONLY

0 1 2 3

USERNAME => Vluchessi

Dist	COUNTY	ROUTE	POST MILES TOTAL PROJECT
04	Nap	12	0.0/3.2

SHEET 81 OF 162

CROSS SECTIONS

SCALE: 1"=10'

EA 264131

W:\Solano TA – 58-0151B SR 12 Jameson Canyon\CADD\Cross Sections\58-0151B-Cross Sections Plot Template 57-9i_Napa.dwg 6/9/2011 7:59 PM

GROUND
PLOTTED BY TN DATE 10/2010
CHECKED BY JC DATE 10/2010
INKED BY _____ DATE _____
SURVEYED BY _____ DATE _____

TEMPLATE
PLOTTED BY TN DATE 10/2010
CHECKED BY JC DATE 10/2010
PLANIMETERED BY _____ DATE _____
FIELD BOOK NO _____ DATE _____

209+00.00

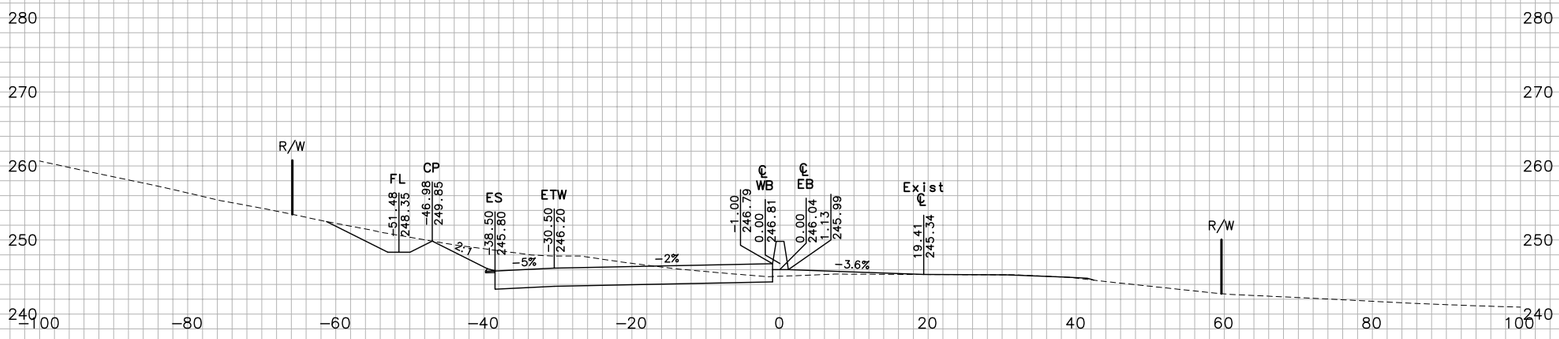

208+50.00

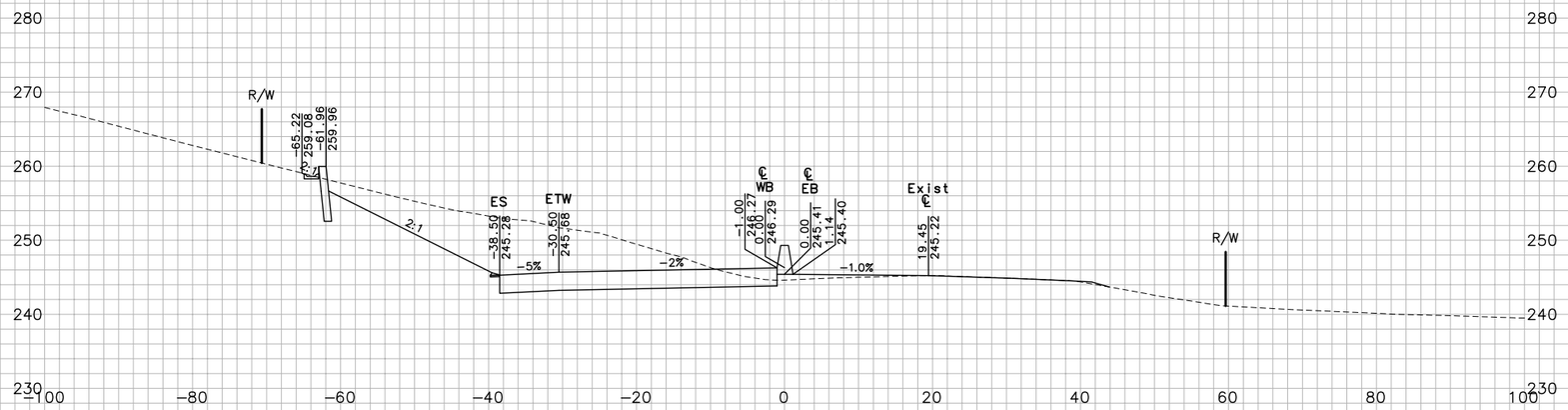

208+30.00

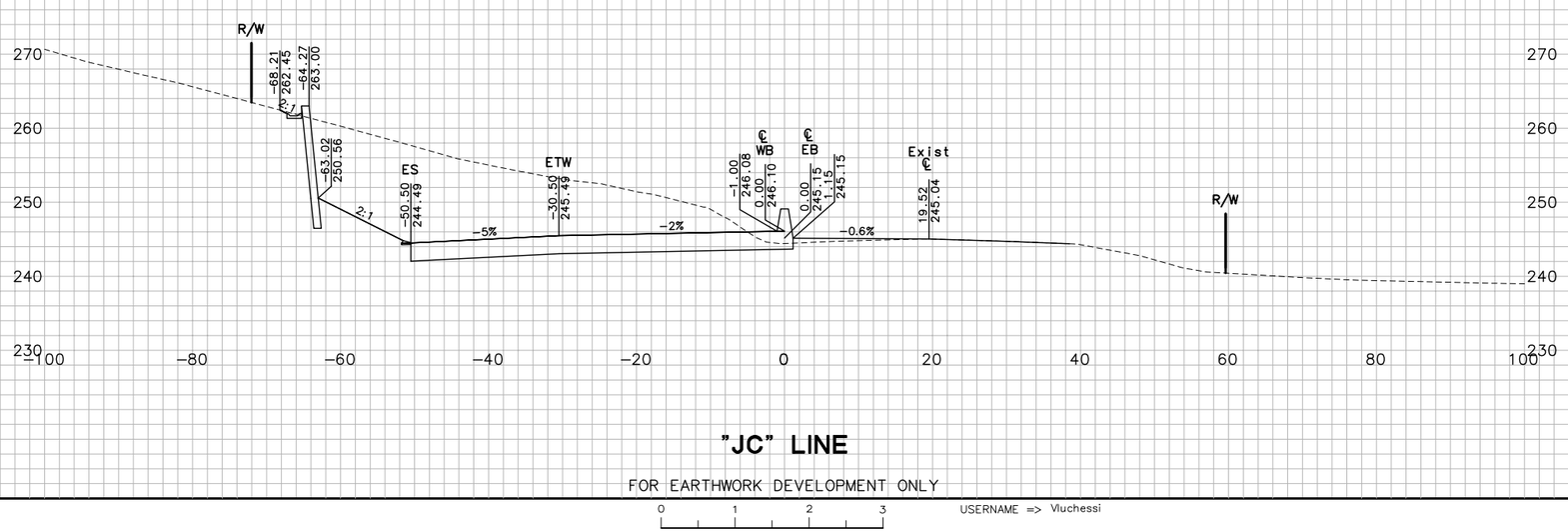

"JC" LINE

FOR EARTHWORK DEVELOPMENT ONLY

0 1 2 3

USERNAME => Vluchessi

Dist	COUNTY	ROUTE	POST MILES TOTAL PROJECT
04	Nap	12	0.0/3.2

CROSS SECTIONS

SCALE: 1"=10'

EA 264131

W:\Solano TA - 58-0151B SR 12 Jameson Canyon\CADD\Cross Sections\58-0151B-Cross Sections Plot Template 57-9i_Napa.dwg 6/9/2011 7:59 PM

GROUND
PLOTTED BY TN DATE 10/2010
CHECKED BY JC DATE 10/2010
INKED BY _____ DATE _____
SURVEYED BY _____ DATE _____

TEMPLATE
PLOTTED BY TN DATE
CHECKED BY JC DATE
PLANIMETERED BY _____ DATE
FIELD BOOK NO _____ DATE

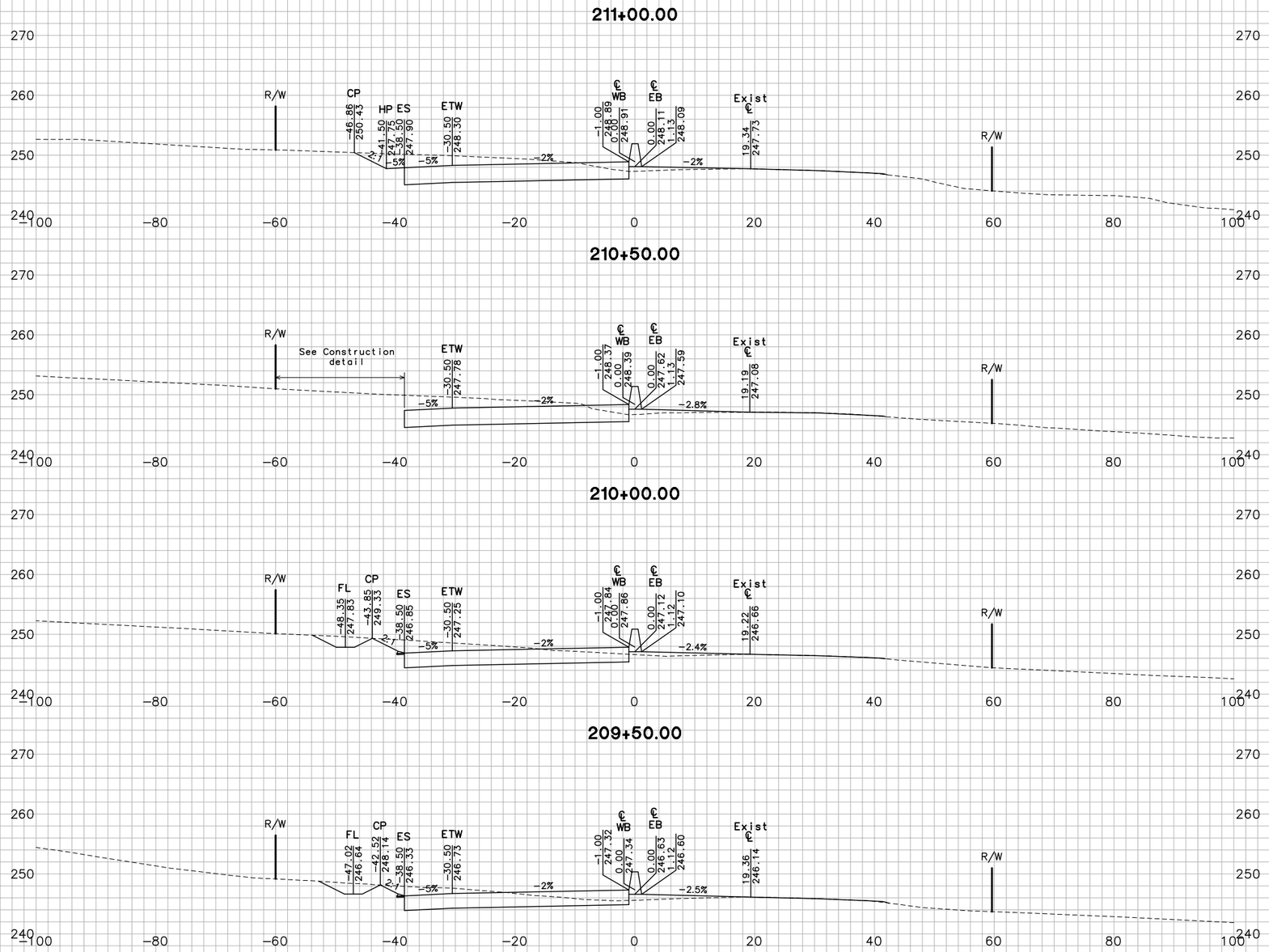

"JC" LINE

FOR EARTHWORK DEVELOPMENT ONLY

0 1 2 3

USERNAME => Viuchessi

Dist	COUNTY	ROUTE	POST MILES TOTAL PROJECT
04	Nap	12	0.0/3.2

SHEET 83 OF 162

CROSS SECTIONS

SCALE: 1"=10'

EA 264131

W:\Solano TA – 58-0151B SR 12 Jameson Canyon\CADD\Cross Sections\58-0151B-Cross Sections Plot Template 57-9i_Napa.dwg 6/9/2011 7:59 PM

GROUND
PLOTTED BY TN DATE 10/2010
CHECKED BY JC DATE 10/2010
INKED BY _____ DATE _____
SURVEYED BY _____ DATE _____

TEMPLATE
PLOTTED BY TN DATE 10/2010
CHECKED BY JC DATE 10/2010
PLANIMETERED BY _____ DATE _____
FIELD BOOK NO _____ DATE _____

212+00.00

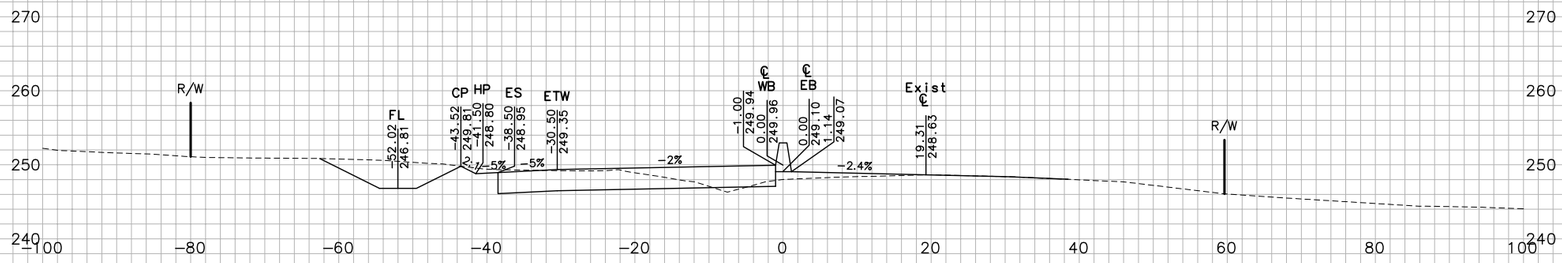

211+85.00

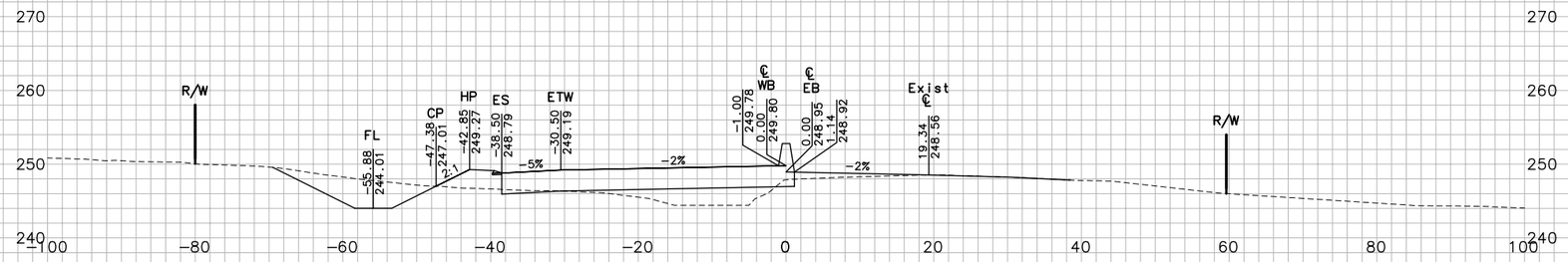

211+65.00

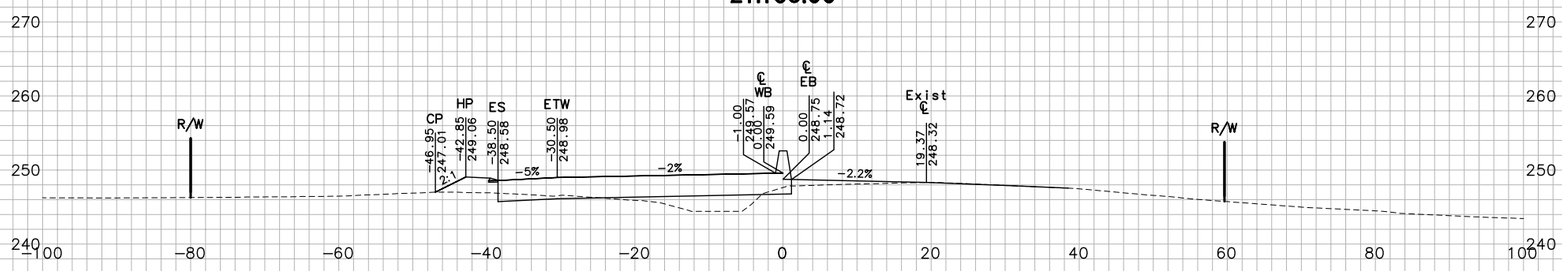

211+50.00

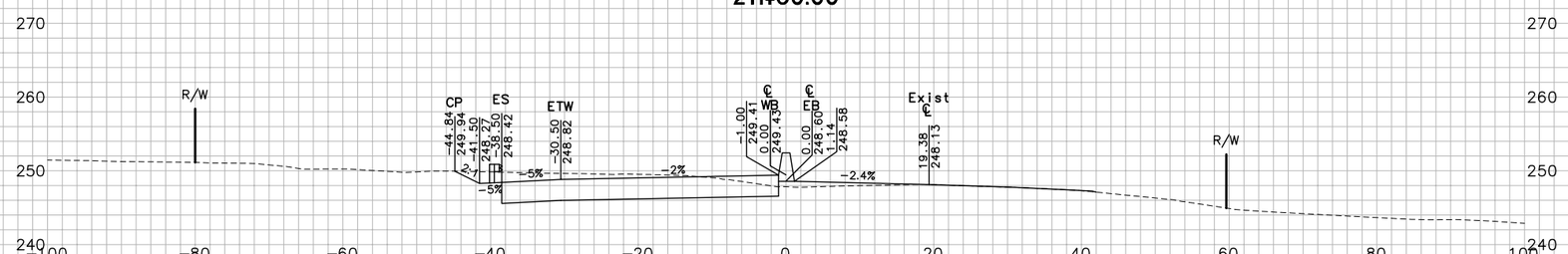

"JC" LINE

FOR EARTHWORK DEVELOPMENT ONLY

0 1 2 3

USERNAME => Viuchessi

Dist	COUNTY	ROUTE	POST MILES TOTAL PROJECT
04	Nap	12	0.0/3.2

CROSS SECTIONS

SCALE: 1"=10'

EA 264131

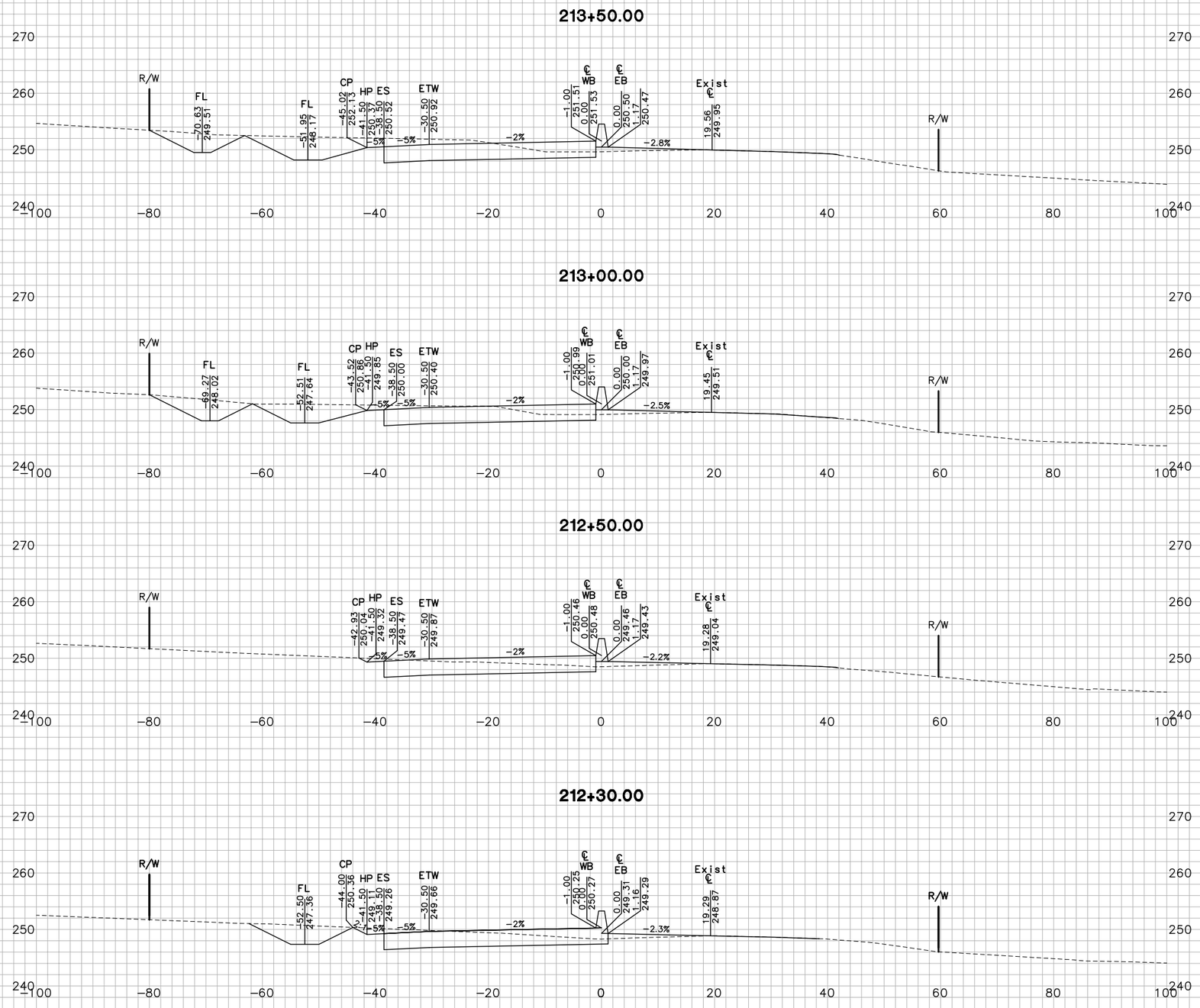

"JC" LINE

FOR EARTHWORK DEVELOPMENT ONLY

0 1 2 3

USERNAME => Vluchessi

SHEET 85 OF 162

CROSS SECTIONS

SCALE: 1"=10'

EA 264131

Dist	COUNTY	ROUTE	POST MILES TOTAL PROJECT
04	Nap	12	0.0/3.2

GROUND

PLOTTED BY	TN	DATE 10/2010
CHECKED BY	JC	DATE 10/2010
INKED BY		DATE
SURVEYED BY		DATE

TEMPLATE

PLOTTED BY	TN	DATE 10/2010
CHECKED BY	JC	DATE 10/2010
PLANIMETERED BY		DATE
FIELD BOOK NO		DATE

W:\Solano TA - 58-0151B SR 12 Jameson Canyon\CADD\Cross Sections\58-0151B-Cross Sections Plot Template 57-91_Napa.dwg 6/9/2011 8:00 PM

W:\Solano TA - 58-0151B SR 12 Jameson Canyon\CADD\Cross Sections\58-0151B-Cross Sections Plot Template 57-9i_Napa.dwg 6/9/2011 8:00 PM

PLOTTED BY ____ DATE 10/2010
CHECKED BY ____ DATE 10/2010
INKED BY ____ DATE ____
SURVEYED BY ____ DATE ____

GROUND
TN ____ DATE 10/2010
JC ____ DATE 10/2010

TEMPLATE
TN ____ DATE 10/2010
JC ____ DATE 10/2010

PLOTTED BY ____ DATE ____
CHECKED BY ____ DATE ____
PLANIMETERED BY ____ DATE ____
FIELD BOOK NO ____ DATE ____

215+00.00

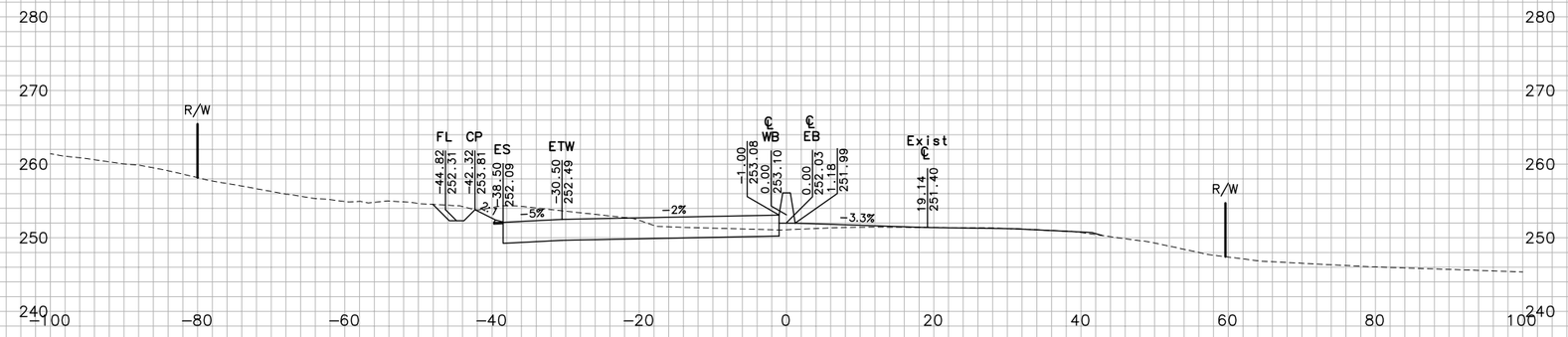

214+50.00

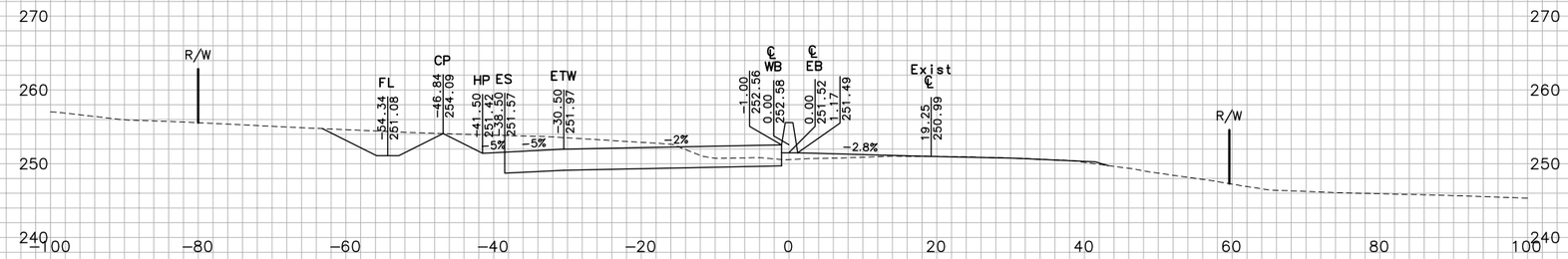

214+00.00

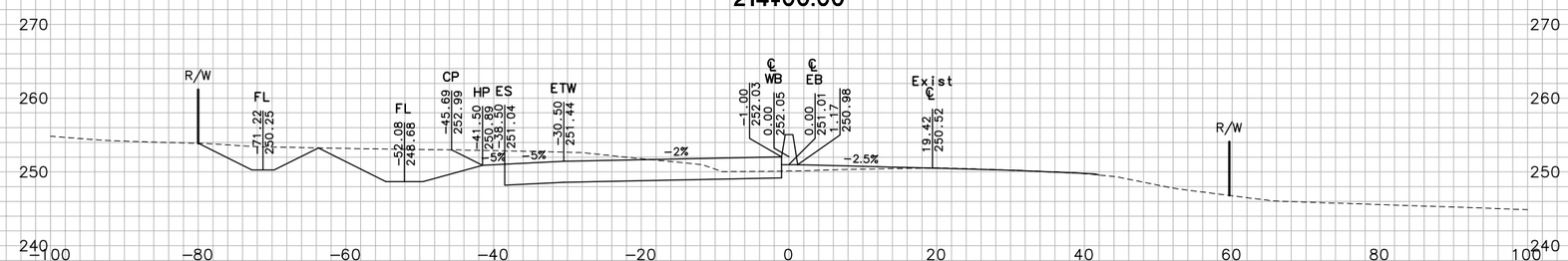

"JC" LINE

FOR EARTHWORK DEVELOPMENT ONLY

0 1 2 3

USERNAME => Vluchessi

Dist	COUNTY	ROUTE	POST MILES TOTAL_PROJECT
04	Nap	12	0.0/3.2

SHEET 86 OF 162

CROSS SECTIONS

SCALE: 1"=10'

EA 264131

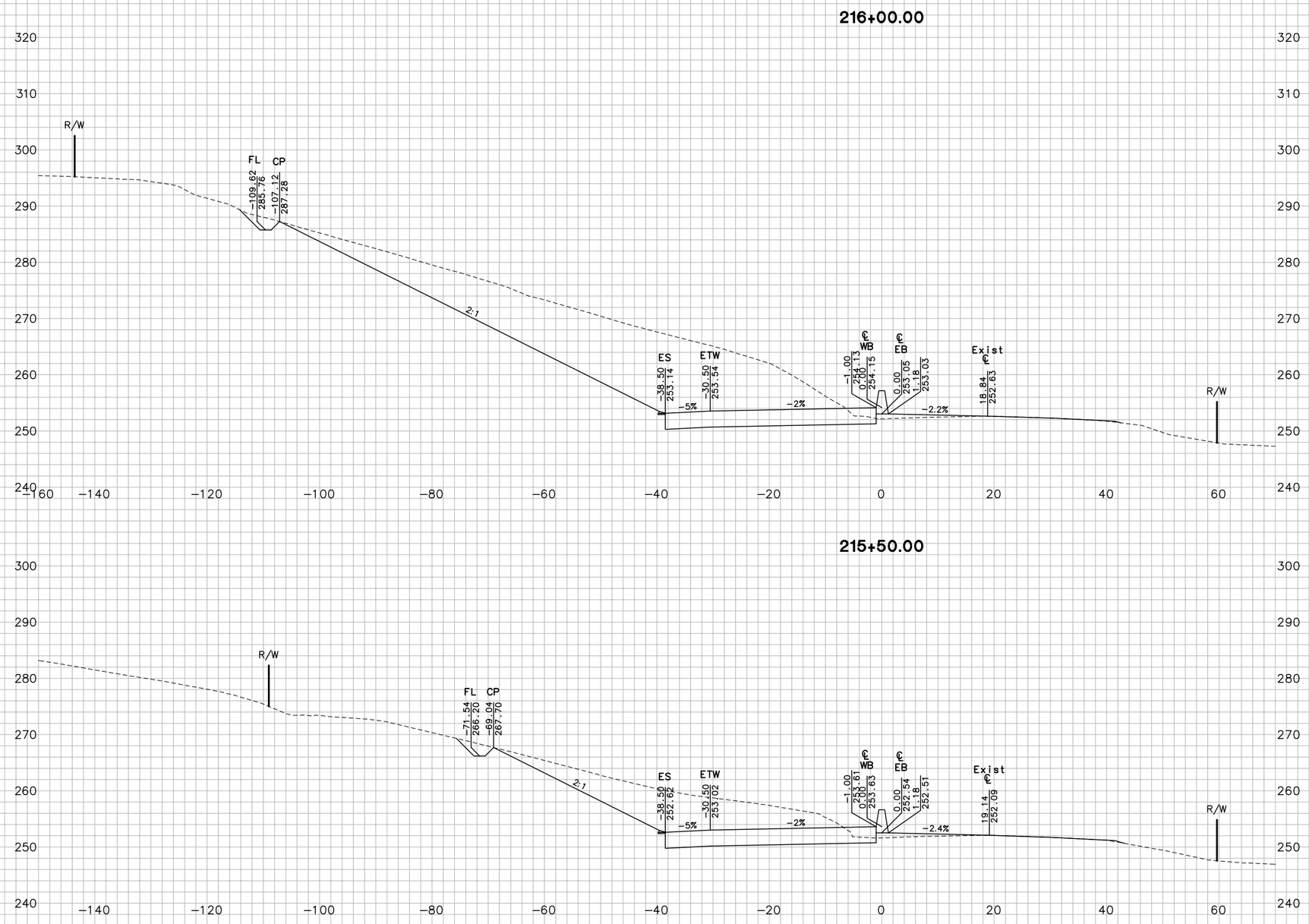

"JC" LINE

FOR EARTHWORK DEVELOPMENT ONLY

0 1 2 3

USERNAME => Vluchessi

SHEET 87 OF 162

CROSS SECTIONS

SCALE: 1"=10'

EA 264131

Dist	COUNTY	ROUTE	POST MILES TOTAL PROJECT
04	Nap	12	0.0/3.2

GROUND

PLOTTED BY	TN	DATE 10/2010
CHECKED BY	JC	DATE 10/2010
INKED BY		DATE
SURVEYED BY		DATE

TEMPLATE

PLOTTED BY	TN	DATE 10/2010
CHECKED BY	JC	DATE 10/2010
PLANIMETERED BY		DATE
FIELD BOOK NO		DATE

W:\Solano TA - 58-0151B SR 12 Jameson Canyon\CADD\Cross Sections\58-0151B-Cross Sections Plot Template 57-91_Napa.dwg 6/9/2011 8:00 PM

W:\Solano TA – 58-0151B SR 12 Jameson Canyon\CADD\Cross Sections\58-0151B-Cross Sections Plot Template 57-9i_Napa.dwg 6/9/2011 8:00 PM

PLOTTED BY		DATE	10/2010
CHECKED BY		DATE	10/2010
INKED BY		DATE	
SURVEYED BY		DATE	
GROUND			
PLOTTED BY	TN	DATE	10/2010
CHECKED BY	JC	DATE	10/2010
PLANIMETERED BY		DATE	
FIELD BOOK NO		DATE	
TEMPLATE			
PLOTTED BY	TN	DATE	10/2010
CHECKED BY	JC	DATE	10/2010
INKED BY		DATE	
SURVEYED BY		DATE	

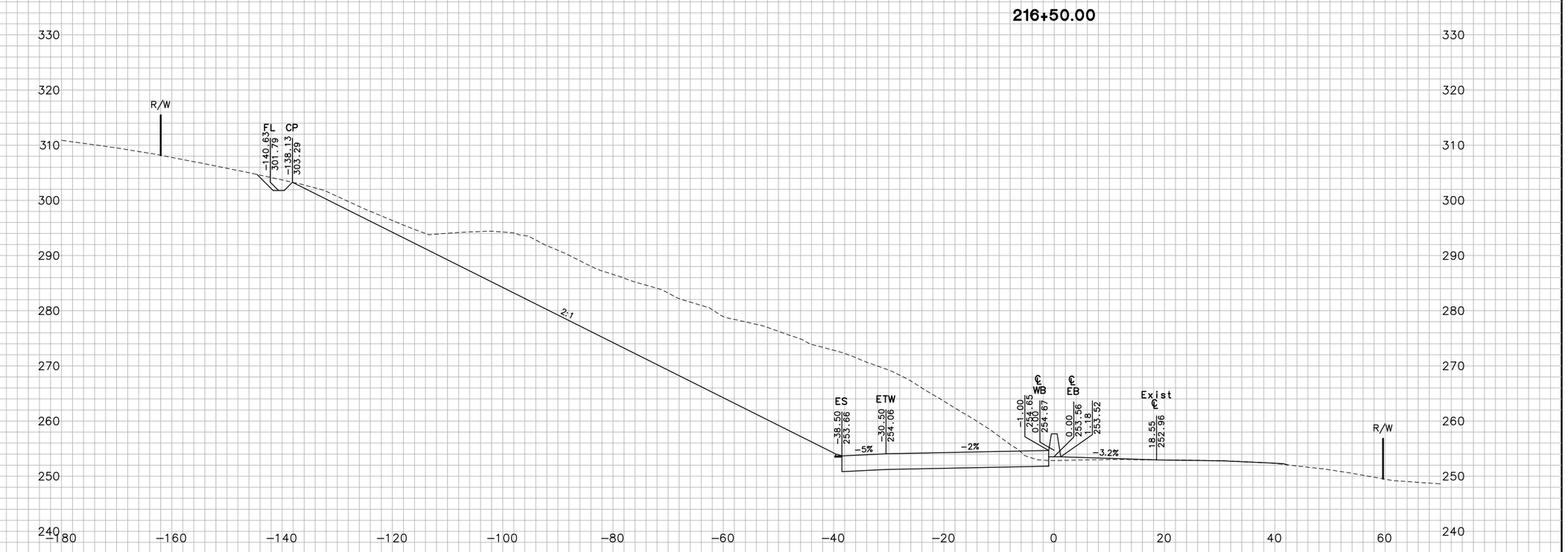

"JC" LINE

FOR EARTHWORK DEVELOPMENT ONLY

0 1 2 3

USERNAME => Vluchessi

Dist	COUNTY	ROUTE	POST MILES TOTAL PROJECT
04	Nap	12	0.0/3.2

SHEET 88 OF 162

CROSS SECTIONS

SCALE: 1"=10'

EA 264131

W:\Solano TA – 58-0151B SR 12 Jameson Canyon\CADD\Cross Sections\58-0151B-Cross Sections Plot Template 57-9i_Napa.dwg 6/9/2011 8:01 PM

PLOTTED BY	GROUND	
CHECKED BY	TN	DATE 10/2010
INKED BY	JC	DATE 10/2010
SURVEYED BY		DATE

PLOTTED BY	TEMPLATE	
CHECKED BY	TN	DATE 10/2010
PLANIMETERED BY	JC	DATE 10/2010
FIELD BOOK NO		DATE

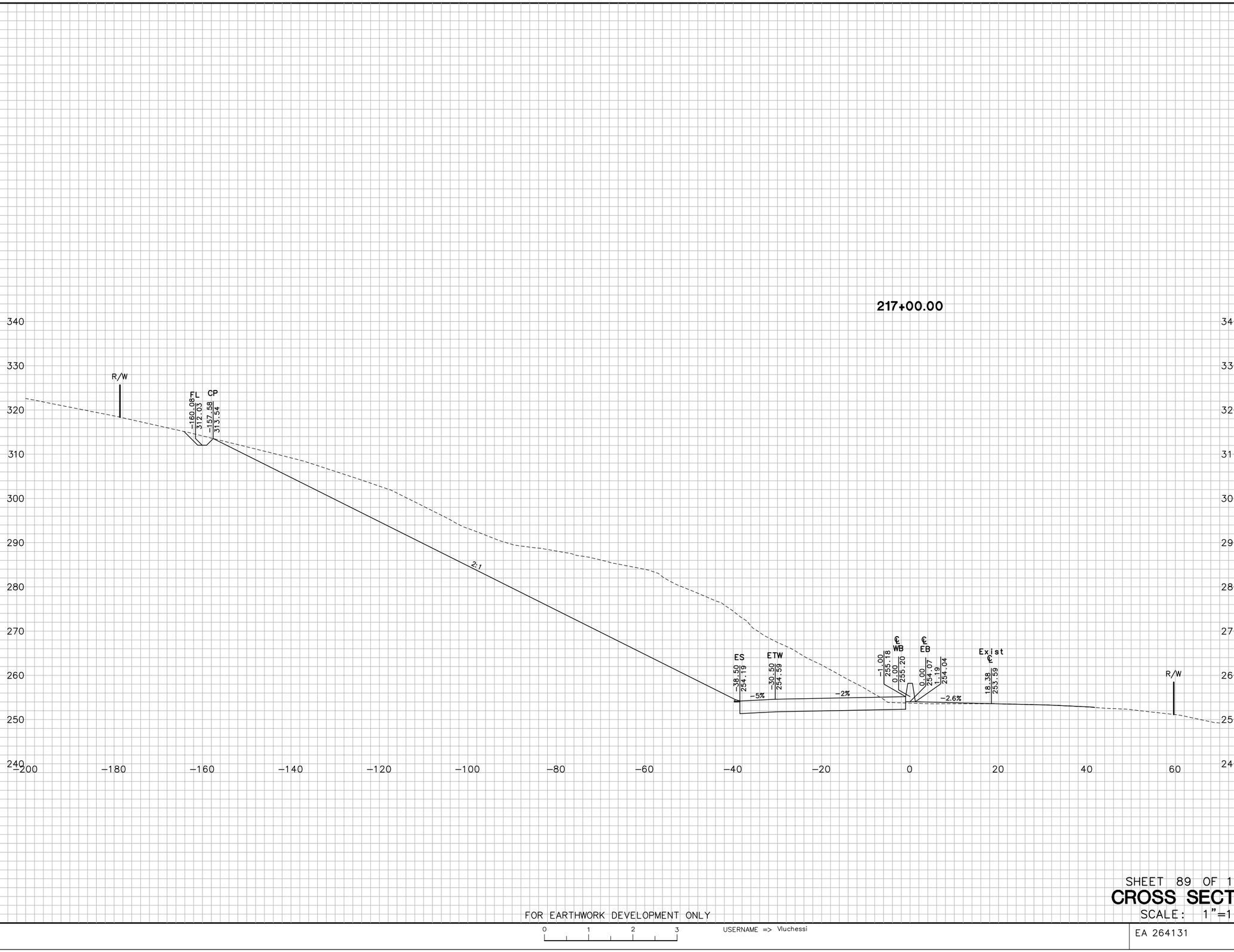

FOR EARTHWORK DEVELOPMENT ONLY

0 1 2 3

USERNAME => Vluchessi

Dist	COUNTY	ROUTE	POST MILES TOTAL PROJECT
04	Nap	12	0.0/3.2

SHEET 89 OF 162

CROSS SECTIONS

SCALE: 1"=10'

EA 264131

W:\Solano TA – 58-0151B SR 12 Jameson Canyon\CADD\Cross Sections\58-0151B-Cross Sections Plot Template 57-9i_Napa.dwg 6/9/2011 8:01 PM

GROUND
PLOTTED BY TN DATE 10/2010
CHECKED BY JC DATE 10/2010
INKED BY DATE
SURVEYED BY DATE

TEMPLATE
PLOTTED BY TN DATE 10/2010
CHECKED BY JC DATE 10/2010
PLANIMETERED BY DATE
FIELD BOOK NO DATE

217+50.00

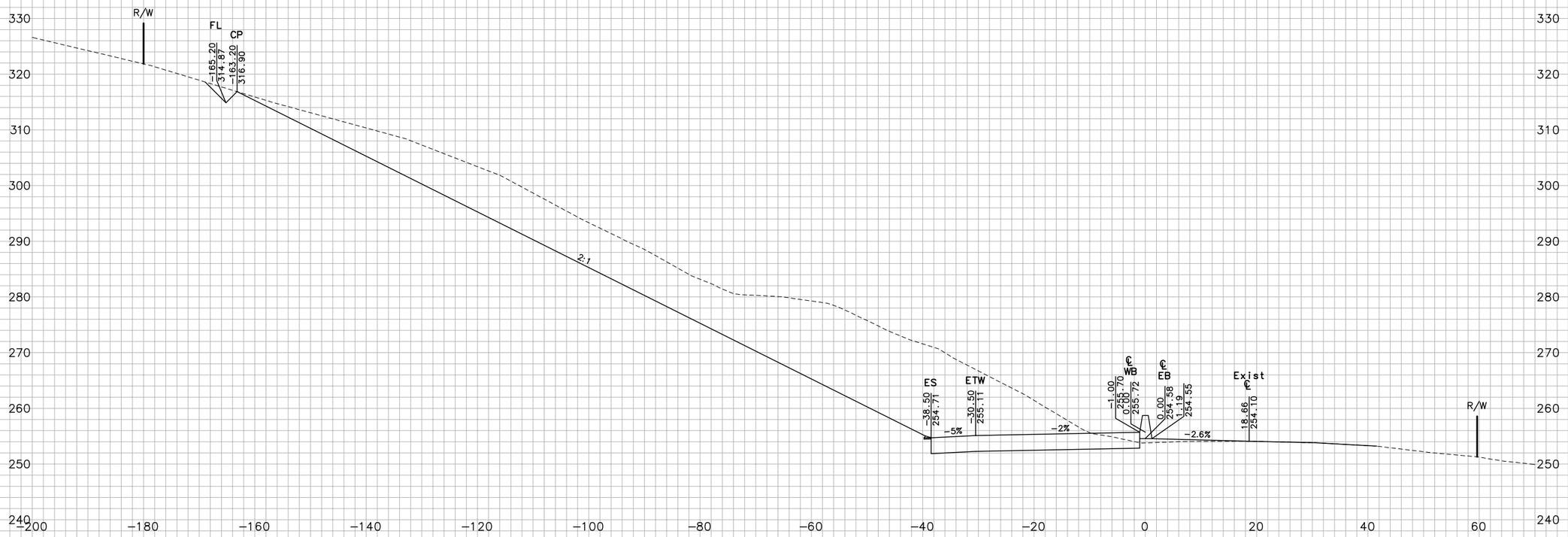

FOR EARTHWORK DEVELOPMENT ONLY

0 1 2 3

USERNAME => Vluchessi

Dist	COUNTY	ROUTE	POST MILES TOTAL PROJECT
04	Nap	12	0.0/3.2

SHEET 90 OF 162

CROSS SECTIONS

SCALE: 1"=10'

EA 264131

W:\Solano TA - 58-0151B SR 12 Jameson Canyon\CADD\Cross Sections\58-0151B-Cross Sections Plot Template 57-91_Napa.dwg 6/9/2011 8:01 PM

TEMPLATE

PLOTTED BY	TN	DATE
CHECKED BY	JC	DATE
INKED BY		DATE
SURVEYED BY		DATE

GROUND

PLOTTED BY	TN	DATE 10/2010
CHECKED BY	JC	DATE 10/2010
INKED BY		DATE
SURVEYED BY		DATE

PLOTTED BY		DATE
CHECKED BY		DATE
PLANIMETERED BY		DATE
FIELD BOOK NO		DATE

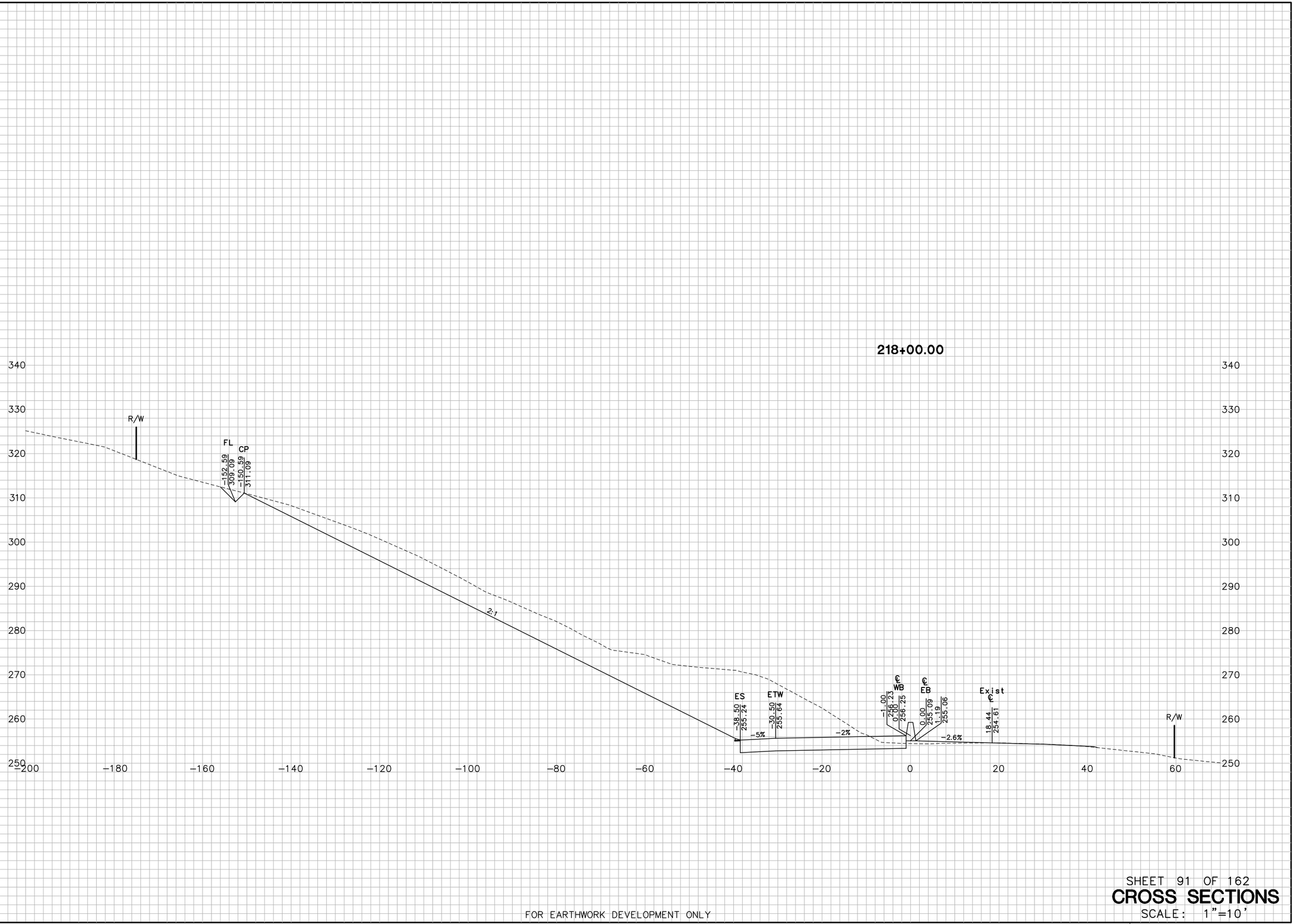

Dist	COUNTY	ROUTE	POST MILES TOTAL PROJECT
04	Nap	12	0.0/3.2

SHEET 91 OF 162

CROSS SECTIONS

SCALE: 1"=10'

FOR EARTHWORK DEVELOPMENT ONLY

0 1 2 3

USERNAME => Viuchessi

EA 264131

W:\Solano TA - 58-0151B SR 12 Jameson Canyon\CADD\Cross Sections\58-0151B-Cross Sections Plot Template 92-131_Napa.dwg 6/9/2011 8:02 PM

PLOTTED BY _____ DATE 10/2010
CHECKED BY JC DATE 10/2010
INKED BY _____ DATE _____
SURVEYED BY _____ DATE _____

GROUND
PLOTTED BY TN DATE 10/2010
CHECKED BY JC DATE 10/2010
PLANIMETERED BY _____ DATE _____
FIELD BOOK NO _____ DATE _____

TEMPLATE
PLOTTED BY TN DATE _____
CHECKED BY JC DATE _____
PLANIMETERED BY _____ DATE _____
FIELD BOOK NO _____ DATE _____

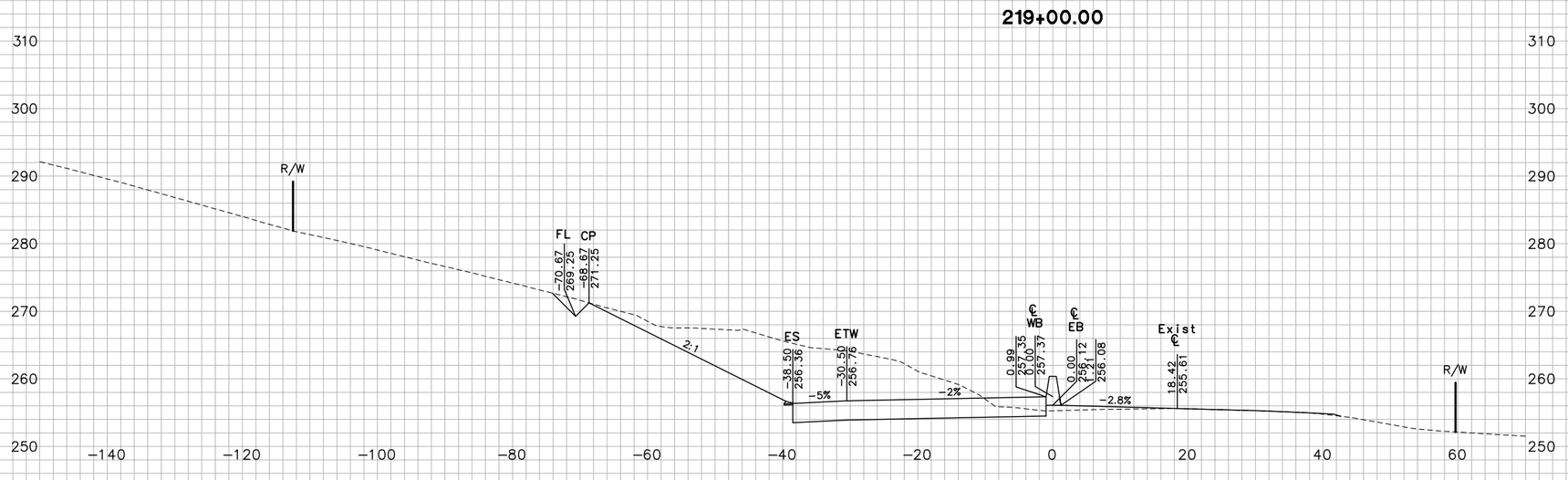

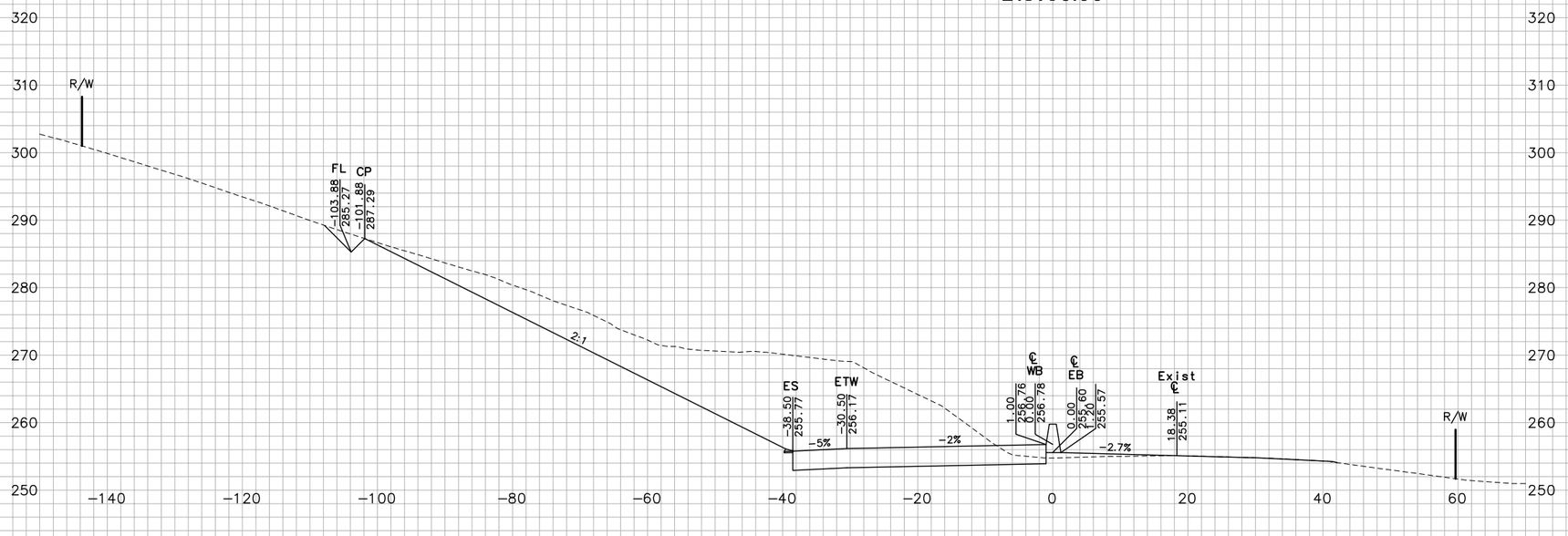

"JC" LINE

FOR EARTHWORK DEVELOPMENT ONLY

0 1 2 3

USERNAME => Vluchessi

Dist	COUNTY	ROUTE	POST MILES TOTAL PROJECT
04	Nap	12	0.0/3.2

SHEET 92 OF 162

CROSS SECTIONS

SCALE: 1"=10'

EA 264131

W:\Solano TA - 58-0151B SR 12 Jameson Canyon\CADD\Cross Sections\58-0151B-Cross Sections Plot Template 92-131_Napa.dwg 6/9/2011 8:02 PM

GROUND
PLOTTED BY TN DATE 10/2010
CHECKED BY JC DATE 10/2010
INKED BY _____ DATE _____
SURVEYED BY _____ DATE _____

TEMPLATE
PLOTTED BY TN DATE 10/2010
CHECKED BY JC DATE 10/2010
PLANIMETERED BY _____ DATE _____
FIELD BOOK NO _____ DATE _____

220+50.00

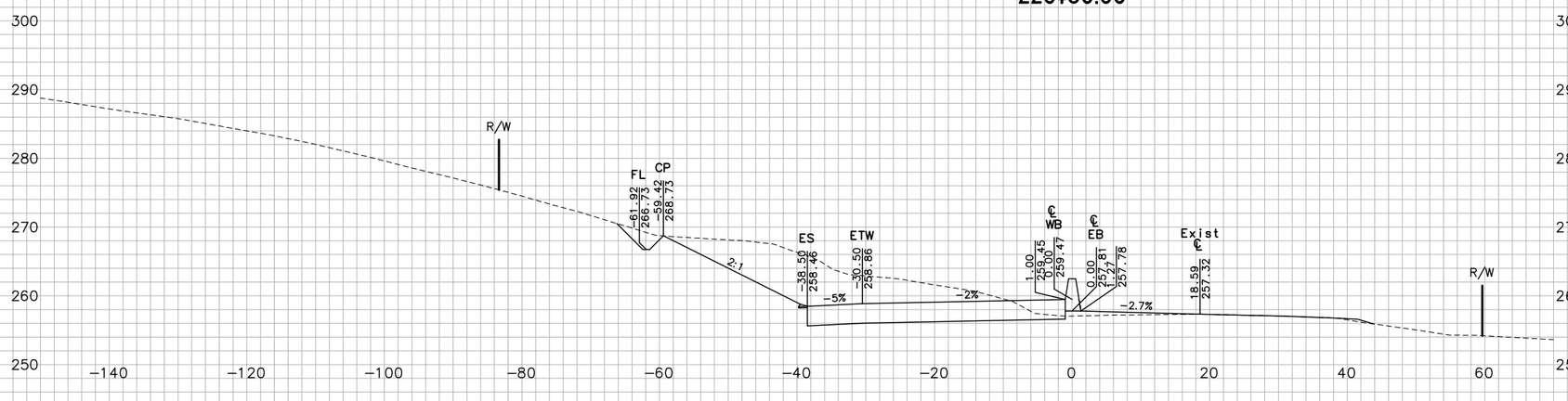

220+00.00

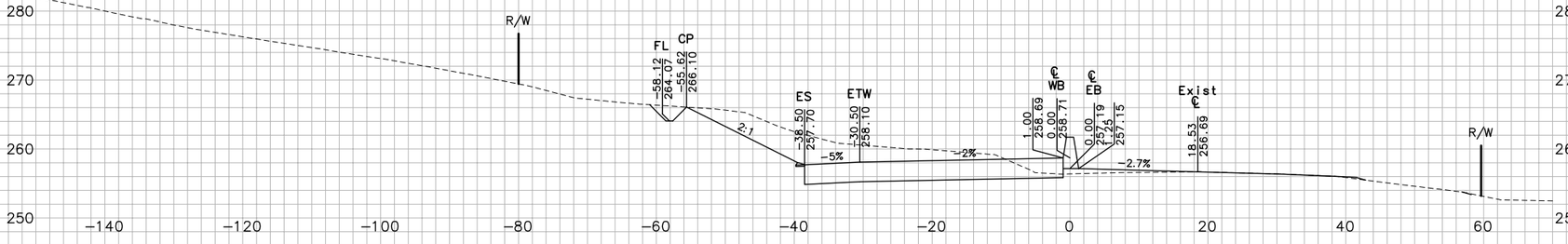

219+50.00

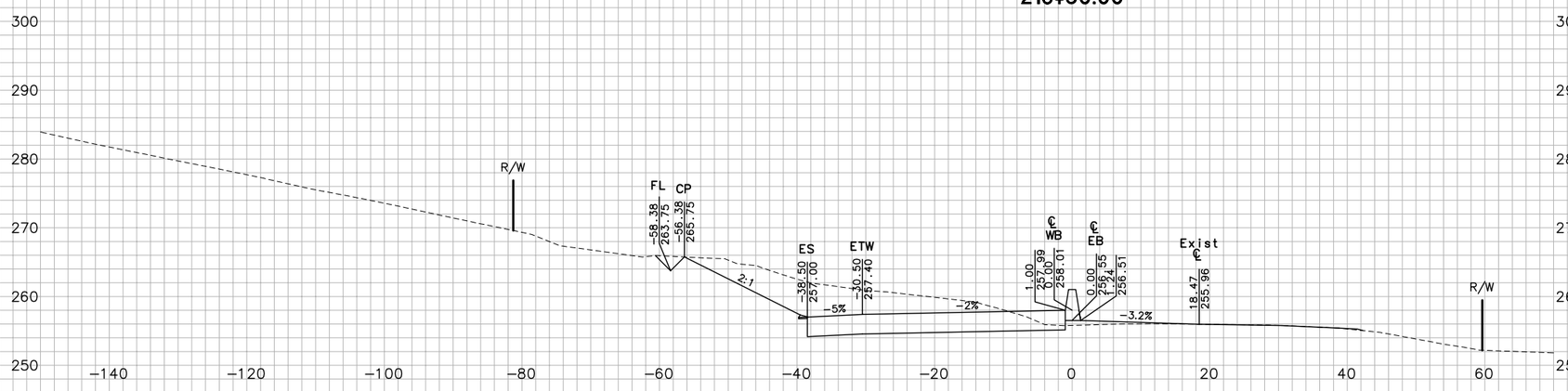

"JC" LINE

FOR EARTHWORK DEVELOPMENT ONLY

0 1 2 3

USERNAME => Vluchessi

Dist	COUNTY	ROUTE	POST MILES TOTAL PROJECT
04	Nap	12	0.0/3.2

CROSS SECTIONS

SCALE: 1"=10'

EA 264131

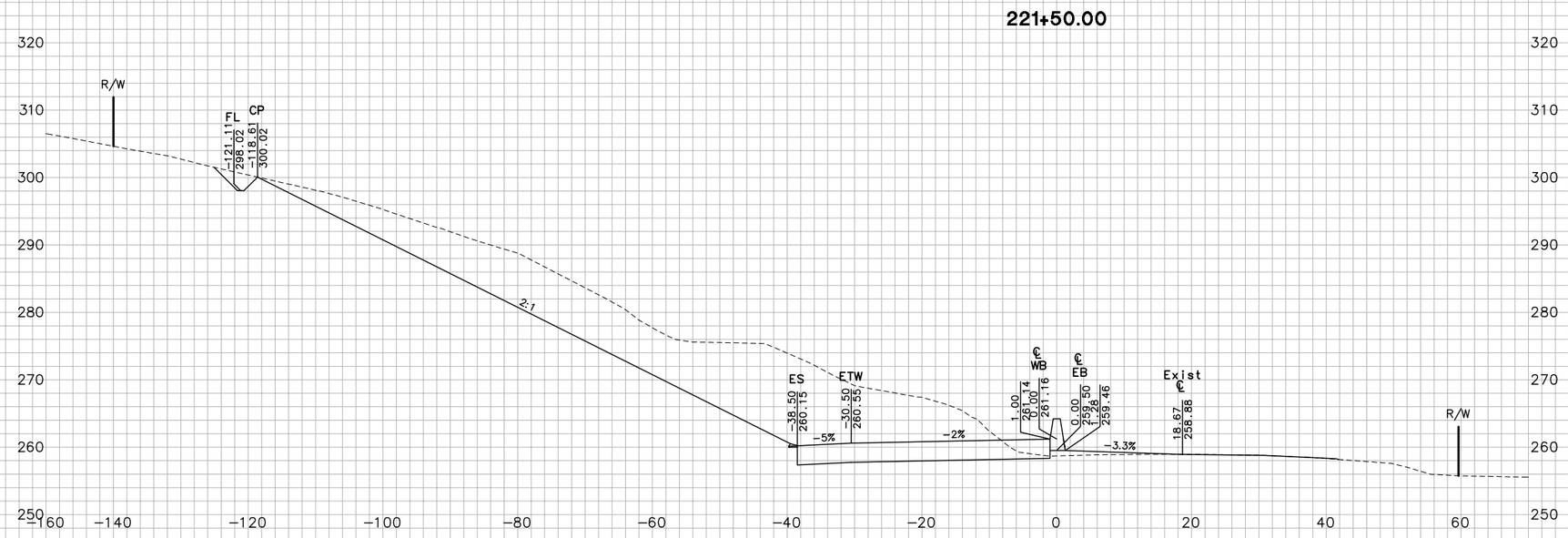

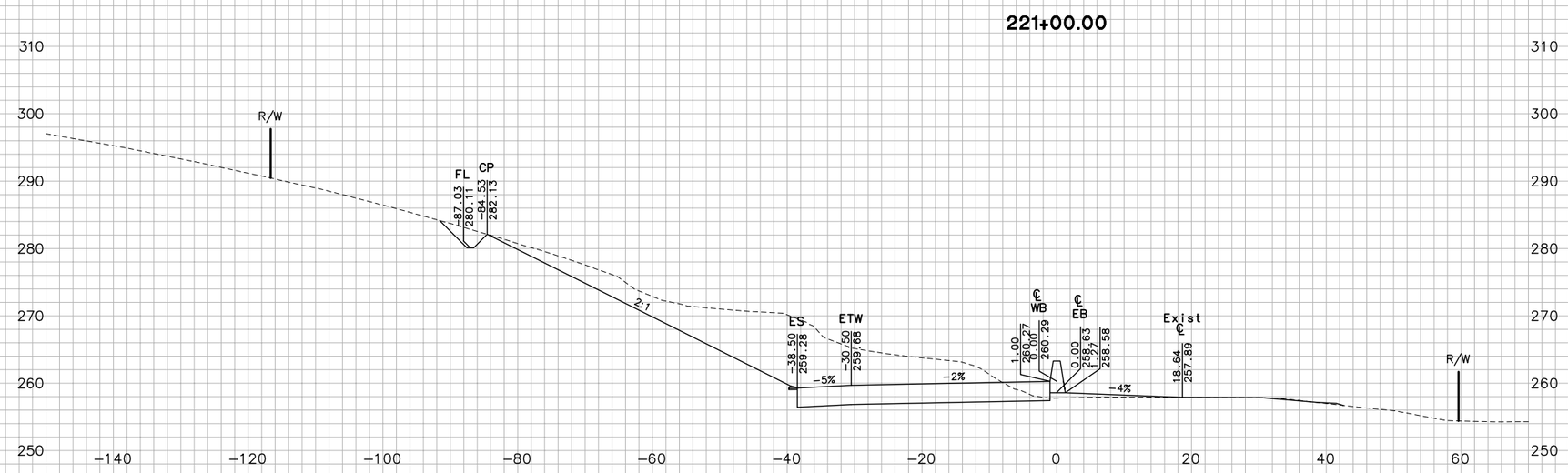

"JC" LINE

FOR EARTHWORK DEVELOPMENT ONLY

0 1 2 3

USERNAME => Vluchessi

SHEET 94 OF 162

CROSS SECTIONS

SCALE: 1"=10'

EA 264131

Dist	COUNTY	ROUTE	POST MILES TOTAL PROJECT
04	Nap	12	0.0/3.2

GROUND

PLOTTED BY	TN	DATE 10/2010
CHECKED BY	JC	DATE 10/2010
INKED BY		DATE
SURVEYED BY		DATE

TEMPLATE

PLOTTED BY	TN	DATE 10/2010
CHECKED BY	JC	DATE 10/2010
PLANIMETERED BY		DATE
FIELD BOOK NO		DATE

W:\Solano TA - 58-0151B SR 12 Jameson Canyon\CADD\Cross Sections\58-0151B-Cross Sections Plot Template 92-131_Napa.dwg 6/9/2011 8:02 PM

W:\Solano TA - 58-0151B SR 12 Jameson Canyon\CADD\Cross Sections\58-0151B-Cross Sections Plot Template 92-131_Napa.dwg 6/9/2011 8:02 PM

222+00.00

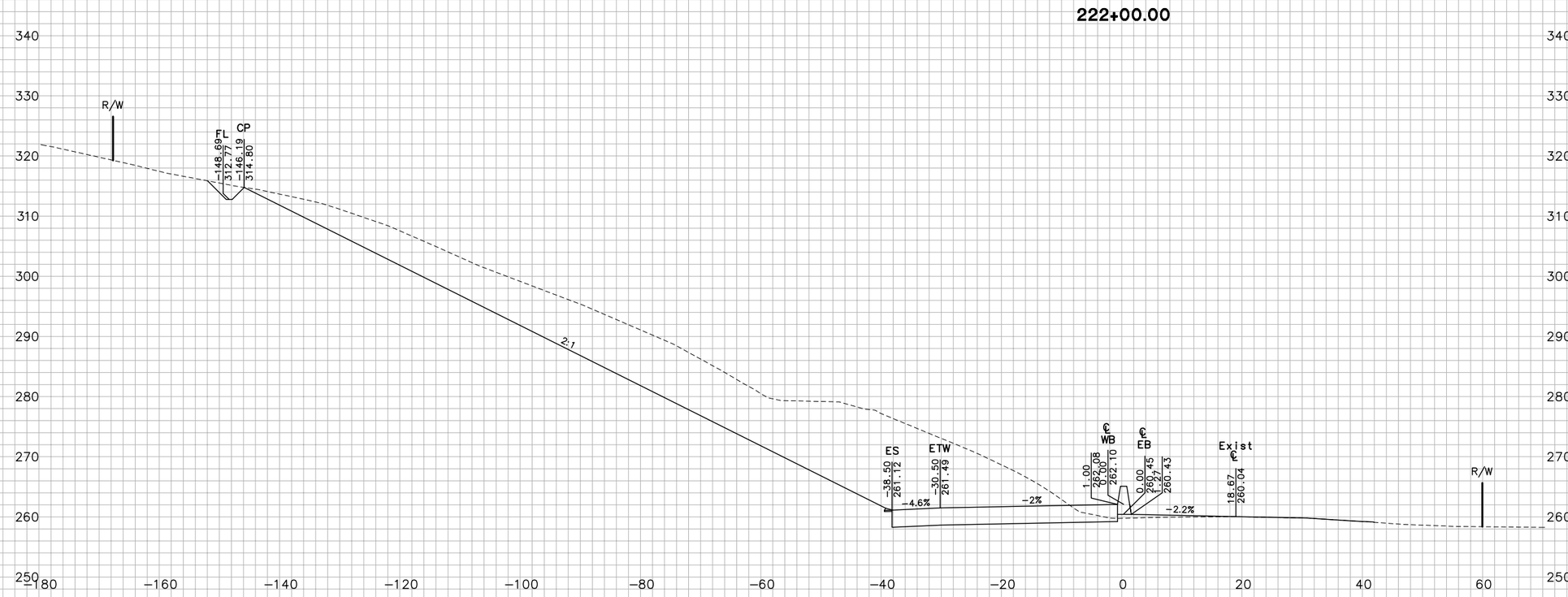

TEMPLATE

PLOTTED BY TN DATE 10/2010
CHECKED BY JC DATE 10/2010
PLANIMETERED BY _____ DATE _____
FIELD BOOK NO _____ DATE _____

GROUND

PLOTTED BY TN DATE 10/2010
CHECKED BY JC DATE 10/2010
INKED BY _____ DATE _____
SURVEYED BY _____ DATE _____

Dist	COUNTY	ROUTE	POST MILES TOTAL PROJECT
04	Nap	12	0.0/3.2

"JC" LINE

FOR EARTHWORK DEVELOPMENT ONLY

0 1 2 3

USERNAME => Viuchessi

SHEET 95 OF 162

CROSS SECTIONS

SCALE: 1"=10'

EA 264131

W:\Solano TA - 58-0151B SR 12 Jameson Canyon\CADD\Cross Sections\58-0151B-Cross Sections Plot Template 92-131_Napa.dwg 6/9/2011 8:03 PM

GROUND
PLOTTED BY TN DATE 10/2010
CHECKED BY JC DATE 10/2010
INKED BY _____ DATE _____
SURVEYED BY _____ DATE _____

TEMPLATE
PLOTTED BY TN DATE 10/2010
CHECKED BY JC DATE 10/2010
PLANIMETERED BY _____ DATE _____
FIELD BOOK NO _____ DATE _____

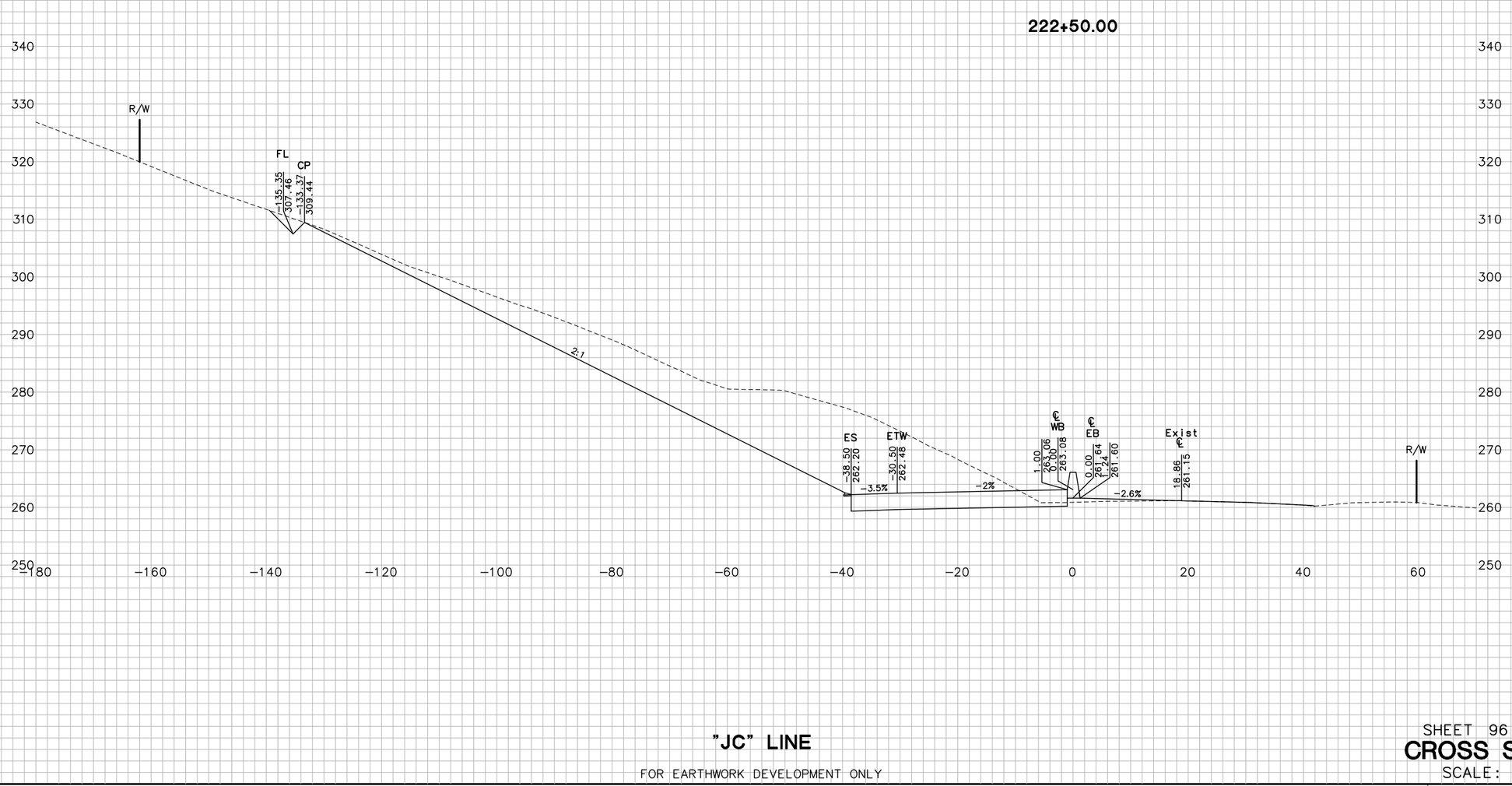

"JC" LINE

FOR EARTHWORK DEVELOPMENT ONLY

0 1 2 3

USERNAME => Vluchessi

Dist	COUNTY	ROUTE	POST MILES TOTAL_PROJECT
04	Nap	12	0.0/3.2

SHEET 96 OF 162

CROSS SECTIONS

SCALE: 1"=10'

EA 264131

W:\Solano TA – 58-0151B SR 12 Jameson Canyon\CADD\Cross Sections\58-0151B-Cross Sections Plot Template 92-131_Napa.dwg 6/9/2011 8:03 PM

TEMPLATE

PLOTTED BY ____ DATE 10/2010
CHECKED BY JC DATE 10/2010
INKED BY ____ DATE ____
SURVEYED BY ____ DATE ____

GROUND

PLOTTED BY TN DATE 10/2010
CHECKED BY JC DATE 10/2010
PLANIMETERED BY ____ DATE ____
FIELD BOOK NO ____ DATE ____

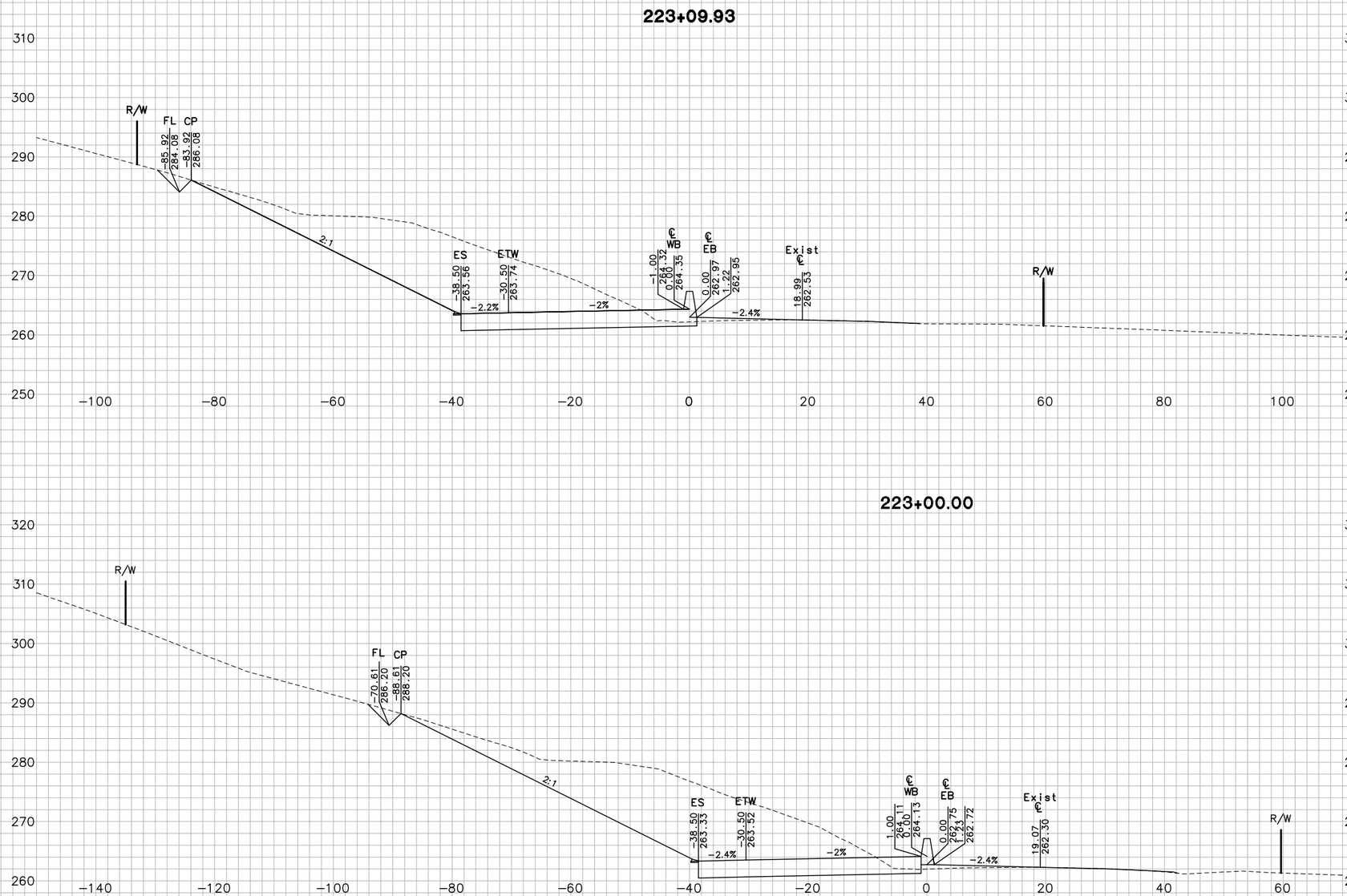

"JC" LINE

FOR EARTHWORK DEVELOPMENT ONLY

0 1 2 3

USERNAME => Viuchessi

SHEET 97 OF 162

CROSS SECTIONS

SCALE: 1"=10'

Dist	COUNTY	ROUTE	POST MILES TOTAL PROJECT
04	Nap	12	0.0/3.2

EA 264131

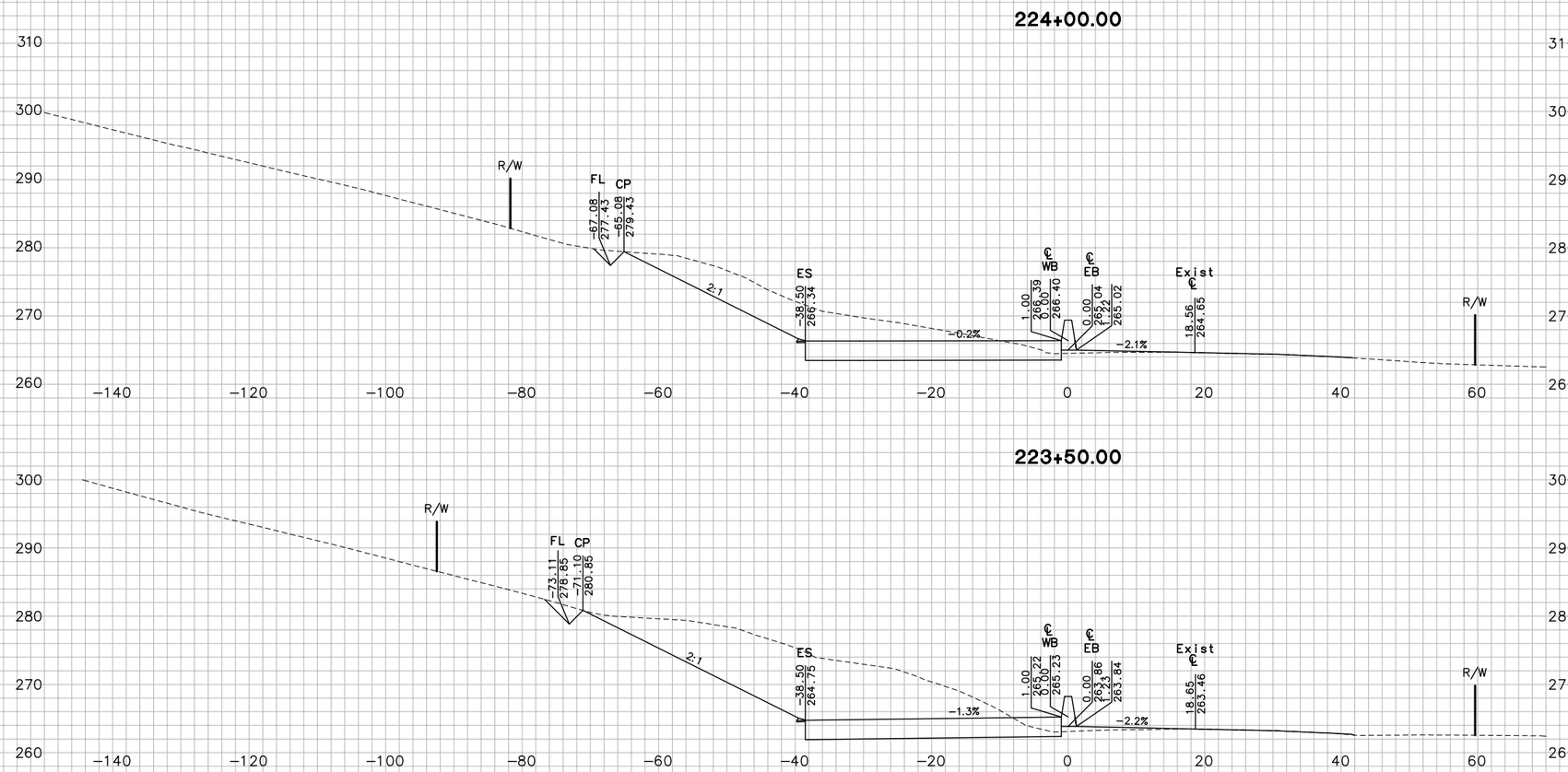

"JC" LINE

FOR EARTHWORK DEVELOPMENT ONLY

0 1 2 3

USERNAME => Vluchessi

SHEET 98 OF 162

CROSS SECTIONS

SCALE: 1"=10'

EA 264131

Dist	COUNTY	ROUTE	POST MILES TOTAL PROJECT
04	Nap	12	0.0/3.2

GROUND

PLOTTED BY	TN	DATE 10/2010
CHECKED BY	JC	DATE 10/2010
INKED BY		DATE
SURVEYED BY		DATE

TEMPLATE

PLOTTED BY	TN	DATE 10/2010
CHECKED BY	JC	DATE 10/2010
PLANIMETERED BY		DATE
FIELD BOOK NO		DATE

W:\Solano TA - 58-0151B SR 12 Jameson Canyon\CADD\Cross Sections\58-0151B-Cross Sections Plot Template 92-131_Napa.dwg 6/9/2011 8:03 PM

W:\Solano TA – 58-0151B SR 12 Jameson Canyon\CADD\Cross Sections\58-0151B-Cross Sections Plot Template 92-131_Napa.dwg 6/9/2011 8:03 PM

GROUND
PLOTTED BY TN DATE 10/2010
CHECKED BY JC DATE 10/2010
INKED BY DATE
SURVEYED BY DATE

TEMPLATE
PLOTTED BY TN DATE 10/2010
CHECKED BY JC DATE 10/2010
PLANIMETERED BY DATE
FIELD BOOK NO DATE

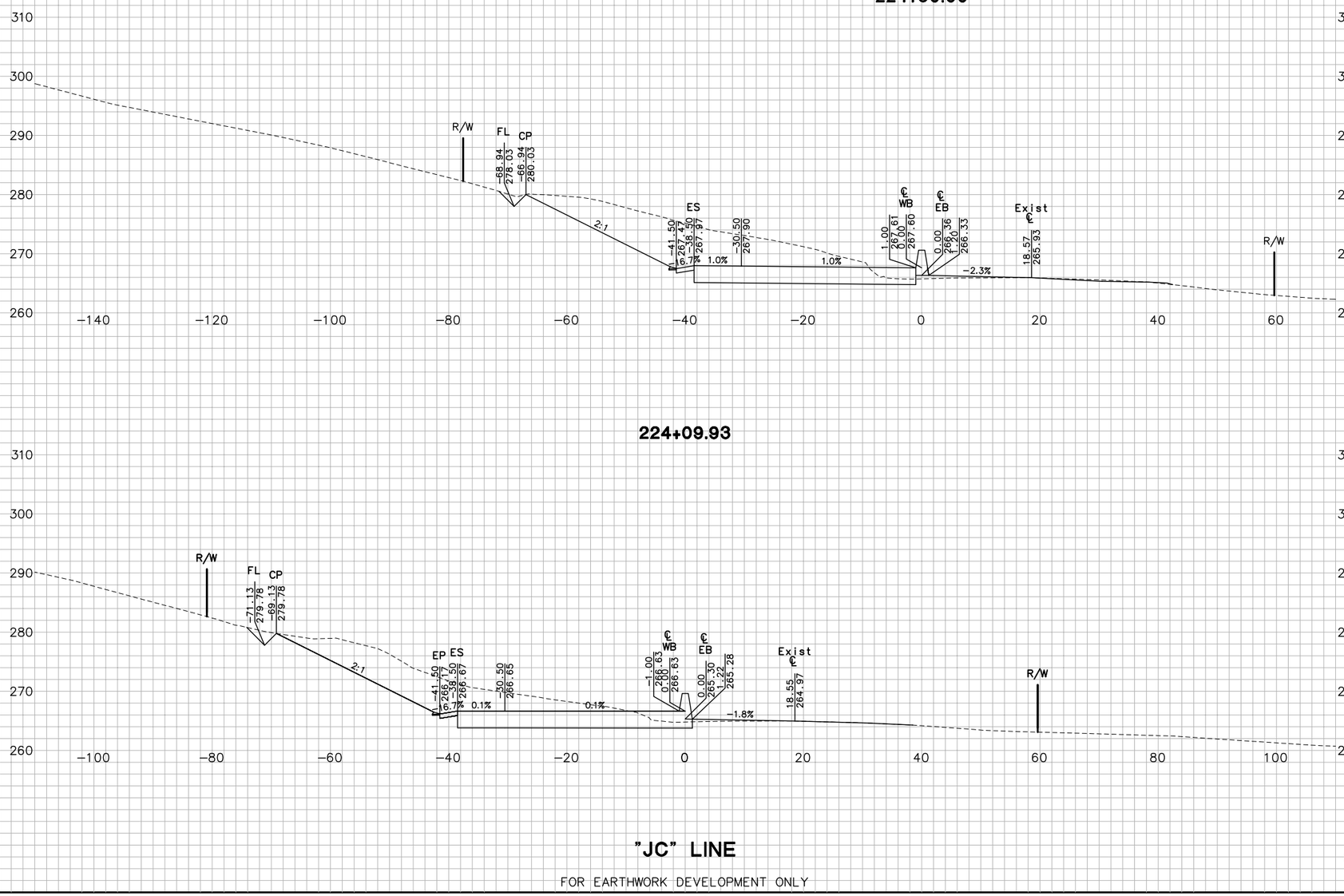

"JC" LINE

FOR EARTHWORK DEVELOPMENT ONLY

0 1 2 3

USERNAME => Vluchessi

Dist	COUNTY	ROUTE	POST MILES TOTAL PROJECT
04	Nap	12	0.0/3.2

SHEET 99 OF 162

CROSS SECTIONS

SCALE: 1"=10'

EA 264131

W:\Solano TA - 58-0151B SR 12 Jameson Canyon\CADD\Cross Sections\58-0151B-Cross Sections Plot Template 92-131_Napa.dwg 6/9/2011 8:04 PM

TEMPLATE TN DATE 10/2010
PLOTTED BY TN DATE
CHECKED BY JC DATE 10/2010
PLANIMETERED BY DATE
FIELD BOOK NO DATE

GROUND
PLOTTED BY TN DATE 10/2010
CHECKED BY JC DATE 10/2010
INKED BY DATE
SURVEYED BY DATE

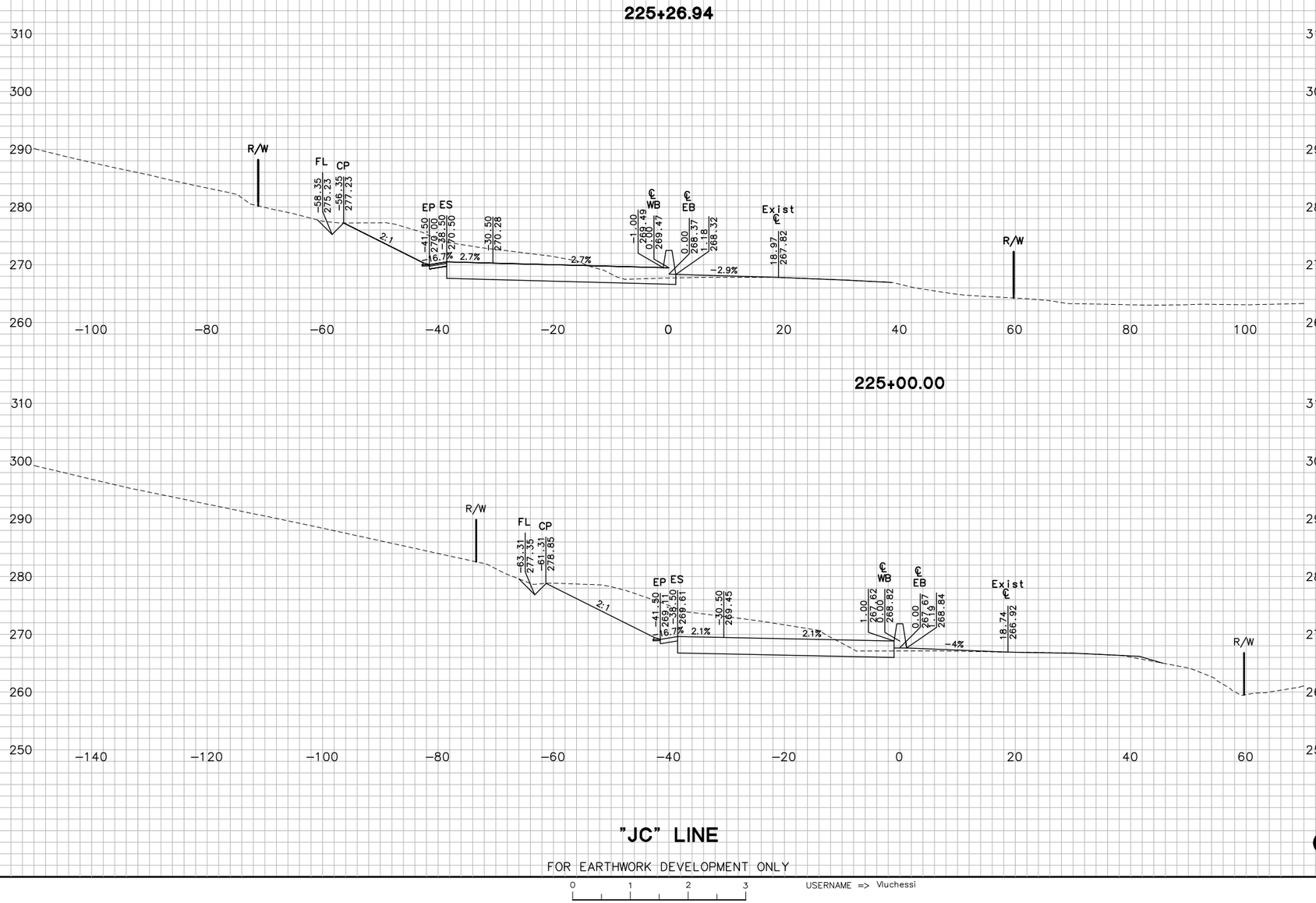

"JC" LINE

FOR EARTHWORK DEVELOPMENT ONLY

0 1 2 3

USERNAME => Vluchessi

Dist	COUNTY	ROUTE	POST MILES TOTAL PROJECT
04	Nap	12	0.0/3.2

SHEET 100 OF 162

CROSS SECTIONS

SCALE: 1"=10'

EA 264131

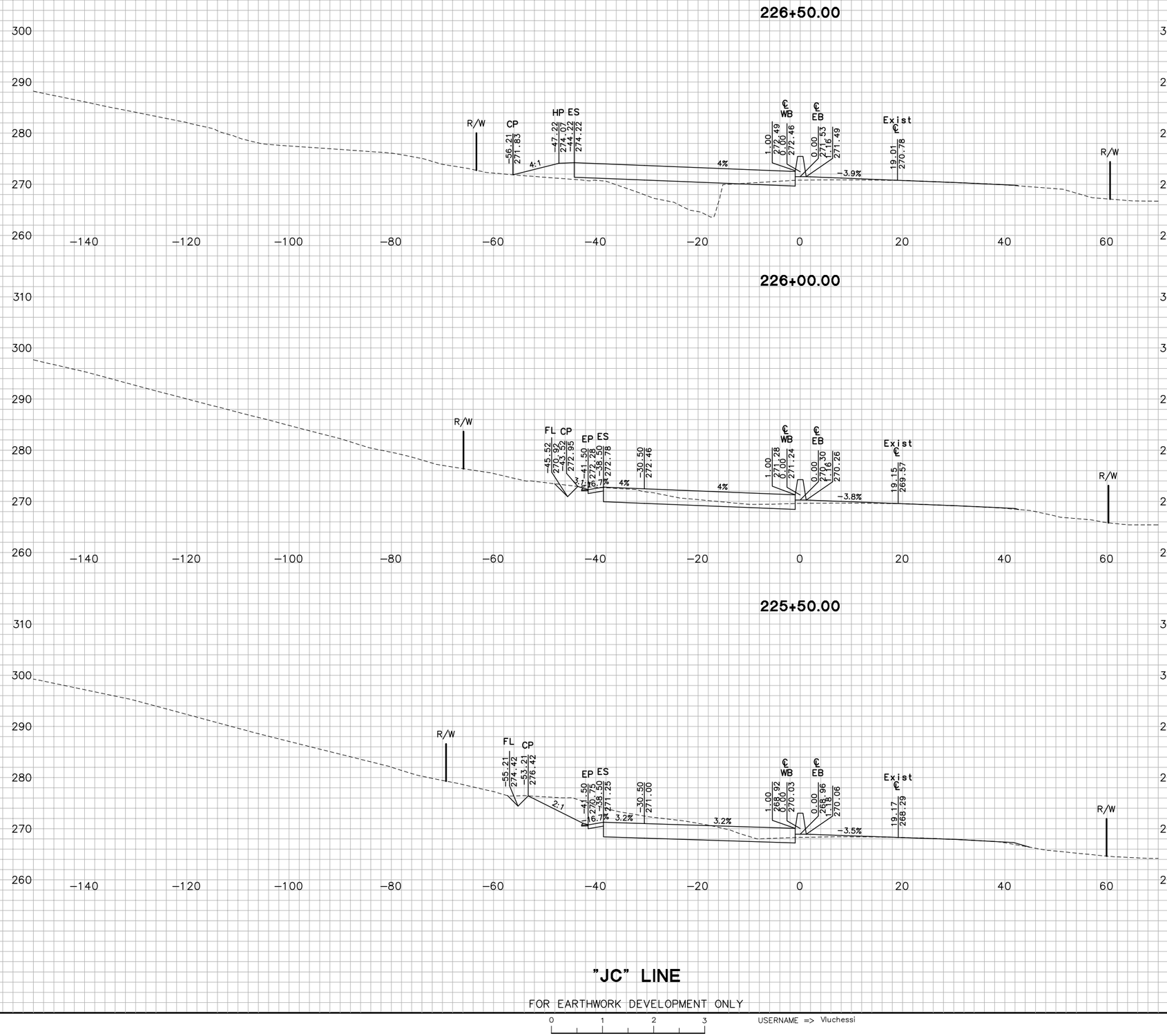

"JC" LINE

FOR EARTHWORK DEVELOPMENT ONLY

0 1 2 3

USERNAME => Viuchessi

SHEET 101 OF 162

CROSS SECTIONS

SCALE: 1"=10'

EA 264131

Dist	COUNTY	ROUTE	POST MILES TOTAL PROJECT
04	Nap	12	0.0/3.2

GROUND
PLOTTED BY TN DATE 10/2010
CHECKED BY JC DATE 10/2010
INKED BY _____ DATE _____
SURVEYED BY _____ DATE _____

TEMPLATE
PLOTTED BY TN DATE
CHECKED BY JC DATE
PLANIMETERED BY _____ DATE
FIELD BOOK NO _____ DATE

W:\Solano TA - 58-0151B SR 12 Jameson Canyon\CADD\Cross Sections\58-0151B-Cross Sections Plot Template 92-131_Napa.dwg 6/9/2011 8:04 PM

W:\Solano TA - 58-0151B SR 12 Jameson Canyon\CADD\Cross Sections\58-0151B-Cross Sections Plot Template 92-131_Napa.dwg 6/9/2011 8:04 PM

227+80.00

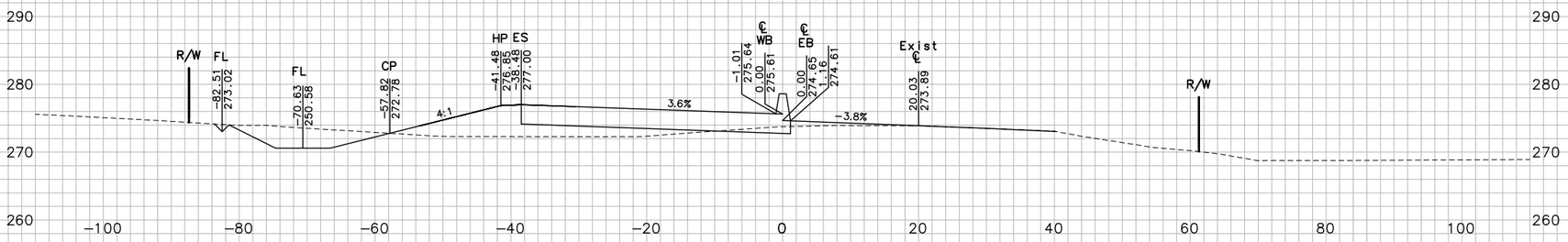

227+50.00

227+00.00

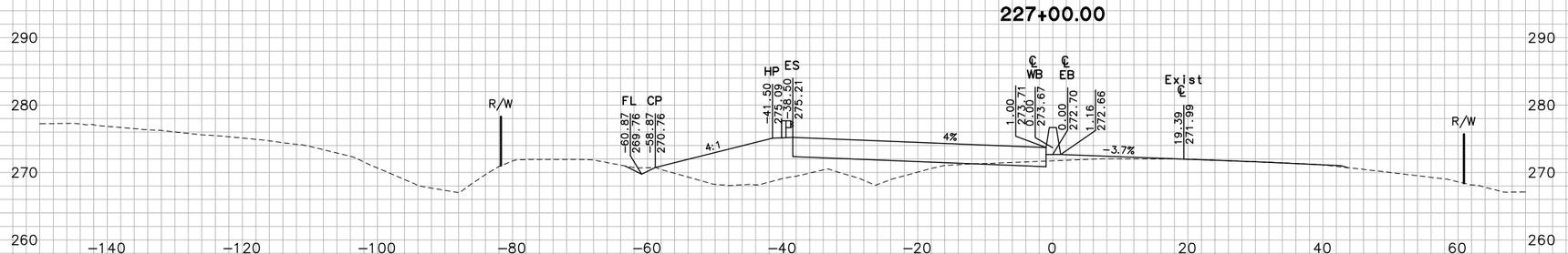

"JC" LINE

FOR EARTHWORK DEVELOPMENT ONLY

0 1 2 3

USERNAME => Vluchessi

SHEET 102 OF 162

CROSS SECTIONS

SCALE: 1"=10'

EA 264131

Dist	COUNTY	ROUTE	POST MILES TOTAL PROJECT
04	Nap	12	0.0/3.2

GROUND			
PLOTTED BY	TN	DATE	10/2010
CHECKED BY	JC	DATE	10/2010
INKED BY		DATE	
SURVEYED BY		DATE	
TEMPLATE			
PLOTTED BY	TN	DATE	10/2010
CHECKED BY	JC	DATE	10/2010
PLANIMETERED BY		DATE	
FIELD BOOK NO		DATE	

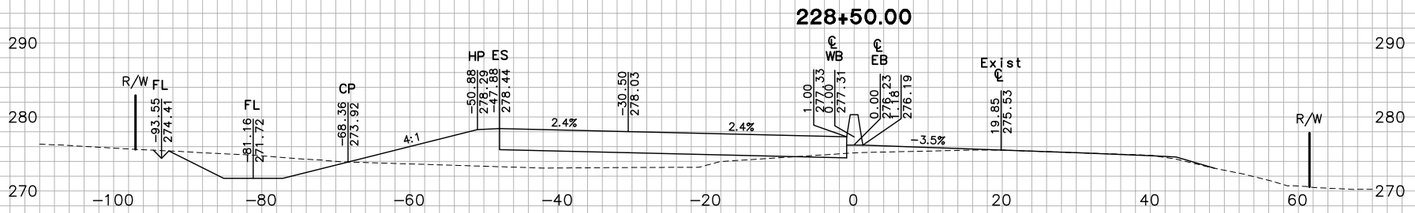

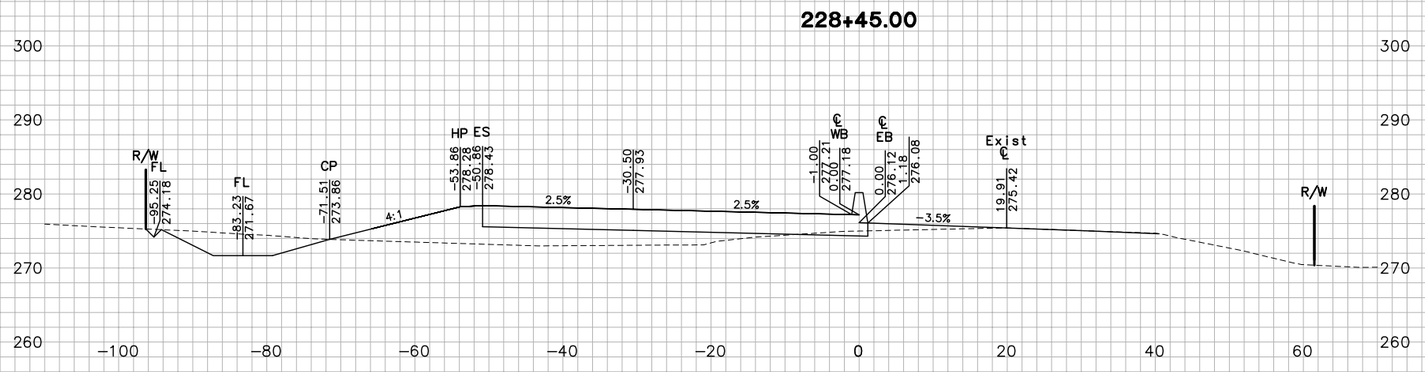

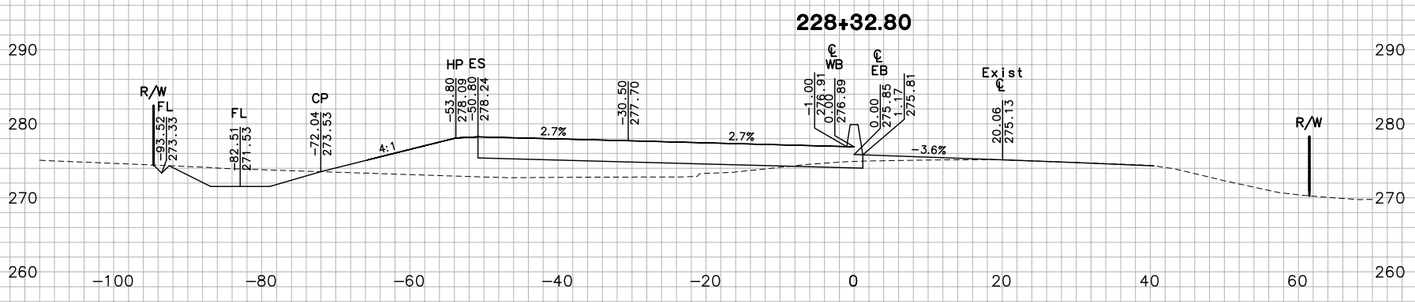

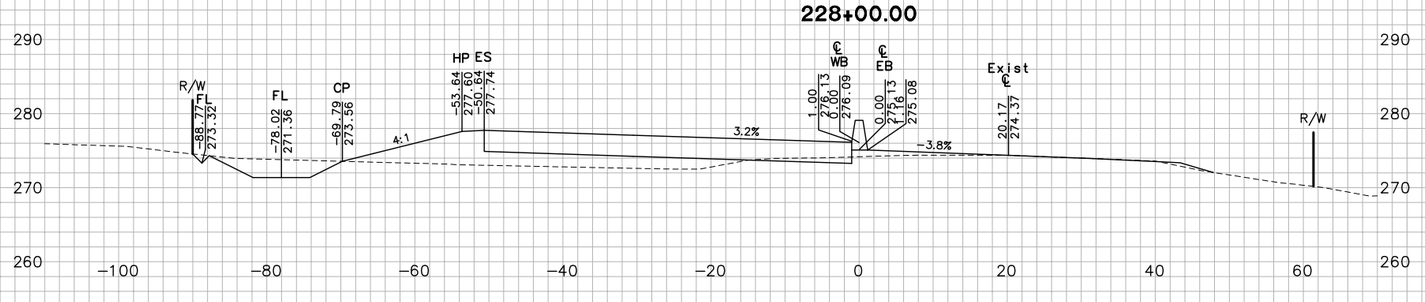

"JCR1" LINE

FOR EARTHWORK DEVELOPMENT ONLY

0 1 2 3

USERNAME => Vluchessi

SHEET 103 OF 162

CROSS SECTIONS

SCALE: 1"=10'

EA 264131

Dist	COUNTY	ROUTE	POST MILES TOTAL PROJECT
04	Nap	12	0.0/3.2

TEMPLATE

PLOTTED BY	TN	DATE 10/2010
CHECKED BY	JC	DATE 10/2010
PLANIMETERED BY		DATE
FIELD BOOK NO		DATE

GROUND

PLOTTED BY	TN	DATE 10/2010
CHECKED BY	JC	DATE 10/2010
INKED BY		DATE
SURVEYED BY		DATE

W:\Solano TA - 58-0151B SR 12 Jameson Canyon\CADD\Cross Sections\58-0151B-Cross Sections Plot Template 92-131_Napa.dwg 6/9/2011 8:04 PM

W:\Solano TA – 58-0151B SR 12 Jameson Canyon\CADD\Cross Sections\58-0151B-Cross Sections Plot Template 92-131_Napa.dwg 6/9/2011 8:05 PM

PLOTTED BY ____ DATE 10/2010
CHECKED BY ____ DATE 10/2010
LINKED BY ____ DATE ____
SURVEYED BY ____ DATE ____

GROUND
TN ____ DATE ____ PLOTTED BY ____
JC ____ DATE ____ CHECKED BY ____
____ DATE ____ PLANIMETERED BY ____
____ DATE ____ FIELD BOOK NO ____

TEMPLATE
TN ____ DATE 10/2010
JC ____ DATE 10/2010
____ DATE ____
____ DATE ____

229+50.00

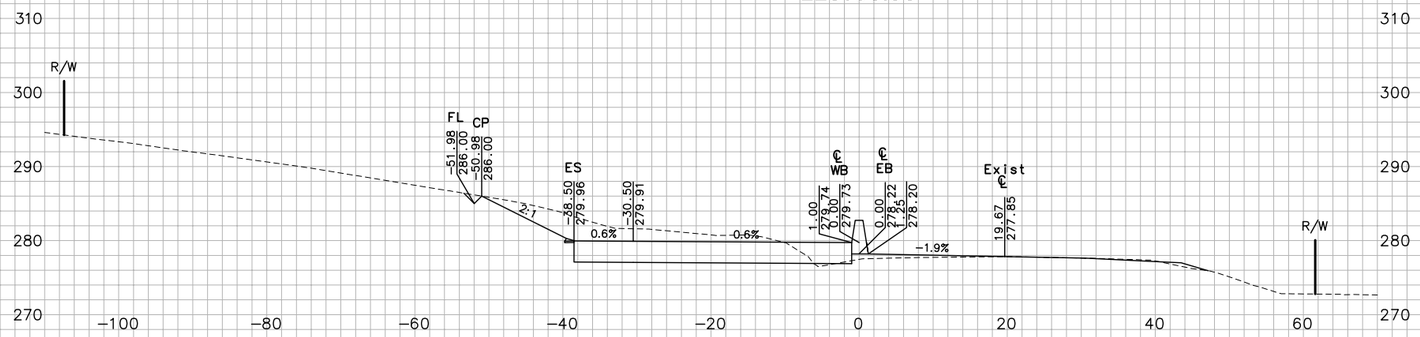

229+00.00

228+65.00

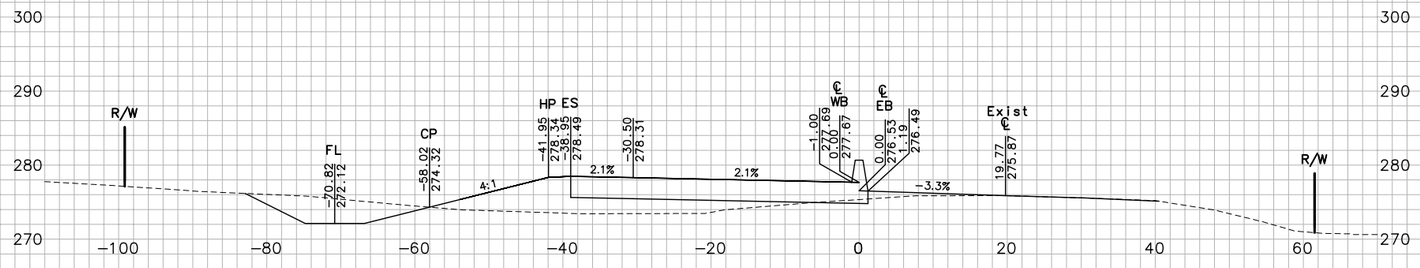

"JCR1" LINE

FOR EARTHWORK DEVELOPMENT ONLY

0 1 2 3

USERNAME => Viuchessi

Dist	COUNTY	ROUTE	POST MILES TOTAL PROJECT
04	Nap	12	0.0/3.2

SHEET 104 OF 162

CROSS SECTIONS

SCALE: 1"=10'

EA 264131

W:\Solano TA – 58-0151B SR 12 Jameson Canyon\CADD\Cross Sections\58-0151B-Cross Sections Plot Template 92-131_Napa.dwg 6/9/2011 8:05 PM

PLOTTED BY	TN	DATE	10/2010
CHECKED BY	JC	DATE	10/2010
LINKED BY		DATE	
SURVEYED BY		DATE	

GROUND			
PLOTTED BY	TN	DATE	
CHECKED BY	JC	DATE	
INKED BY		DATE	
SURVEYED BY		DATE	

TEMPLATE			
PLOTTED BY	TN	DATE	
CHECKED BY	JC	DATE	
PLANIMETERED BY		DATE	
FIELD BOOK NO		DATE	

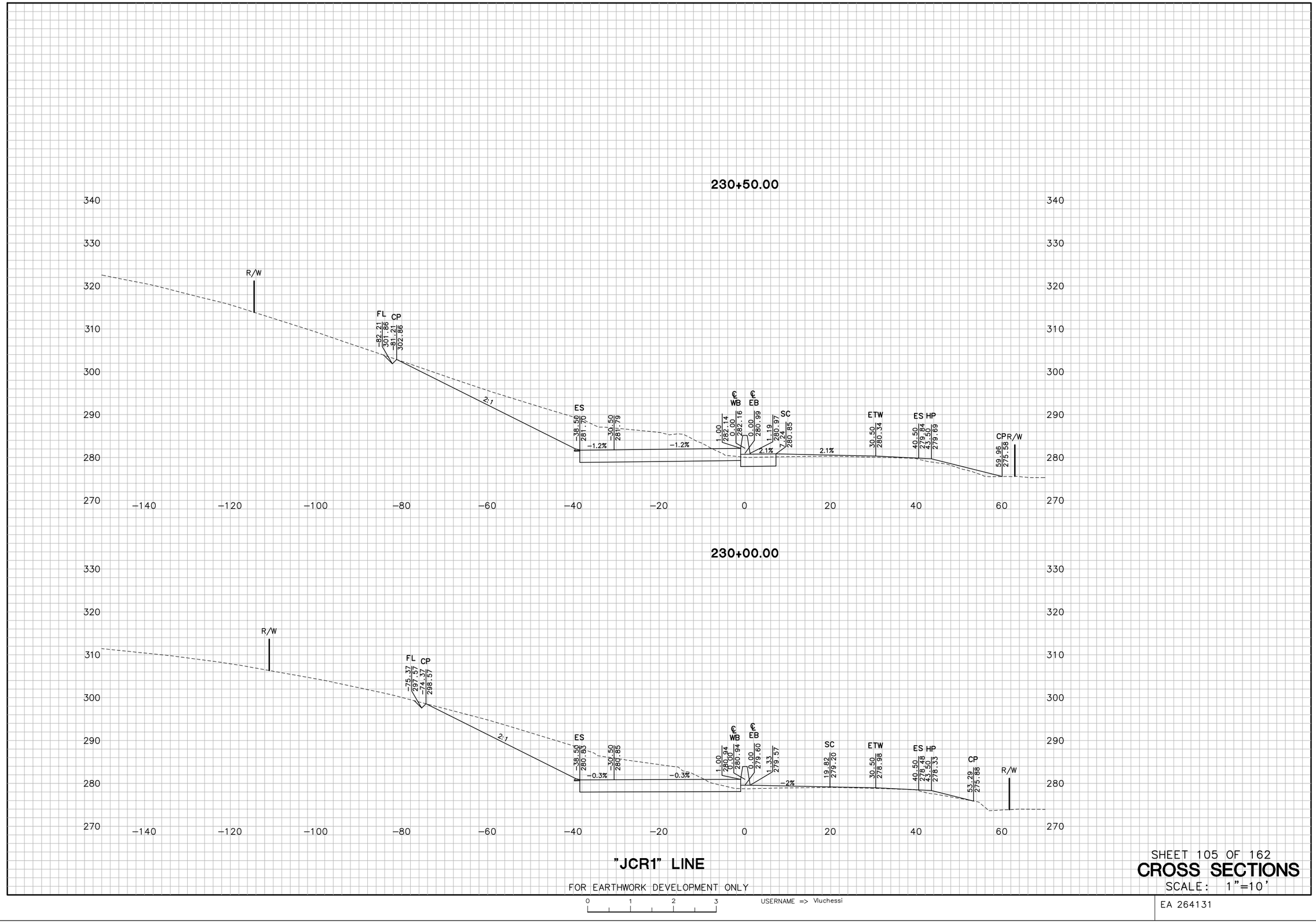

Dist	COUNTY	ROUTE	POST MILES TOTAL PROJECT
04	Nap	12	0.0/3.2

SHEET 105 OF 162

CROSS SECTIONS

SCALE: 1"=10'

EA 264131

W:\Solano TA – 58-0151B SR 12 Jameson Canyon\CADD\Cross Sections\58-0151B-Cross Sections Plot Template 92-131_Napa.dwg 6/9/2011 8:05 PM

PLOTTED BY		DATE	
CHECKED BY		DATE	
INKED BY		DATE	
SURVEYED BY		DATE	
GROUND			
PLOTTED BY	TN	DATE	10/2010
CHECKED BY	JC	DATE	10/2010
PLANIMETERED BY		DATE	
FIELD BOOK NO		DATE	
TEMPLATE			
PLOTTED BY	TN	DATE	10/2010
CHECKED BY	JC	DATE	10/2010
INKED BY		DATE	
SURVEYED BY		DATE	

231+33.05

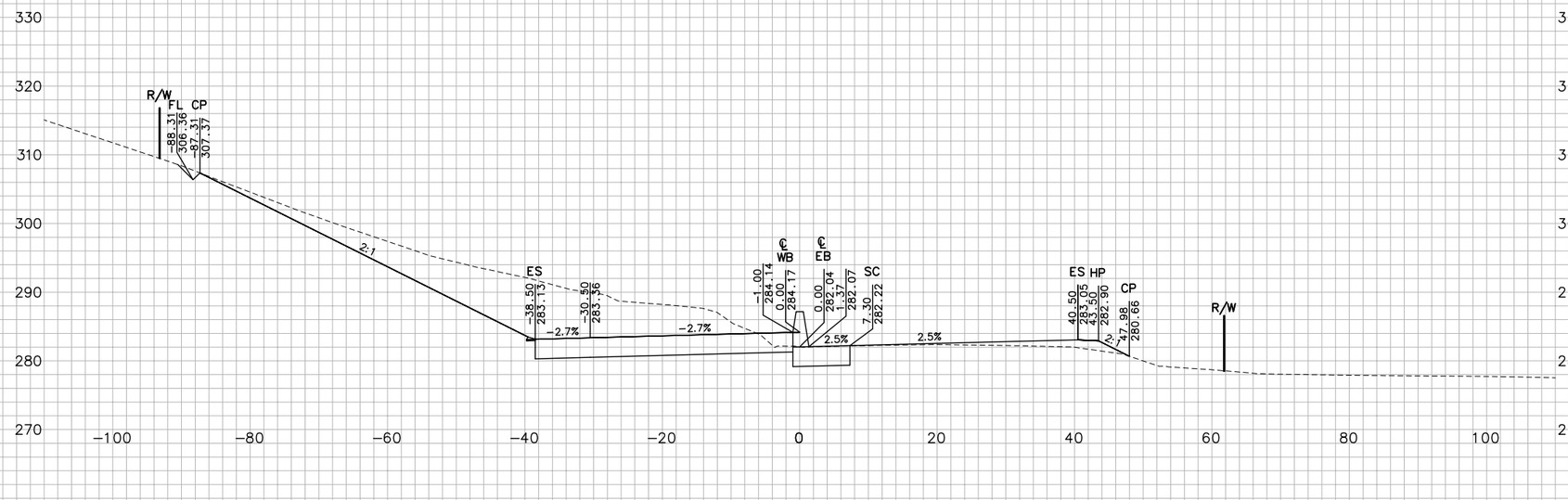

231+00.00

"JCR1" LINE

FOR EARTHWORK DEVELOPMENT ONLY

0 1 2 3

USERNAME => Vluchessi

Dist	COUNTY	ROUTE	POST MILES TOTAL PROJECT
04	Nap	12	0.0/3.2

SHEET 106 OF 162

CROSS SECTIONS

SCALE: 1"=10'

EA 264131

W:\Solano TA – 58-0151B SR 12 Jameson Canyon\CADD\Cross Sections\58-0151B-Cross Sections Plot Template 92-131_Napa.dwg 6/9/2011 8:05 PM

PLOTTED BY		DATE	10/2010
CHECKED BY		DATE	10/2010
INKED BY		DATE	
SURVEYED BY		DATE	
GROUND			
PLOTTED BY	TN	DATE	10/2010
CHECKED BY	JC	DATE	10/2010
PLANIMETERED BY		DATE	
FIELD BOOK NO		DATE	
TEMPLATE	TN	DATE	10/2010
	JC	DATE	10/2010
		DATE	
		DATE	

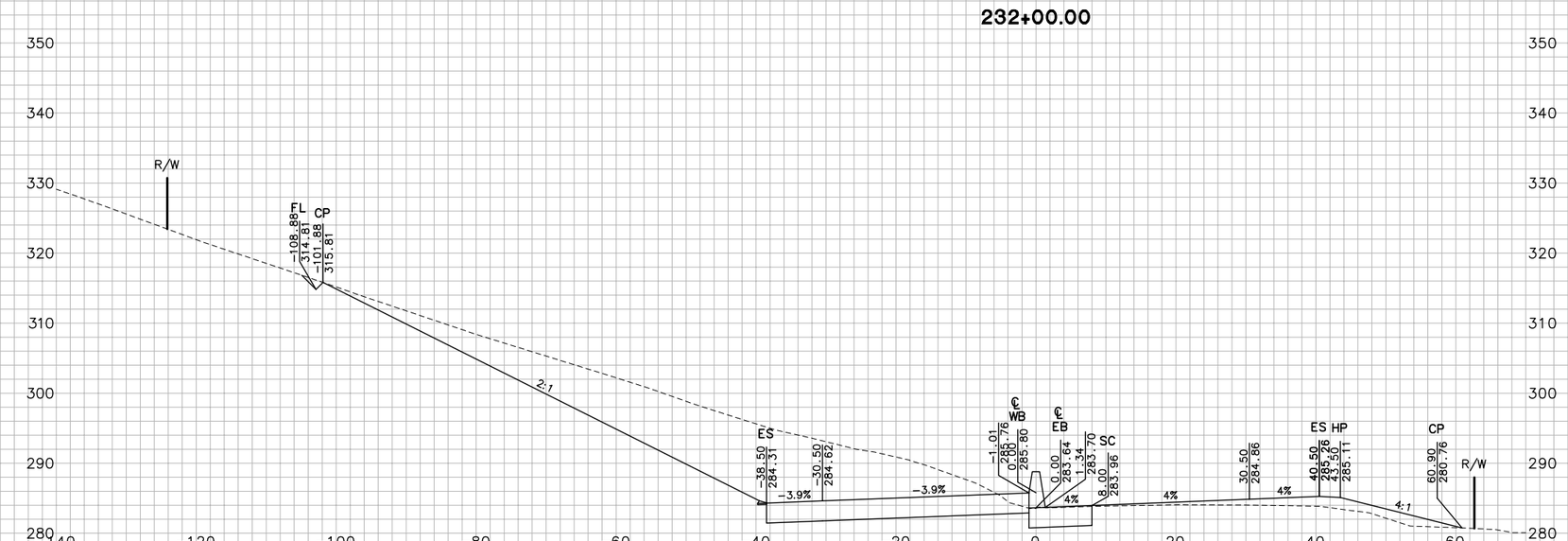

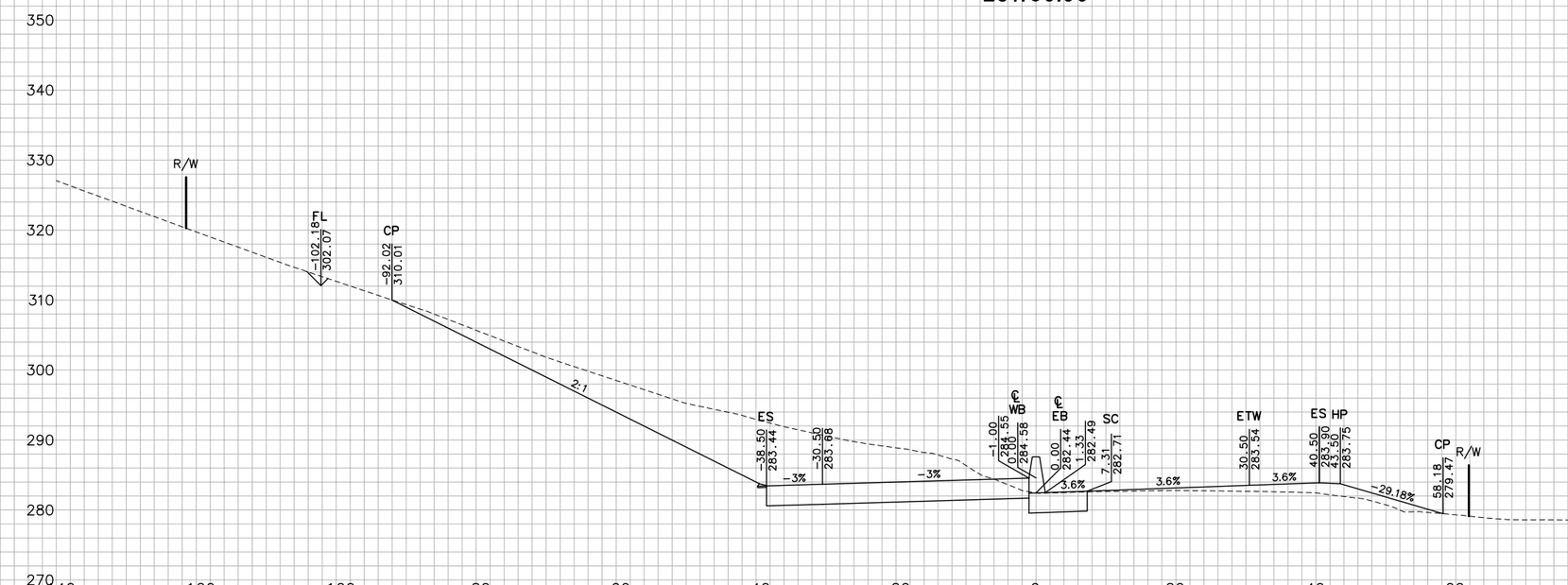

"JCR1" LINE

FOR EARTHWORK DEVELOPMENT ONLY

0 1 2 3

USERNAME => Vluchessi

Dist	COUNTY	ROUTE	POST MILES TOTAL PROJECT
04	Nap	12	0.0/3.2

SHEET 107 OF 162

CROSS SECTIONS

SCALE: 1"=10'

EA 264131

W:\Solano TA – 58-0151B SR 12 Jameson Canyon\CADD\Cross Sections\58-0151B-Cross Sections Plot Template 92-131_Napa.dwg 6/9/2011 8:06 PM

TEMPLATE

PLOTTED BY	TN	DATE 10/2010
CHECKED BY	JC	DATE 10/2010
INKED BY		DATE
SURVEYED BY		DATE

GROUND

PLOTTED BY		DATE
CHECKED BY		DATE
PLANIMETERED BY		DATE
FIELD BOOK NO		DATE

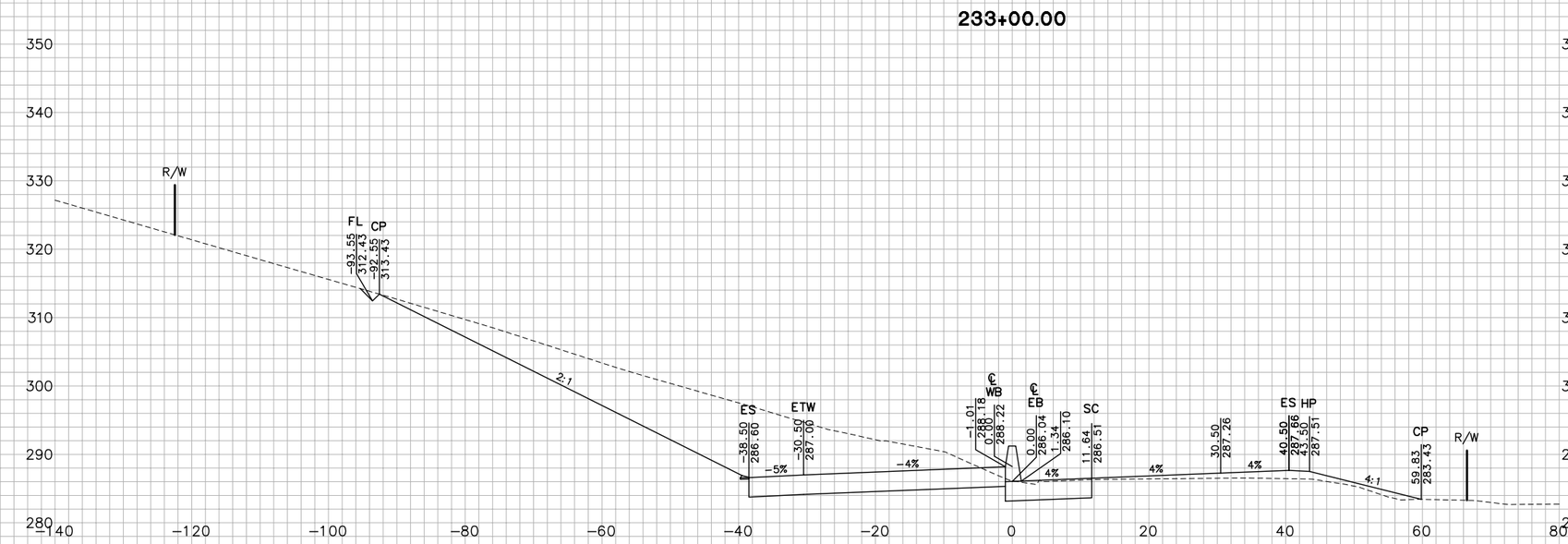

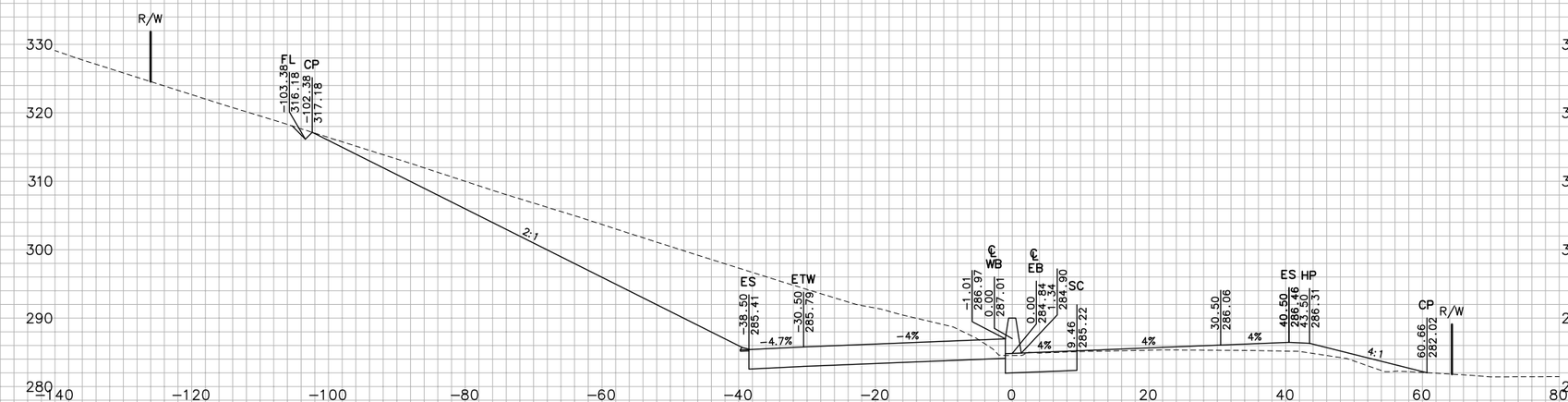

Dist	COUNTY	ROUTE	POST MILES TOTAL PROJECT
04	Nap	12	0.0/3.2

SHEET 108 OF 162

CROSS SECTIONS

SCALE: 1"=10'

FOR EARTHWORK DEVELOPMENT ONLY

0 1 2 3

USERNAME => Vluchessi

EA 264131

W:\Solano TA – 58-0151B SR 12 Jameson Canyon\CADD\Cross Sections\58-0151B-Cross Sections Plot Template 92-131_Napa.dwg 6/9/2011 8:06 PM

GROUND
PLOTTED BY TN DATE 10/2010
CHECKED BY JC DATE 10/2010
INKED BY DATE
SURVEYED BY DATE

TEMPLATE
PLOTTED BY TN DATE 10/2010
CHECKED BY JC DATE 10/2010
PLANIMETERED BY DATE
FIELD BOOK NO DATE

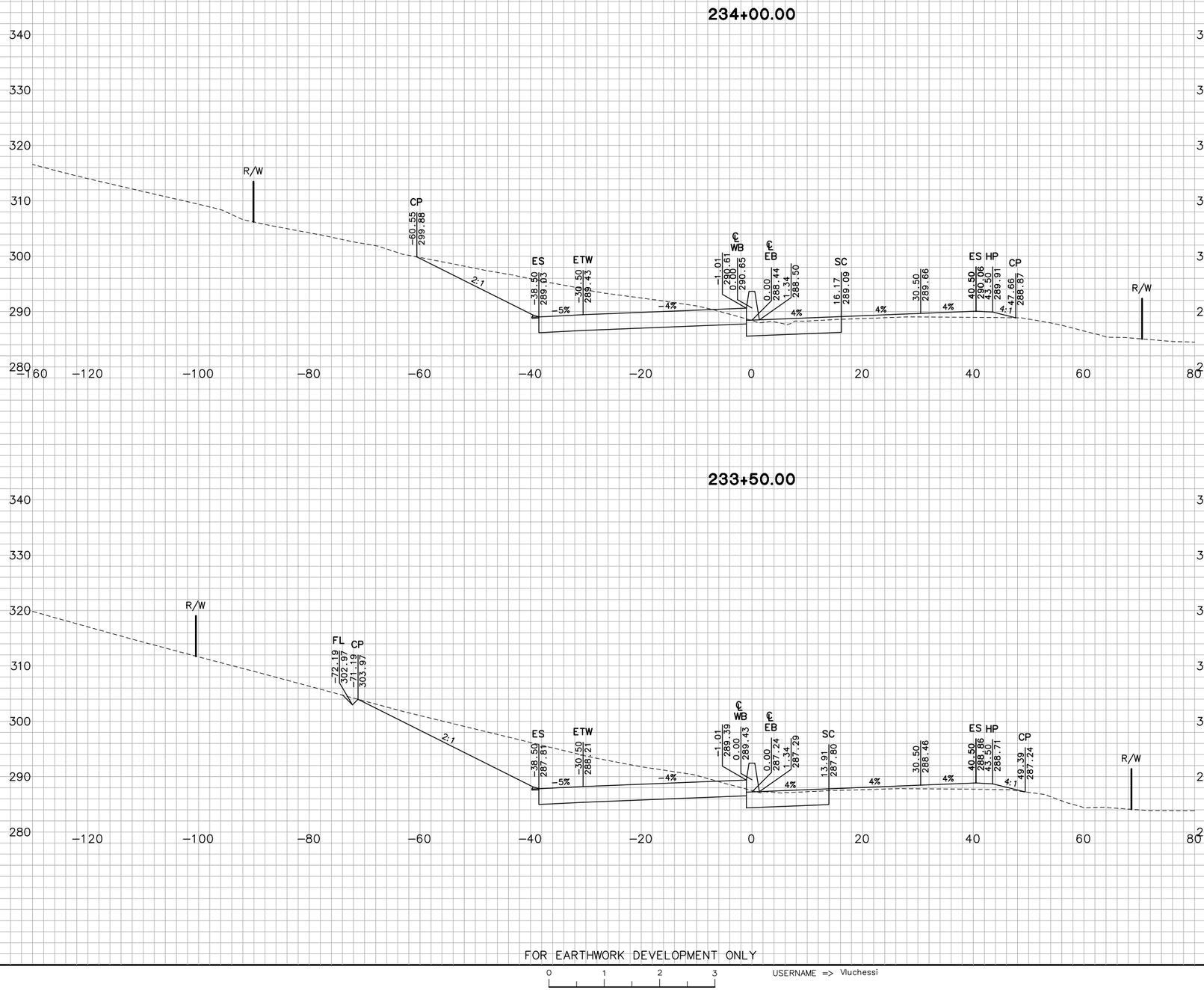

FOR EARTHWORK DEVELOPMENT ONLY

0 1 2 3

USERNAME => Vluchessi

Dist	COUNTY	ROUTE	POST MILES TOTAL PROJECT
04	Nap	12	0.0/3.2

SHEET 109 OF 162

CROSS SECTIONS

SCALE: 1"=10'

EA 264131

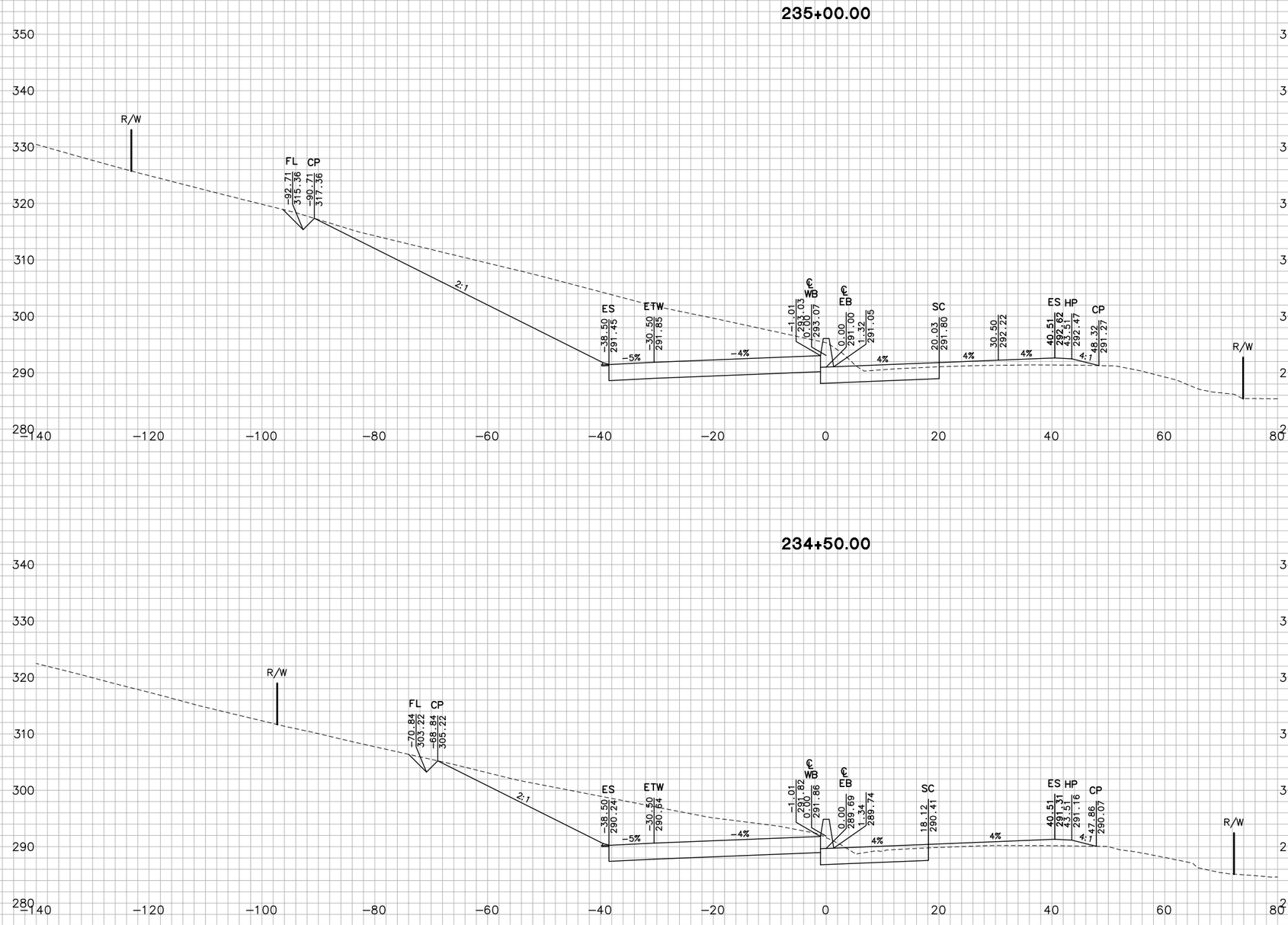

SHEET 110 OF 162

CROSS SECTIONS

SCALE: 1"=10'

FOR EARTHWORK DEVELOPMENT ONLY

0 1 2 3

USERNAME => Vluchessi

EA 264131

Dist	COUNTY	ROUTE	POST MILES TOTAL PROJECT
04	Nap	12	0.0/3.2

W:\Solano TA - 58-0151B SR 12 Jameson Canyon\CADD\Cross Sections\58-0151B-Cross Sections Plot Template 92-131_Napa.dwg 6/9/2011 8:06 PM

	GROUND			TEMPLATE	
PLOTTED BY	TN	DATE 10/2010	PLOTTED BY	TN	DATE 10/2010
CHECKED BY	JC	DATE 10/2010	CHECKED BY	JC	DATE 10/2010
INKED BY		DATE	PLANIMETERED BY		DATE
SURVEYED BY		DATE	FIELD BOOK NO		DATE

W:\Solano TA – 58-0151B SR 12 Jameson Canyon\CADD\Cross Sections\58-0151B-Cross Sections Plot Template 92-131_Napa.dwg 6/9/2011 8:06 PM

PLOTTED BY		DATE	10/2010
CHECKED BY		DATE	10/2010
INKED BY		DATE	
SURVEYED BY		DATE	
GROUND			
PLOTTED BY	TN	DATE	10/2010
CHECKED BY	JC	DATE	10/2010
PLANIMETERED BY		DATE	
FIELD BOOK NO		DATE	
TEMPLATE	TN	DATE	10/2010
	JC	DATE	10/2010
		DATE	
		DATE	

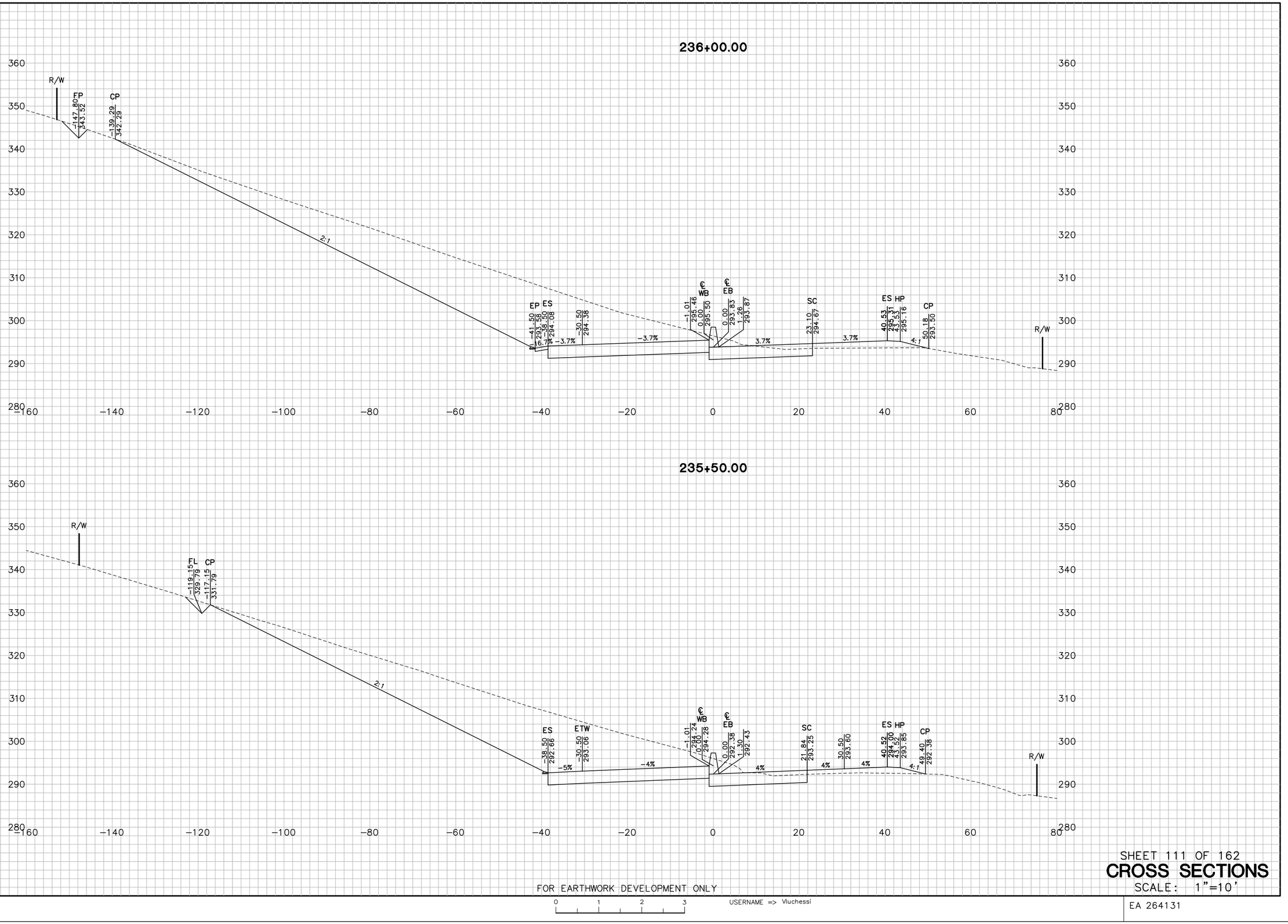

FOR EARTHWORK DEVELOPMENT ONLY

0 1 2 3

USERNAME => Vluchessi

Dist	COUNTY	ROUTE	POST MILES TOTAL PROJECT
04	Nap	12	0.0/3.2

SHEET 111 OF 162

CROSS SECTIONS

SCALE: 1"=10'

EA 264131

W:\Solano TA – 58-0151B SR 12 Jameson Canyon\CADD\Cross Sections\58-0151B-Cross Sections Plot Template 92-131_Napa.dwg 6/9/2011 8:07 PM

GROUND
PLOTTED BY TN DATE 10/2010
CHECKED BY JC DATE 10/2010
INKED BY DATE
SURVEYED BY DATE

TEMPLATE
PLOTTED BY TN DATE 10/2010
CHECKED BY JC DATE 10/2010
PLANIMETERED BY DATE
FIELD BOOK NO DATE

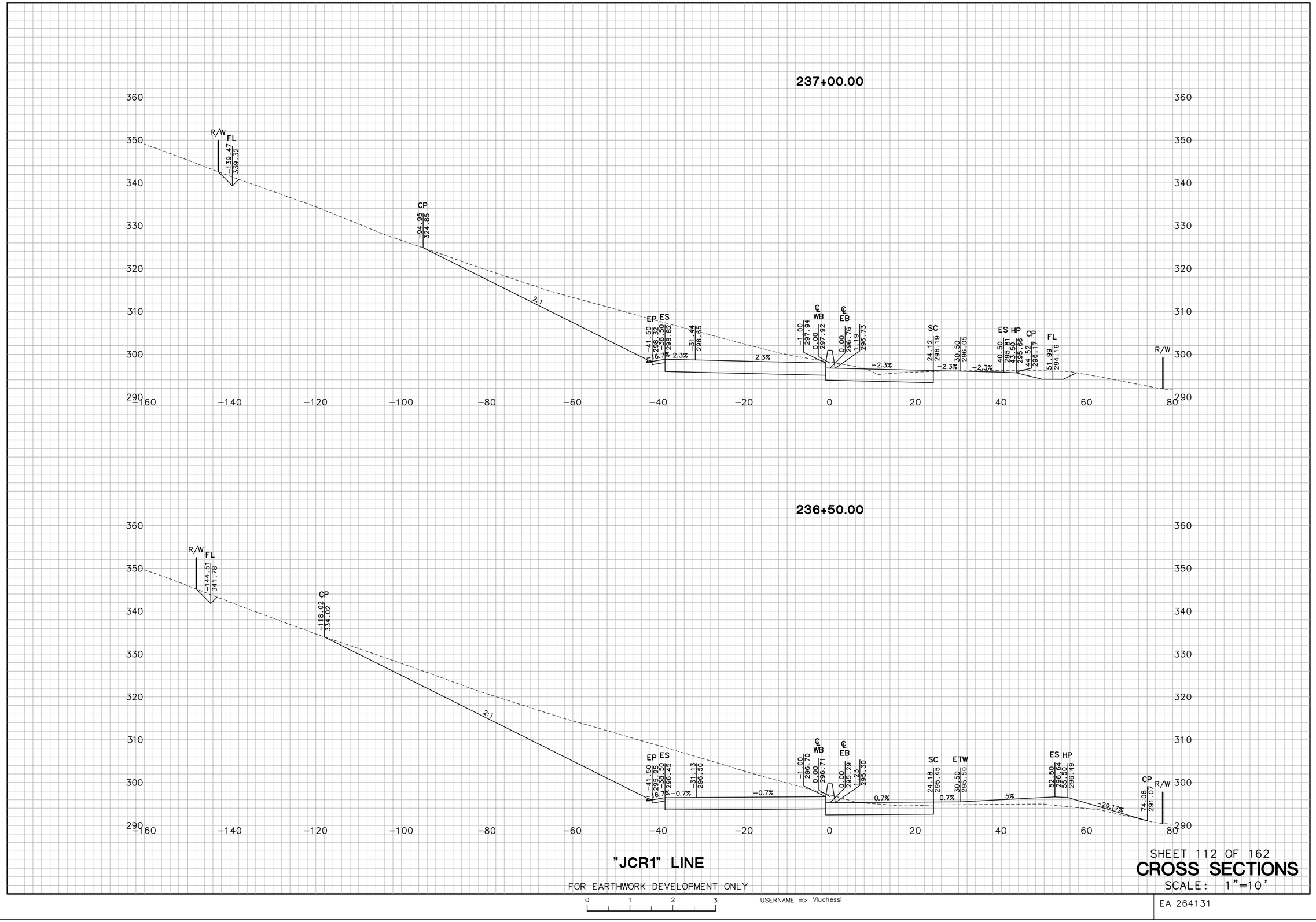

"JCR1" LINE

FOR EARTHWORK DEVELOPMENT ONLY

0 1 2 3

USERNAME => Vluchessi

Dist	COUNTY	ROUTE	POST MILES TOTAL PROJECT
04	Nap	12	0.0/3.2

SHEET 112 OF 162

CROSS SECTIONS

SCALE: 1"=10'

EA 264131

W:\Solano TA – 58-0151B SR 12 Jameson Canyon\CADD\Cross Sections\58-0151B-Cross Sections Plot Template 92-131_Napa.dwg 6/9/2011 8:07 PM

PLOTTED BY		DATE	10/2010
CHECKED BY		DATE	10/2010
INKED BY		DATE	
SURVEYED BY		DATE	
GROUND			
PLOTTED BY	TN	DATE	10/2010
CHECKED BY	JC	DATE	10/2010
PLANIMETERED BY		DATE	
FIELD BOOK NO		DATE	
TEMPLATE	TN	DATE	10/2010
	JC	DATE	10/2010
		DATE	
		DATE	

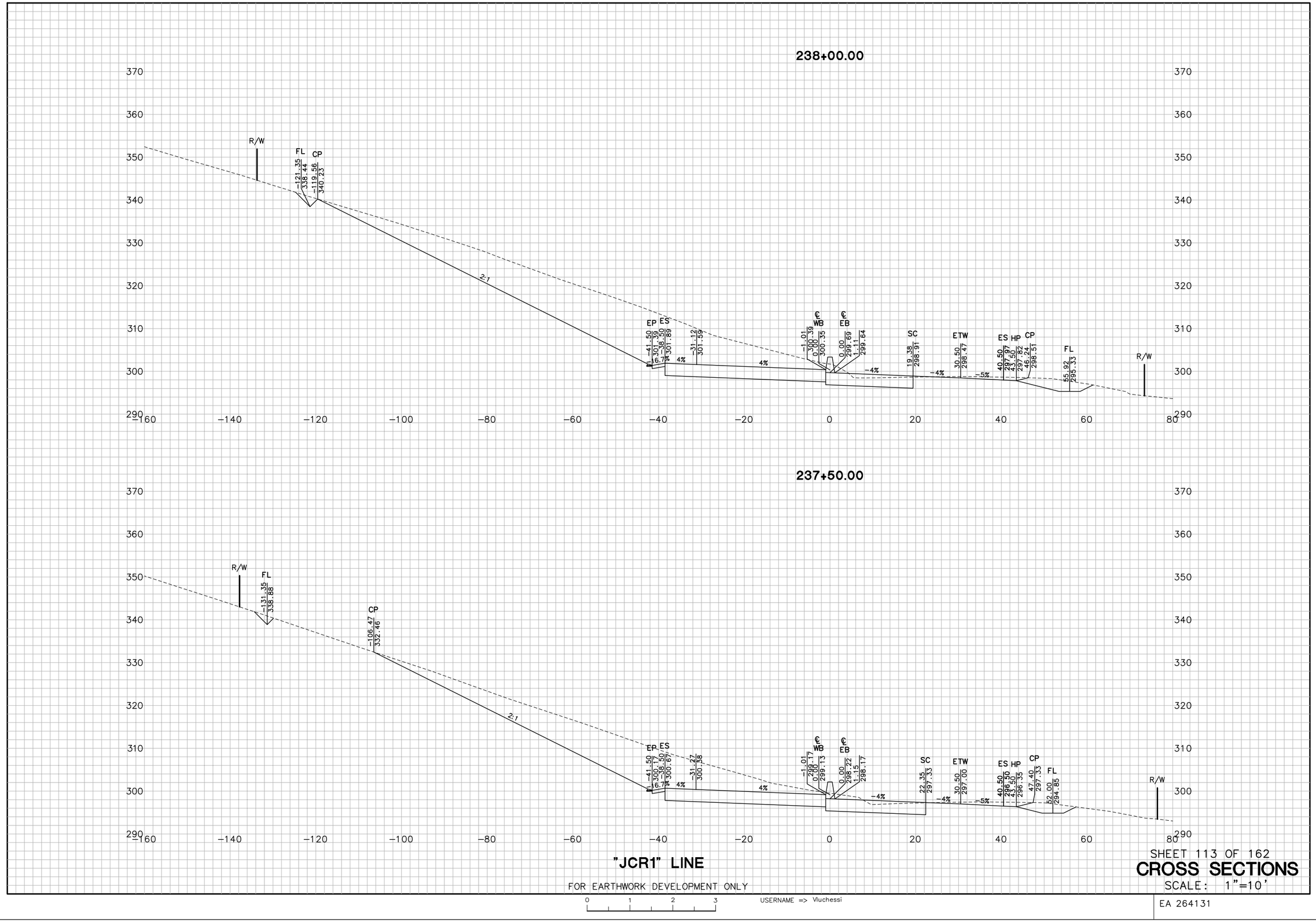

"JCR1" LINE

FOR EARTHWORK DEVELOPMENT ONLY

0 1 2 3

USERNAME => Viuchessi

SHEET 113 OF 162

CROSS SECTIONS

SCALE: 1"=10'

EA 264131

Dist	COUNTY	ROUTE	POST MILES TOTAL PROJECT
04	Nap	12	0.0/3.2

W:\Solano TA – 58-0151B SR 12 Jameson Canyon\CADD\Cross Sections\58-0151B-Cross Sections Plot Template 92-131_Napa.dwg 6/9/2011 8:07 PM

PLOTTED BY		DATE	10/2010
CHECKED BY		DATE	10/2010
INKED BY		DATE	
SURVEYED BY		DATE	

GROUND			
PLOTTED BY	TN	DATE	10/2010
CHECKED BY	JC	DATE	10/2010
PLANIMETERED BY		DATE	
FIELD BOOK NO		DATE	

TEMPLATE			
PLOTTED BY	TN	DATE	10/2010
CHECKED BY	JC	DATE	10/2010
PLANIMETERED BY		DATE	
FIELD BOOK NO		DATE	

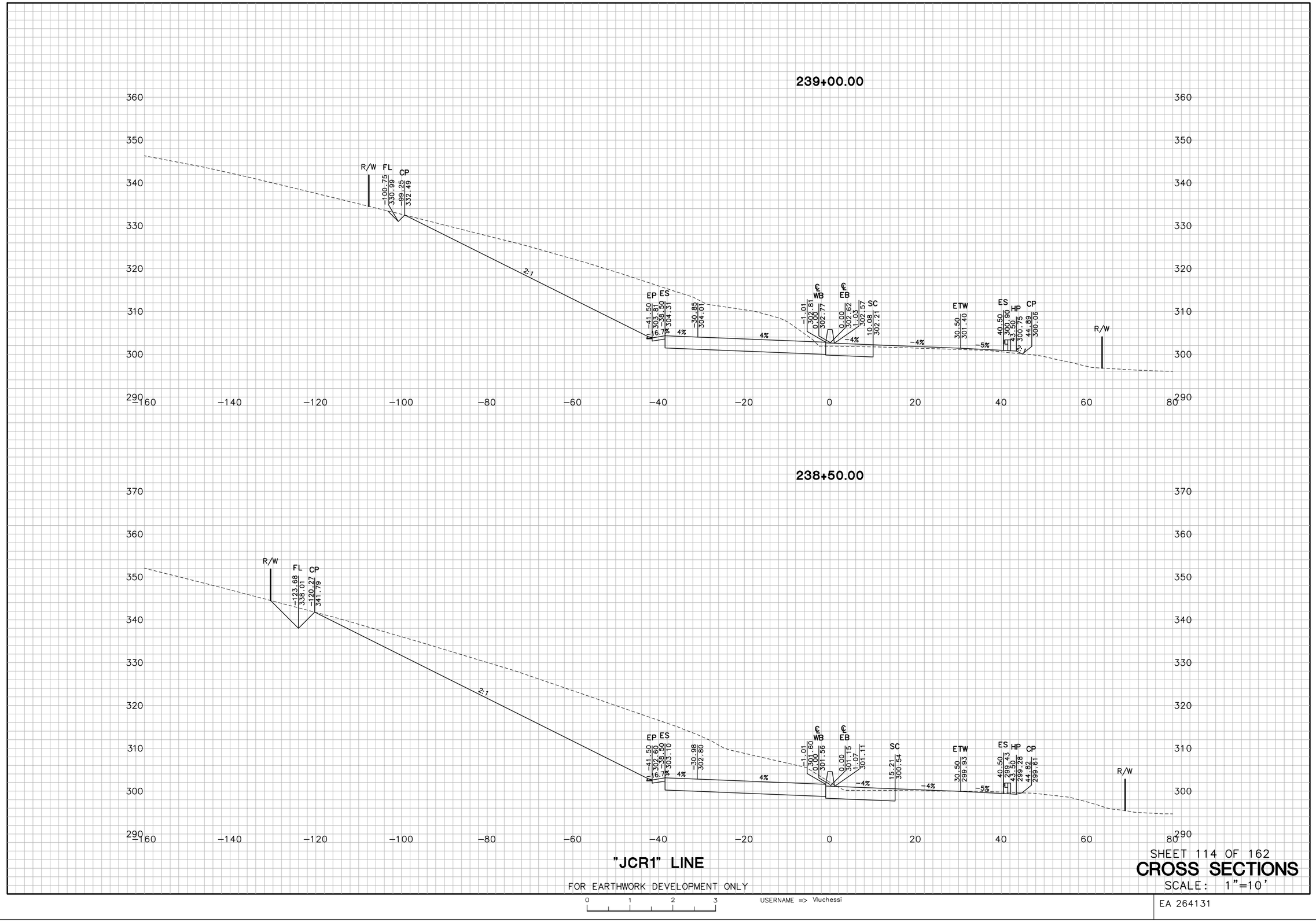

"JCR1" LINE

FOR EARTHWORK DEVELOPMENT ONLY

0 1 2 3

USERNAME => Vluchessi

Dist	COUNTY	ROUTE	POST MILES TOTAL PROJECT
04	Nap	12	0.0/3.2

SHEET 114 OF 162

CROSS SECTIONS

SCALE: 1"=10'

EA 264131

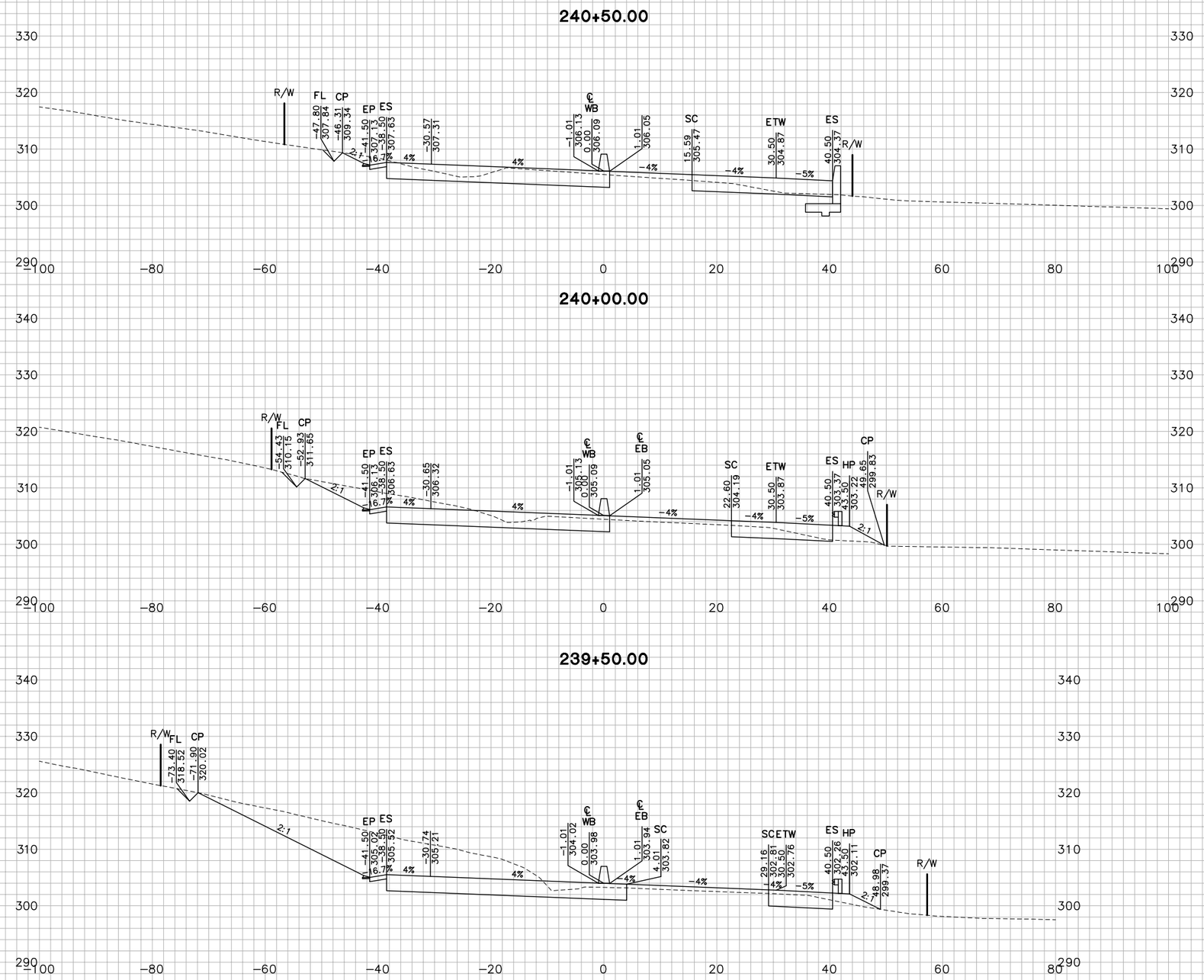

"JCR1" LINE

FOR EARTHWORK DEVELOPMENT ONLY

SHEET 115 OF 162

CROSS SECTIONS

SCALE: 1"=10'

EA 264131

Dist	COUNTY	ROUTE	POST MILES TOTAL PROJECT
04	Nap	12	0.0/3.2

GROUND

PLOTTED BY	TN	DATE	10/2010
CHECKED BY	JC	DATE	10/2010
INKED BY		DATE	
SURVEYED BY		DATE	

TEMPLATE

PLOTTED BY	TN	DATE	10/2010
CHECKED BY	JC	DATE	10/2010
PLANIMETERED BY		DATE	
FIELD BOOK NO		DATE	

USERNAME => Vluchessi

W:\Solano TA - 58-0151B SR 12 Jameson Canyon\CADD\Cross Sections\58-0151B-Cross Sections Plot Template 92-131_Napa.dwg 6/9/2011 8:07 PM

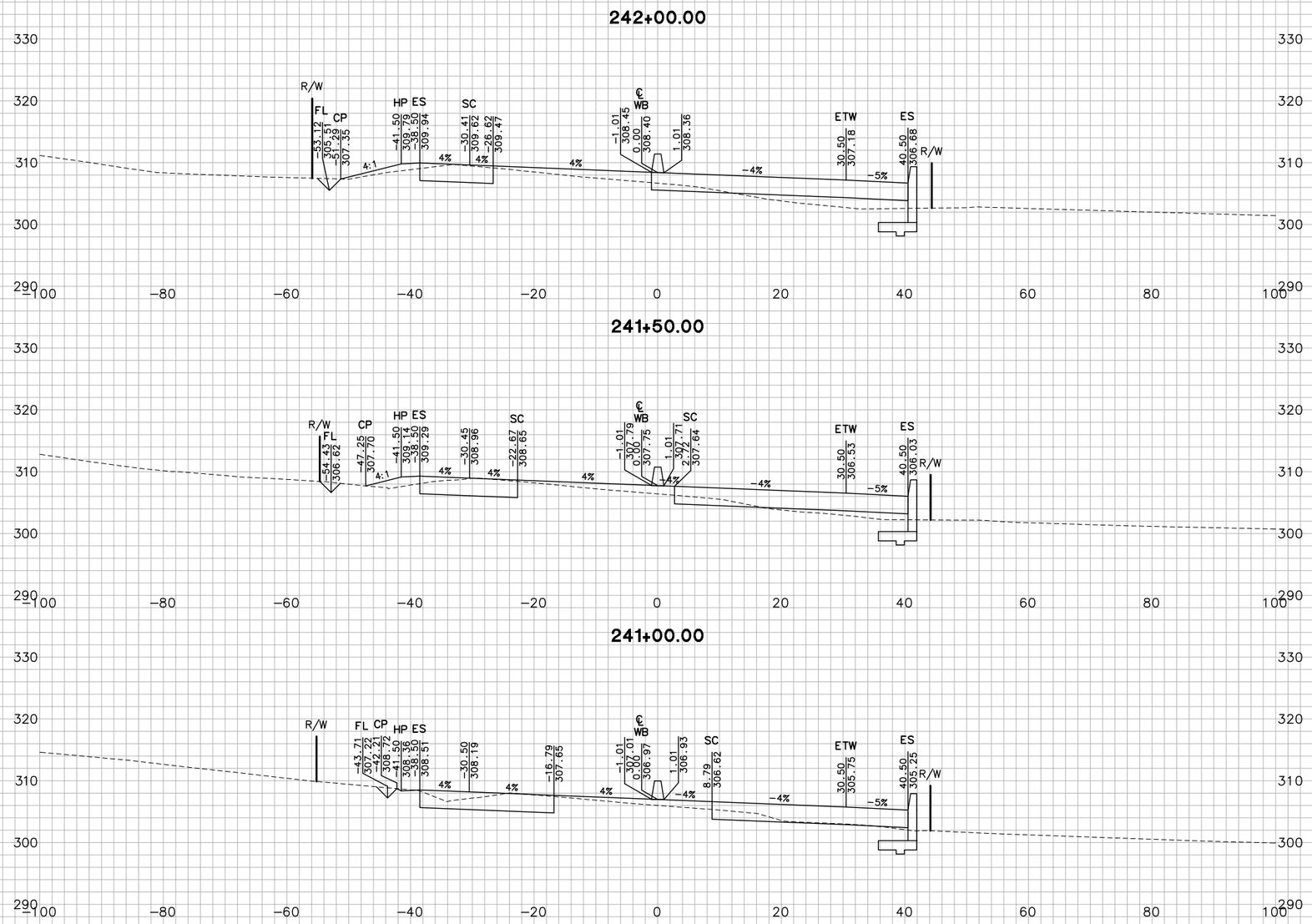

"JCR1" LINE

FOR EARTHWORK DEVELOPMENT ONLY

0 1 2 3

USERNAME => Vluchessi

SHEET 116 OF 162

CROSS SECTIONS

SCALE: 1"=10'

EA 264131

Dist	COUNTY	ROUTE	POST MILES TOTAL PROJECT
04	Nap	12	0.0/3.2

GROUND

PLOTTED BY	TN	DATE 10/2010
CHECKED BY	JC	DATE 10/2010
INKED BY		DATE
SURVEYED BY		DATE

TEMPLATE

PLOTTED BY	TN	DATE 10/2010
CHECKED BY	JC	DATE 10/2010
PLANIMETERED BY		DATE
FIELD BOOK NO		DATE

W:\Solano TA - 58-0151B SR 12 Jameson Canyon\CADD\Cross Sections\58-0151B-Cross Sections Plot Template 92-131_Napa.dwg 6/9/2011 8:08 PM

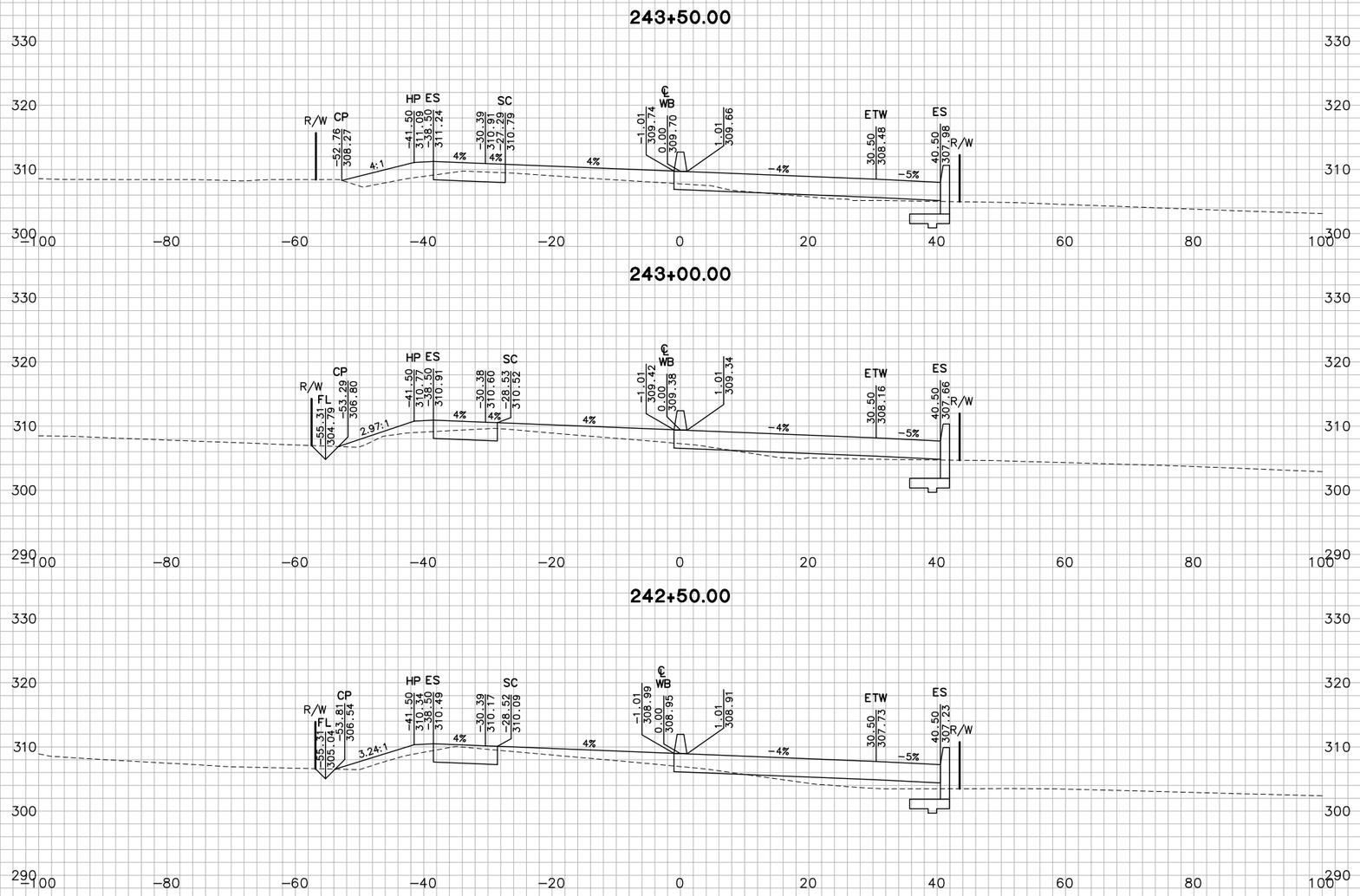

"JCR1" LINE

FOR EARTHWORK DEVELOPMENT ONLY

0 1 2 3

USERNAME => Vluchessi

SHEET 117 OF 162

CROSS SECTIONS

SCALE: 1"=10'

EA 264131

Dist	COUNTY	ROUTE	POST MILES TOTAL PROJECT
04	Nap	12	0.0/3.2

GROUND
PLOTTED BY TN DATE 10/2010
CHECKED BY JC DATE 10/2010
INKED BY DATE
SURVEYED BY DATE

TEMPLATE
PLOTTED BY TN DATE
CHECKED BY JC DATE
PLANIMETERED BY DATE
FIELD BOOK NO DATE

W:\Solano TA - 58-0151B SR 12 Jameson Canyon\CADD\Cross Sections\58-0151B-Cross Sections Plot Template 92-131_Napa.dwg 6/9/2011 8:08 PM

W:\Solano TA - 58-0151B SR 12 Jameson Canyon\CADD\Cross Sections\58-0151B-Cross Sections Plot Template 92-131_Napa.dwg 6/9/2011 8:08 PM

GROUND
PLOTTED BY TN DATE 10/2010
CHECKED BY JC DATE 10/2010
INKED BY _____ DATE _____
SURVEYED BY _____ DATE _____

TEMPLATE
PLOTTED BY TN DATE
CHECKED BY JC DATE
PLANIMETERED BY _____ DATE
FIELD BOOK NO _____ DATE

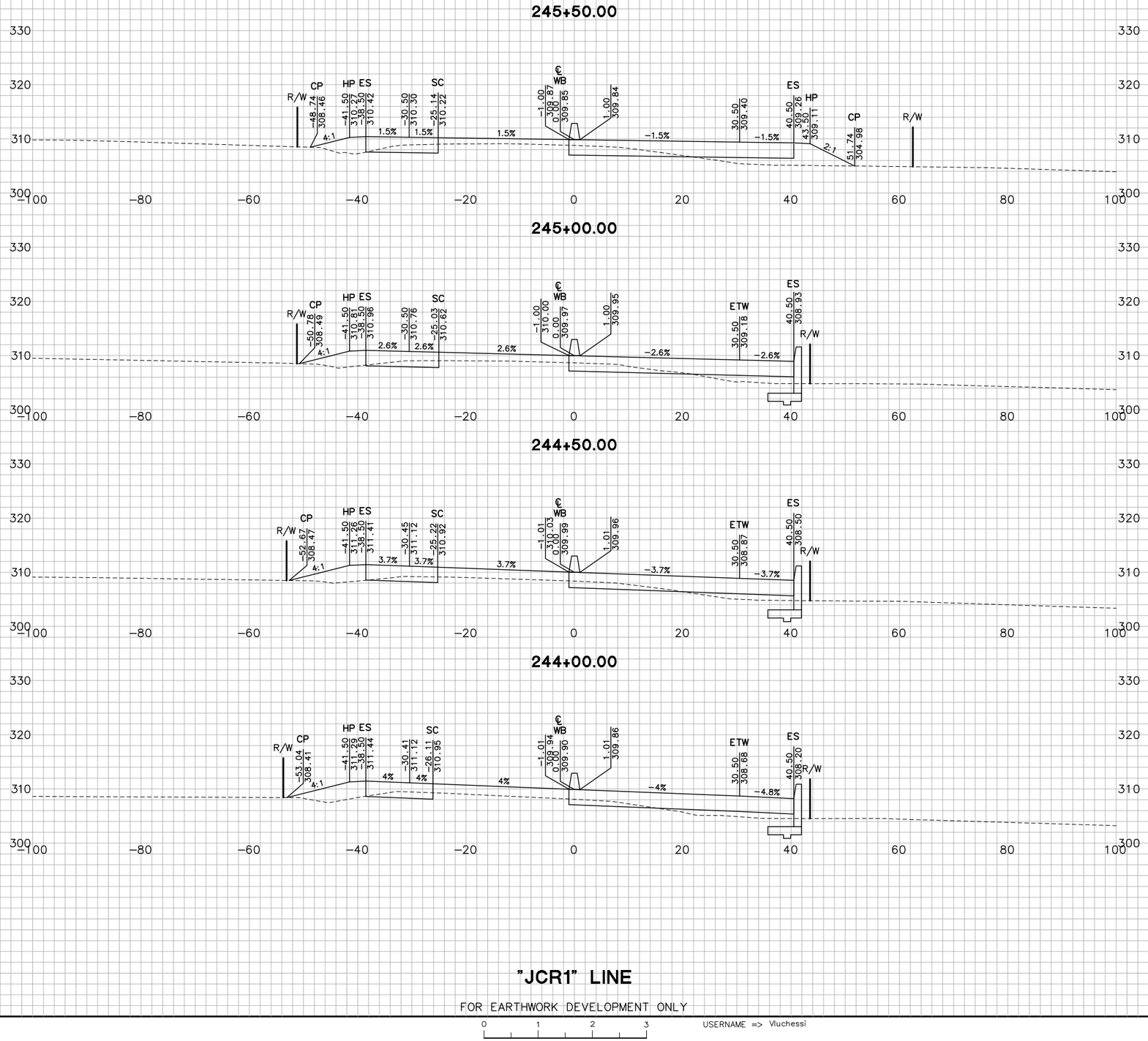

"JCR1" LINE

FOR EARTHWORK DEVELOPMENT ONLY

0 1 2 3

USERNAME => Viuchessi

Dist	COUNTY	ROUTE	POST MILES TOTAL PROJECT
04	Nap	12	0.0/3.2

SHEET 118 OF 162

CROSS SECTIONS

SCALE: 1"=10'

EA 264131

W:\Solano TA - 58-0151B SR 12 Jameson Canyon\CADD\Cross Sections\58-0151B-Cross Sections Plot Template 92-131_Napa.dwg 6/9/2011 8:08 PM

GROUND
PLOTTED BY TN DATE 10/2010
CHECKED BY JC DATE 10/2010
INKED BY _____ DATE _____
SURVEYED BY _____ DATE _____

TEMPLATE
PLOTTED BY TN DATE
CHECKED BY JC DATE
PLANIMETERED BY _____ DATE _____
FIELD BOOK NO _____ DATE _____

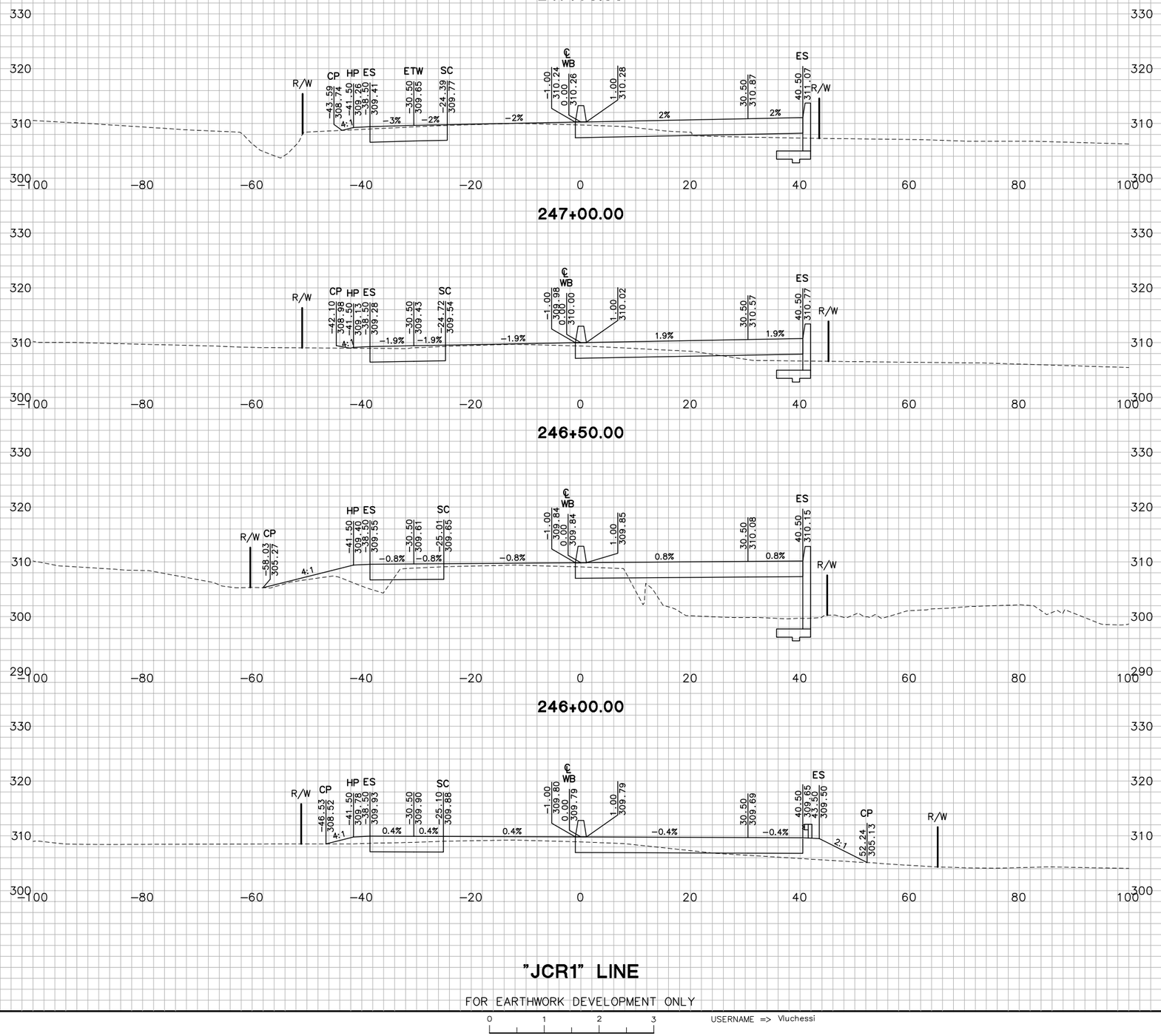

"JCR1" LINE

FOR EARTHWORK DEVELOPMENT ONLY

0 1 2 3

USERNAME => Vluchessi

Dist	COUNTY	ROUTE	POST MILES TOTAL PROJECT
04	Nap	12	0.0/3.2

SHEET 119 OF 162

CROSS SECTIONS

SCALE: 1"=10'

EA 264131

W:\Solano TA – 58-0151B SR 12 Jameson Canyon\CADD\Cross Sections\58-0151B-Cross Sections Plot Template 92-131_Napa.dwg 6/9/2011 8:09 PM

TEMPLATE

PLOTTED BY	TN	DATE 10/2010
CHECKED BY	JC	DATE 10/2010
INKED BY		DATE
SURVEYED BY		DATE

GROUND

PLOTTED BY	TN	DATE 10/2010
CHECKED BY	JC	DATE 10/2010
PLANIMETERED BY		DATE
FIELD BOOK NO		DATE

249+50.00

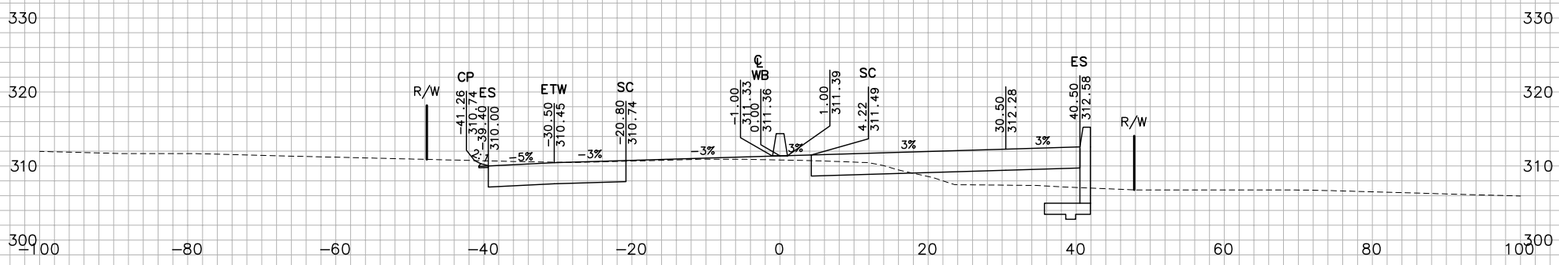

249+00.00

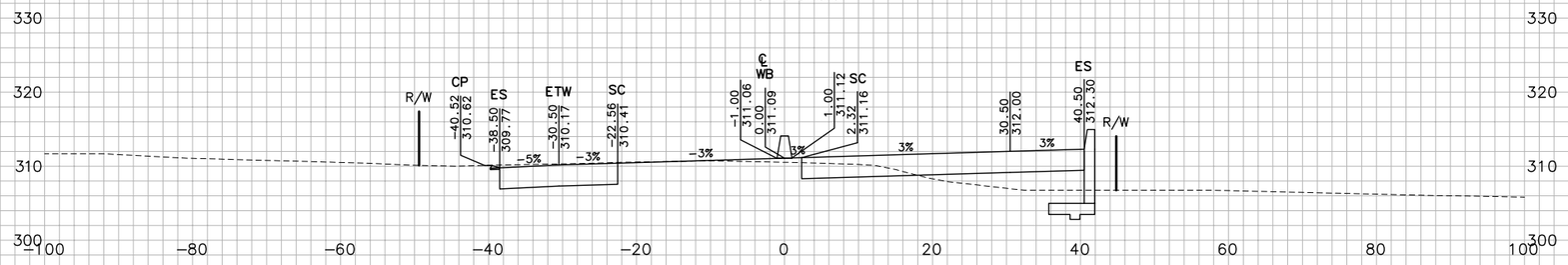

248+50.00

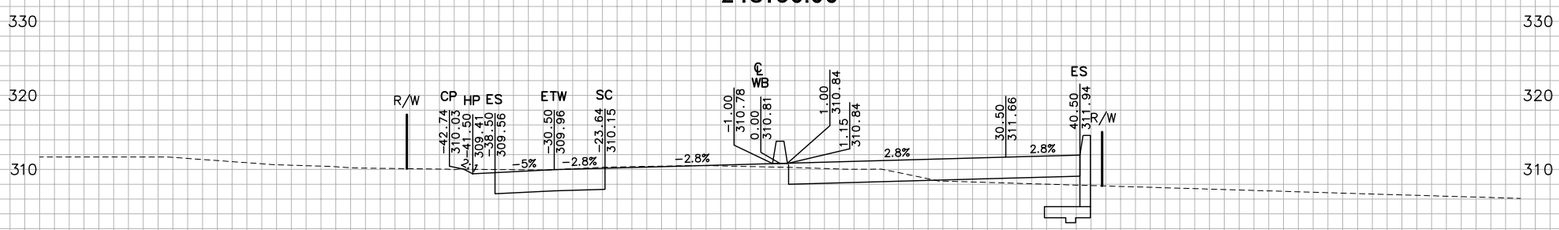

248+00.00

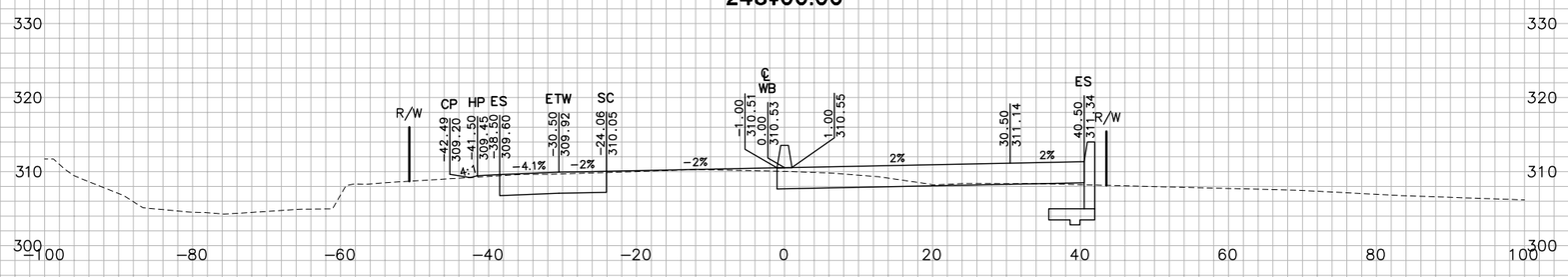

"JCR1" LINE

FOR EARTHWORK DEVELOPMENT ONLY

0 1 2 3

USERNAME => Vluchessi

SHEET 120 OF 162

CROSS SECTIONS

SCALE: 1"=10'

Dist	COUNTY	ROUTE	POST MILES TOTAL PROJECT
04	Nap	12	0.0/3.2

EA 264131

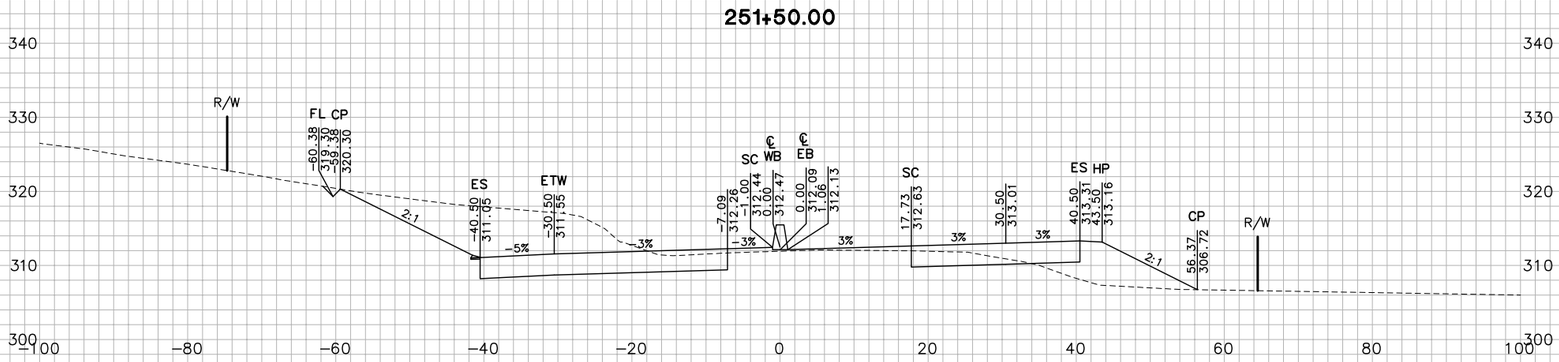

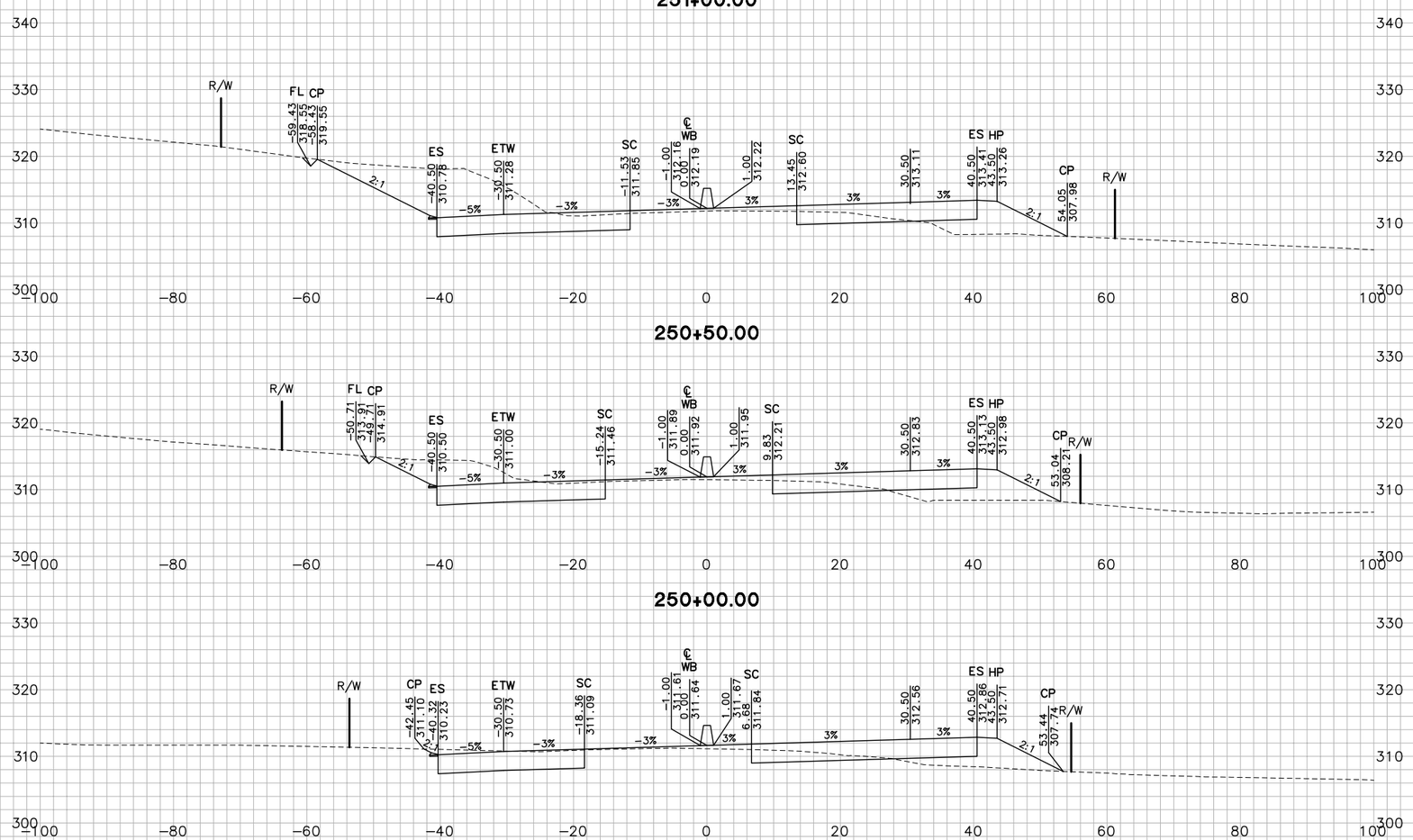

"JCR1" LINE

FOR EARTHWORK DEVELOPMENT ONLY

0 1 2 3

USERNAME => Vluchessi

SHEET 121 OF 162

CROSS SECTIONS

SCALE: 1"=10'

EA 264131

Dist	COUNTY	ROUTE	POST MILES TOTAL PROJECT
04	Nap	12	0.0/3.2

GROUND

PLOTTED BY TN DATE 10/2010
CHECKED BY JC DATE 10/2010
INKED BY _____ DATE _____
SURVEYED BY _____ DATE _____

TEMPLATE

PLOTTED BY TN DATE 10/2010
CHECKED BY JC DATE 10/2010
PLANIMETERED BY _____ DATE _____
FIELD BOOK NO _____ DATE _____

W:\Solano TA - 58-0151B SR 12 Jameson Canyon\CADD\Cross Sections\58-0151B-Cross Sections Plot Template 92-131_Napa.dwg 6/9/2011 8:09 PM

"JCR1" LINE

FOR EARTHWORK DEVELOPMENT ONLY

0 1 2 3

USERNAME => Vluchessi

SHEET 122 OF 162

CROSS SECTIONS

SCALE: 1"=10'

EA 264131

Dist	COUNTY	ROUTE	POST MILES TOTAL PROJECT
04	Nap	12	0.0/3.2

PLOTTED BY		DATE	10/2010
CHECKED BY		DATE	10/2010
INKED BY		DATE	
SURVEYED BY		DATE	
GROUND			
PLOTTED BY	TN	DATE	10/2010
CHECKED BY	JC	DATE	10/2010
PLANIMETERED BY		DATE	
FIELD BOOK NO		DATE	
TEMPLATE	TN	DATE	10/2010
	JC	DATE	10/2010
		DATE	
		DATE	

W:\Solano TA - 58-0151B SR 12 Jameson Canyon\CADD\Cross Sections\58-0151B-Cross Sections Plot Template 92-131_Napa.dwg 6/9/2011 8:09 PM

W:\Solano TA – 58-0151B SR 12 Jameson Canyon\CADD\Cross Sections\58-0151B-Cross Sections Plot Template 92-131_Napa.dwg 6/9/2011 8:09 PM

GROUND
PLOTTED BY TN DATE 10/2010
CHECKED BY JC DATE 10/2010
INKED BY DATE
SURVEYED BY DATE

TEMPLATE
PLOTTED BY TN DATE 10/2010
CHECKED BY JC DATE 10/2010
PLANIMETERED BY DATE
FIELD BOOK NO DATE

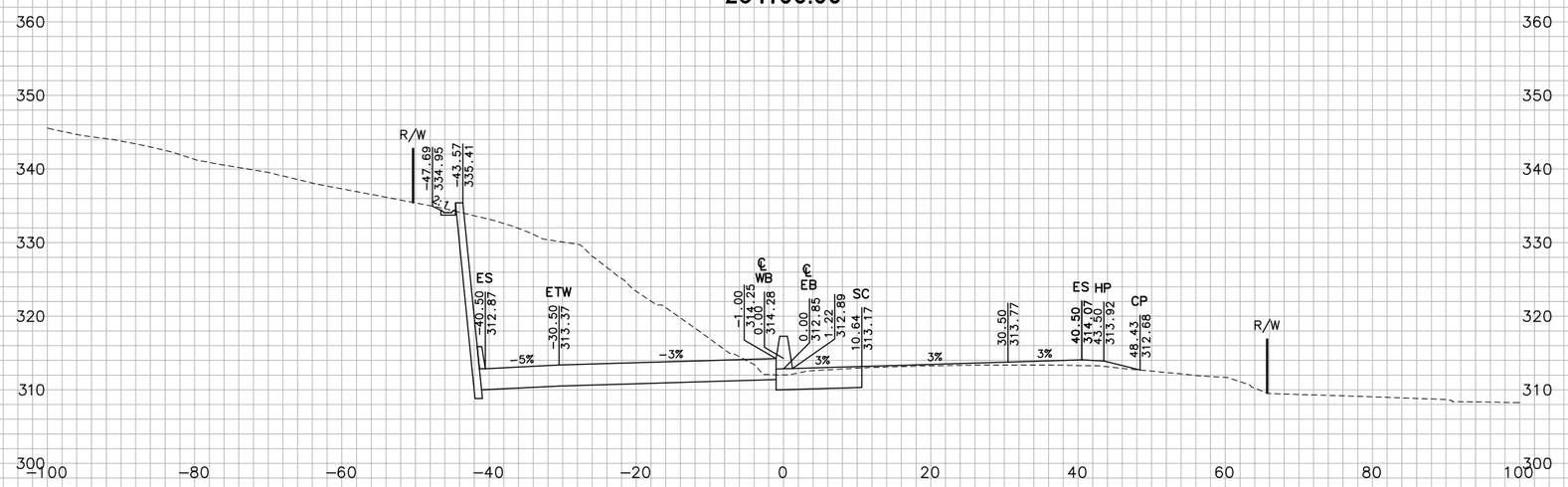

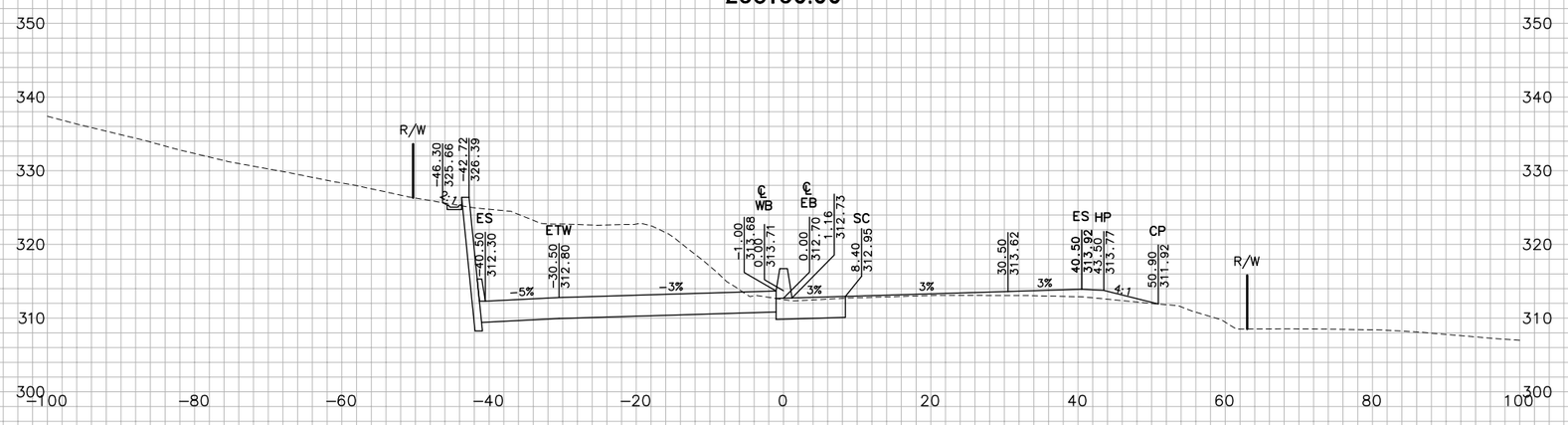

"JCR1" LINE

FOR EARTHWORK DEVELOPMENT ONLY

0 1 2 3

USERNAME => Vluchessi

Dist	COUNTY	ROUTE	POST MILES TOTAL PROJECT
04	Nap	12	0.0/3.2

SHEET 123 OF 162

CROSS SECTIONS

SCALE: 1"=10'

EA 264131

W:\Solano TA – 58-0151B SR 12 Jameson Canyon\CADD\Cross Sections\58-0151B-Cross Sections Plot Template 92-131_Napa.dwg 6/9/2011 8:10 PM

GROUND
PLOTTED BY TN DATE 10/2010
CHECKED BY JC DATE 10/2010
INKED BY DATE
SURVEYED BY DATE

TEMPLATE
PLOTTED BY TN DATE 10/2010
CHECKED BY JC DATE 10/2010
PLANIMETERED BY DATE
FIELD BOOK NO DATE

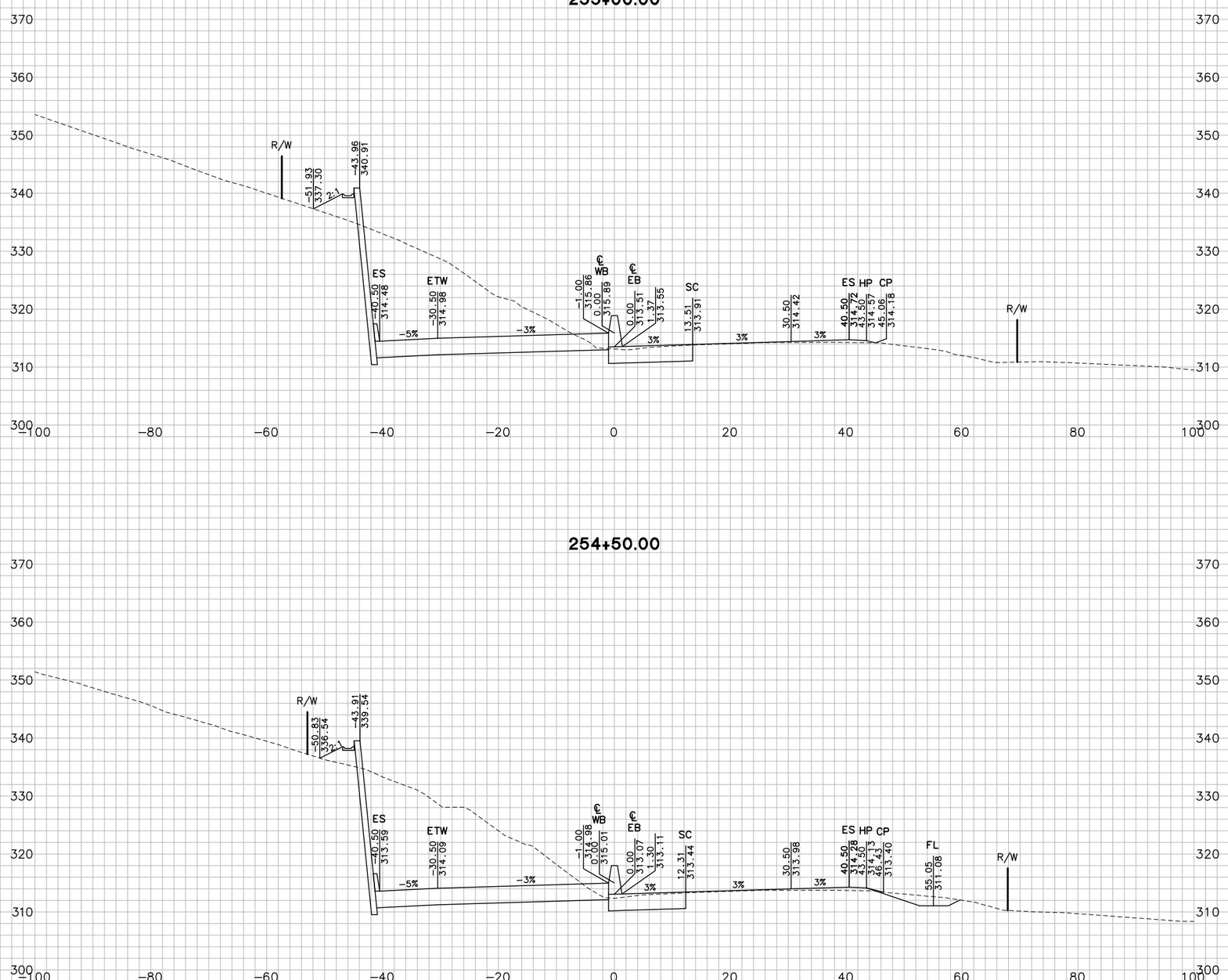

"JCR1" LINE

FOR EARTHWORK DEVELOPMENT ONLY

0 1 2 3

USERNAME => Vluchessi

Dist	COUNTY	ROUTE	POST MILES TOTAL PROJECT
04	Nap	12	0.0/3.2

SHEET 124 OF 162

CROSS SECTIONS

SCALE: 1"=10'

EA 264131

W:\Solano TA – 58-0151B SR 12 Jameson Canyon\CADD\Cross Sections\58-0151B-Cross Sections Plot Template 92-131_Napa.dwg 6/9/2011 8:10 PM

PLOTTED BY		DATE	10/2010
CHECKED BY		DATE	10/2010
INKED BY		DATE	
SURVEYED BY		DATE	
GROUND			
PLOTTED BY	TN	DATE	10/2010
CHECKED BY	JC	DATE	10/2010
PLANIMETERED BY		DATE	
FIELD BOOK NO		DATE	
TEMPLATE			
PLOTTED BY	TN	DATE	10/2010
CHECKED BY	JC	DATE	10/2010
INKED BY		DATE	
SURVEYED BY		DATE	

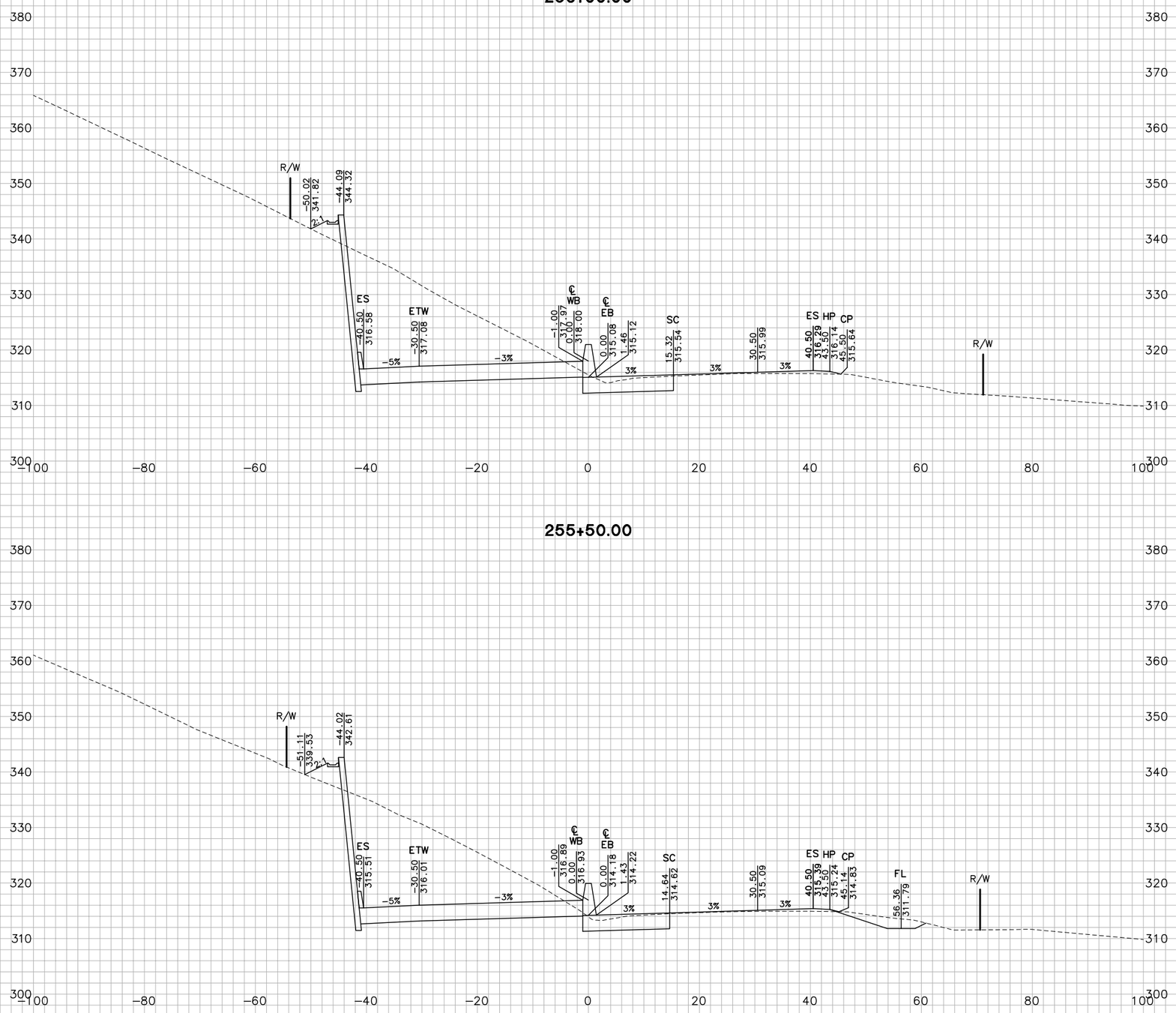

"JCR1" LINE

FOR EARTHWORK DEVELOPMENT ONLY

0 1 2 3

USERNAME => Vluchessi

Dist	COUNTY	ROUTE	POST MILES TOTAL PROJECT
04	Nap	12	0.0/3.2

SHEET 125 OF 162

CROSS SECTIONS

SCALE: 1"=10'

EA 264131

W:\Solano TA – 58-0151B SR 12 Jameson Canyon\CADD\Cross Sections\58-0151B-Cross Sections Plot Template 92-131_Napa.dwg 6/9/2011 8:10 PM

GROUND
PLOTTED BY TN DATE 10/2010
CHECKED BY JC DATE 10/2010
INKED BY _____ DATE _____
SURVEYED BY _____ DATE _____

TEMPLATE
PLOTTED BY TN DATE 10/2010
CHECKED BY JC DATE 10/2010
PLANIMETERED BY _____ DATE _____
FIELD BOOK NO _____ DATE _____

257+00.00

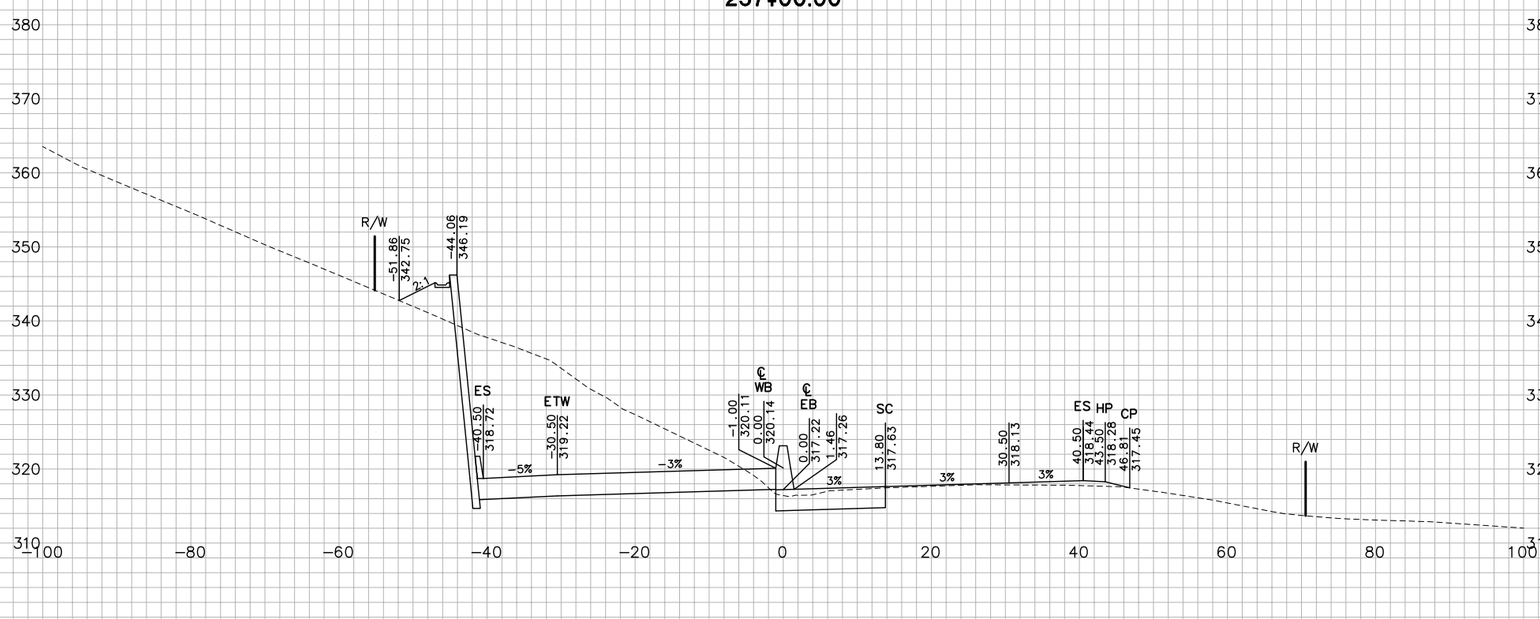

256+50.00

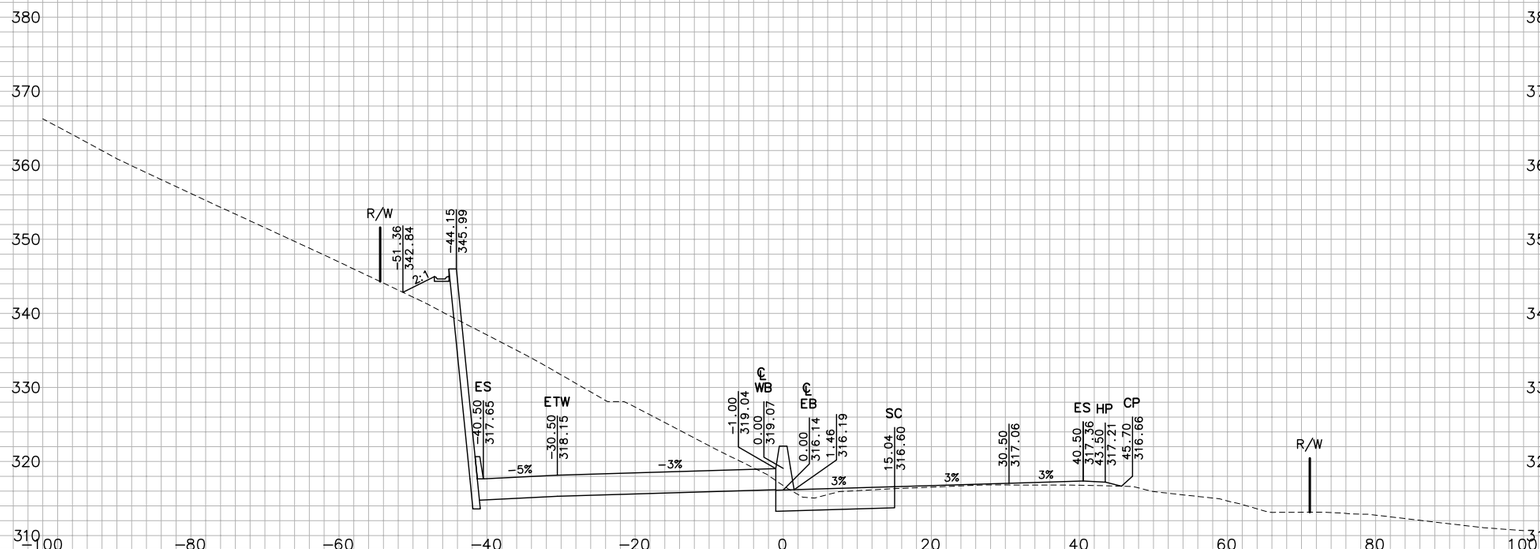

"JCR1" LINE

FOR EARTHWORK DEVELOPMENT ONLY

0 1 2 3

USERNAME => Vluchessi

Dist	COUNTY	ROUTE	POST MILES TOTAL PROJECT
04	Nap	12	0.0/3.2

CROSS SECTIONS

SCALE: 1"=10'

EA 264131

W:\Solano TA – 58-0151B SR 12 Jameson Canyon\CADD\Cross Sections\58-0151B-Cross Sections Plot Template 92-131_Napa.dwg 6/9/2011 8:10 PM

PLOTTED BY _____ DATE 10/2010
CHECKED BY JC DATE 10/2010
INKED BY _____ DATE _____
SURVEYED BY _____ DATE _____

GROUND
PLOTTED BY TN DATE 10/2010
CHECKED BY JC DATE 10/2010
PLANIMETERED BY _____ DATE _____
FIELD BOOK NO _____ DATE _____

TEMPLATE
TN DATE 10/2010
JC DATE 10/2010
_____ DATE _____
_____ DATE _____

258+00.00

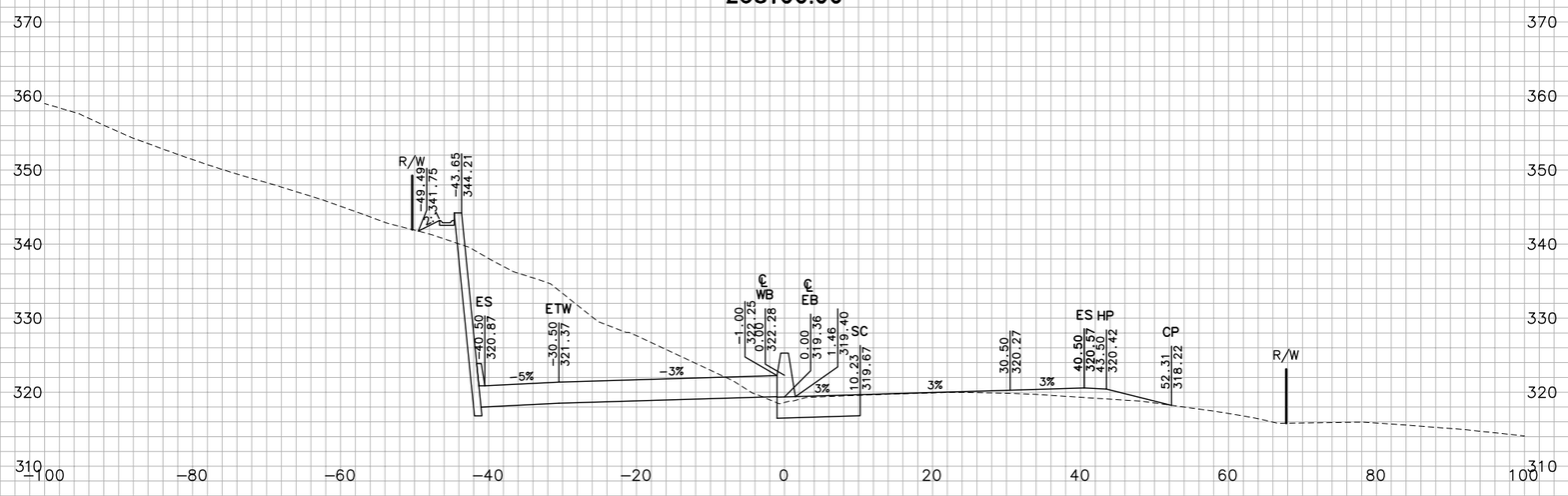

257+50.00

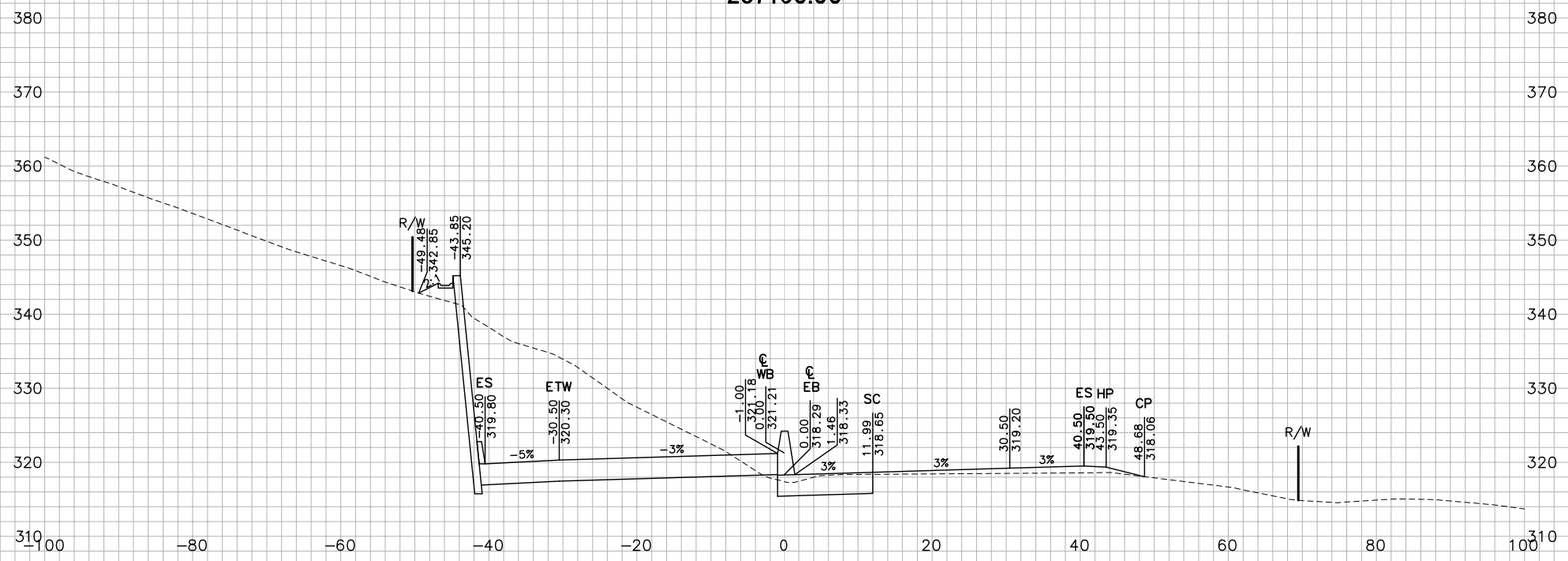

"JCR1" LINE

FOR EARTHWORK DEVELOPMENT ONLY

0 1 2 3

USERNAME => Vluchessi

Dist	COUNTY	ROUTE	POST MILES TOTAL PROJECT
04	Nap	12	0.0/3.2

SHEET 127 OF 162

CROSS SECTIONS

SCALE: 1"=10'

EA 264131

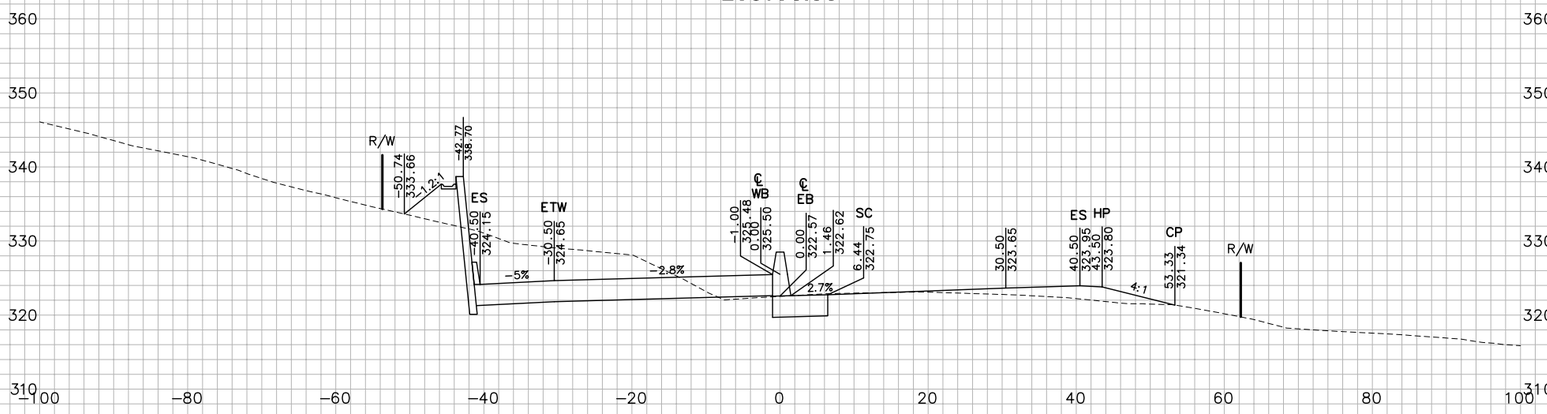

W:\Solano TA - 58-0151B SR 12 Jameson Canyon\CADD\Cross Sections\58-0151B-Cross Sections Plot Template 92-131_Napa.dwg 6/9/2011 8:11 PM

PLOTTED BY	TN	DATE 10/2010
CHECKED BY	JC	DATE 10/2010
INKED BY		DATE
SURVEYED BY		DATE

GROUND		
PLOTTED BY	TN	DATE 10/2010
CHECKED BY	JC	DATE 10/2010
PLANIMETERED BY		DATE
FIELD BOOK NO		DATE

TEMPLATE		
PLOTTED BY	TN	DATE 10/2010
CHECKED BY	JC	DATE 10/2010
PLANIMETERED BY		DATE
FIELD BOOK NO		DATE

Dist	COUNTY	ROUTE	POST MILES TOTAL PROJECT
04	Nap	12	0.0/3.2

SHEET 128 OF 162

CROSS SECTIONS

SCALE: 1"=10'

EA 264131

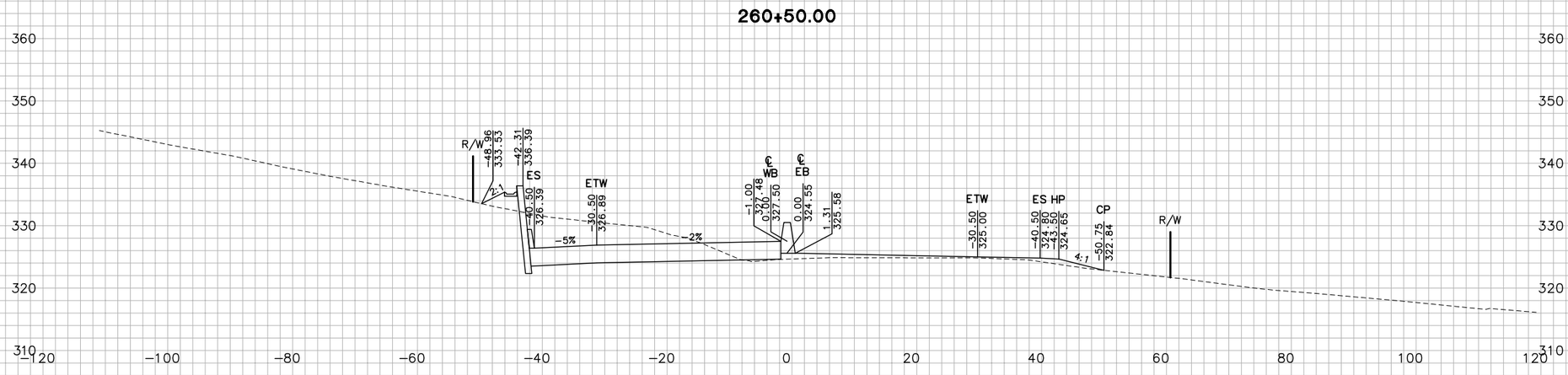

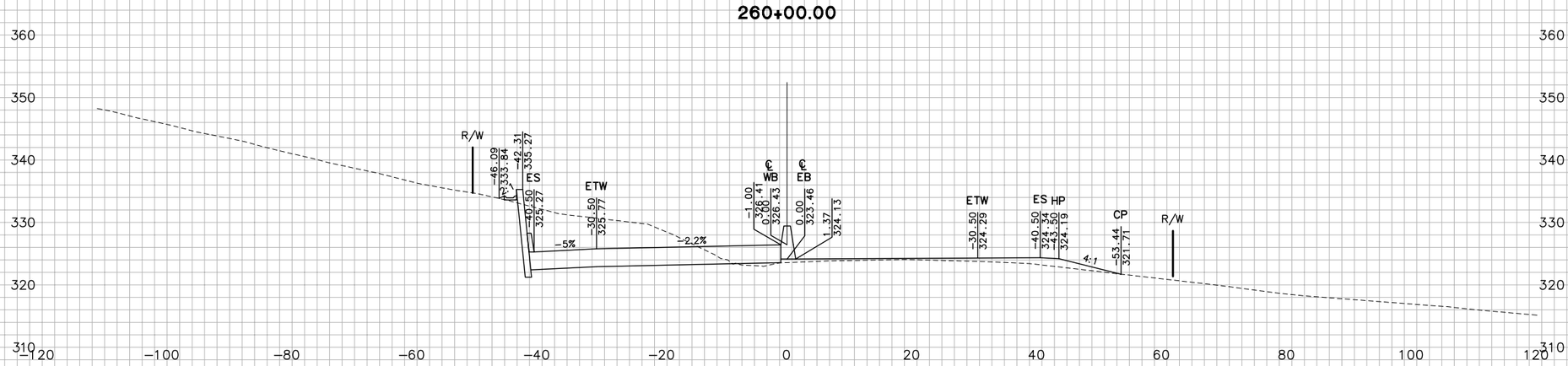

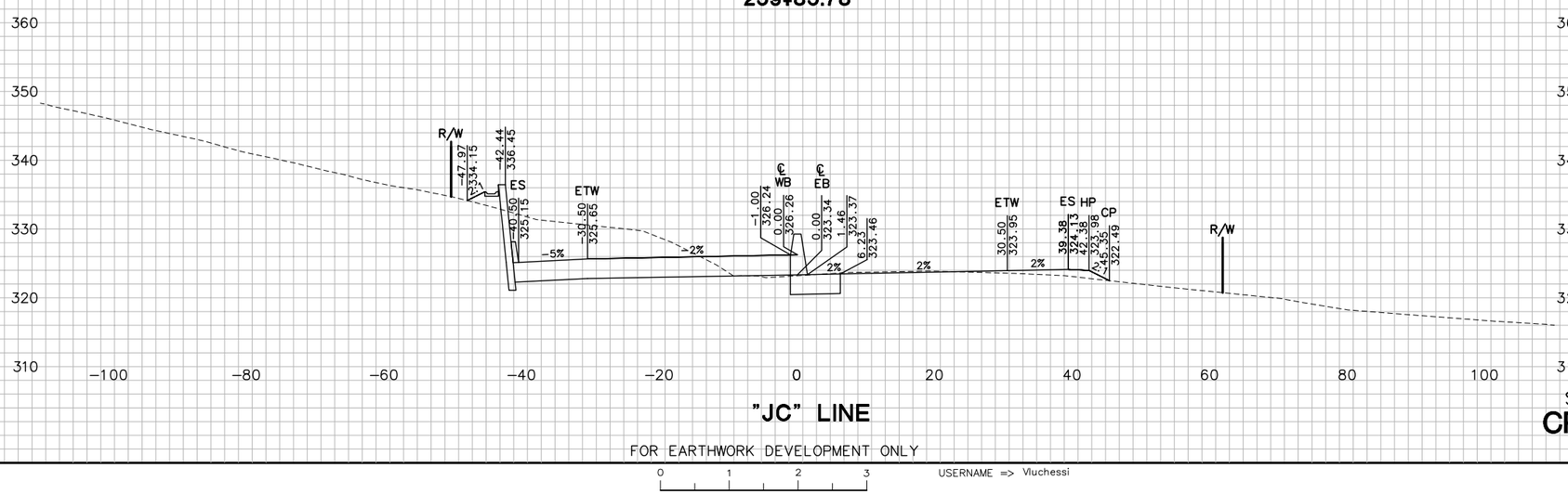

"JC" LINE

FOR EARTHWORK DEVELOPMENT ONLY

0 1 2 3

USERNAME => Vluchessi

SHEET 109 162

CROSS SECTIONS

SCALE: 1"=10'

EA 264131

Dist	COUNTY	ROUTE	POST MILES TOTAL PROJECT
04	Nap	12	0.0/3.2

GROUND
PLOTTED BY TN DATE 10/2010
CHECKED BY JC DATE 10/2010
INKED BY DATE
SURVEYED BY DATE

TEMPLATE
PLOTTED BY TN DATE 10/2010
CHECKED BY JC DATE 10/2010
PLANIMETERED BY DATE
FIELD BOOK NO DATE

W:\Solano TA - 58-0151B SR 12 Jameson Canyon\CADD\Cross Sections\58-0151B-Cross Sections Plot Template 92-131_Napa.dwg 6/9/2011 8:11 PM

W:\Solano TA - 58-0151B SR 12 Jameson Canyon\CADD\Cross Sections\58-0151B-Cross Sections Plot Template 92-131_Napa.dwg 6/9/2011 8:11 PM

261+50.00

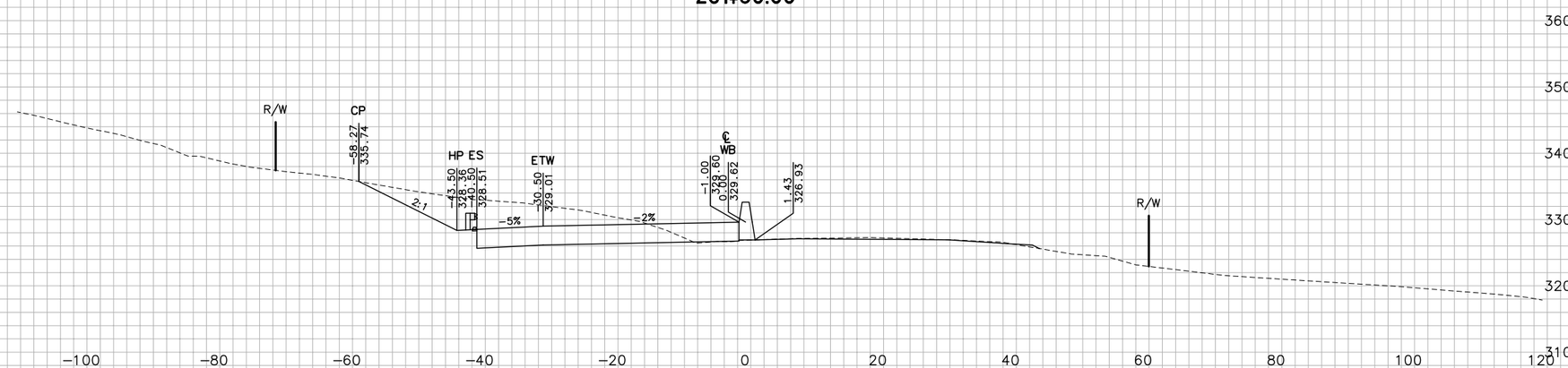

261+00.00

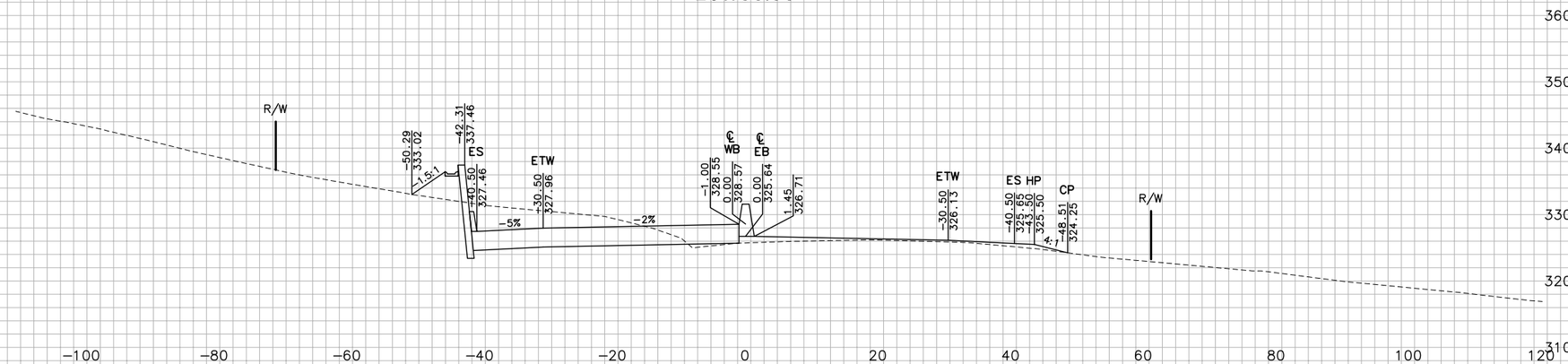

"JC" LINE

FOR EARTHWORK DEVELOPMENT ONLY

0 1 2 3

USERNAME => Vluchessi

GROUND		
PLOTTED BY	TN	DATE 10/2010
CHECKED BY	JC	DATE 10/2010
INKED BY		DATE
SURVEYED BY		DATE

TEMPLATE		
PLOTTED BY	TN	DATE 10/2010
CHECKED BY	JC	DATE 10/2010
PLANIMETERED BY		DATE
FIELD BOOK NO		DATE

Dist	COUNTY	ROUTE	POST MILES TOTAL PROJECT
04	Nap	12	0.0/3.2

SHEET 100 162

CROSS SECTIONS

SCALE: 1"=10'

EA 264131

W:\Solano TA – 58-0151B SR 12 Jameson Canyon\CADD\Cross Sections\58-0151B-Cross Sections Plot Template 92-131_Napa.dwg 6/9/2011 8:11 PM

PLOTTED BY TN DATE 10/2010
CHECKED BY JC DATE 10/2010
INKED BY _____ DATE _____
SURVEYED BY _____ DATE _____

GROUND
PLOTTED BY TN DATE 10/2010
CHECKED BY JC DATE 10/2010
PLANIMETERED BY _____ DATE _____
FIELD BOOK NO _____ DATE _____

TEMPLATE
PLOTTED BY TN DATE 10/2010
CHECKED BY JC DATE 10/2010
PLANIMETERED BY _____ DATE _____
FIELD BOOK NO _____ DATE _____

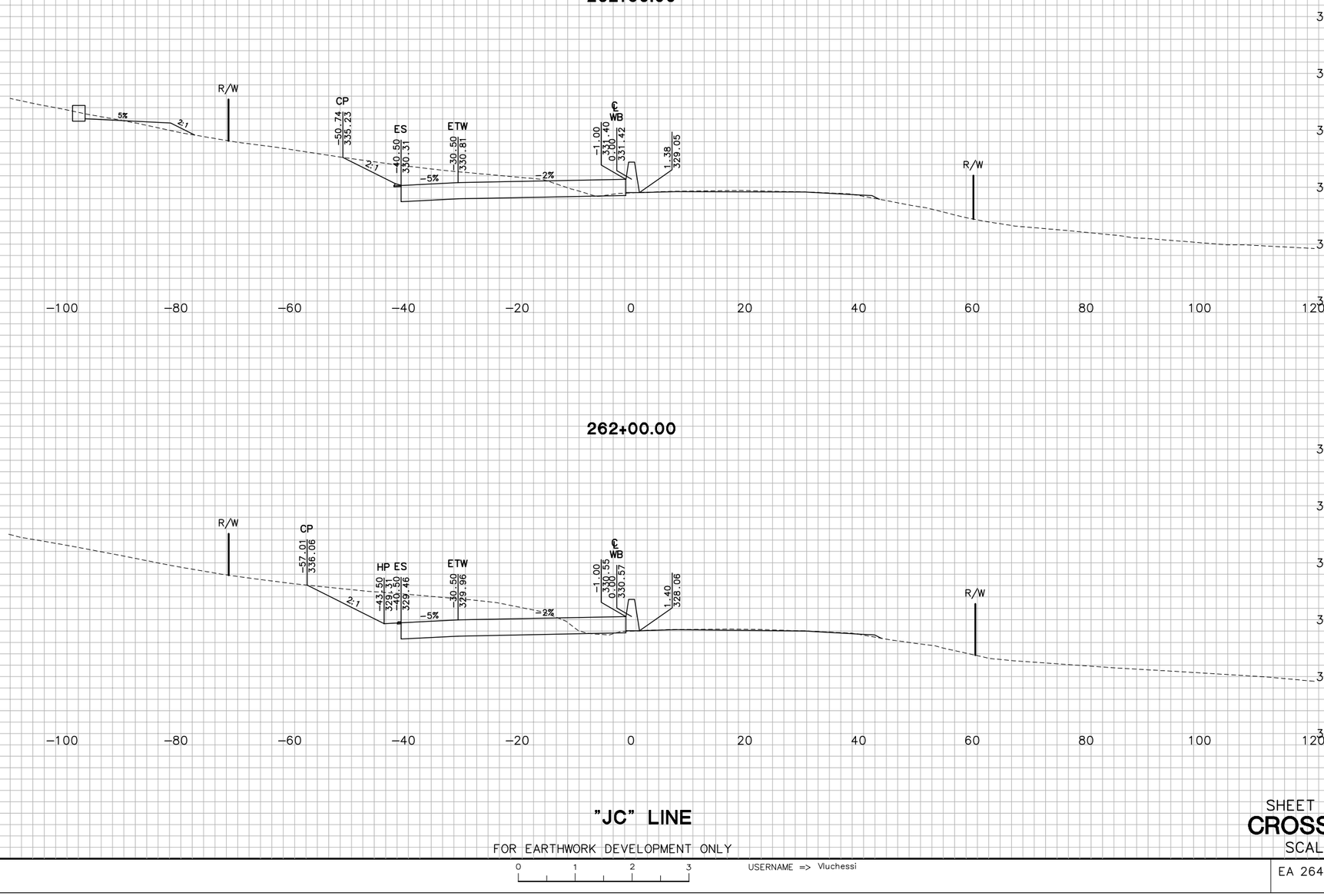

"JC" LINE

FOR EARTHWORK DEVELOPMENT ONLY

0 1 2 3

USERNAME => Vluchessi

Dist	COUNTY	ROUTE	POST MILES TOTAL PROJECT
04	Nap	12	0.0/3.2

SHEET 10 OF 162

CROSS SECTIONS

SCALE: 1"=10'

EA 264131

W:\Solano TA - 58-0151B SR 12 Jameson Canyon\CADD\Cross Sections\58-0151B-Cross Sections Plot Template 132-162_Napa.dwg 6/9/2011 8:12 PM

GROUND
PLOTTED BY ____ DATE 10/2010
CHECKED BY JC DATE 10/2010
INKED BY ____ DATE ____
SURVEYED BY ____ DATE ____

TEMPLATE
PLOTTED BY ____ DATE 10/2010
CHECKED BY JC DATE 10/2010
PLANIMETERED BY ____ DATE ____
FIELD BOOK NO ____ DATE ____

198+50.00

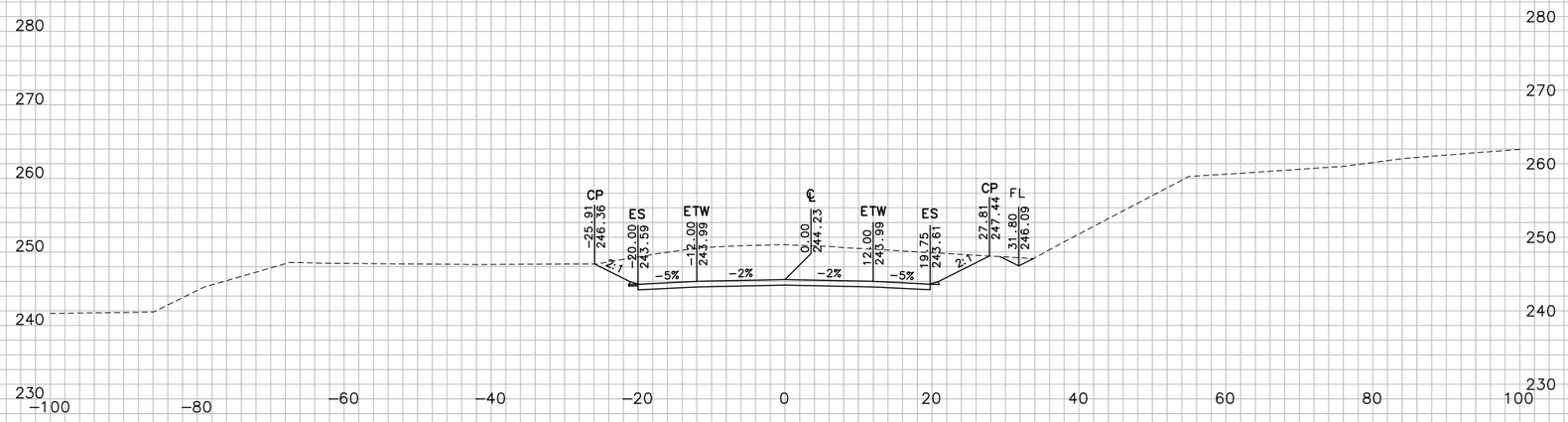

198+00.00

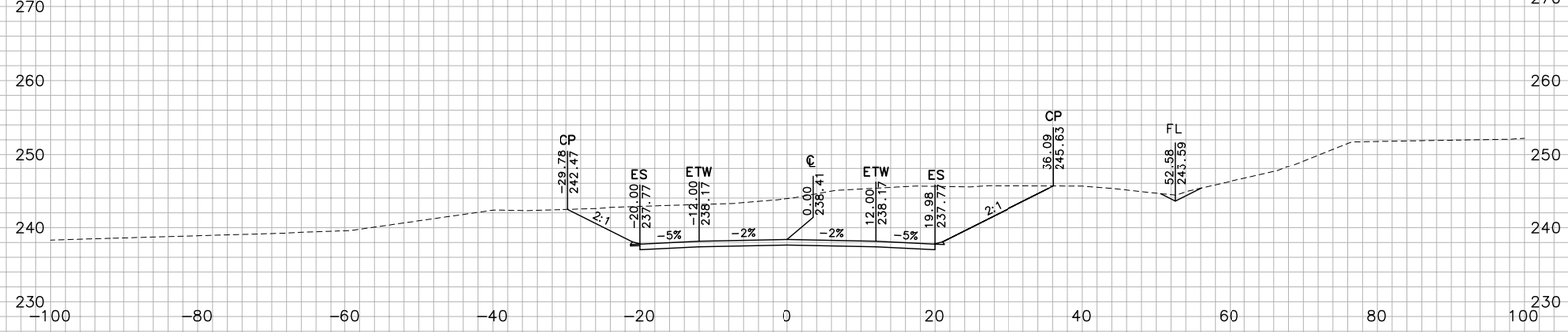

"L" LINE

FOR EARTHWORK DEVELOPMENT ONLY

0 1 2 3

USERNAME => Vluchessi

Dist	COUNTY	ROUTE	POST MILES TOTAL PROJECT
04	Nap	12	0.0/3.2

SHEET 132 OF 162

CROSS SECTIONS

SCALE: 1"=10'

EA 264131

W:\Solano TA - 58-0151B SR 12 Jameson Canyon\CADD\Cross Sections\58-0151B-Cross Sections Plot Template 132-162_Napa.dwg 6/9/2011 8:12 PM

GROUND
PLOTTED BY TN DATE 10/2010
CHECKED BY JC DATE 10/2010
INKED BY _____ DATE _____
SURVEYED BY _____ DATE _____

TEMPLATE
PLOTTED BY TN DATE
CHECKED BY JC DATE
PLANIMETERED BY _____ DATE
FIELD BOOK NO _____ DATE

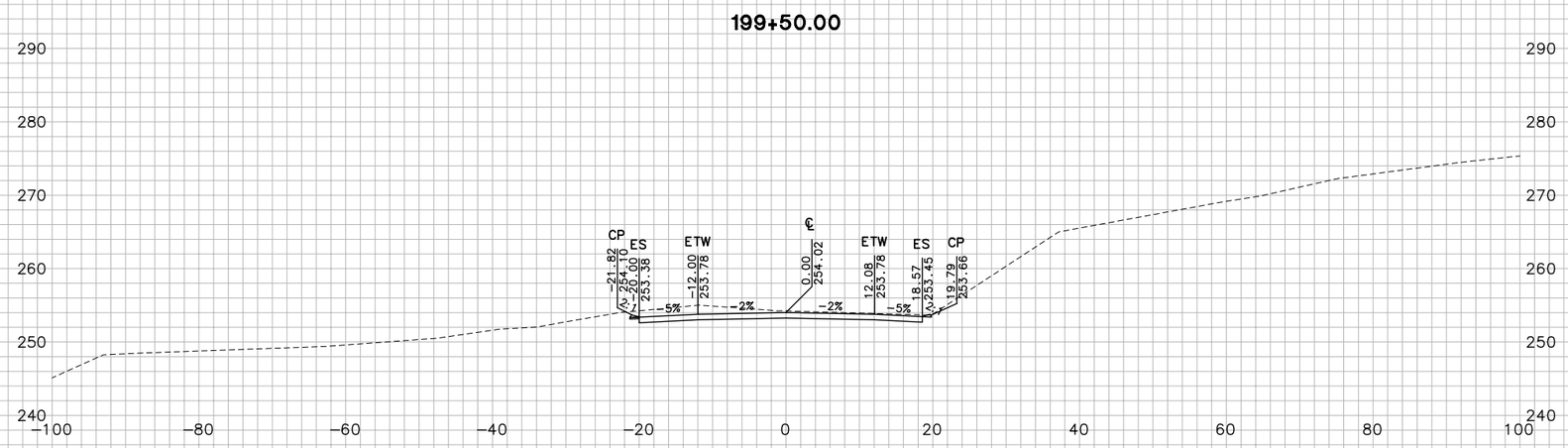

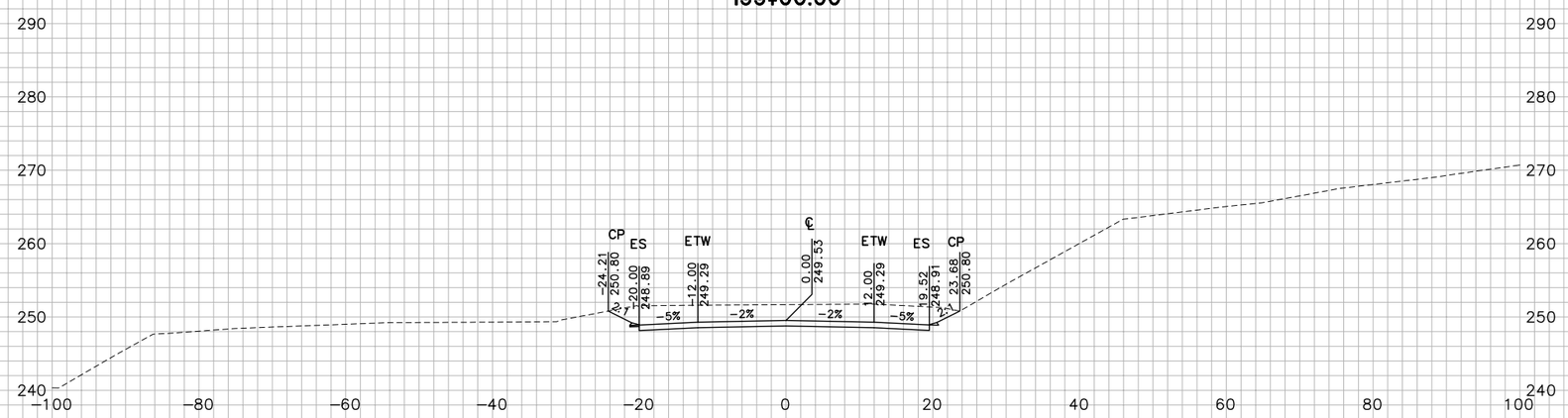

"L" LINE

FOR EARTHWORK DEVELOPMENT ONLY

0 1 2 3

USERNAME => Vluchessi

Dist	COUNTY	ROUTE	POST MILES TOTAL PROJECT
04	Nap	12	0.0/3.2

SHEET 133 OF 162

CROSS SECTIONS

SCALE: 1"=10'

EA 264131

W:\Solano TA – 58-0151B SR 12 Jameson Canyon\CADD\Cross Sections\58-0151B-Cross Sections Plot Template 132-162_Napa.dwg 6/9/2011 8:13 PM

PLOTTED BY		GROUND	
CHECKED BY		TN	DATE 10/2010
INKED BY		JC	DATE 10/2010
SURVEYED BY			DATE
TEMPLATE			
TN	DATE 10/2010	PLOTTED BY	
JC	DATE 10/2010	CHECKED BY	
	DATE	PLANIMETERED BY	
	DATE	FIELD BOOK NO	



"L" LINE

FOR EARTHWORK DEVELOPMENT ONLY

0 1 2 3

USERNAME => Vluchessi

Dist	COUNTY	ROUTE	POST MILES TOTAL PROJECT
04	Nap	12	0.0/3.2

SHEET 134 OF 162

CROSS SECTIONS

SCALE: 1"=10'

EA 264131

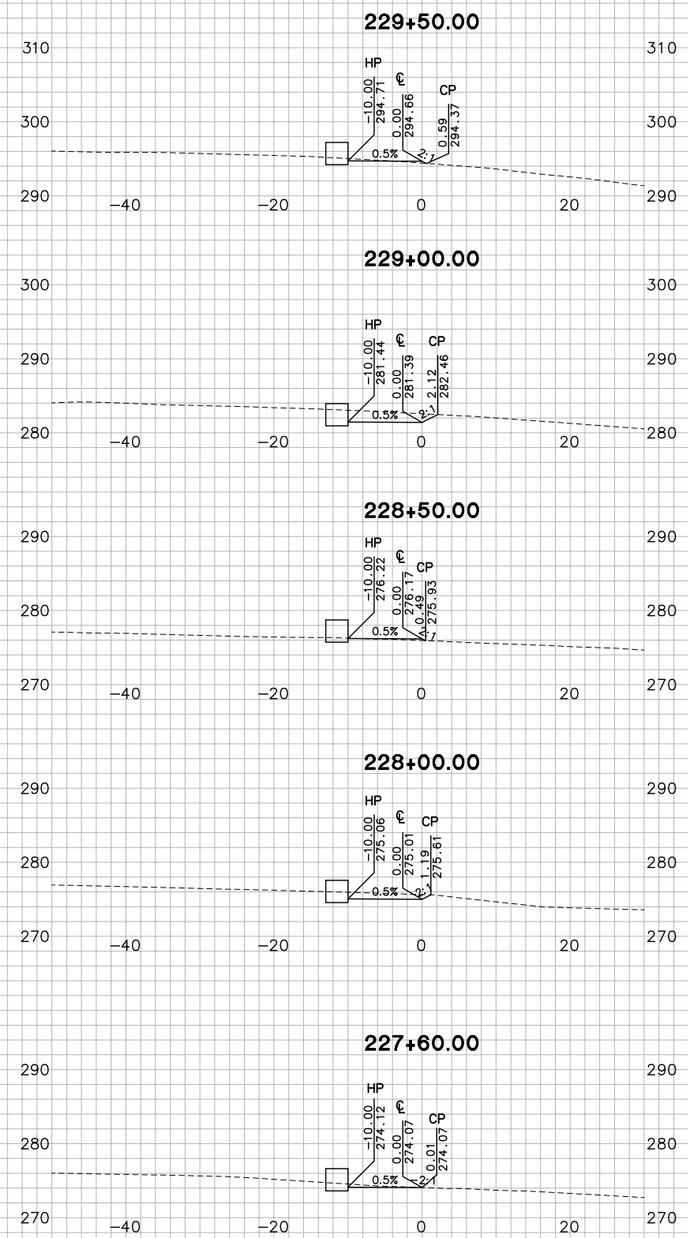

"D2" LINE

FOR EARTHWORK DEVELOPMENT ONLY

0 1 2 3

USERNAME => Vluchessi

SHEET 135 OF 162

CROSS SECTIONS

SCALE: 1"=10'

EA 264131

Dist	COUNTY	ROUTE	POST MILES TOTAL PROJECT
04	Nap	12	0.0/3.2

GROUND

PLOTTED BY	TN	DATE 10/2010
CHECKED BY	JC	DATE 10/2010
INKED BY		DATE
SURVEYED BY		DATE

TEMPLATE

PLOTTED BY	TN	DATE 10/2010
CHECKED BY	JC	DATE 10/2010
PLANIMETERED BY		DATE
FIELD BOOK NO		DATE

W:\Solano TA - 58-0151B SR 12 Jameson Canyon\CADD\Cross Sections\58-0151B-Cross Sections Plot Template 132-162_Napa.dwg 6/9/2011 8:13 PM

W:\Solano TA – 58-0151B SR 12 Jameson Canyon\CADD\Cross Sections\58-0151B-Cross Sections Plot Template 132-162_Napa.dwg 6/9/2011 8:13 PM

TEMPLATE

PLOTTED BY		PLOTTED BY	TN
CHECKED BY		CHECKED BY	JC
INKED BY		PLANIMETERED BY	
SURVEYED BY		FIELD BOOK NO	
GROUND			
PLOTTED BY	TN	DATE	10/2010
CHECKED BY	JC	DATE	10/2010
INKED BY		DATE	
SURVEYED BY		DATE	

231+00.00

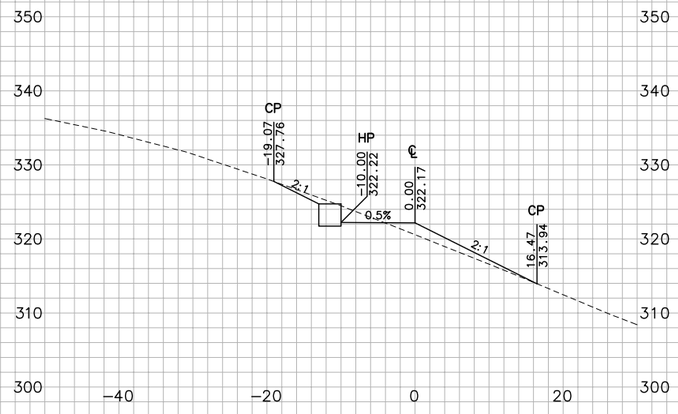

230+50.00

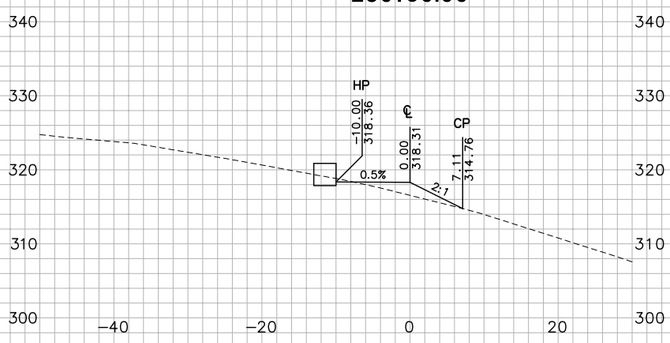

230+00.00

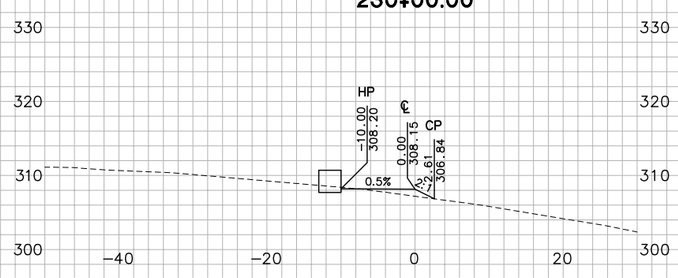

"D2" LINE

FOR EARTHWORK DEVELOPMENT ONLY

0 1 2 3

USERNAME => Vluchessi

Dist	COUNTY	ROUTE	POST MILES TOTAL PROJECT
04	Nap	12	0.0/3.2

SHEET 136 OF 162

CROSS SECTIONS

SCALE: 1"=10'

EA 264131

W:\Solano TA - 58-0151B SR 12 Jameson Canyon\CADD\Cross Sections\58-0151B-Cross Sections Plot Template 132-162_Napa.dwg 6/9/2011 8:13 PM

GROUND
PLOTTED BY TN DATE 10/2010
CHECKED BY JC DATE 10/2010
INKED BY _____ DATE _____
SURVEYED BY _____ DATE _____

TEMPLATE
PLOTTED BY TN DATE 10/2010
CHECKED BY JC DATE 10/2010
PLANIMETERED BY _____ DATE _____
FIELD BOOK NO _____ DATE _____

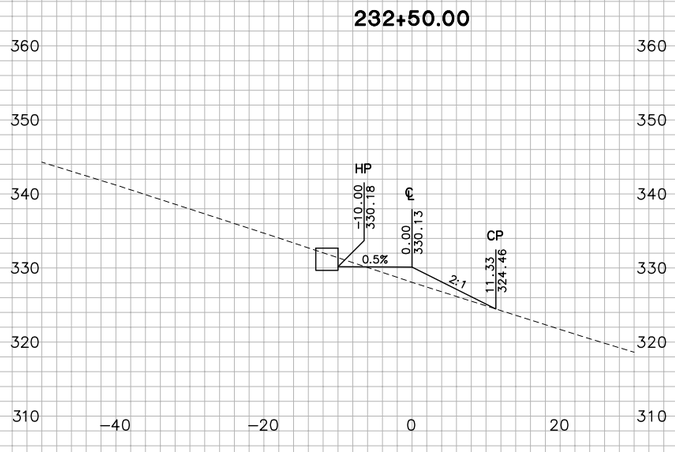

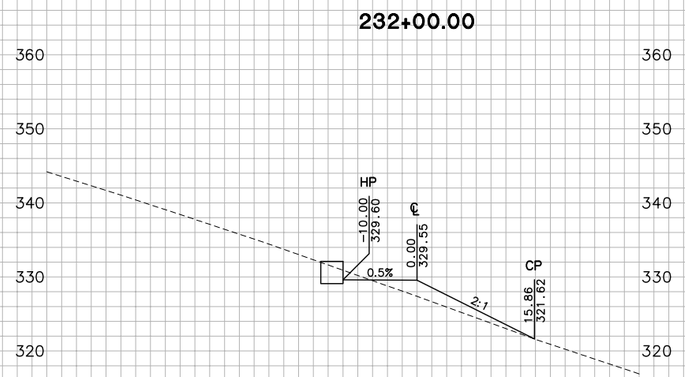

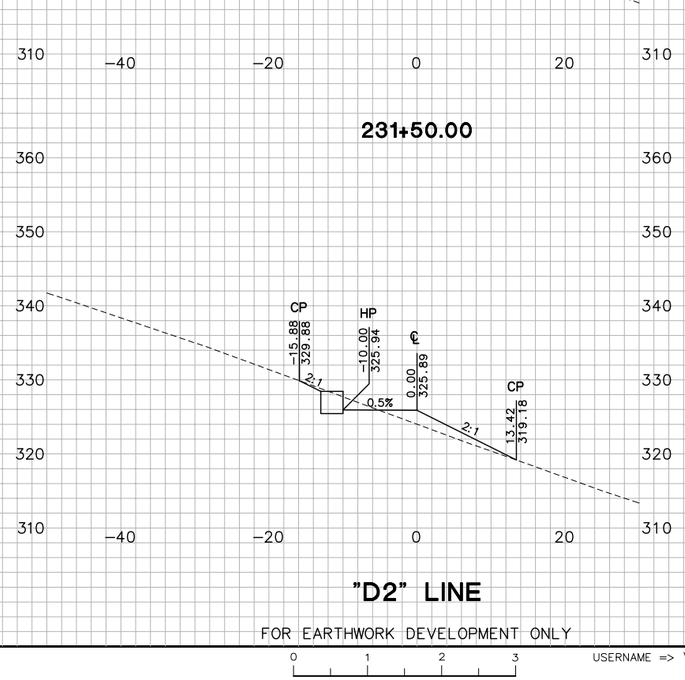

"D2" LINE

FOR EARTHWORK DEVELOPMENT ONLY

0 1 2 3

USERNAME => Vluchessi

Dist	COUNTY	ROUTE	POST MILES TOTAL PROJECT
04	Nap	12	0.0/3.2

SHEET 137 OF 162

CROSS SECTIONS

SCALE: 1"=10'

EA 264131

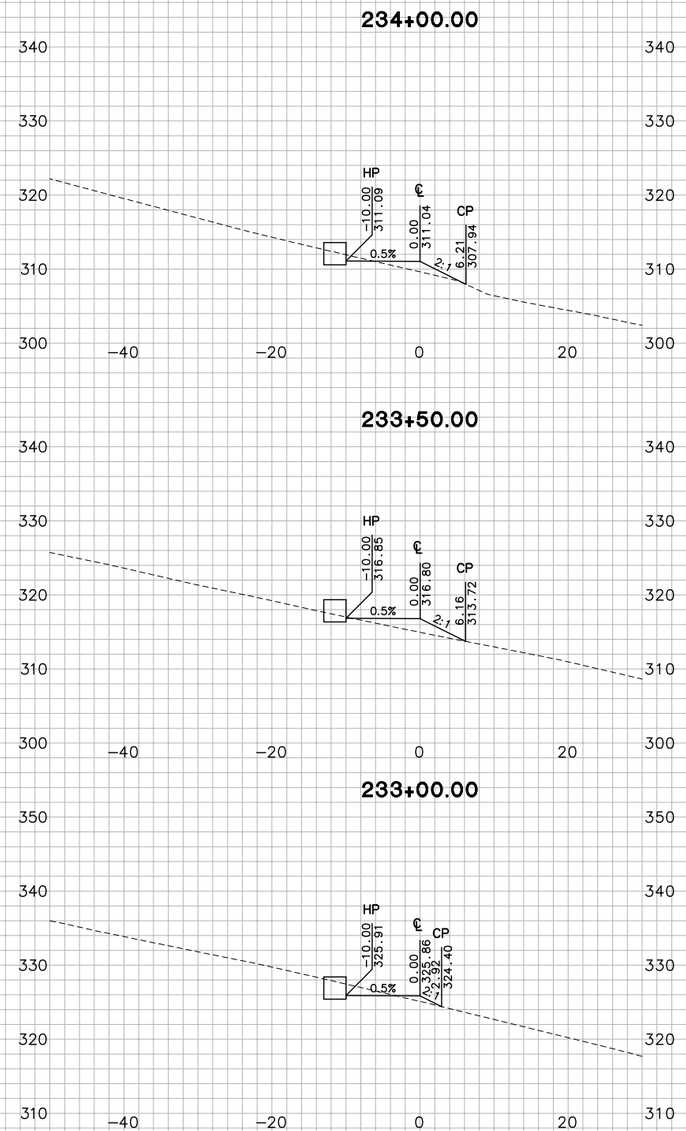

"D2" LINE

FOR EARTHWORK DEVELOPMENT ONLY

0 1 2 3

USERNAME => Vluchessi

SHEET 138 OF 162

CROSS SECTIONS

SCALE: 1"=10'

EA 264131

Dist	COUNTY	ROUTE	POST MILES TOTAL PROJECT
04	Nap	12	0.0/3.2

GROUND TEMPLATE

PLOTTED BY	TN	10/2010	PLOTTED BY	TN	10/2010
CHECKED BY	JC	10/2010	CHECKED BY	JC	10/2010
INKED BY			PLANIMETERED BY		
SURVEYED BY			FIELD BOOK NO		

W:\Solano TA - 58-0151B SR 12 Jameson Canyon\CADD\Cross Sections\58-0151B-Cross Sections Plot Template 132-162_Napa.dwg 6/9/2011 8:14 PM

W:\Solano TA – 58-0151B SR 12 Jameson Canyon\CADD\Cross Sections\58-0151B-Cross Sections Plot Template 132-162_Napa.dwg 6/9/2011 8:14 PM

GROUND
PLOTTED BY TN DATE 10/2010
CHECKED BY JC DATE 10/2010
INKED BY _____ DATE _____
SURVEYED BY _____ DATE _____

TEMPLATE
PLOTTED BY TN DATE 10/2010
CHECKED BY JC DATE 10/2010
PLANIMETERED BY _____ DATE _____
FIELD BOOK NO _____ DATE _____

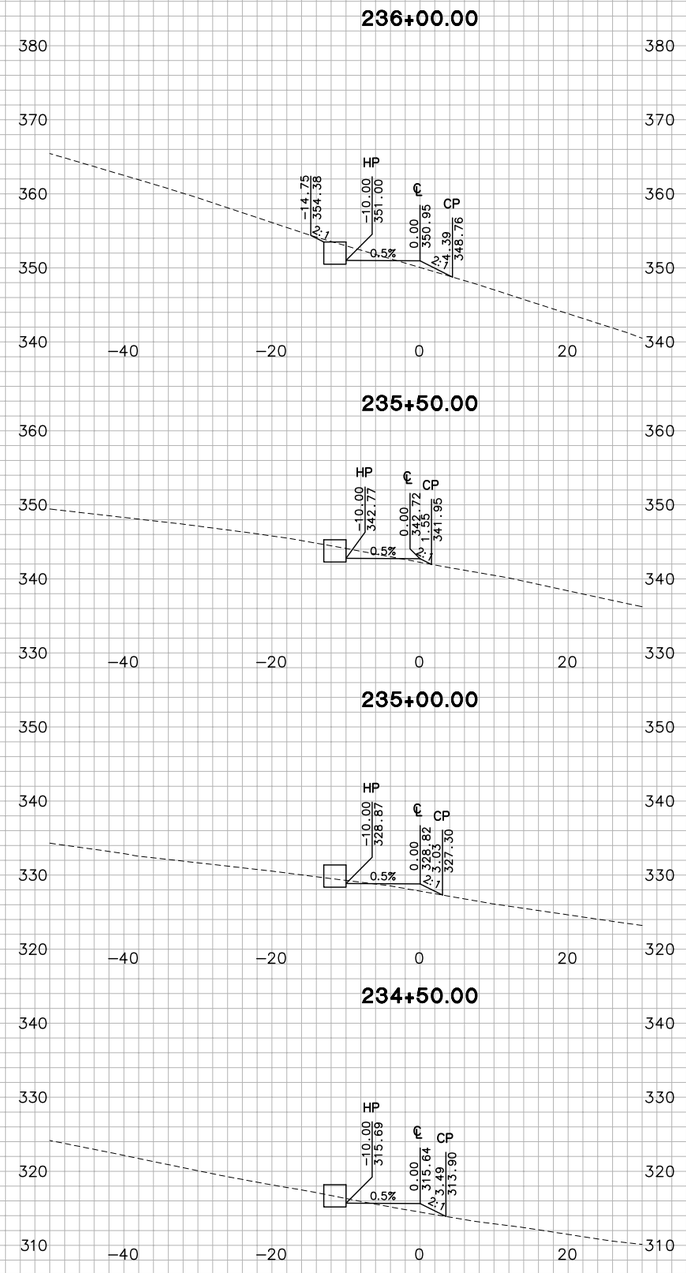

"D2" LINE

FOR EARTHWORK DEVELOPMENT ONLY

0 1 2 3

USERNAME => Vluchessi

Dist	COUNTY	ROUTE	POST MILES TOTAL PROJECT
04	Nap	12	0.0/3.2

SHEET 139 OF 162

CROSS SECTIONS

SCALE: 1"=10'

EA 264131

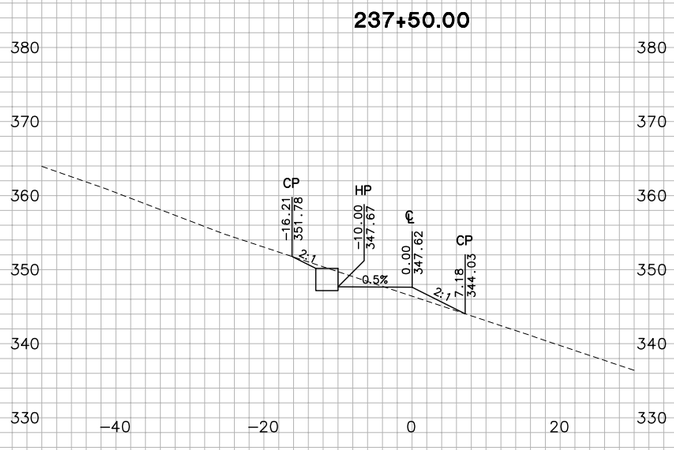

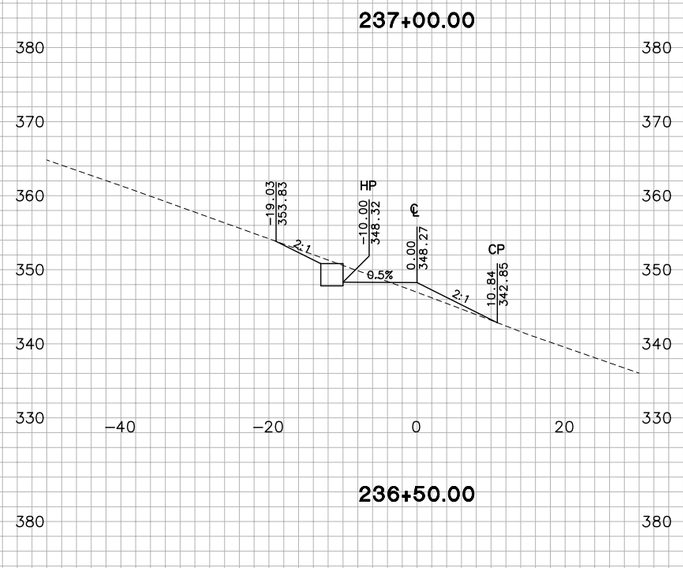

"D2" LINE

FOR EARTHWORK DEVELOPMENT ONLY

0 1 2 3

USERNAME => Vluchessi

SHEET 140 OF 162

CROSS SECTIONS

SCALE: 1"=10'

EA 264131

Dist	COUNTY	ROUTE	POST MILES TOTAL PROJECT
04	Nap	12	0.0/3.2

PLOTTED BY	TN	DATE	10/2010
CHECKED BY	JC	DATE	10/2010
INKED BY		DATE	
SURVEYED BY		DATE	

GROUND

PLOTTED BY	TN	DATE	10/2010
CHECKED BY	JC	DATE	10/2010
PLANIMETERED BY		DATE	
FIELD BOOK NO		DATE	

TEMPLATE

PLOTTED BY	TN	DATE	10/2010
CHECKED BY	JC	DATE	10/2010
PLANIMETERED BY		DATE	
FIELD BOOK NO		DATE	

W:\Solano TA - 58-0151B SR 12 Jameson Canyon\CADD\Cross Sections\58-0151B-Cross Sections Plot Template 132-162_Napa.dwg 6/9/2011 8:14 PM

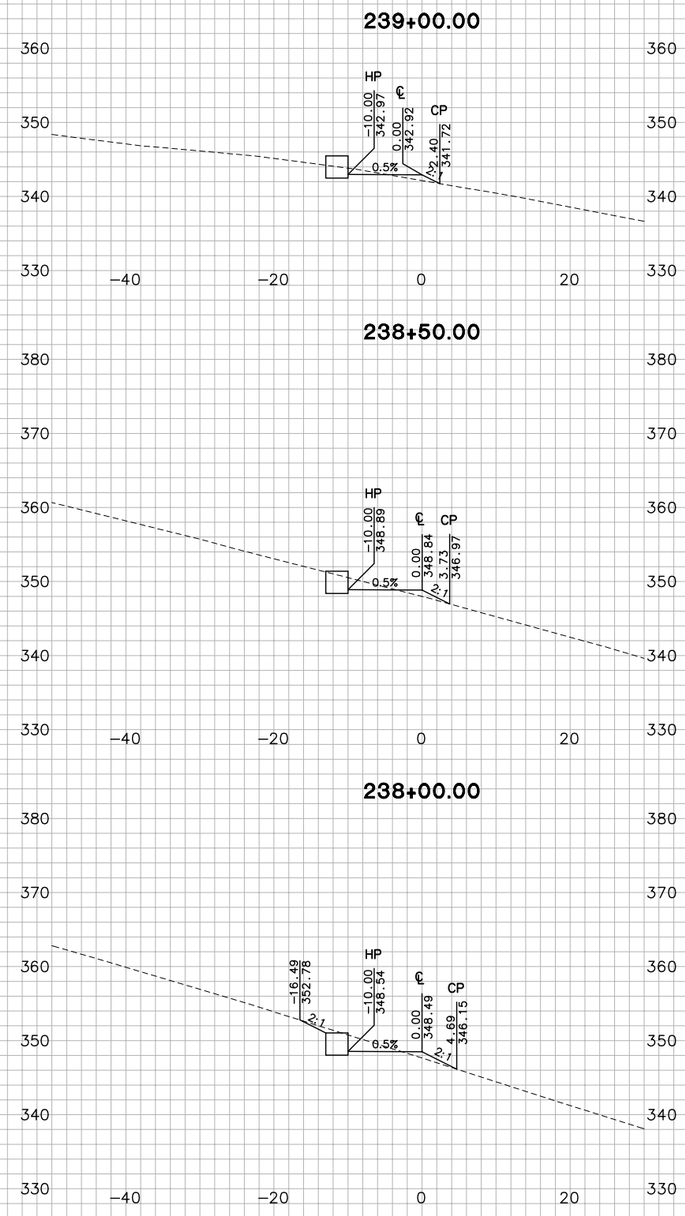

"D2" LINE

FOR EARTHWORK DEVELOPMENT ONLY

0 1 2 3

USERNAME => Vluchessi

SHEET 141 OF 162

CROSS SECTIONS

SCALE: 1"=10'

EA 264131

Dist	COUNTY	ROUTE	POST MILES TOTAL PROJECT
04	Nap	12	0.0/3.2

GROUND

PLOTTED BY TN DATE 10/2010
CHECKED BY JC DATE 10/2010
INKED BY DATE
SURVEYED BY DATE

TEMPLATE

PLOTTED BY TN DATE 10/2010
CHECKED BY JC DATE 10/2010
PLANIMETERED BY DATE
FIELD BOOK NO DATE

W:\Solano TA - 58-0151B SR 12 Jameson Canyon\CADD\Cross Sections\58-0151B-Cross Sections Plot Template 132-162_Napa.dwg 6/9/2011 8:14 PM

W:\Solano TA - 58-0151B SR 12 Jameson Canyon\CADD\Cross Sections\58-0151B-Cross Sections Plot Template 132-162_Napa.dwg 6/9/2011 8:15 PM

PLOTTED BY _____ DATE 10/2010
CHECKED BY JC DATE 10/2010
INKED BY _____ DATE _____
SURVEYED BY _____ DATE _____

GROUND
PLOTTED BY TN DATE 10/2010
CHECKED BY JC DATE 10/2010
PLANIMETERED BY _____ DATE _____
FIELD BOOK NO _____ DATE _____

TEMPLATE
PLOTTED BY TN DATE _____
CHECKED BY JC DATE _____
PLANIMETERED BY _____ DATE _____
FIELD BOOK NO _____ DATE _____

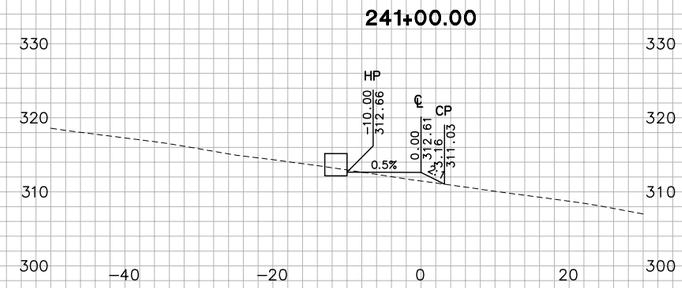

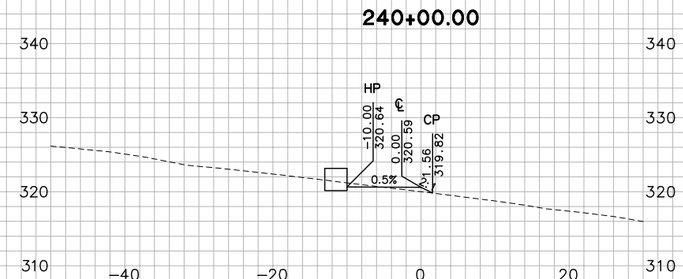

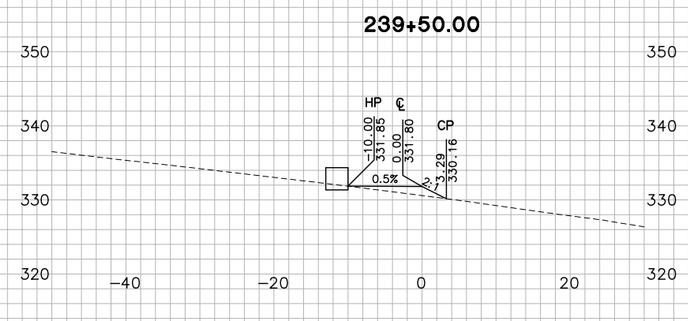

"D2" LINE

FOR EARTHWORK DEVELOPMENT ONLY

0 1 2 3

USERNAME => Vluchessi

Dist	COUNTY	ROUTE	POST MILES TOTAL PROJECT
04	Nap	12	0.0/3.2

SHEET 142 OF 162

CROSS SECTIONS

SCALE: 1"=10'

EA 264131

W:\Solano TA - 58-0151B SR 12 Jameson Canyon\CADD\Cross Sections\58-0151B-Cross Sections Plot Template 132-162_Napa.dwg 6/9/2011 8:15 PM

PLOTTED BY		TEMPLATE	
CHECKED BY		TN	DATE 10/2010
INKED BY		JC	DATE 10/2010
SURVEYED BY			DATE
GROUND		PLOTTED BY	DATE
TN	DATE 10/2010	CHECKED BY	DATE
JC	DATE 10/2010	PLANIMETERED BY	DATE
	DATE	FIELD BOOK NO	DATE

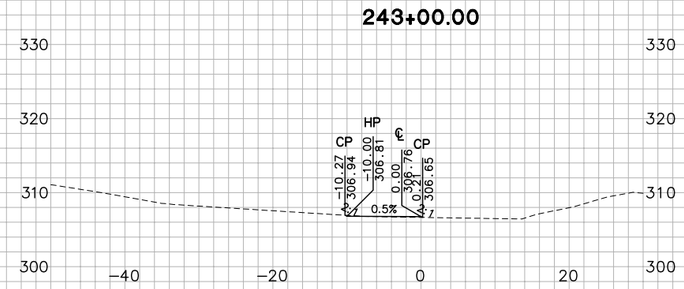

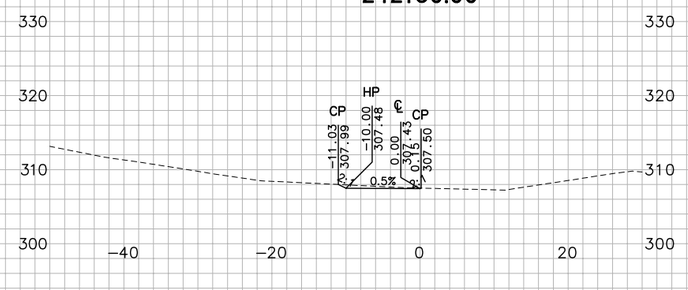

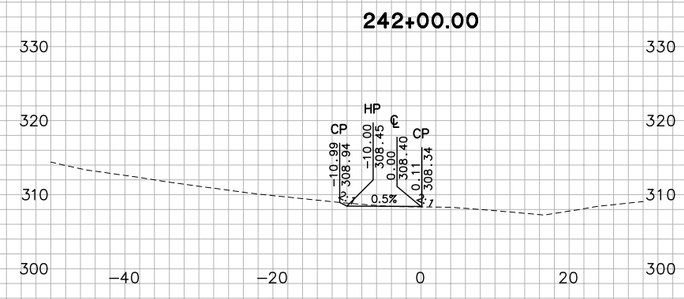

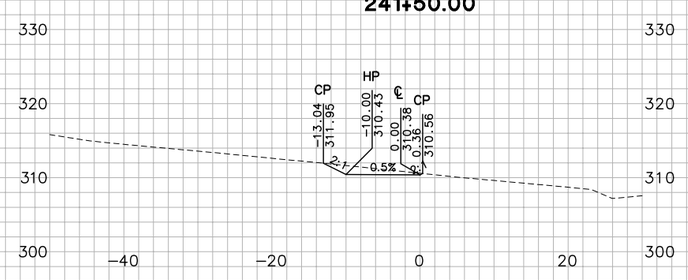

"D2" LINE

FOR EARTHWORK DEVELOPMENT ONLY

0 1 2 3

USERNAME => Vluchessi

Dist	COUNTY	ROUTE	POST MILES TOTAL PROJECT
04	Nap	12	0.0/3.2

SHEET 143 OF 162

CROSS SECTIONS

SCALE: 1"=10'

EA 264131

W:\Solano TA - 58-0151B SR 12 Jameson Canyon\CADD\Cross Sections\58-0151B-Cross Sections Plot Template 132-162_Napa.dwg 6/9/2011 8:15 PM

PLOTTED BY _____ DATE 10/2010
CHECKED BY JC DATE 10/2010
INKED BY _____ DATE _____
SURVEYED BY _____ DATE _____

GROUND
TEMPLATE

PLOTTED BY TN DATE 10/2010
CHECKED BY JC DATE 10/2010
PLANIMETERED BY _____ DATE _____
FIELD BOOK NO _____ DATE _____

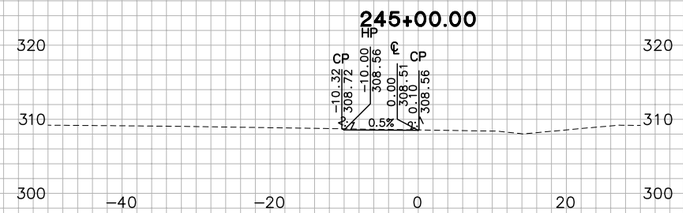

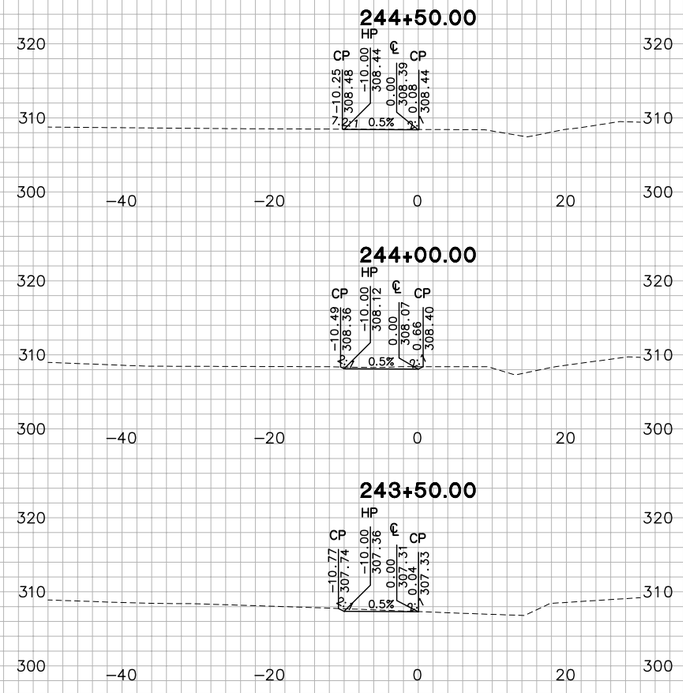

"D2" LINE

FOR EARTHWORK DEVELOPMENT ONLY

0 1 2 3

USERNAME => Vluchessi

Dist	COUNTY	ROUTE	POST MILES TOTAL PROJECT
04	Nap	12	0.0/3.2

SHEET 144 OF 162

CROSS SECTIONS

SCALE: 1"=10'

EA 264131

W:\Solano TA – 58-0151B SR 12 Jameson Canyon\CADD\Cross Sections\58-0151B-Cross Sections Plot Template 132-162_Napa.dwg 6/9/2011 8:15 PM

TEMPLATE

PLOTTED BY	TN	DATE	10/2010
CHECKED BY	JC	DATE	10/2010
INKED BY		DATE	
SURVEYED BY		DATE	

GROUND

PLOTTED BY	TN	DATE	10/2010
CHECKED BY	JC	DATE	10/2010
PLANIMETERED BY		DATE	
FIELD BOOK NO		DATE	

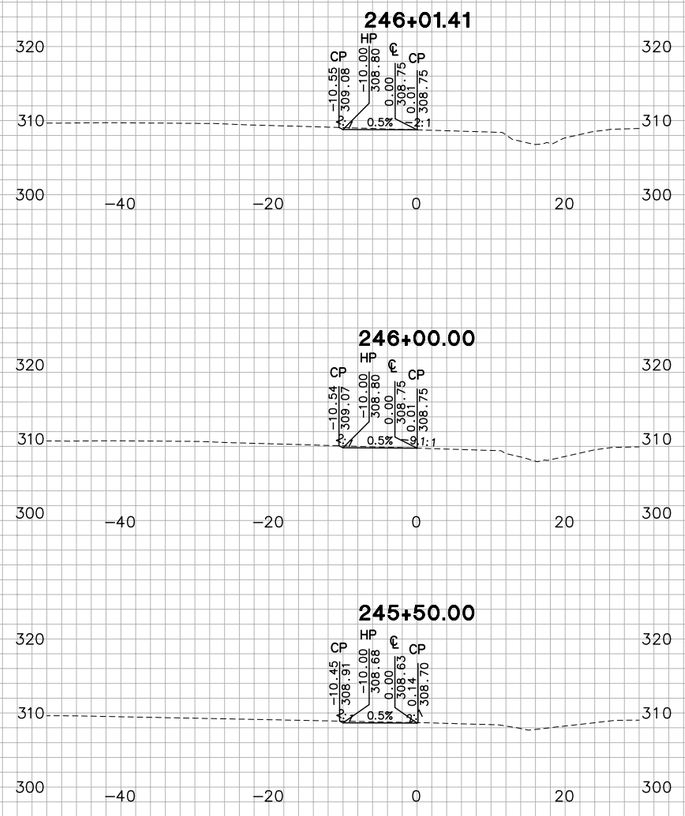

"D2" LINE

FOR EARTHWORK DEVELOPMENT ONLY

0 1 2 3

USERNAME => Vluchessi

Dist	COUNTY	ROUTE	POST MILES TOTAL PROJECT
04	Nap	12	0.0/3.2

SHEET 145 OF 162

CROSS SECTIONS

SCALE: 1"=10'

EA 264131

W:\Solano TA — 58-0151B SR 12 Jameson Canyon\CADD\Cross Sections\58-0151B-Cross Sections Plot Template 132-162_Napa.dwg 6/10/2011 4:41 PM

TEMPLATE
GROUND
PLOTTED BY TN DATE 10/2010
CHECKED BY JC DATE 10/2010
INKED BY _____ DATE _____
SURVEYED BY _____ DATE _____

PLOTTED BY _____ DATE _____
CHECKED BY _____ DATE _____
PLANIMETERED BY _____ DATE _____
FIELD BOOK NO _____ DATE _____

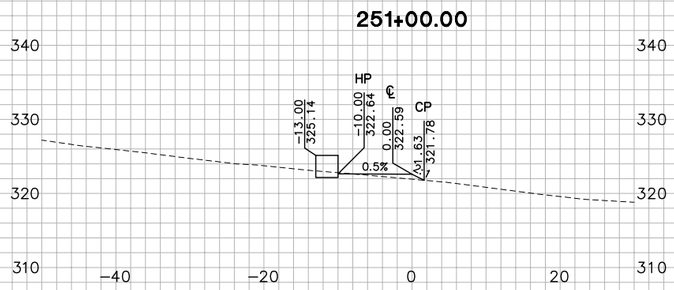

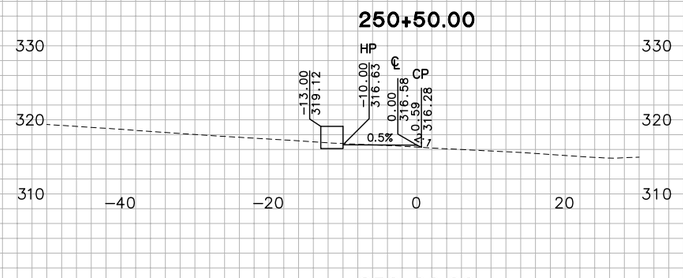

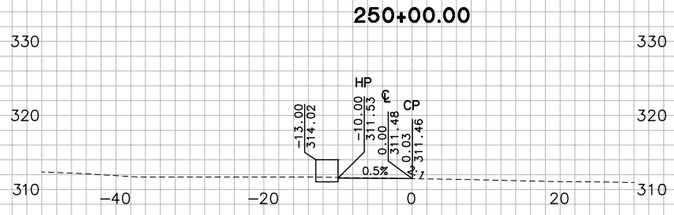

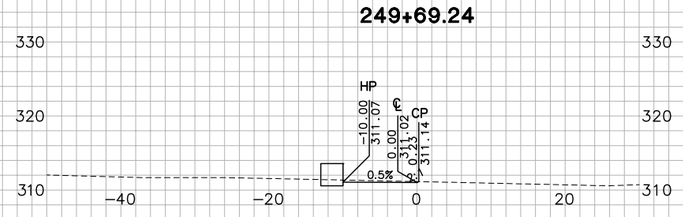

"D3" LINE

FOR EARTHWORK DEVELOPMENT ONLY

0 1 2 3

USERNAME => Vluchessi

SHEET 146 OF 162

CROSS SECTIONS

SCALE: 1"=10'

Dist	COUNTY	ROUTE	POST MILES TOTAL PROJECT
04	Nap	12	0.0/3.2

EA 264131

W:\Solano TA - 58-0151B SR 12 Jameson Canyon\CADD\Cross Sections\58-0151B-Cross Sections Plot Template 132-162_Napa.dwg 6/9/2011 8:16 PM

GROUND
PLOTTED BY TN DATE 10/2010
CHECKED BY JC DATE 10/2010
INKED BY DATE
SURVEYED BY DATE

TEMPLATE
PLOTTED BY TN DATE 10/2010
CHECKED BY JC DATE 10/2010
PLANIMETERED BY DATE
FIELD BOOK NO DATE

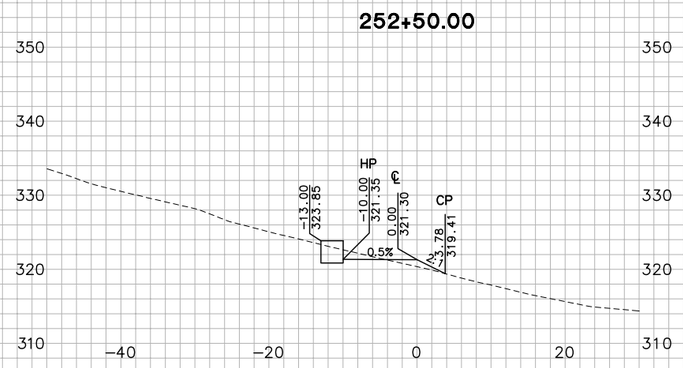

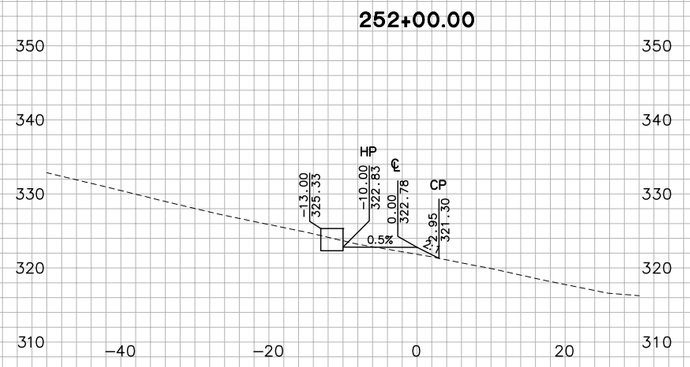

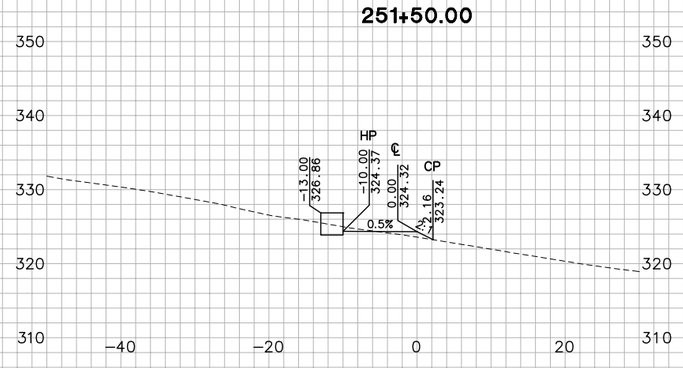

"D3" LINE

FOR EARTHWORK DEVELOPMENT ONLY

0 1 2 3

USERNAME => Vluchessi

Dist	COUNTY	ROUTE	POST MILES TOTAL PROJECT
04	Nap	12	0.0/3.2

SHEET 147 OF 162

CROSS SECTIONS

SCALE: 1"=10'

EA 264131

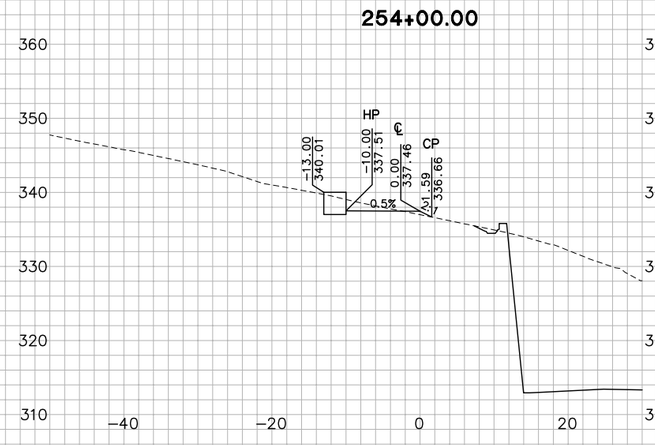

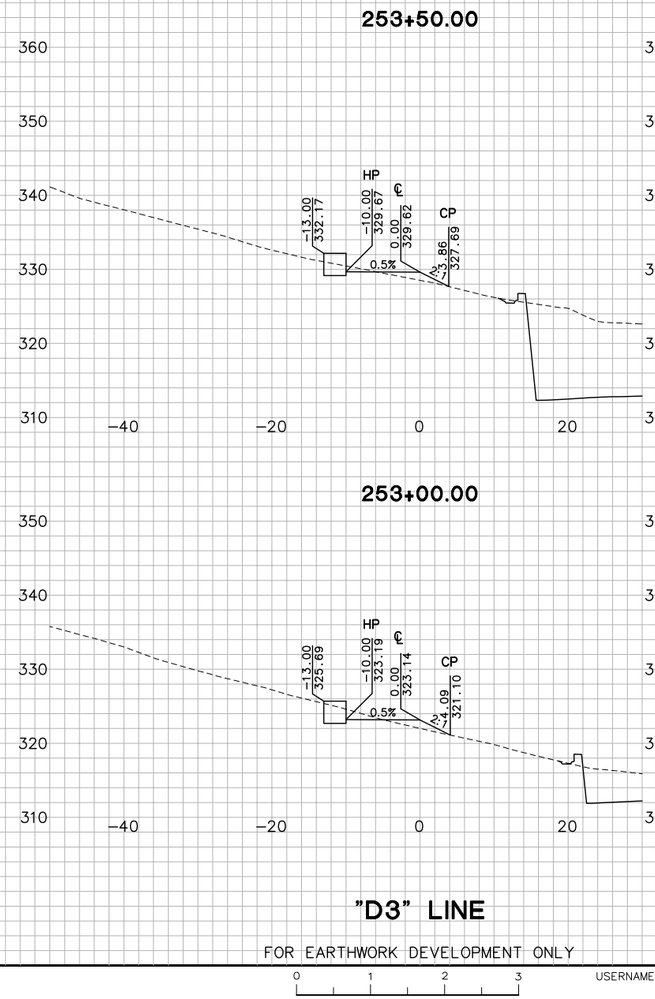

"D3" LINE

FOR EARTHWORK DEVELOPMENT ONLY

0 1 2 3

USERNAME => Vluchessi

SHEET 148 OF 162

CROSS SECTIONS

SCALE: 1"=10'

EA 264131

Dist	COUNTY	ROUTE	POST MILES TOTAL PROJECT
04	Nap	12	0.0/3.2

PLOTTED BY _____ DATE 10/2010
CHECKED BY JC DATE 10/2010
INKED BY _____ DATE _____
SURVEYED BY _____ DATE _____

GROUND
PLOTTED BY TN DATE 10/2010
CHECKED BY JC DATE 10/2010
PLANIMETERED BY _____ DATE _____
FIELD BOOK NO _____ DATE _____

TEMPLATE
TN DATE 10/2010
JC DATE 10/2010
_____ DATE _____
_____ DATE _____

W:\Solano TA - 58-0151B SR 12 Jameson Canyon\CADD\Cross Sections\58-0151B-Cross Sections Plot Template 132-162_Napa.dwg 6/9/2011 8:16 PM

W:\Solano TA - 58-0151B SR 12 Jameson Canyon\CADD\Cross Sections\58-0151B-Cross Sections Plot Template 132-162_Napa.dwg 6/9/2011 8:16 PM

GROUND
PLOTTED BY TN DATE 10/2010
CHECKED BY JC DATE 10/2010
INKED BY _____ DATE _____
SURVEYED BY _____ DATE _____

TEMPLATE
PLOTTED BY TN DATE 10/2010
CHECKED BY JC DATE 10/2010
PLANIMETERED BY _____ DATE _____
FIELD BOOK NO _____ DATE _____

255+00.00

254+50.00

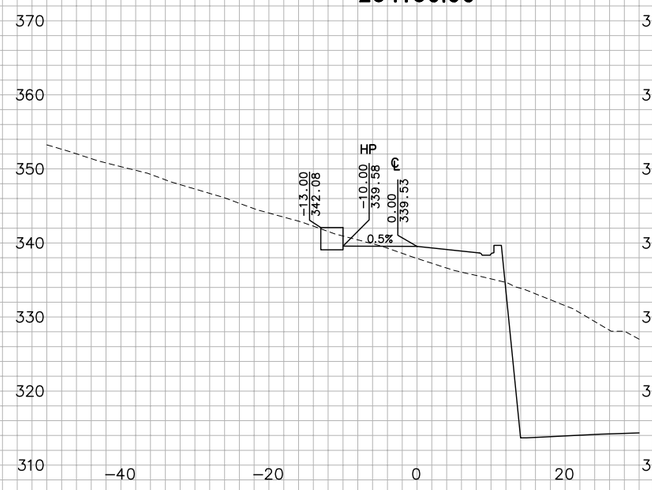

"D3" LINE

FOR EARTHWORK DEVELOPMENT ONLY

0 1 2 3

USERNAME => Viuchessi

Dist	COUNTY	ROUTE	POST MILES TOTAL PROJECT
04	Nap	12	0.0/3.2

SHEET 149 OF 162

CROSS SECTIONS

SCALE: 1"=10'

EA 264131

W:\Solano TA – 58-0151B SR 12 Jameson Canyon\CADD\Cross Sections\58-0151B-Cross Sections Plot Template 132-162_Napa.dwg 6/9/2011 8:17 PM

GROUND
PLOTTED BY TN DATE 10/2010
CHECKED BY JC DATE 10/2010
INKED BY DATE
SURVEYED BY DATE

TEMPLATE
PLOTTED BY TN DATE 10/2010
CHECKED BY JC DATE 10/2010
PLANIMETERED BY DATE
FIELD BOOK NO DATE

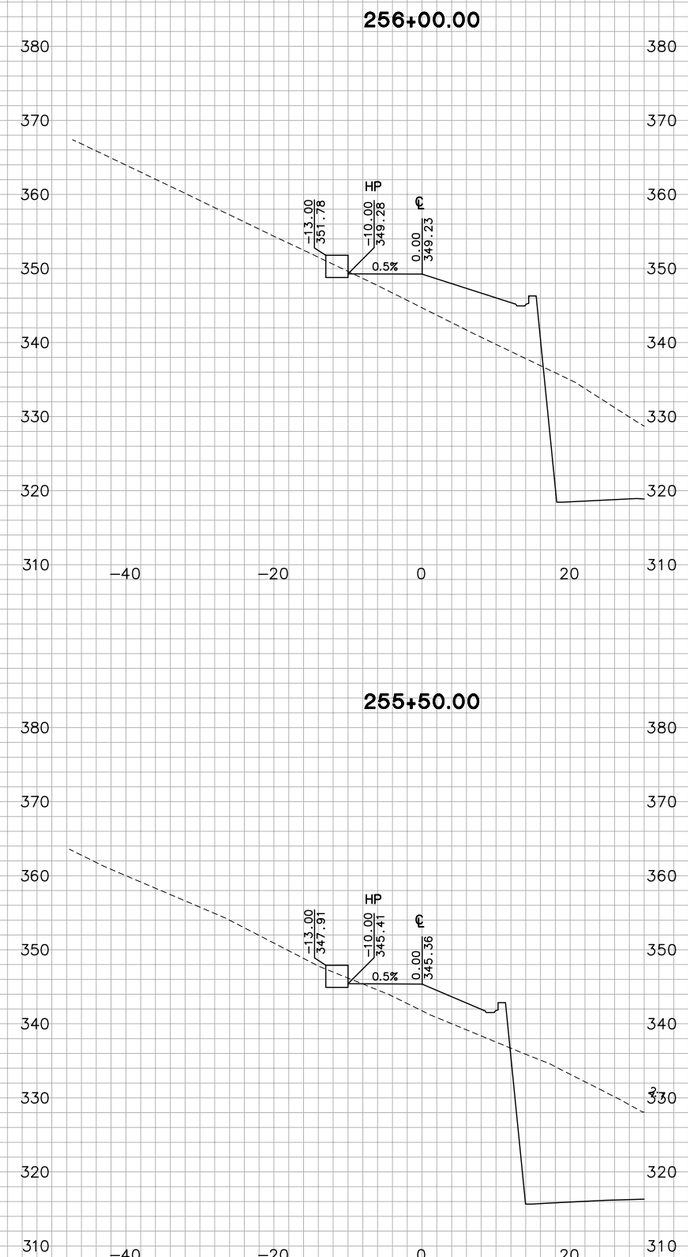

"D3" LINE

FOR EARTHWORK DEVELOPMENT ONLY

0 1 2 3

USERNAME => Vluchessi

Dist	COUNTY	ROUTE	POST MILES TOTAL PROJECT
04	Nap	12	0.0/3.2

SHEET 150 OF 162

CROSS SECTIONS

SCALE: 1"=10'

EA 264131

W:\Solano TA – 58-0151B SR 12 Jameson Canyon\CADD\Cross Sections\58-0151B-Cross Sections Plot Template 132-162_Napa.dwg 6/9/2011 8:17 PM

GROUND
PLOTTED BY TN DATE 10/2010
CHECKED BY JC DATE 10/2010
INKED BY DATE
SURVEYED BY DATE

TEMPLATE
PLOTTED BY TN DATE 10/2010
CHECKED BY JC DATE 10/2010
PLANIMETERED BY DATE
FIELD BOOK NO DATE

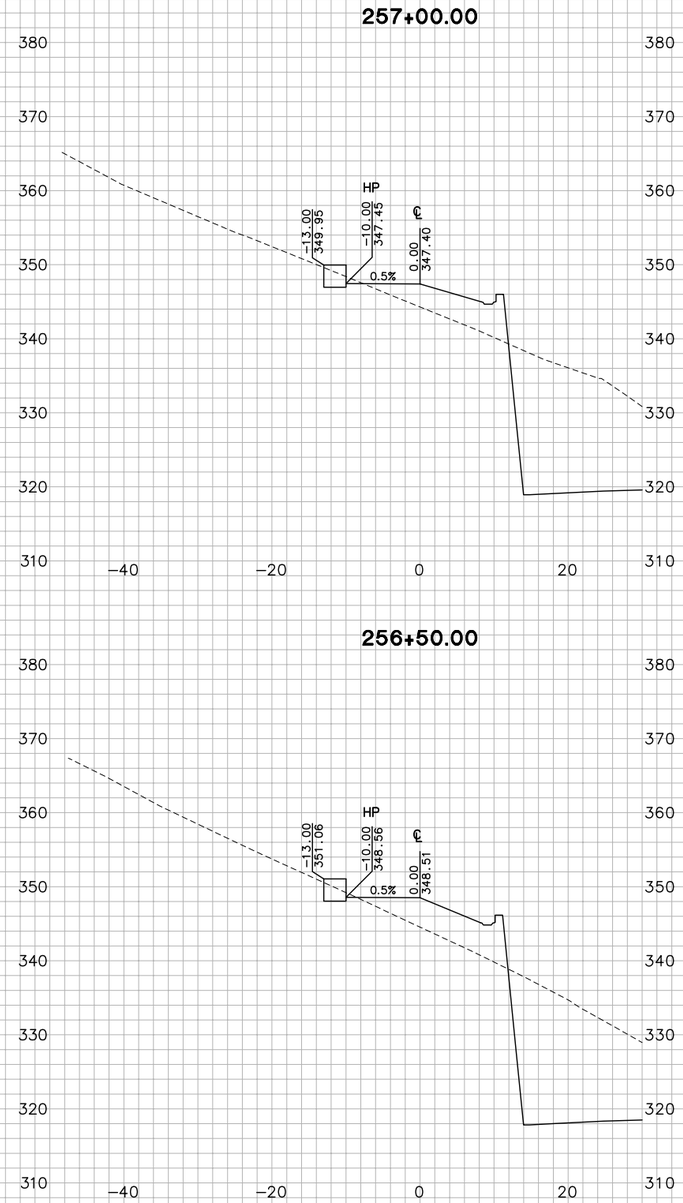

"D3" LINE

FOR EARTHWORK DEVELOPMENT ONLY

0 1 2 3

USERNAME => Vluchessi

Dist	COUNTY	ROUTE	POST MILES TOTAL PROJECT
04	Nap	12	0.0/3.2

SHEET 151 OF 162

CROSS SECTIONS

SCALE: 1"=10'

EA 264131

W:\Solano TA – 58-0151B SR 12 Jameson Canyon\CADD\Cross Sections\58-0151B-Cross Sections Plot Template 132-162_Napa.dwg 6/9/2011 8:17 PM

GROUND
PLOTTED BY TN DATE 10/2010
CHECKED BY JC DATE 10/2010
INKED BY DATE
SURVEYED BY DATE

TEMPLATE
PLOTTED BY TN DATE 10/2010
CHECKED BY JC DATE 10/2010
PLANIMETERED BY DATE
FIELD BOOK NO DATE

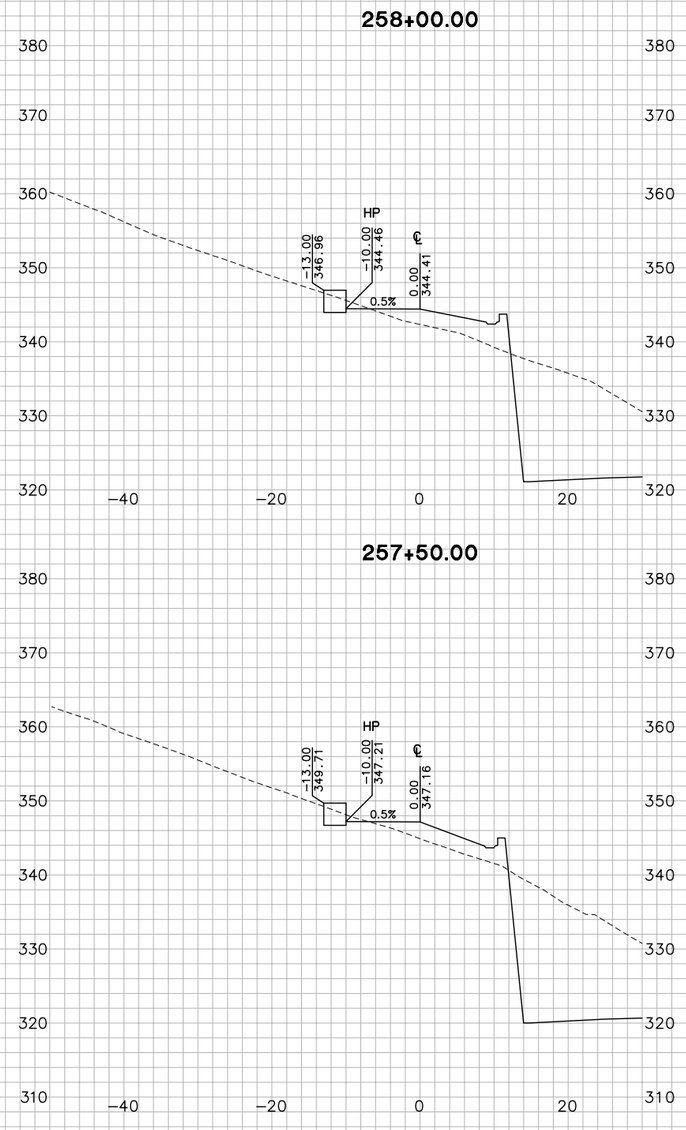

"D3" LINE

FOR EARTHWORK DEVELOPMENT ONLY

0 1 2 3

USERNAME => Vluchessi

Dist	COUNTY	ROUTE	POST MILES TOTAL PROJECT
04	Nap	12	0.0/3.2

SHEET 152 OF 162

CROSS SECTIONS

SCALE: 1"=10'

EA 264131

W:\Solano TA - 58-0151B SR 12 Jameson Canyon\CADD\Cross Sections\58-0151B-Cross Sections Plot Template 132-162_Napa.dwg 6/9/2011 8:17 PM

GROUND
PLOTTED BY TN DATE 10/2010
CHECKED BY JC DATE 10/2010
INKED BY _____ DATE _____
SURVEYED BY _____ DATE _____

TEMPLATE
TN _____ DATE _____
JC _____ DATE _____
PLOTTED BY _____ DATE _____
CHECKED BY _____ DATE _____
PLANIMETERED BY _____ DATE _____
FIELD BOOK NO _____

259+00.00

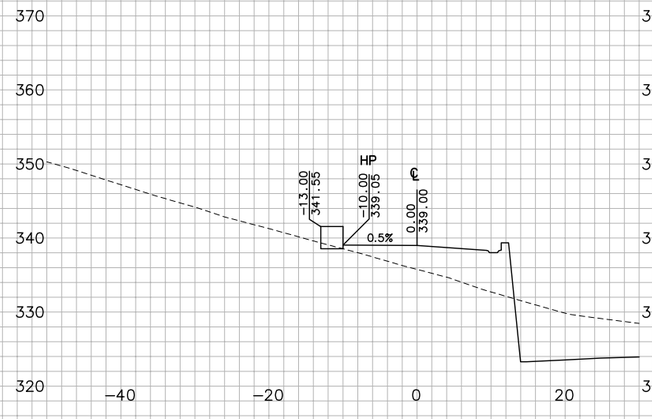

258+50.00

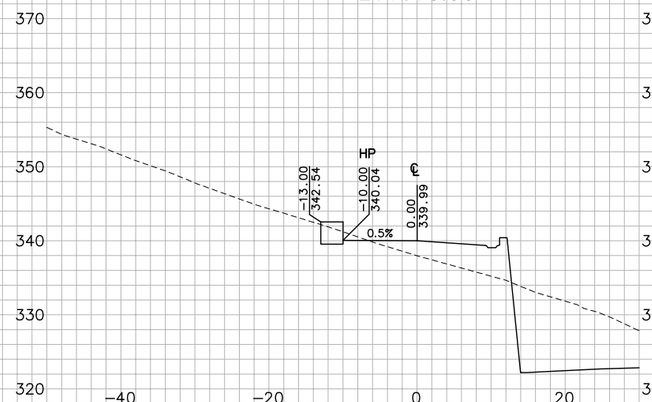

"D3" LINE

FOR EARTHWORK DEVELOPMENT ONLY

0 1 2 3

USERNAME => Viuchessi

Dist	COUNTY	ROUTE	POST MILES TOTAL PROJECT
04	Nap	12	0.0/3.2

SHEET 153 OF 162

CROSS SECTIONS

SCALE: 1"=10'

EA 264131

W:\Solano TA - 58-0151B SR 12 Jameson Canyon\CADD\Cross Sections\58-0151B-Cross Sections Plot Template 132-162_Napa.dwg 6/9/2011 8:18 PM

TEMPLATE

PLOTTED BY	TN	DATE	10/2010
CHECKED BY	JC	DATE	10/2010
INKED BY		DATE	
SURVEYED BY		DATE	

GROUND

PLOTTED BY	TN	DATE	10/2010
CHECKED BY	JC	DATE	10/2010
PLANIMETERED BY		DATE	
FIELD BOOK NO		DATE	

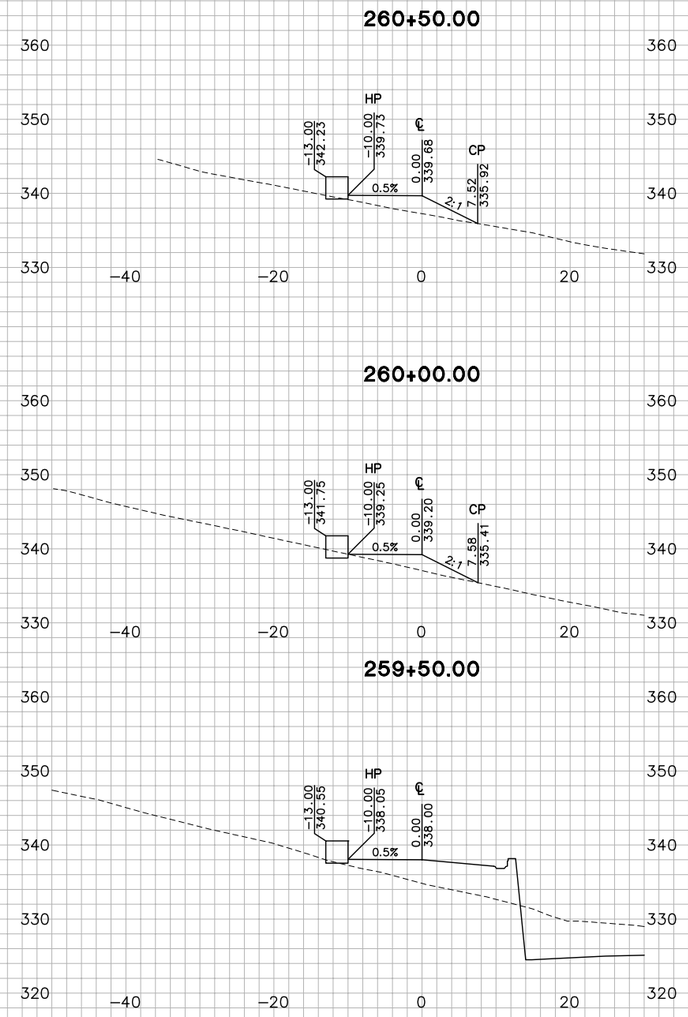

"D3" LINE

FOR EARTHWORK DEVELOPMENT ONLY

0 1 2 3

USERNAME => Vluchessi

Dist	COUNTY	ROUTE	POST MILES TOTAL PROJECT
04	Nap	12	0.0/3.2

SHEET 154 OF 162

CROSS SECTIONS

SCALE: 1"=10'

EA 264131

W:\Solano TA – 58-0151B SR 12 Jameson Canyon\CADD\Cross Sections\58-0151B-Cross Sections Plot Template 132-162_Napa.dwg 6/9/2011 8:18 PM

GROUND
PLOTTED BY TN DATE 10/2010
CHECKED BY JC DATE 10/2010
INKED BY _____ DATE _____
SURVEYED BY _____ DATE _____

TEMPLATE
PLOTTED BY TN DATE 10/2010
CHECKED BY JC DATE 10/2010
PLANIMETERED BY _____ DATE _____
FIELD BOOK NO _____ DATE _____

262+50.00

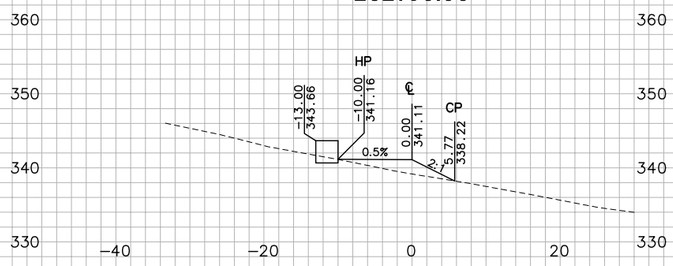

262+00.00

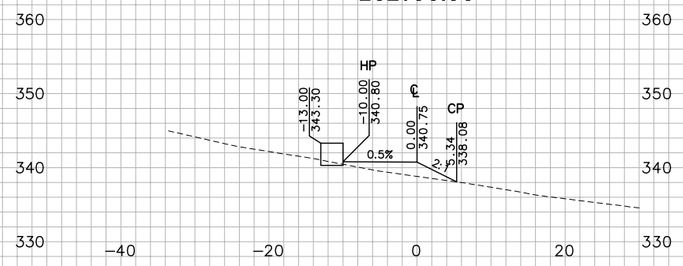

261+50.00

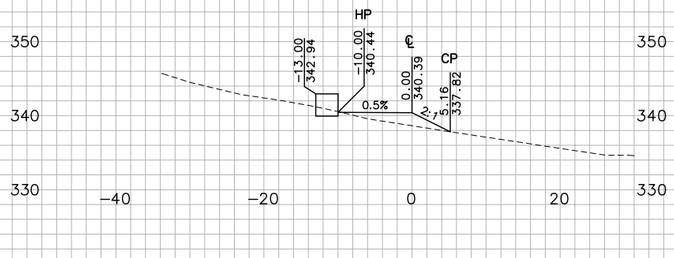

261+00.00

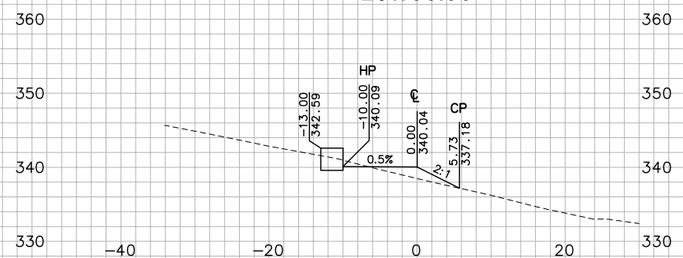

"D3" LINE

FOR EARTHWORK DEVELOPMENT ONLY

0 1 2 3

USERNAME => Vluchessi

Dist	COUNTY	ROUTE	POST MILES TOTAL PROJECT
04	Nap	12	0.0/3.2

SHEET 155 OF 162

CROSS SECTIONS

SCALE: 1"=10'

EA 264131

W:\Solano TA - 58-0151B SR 12 Jameson Canyon\CADD\Cross Sections\58-0151B-Cross Sections Plot Template 132-162_Napa.dwg 6/10/2011 5:34 PM

PLOTTED BY _____ DATE 10/2010
CHECKED BY JC DATE 10/2010
INKED BY _____ DATE _____
SURVEYED BY _____ DATE _____

GROUND
PLOTTED BY TN DATE 10/2010
CHECKED BY JC DATE 10/2010
PLANIMETERED BY _____ DATE _____
FIELD BOOK NO _____ DATE _____

TEMPLATE
PLOTTED BY TN DATE 10/2010
CHECKED BY JC DATE 10/2010
INKED BY _____ DATE _____
SURVEYED BY _____ DATE _____

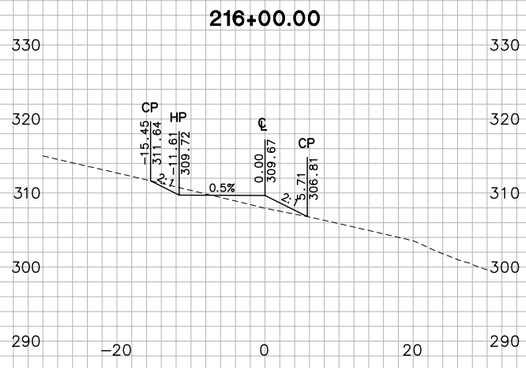

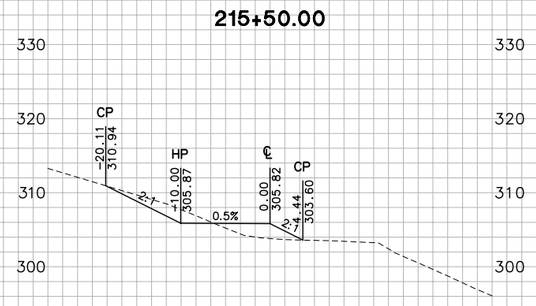

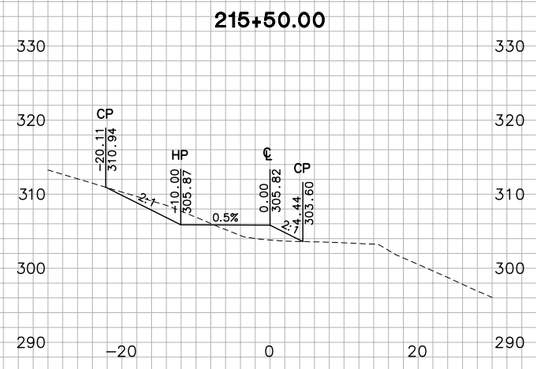

"D4" LINE

FOR EARTHWORK DEVELOPMENT ONLY

0 1 2 3

USERNAME => Vluchessi

Dist	COUNTY	ROUTE	POST MILES TOTAL PROJECT
04	Nap	12	0.0/3.2

SHEET 156 OF 162

CROSS SECTIONS

SCALE: 1"=10'

EA 264131

W:\Solano TA - 58-0151B SR 12 Jameson Canyon\CADD\Cross Sections\58-0151B-Cross Sections Plot Template 132-162_Napa.dwg 6/10/2011 5:34 PM

GROUND
PLOTTED BY TN DATE 10/2010
CHECKED BY JC DATE 10/2010
INKED BY _____ DATE _____
SURVEYED BY _____ DATE _____

TEMPLATE
PLOTTED BY TN DATE 10/2010
CHECKED BY JC DATE 10/2010
PLANIMETERED BY _____ DATE _____
FIELD BOOK NO _____ DATE _____

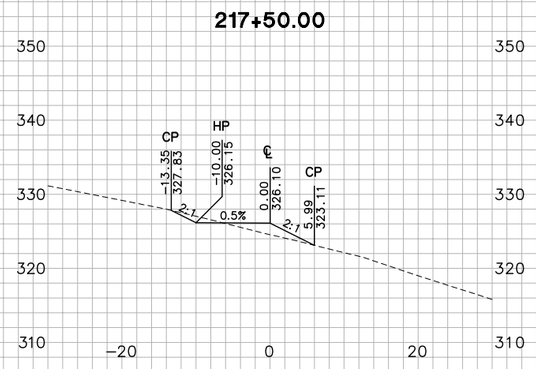

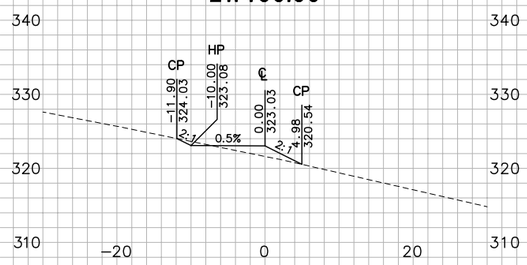

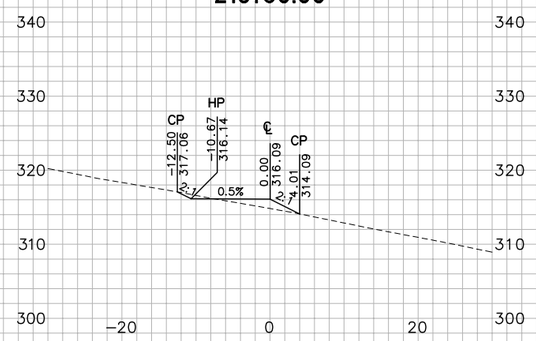

"D4" LINE

FOR EARTHWORK DEVELOPMENT ONLY

0 1 2 3

USERNAME => Vluchessi

Dist	COUNTY	ROUTE	POST MILES TOTAL PROJECT
04	Nap	12	0.0/3.2

SHEET 157 OF 162

CROSS SECTIONS

SCALE: 1"=10'

EA 264131

W:\Solano TA - 58-0151B SR 12 Jameson Canyon\CADD\Cross Sections\58-0151B-Cross Sections Plot Template 132-162_Napa.dwg 6/10/2011 5:35 PM

GROUND
PLOTTED BY TN DATE 10/2010
CHECKED BY JC DATE 10/2010
LINKED BY _____ DATE _____
SURVEYED BY _____ DATE _____

TEMPLATE
PLOTTED BY TN DATE
CHECKED BY JC DATE
PLANIMETERED BY _____ DATE _____
FIELD BOOK NO _____ DATE _____

"D4" LINE

FOR EARTHWORK DEVELOPMENT ONLY

0 1 2 3

USERNAME => Viuchessi

Dist	COUNTY	ROUTE	POST MILES TOTAL PROJECT
04	Nap	12	0.0/3.2

SHEET 158 OF 162

CROSS SECTIONS

SCALE: 1"=10'

EA 264131

W:\Solano TA - 58-0151B SR 12 Jameson Canyon\CADD\Cross Sections\58-0151B-Cross Sections Plot Template 132-162_Napa.dwg 6/10/2011 5:35 PM

GROUND
PLOTTED BY TN DATE 10/2010
CHECKED BY JC DATE 10/2010
INKED BY _____ DATE _____
SURVEYED BY _____ DATE _____

TEMPLATE
PLOTTED BY TN DATE 10/2010
CHECKED BY JC DATE 10/2010
PLANIMETERED BY _____ DATE _____
FIELD BOOK NO _____ DATE _____

221+00.00

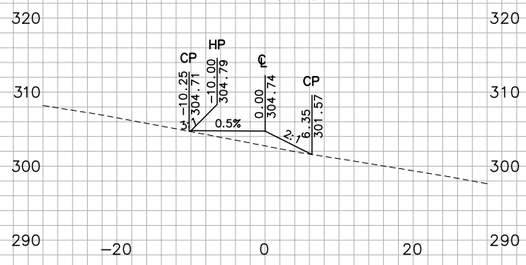

220+50.00

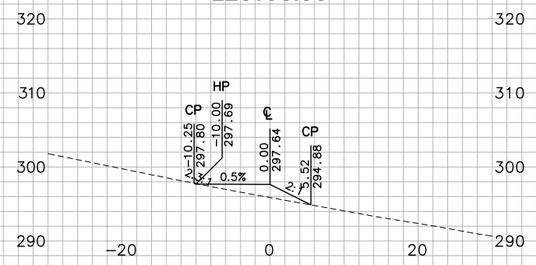

220+00.00

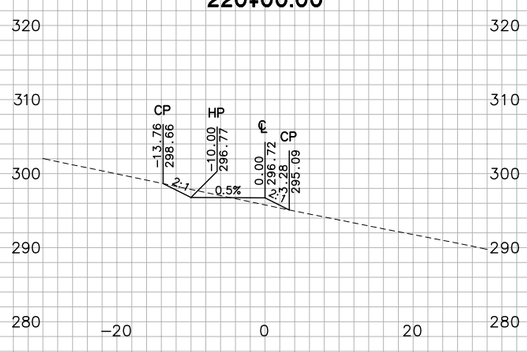

219+50.00

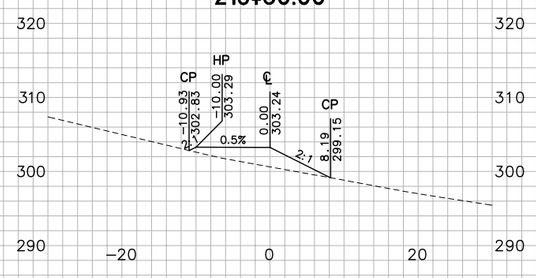

"D4" LINE

FOR EARTHWORK DEVELOPMENT ONLY

0 1 2 3

USERNAME => Vluchessi

Dist	COUNTY	ROUTE	POST MILES TOTAL PROJECT
04	Nap	12	0.0/3.2

SHEET 159 OF 162

CROSS SECTIONS

SCALE: 1"=10'

EA 264131

W:\Solano TA - 58-0151B SR 12 Jameson Canyon\CADD\Cross Sections\58-0151B-Cross Sections Plot Template 132-162_Napa.dwg 6/10/2011 5:35 PM

GROUND
PLOTTED BY TN DATE 10/2010
CHECKED BY JC DATE 10/2010
LINKED BY _____ DATE _____
SURVEYED BY _____ DATE _____

TEMPLATE
PLOTTED BY TN DATE
CHECKED BY JC DATE
PLANIMETERED BY _____ DATE _____
FIELD BOOK NO _____ DATE _____

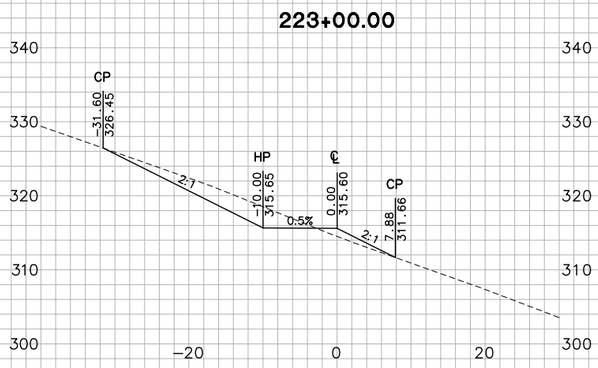

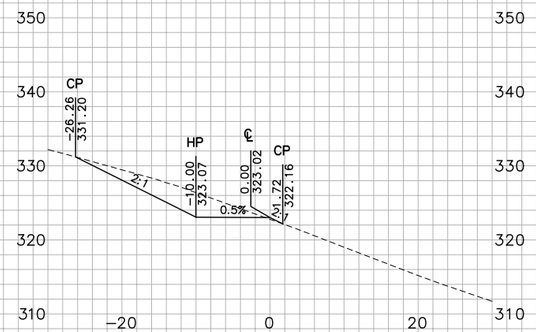

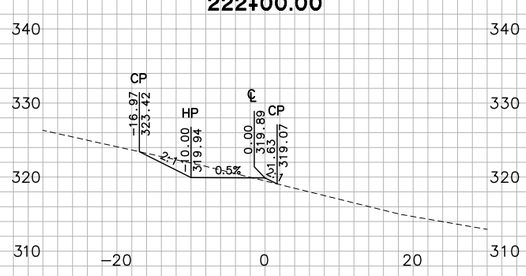

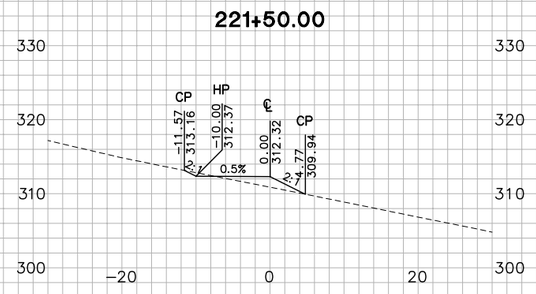

"D4" LINE

FOR EARTHWORK DEVELOPMENT ONLY

0 1 2 3

USERNAME => Vluchessi

SHEET 160 OF 162

CROSS SECTIONS

SCALE: 1"=10'

Dist	COUNTY	ROUTE	POST MILES TOTAL PROJECT
04	Nap	12	0.0/3.2

EA 264131

W:\Solano TA - 58-0151B SR 12 Jameson Canyon\CADD\Cross Sections\58-0151B-Cross Sections Plot Template 132-162_Napa.dwg 6/10/2011 5:36 PM

GROUND
PLOTTED BY TN DATE 10/2010
CHECKED BY JC DATE 10/2010
INKED BY DATE
SURVEYED BY DATE

TEMPLATE
PLOTTED BY TN DATE 10/2010
CHECKED BY JC DATE 10/2010
PLANIMETERED BY DATE
FIELD BOOK NO DATE

225+00.00

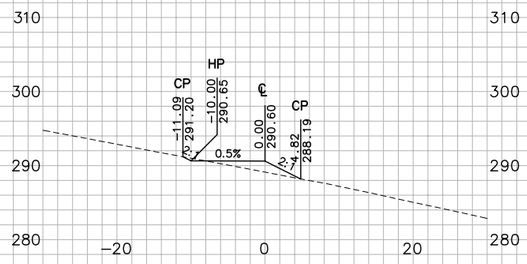

224+50.00

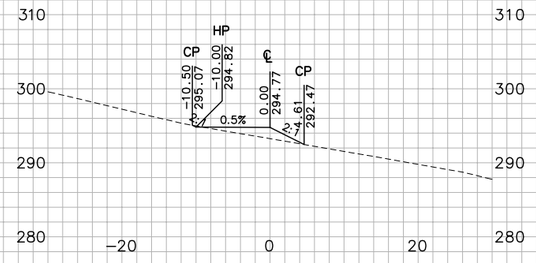

224+00.00

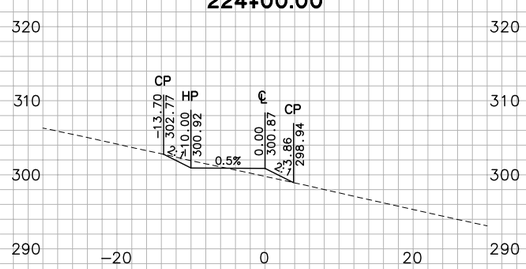

223+50.00

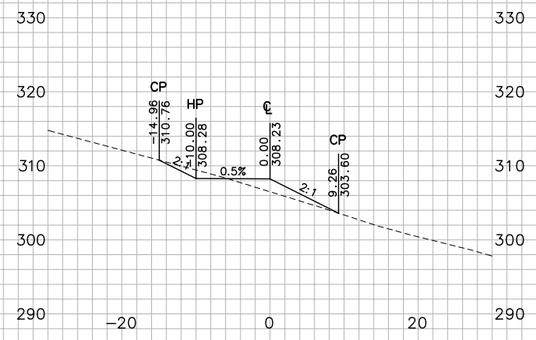

"D4" LINE

FOR EARTHWORK DEVELOPMENT ONLY

0 1 2 3

USERNAME => Vluchessi

SHEET 161 OF 162

CROSS SECTIONS

SCALE: 1"=10'

EA 264131

Dist	COUNTY	ROUTE	POST MILES TOTAL PROJECT
04	Nap	12	0.0/3.2

W:\Solano TA – 58-0151B SR 12 Jameson Canyon\CADD\Cross Sections\58-0151B-Cross Sections Plot Template 132-162_Napa.dwg 6/10/2011 5:36 PM

GROUND
PLOTTED BY TN DATE 10/2010
CHECKED BY JC DATE 10/2010
INKED BY DATE
SURVEYED BY DATE

TEMPLATE
PLOTTED BY TN DATE 10/2010
CHECKED BY JC DATE 10/2010
PLANIMETERED BY DATE
FIELD BOOK NO DATE

226+50.00

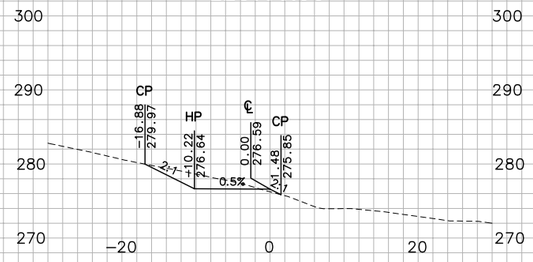

226+00.00

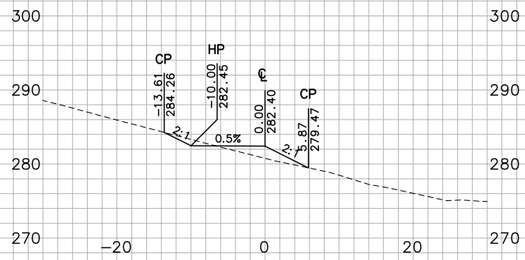

225+50.00

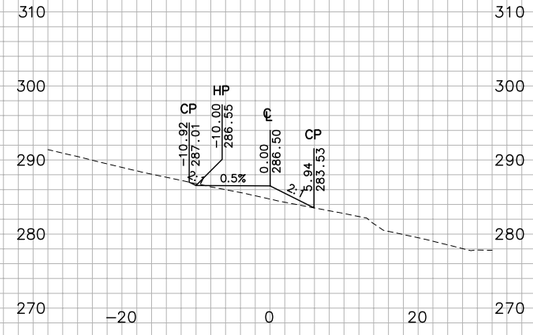

"D4" LINE

FOR EARTHWORK DEVELOPMENT ONLY

0 1 2 3

USERNAME => Viuchessi

Dist	COUNTY	ROUTE	POST MILES TOTAL PROJECT
04	Nap	12	0.0/3.2

SHEET 162 OF 162

CROSS SECTIONS

SCALE: 1"=10'

EA 264131