Dist.	County	Route	Post Mile Total Project	Sheet No.	Total Sheets
04	SM	101	0.0/5.0	13	52

E. A. Peter
PROJECT ENGINEER — MODESTO CIVIL ENGINEER NO. 19467
DATE APPROVED June 25, 1984

EXISTING STRUCTURAL SECTIONS								
NORTHBOUND	DETAILS							
STATION LIMITS	1	2	3	4	5	6	7	8
P 239 + 00 TO P 285 + 32	✓							
N 105 + 66 TO N 144 + 05					✓			
N 144 + 05 TO N 159 + 11						✓		
D2 216 + 70 TO D2 246 + 00							✓	
D2 246 + 00 TO D2 322 + 00								✓
SOUTHBOUND	DETAILS							
P 239 + 50 TO P 285 + 32		✓						
S 105 + 66 TO S 131 + 50			✓					
S 131 + 50 TO S 163 + 00				✓				

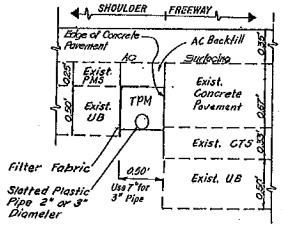

DETAIL 1

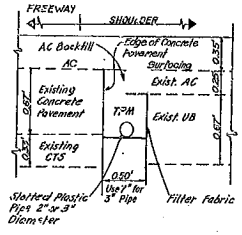

DETAIL 2

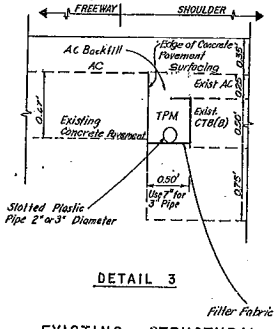

DETAIL 3

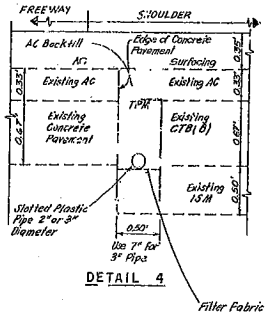

DETAIL 4

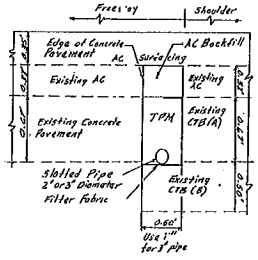

DETAIL 6

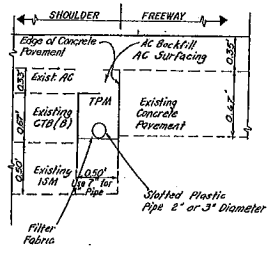

DETAIL 7

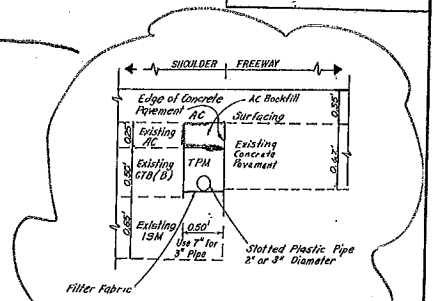

DETAIL 8

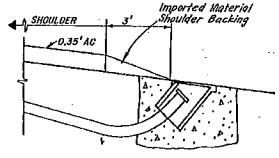

CLEANOUT ASSEMBLY LOCATION

See "Cleanout Assembly" List on (9/7) sheet for non-standard location

For Subgrade details not shown see RSP-D18-D1, RSP-D18-D2

NO CONSTRUCTION CHANGES
CONTRACT No. 04-105934
DATE ACCEPTED 3-19-86
AS BUILT
RESIDENT ENGINEER Tom Tsuda
REVISIONS BY ____ DATE ____
DELINEATED BY ____ DATE ____
CHECKED BY ____ DATE ____

EXISTING STRUCTURAL SECTIONS

MISCELLANEOUS EDGE DRAIN DETAILS (MED 7)
NO SCALE

FOR REDUCED PLANS ORIGINAL SCALE IS BY INCHES 0 1 2 3

04210 105931

AS BUILT PLANS
Contract No. 04-105934
Date Completed ____
Document No. ____

I HEREBY CERTIFY THAT THIS IS A TRUE AND ACCURATE COPY OF THE ABOVE DOCUMENT TAKEN UNDER MY DIRECTION AND CONTROL ON THE DATE IN BACKGROUND. CALIFORNIA PUBLISHING TO AUTHORIZATION BY THE DIRECTOR OF TRANSPORTATION.
DATE 9-14-89 SIGNATURE Donald Blackhall TITLE SUPERVISOR OF MICROFILM SERVICES