DESIGN STUDY ONLY

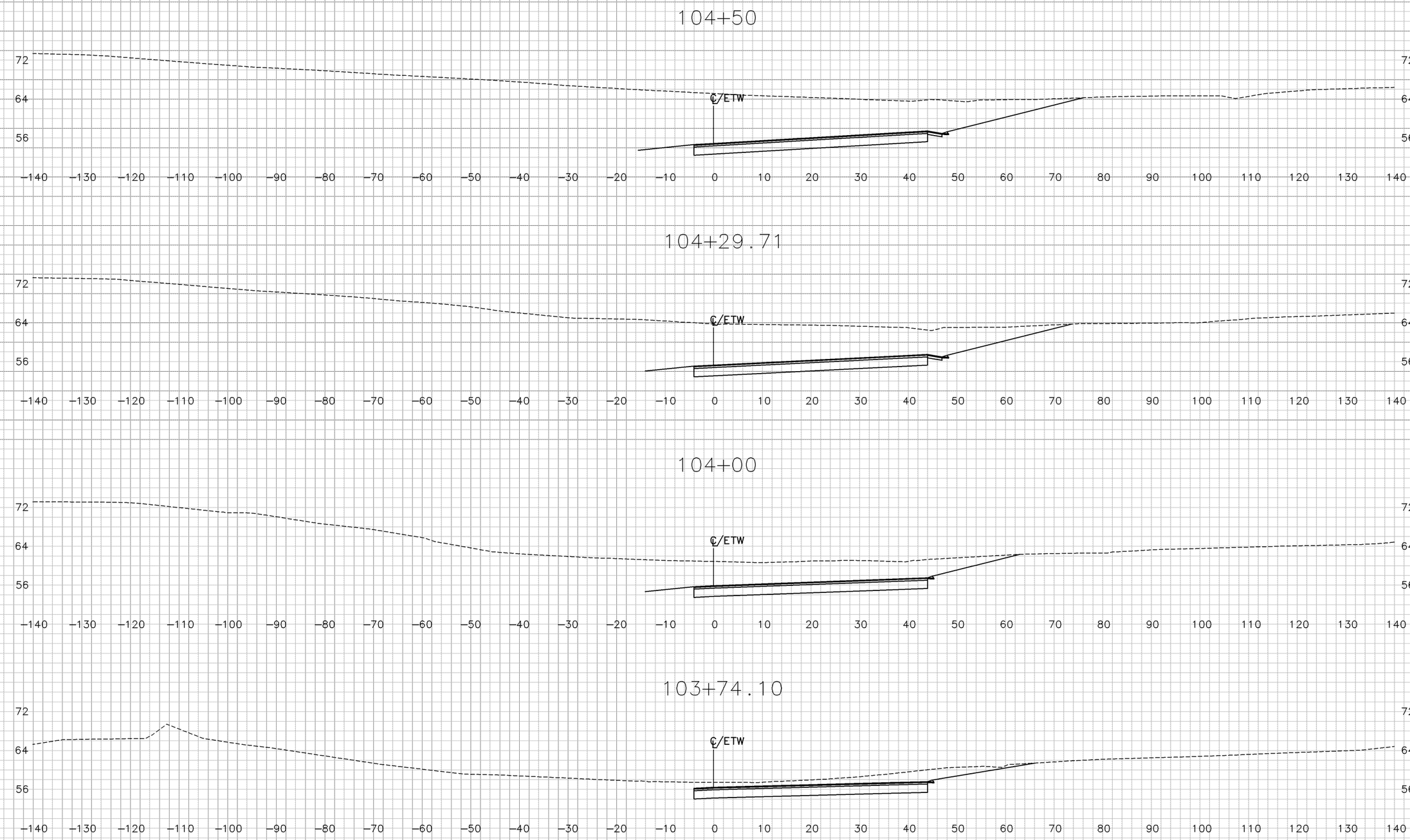

"SR2" LINE

SHEET 1 OF 20

CROSS SECTIONS

SCALE: 1"=10'

DIST	COUNTY	ROUTE	POST MILE TOTAL PROJECT
04	CC	4	25.6/26.6

GROUND AC DATE 5/28/10
PLOTTED BY
CHECKED BY
INKED BY
SURVEYED BY

TEMPLATE AC DATE 5/28/10
PLOTTED BY
CHECKED BY
PLANIMETERED BY
FIELD BOOK NO

DESIGN STUDY ONLY

104+80

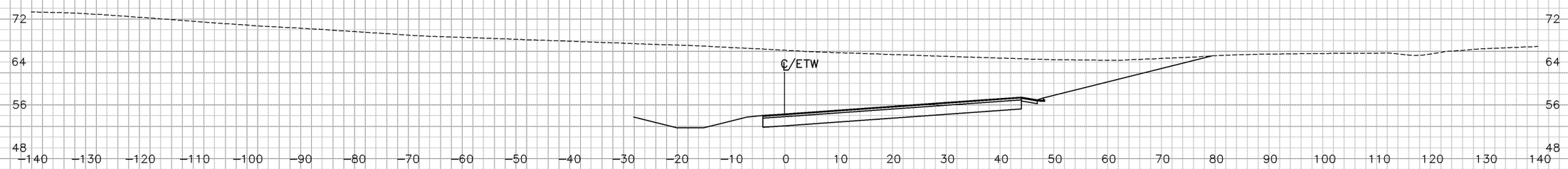

104+69.71

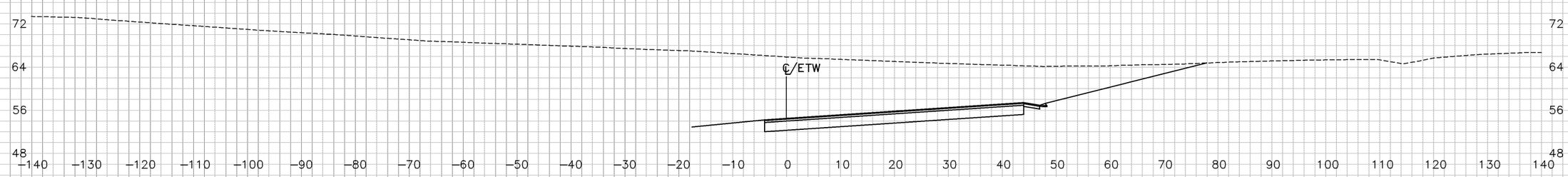

104+56.63

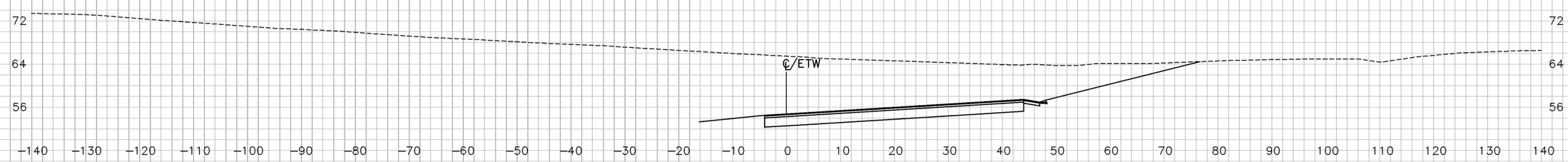

"SR2" LINE

SHEET 2 OF 20

CROSS SECTIONS

SCALE: 1"=10'

DIST	COUNTY	ROUTE	POST MILE TOTAL PROJECT
04	CC	4	25.6/26.6

DATE 5/28/10
DATE
DATE
DATE

TEMPLATE AC
PLOTTED BY
CHECKED BY
PLANIMETERED BY
FIELD BOOK NO

DATE 5/28/10
DATE
DATE
DATE

GROUND AC
PLOTTED BY
CHECKED BY
INKED BY
SURVEYED BY

DESIGN STUDY ONLY

105+40

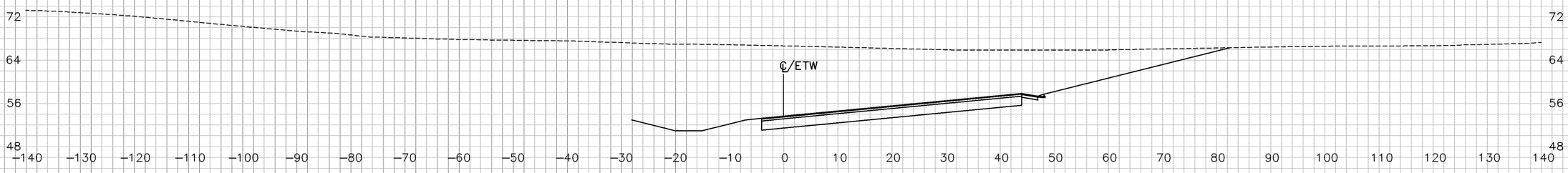

105+20

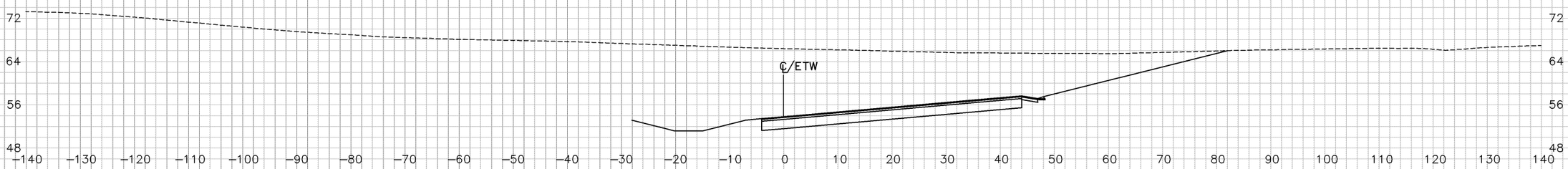

105+00

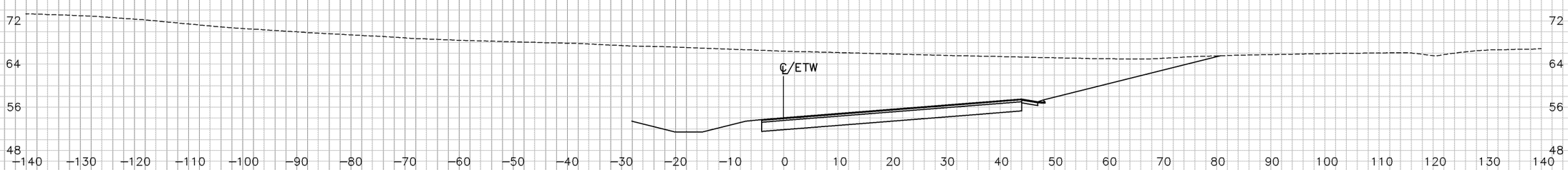

"SR2" LINE

SHEET 3 OF 20

CROSS SECTIONS

SCALE: 1"=10'

DIST	COUNTY	ROUTE	POST MILE TOTAL PROJECT
04	CC	4	25.6/26.6

PLOTTED BY
CHECKED BY
INKED BY
SURVEYED BY

GROUND AC DATE 5/28/10
DATE
DATE
DATE

PLOTTED BY
CHECKED BY
PLANIMETERED BY
FIELD BOOK NO

TEMPLATE AC
DATE
DATE
DATE

DESIGN STUDY ONLY

105+60

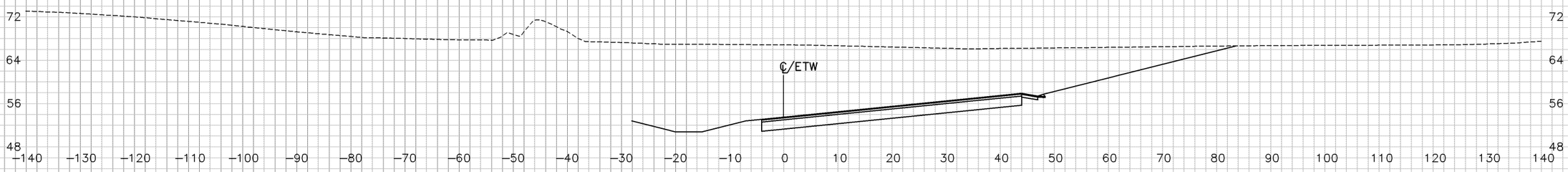

105+50

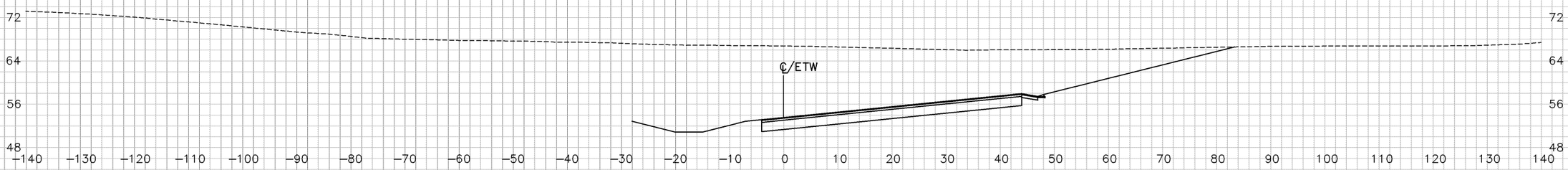

105+49.70

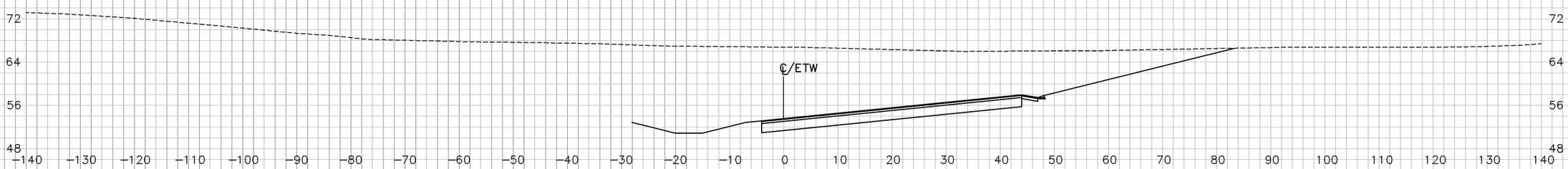

"SR2" LINE

SHEET 4 OF 20

CROSS SECTIONS

SCALE: 1"=10'

DIST	COUNTY	ROUTE	POST MILE TOTAL PROJECT
04	CC	4	25.6/26.6

PLOTTED BY 5/28/10
CHECKED BY DATE
PLANIMETERED BY DATE
FIELD BOOK NO DATE

TEMPLATE
AC

PLOTTED BY 5/28/10
CHECKED BY DATE
INKED BY DATE
SURVEYED BY DATE

GROUND
AC

DESIGN STUDY ONLY

106+20

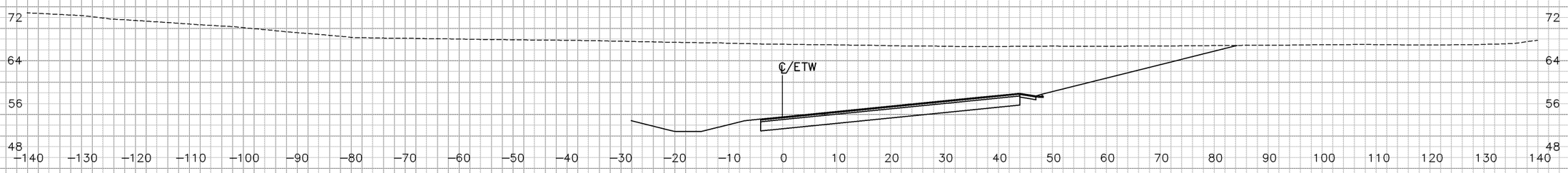

106+00

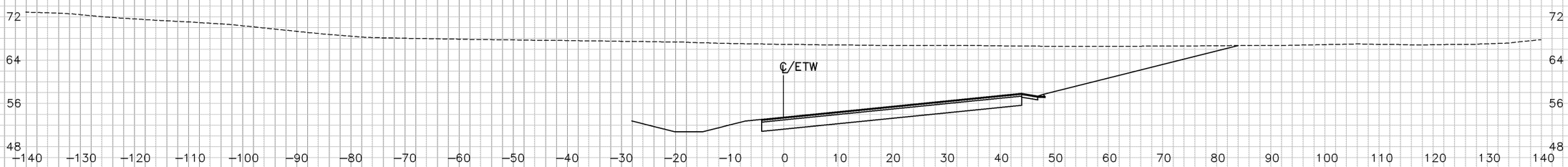

105+80

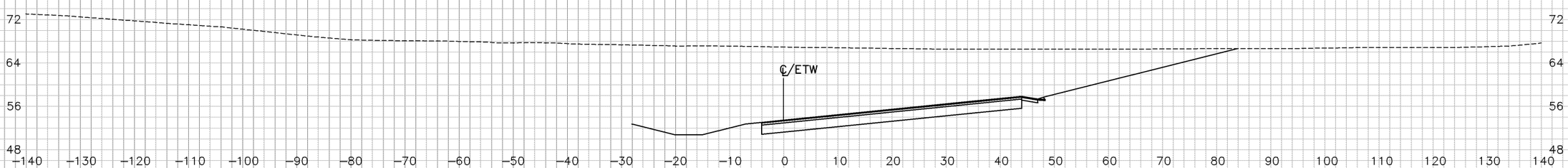

"SR2" LINE

SHEET 5 OF 20

CROSS SECTIONS

SCALE: 1"=10'

DIST	COUNTY	ROUTE	POST MILE TOTAL PROJECT
04	CC	4	25.6/26.6

PLOTTED BY ____ DATE 5/28/10
CHECKED BY ____ DATE ____
INKED BY ____ DATE ____
SURVEYED BY ____ DATE ____

GROUND AC ____ DATE 5/28/10
____ DATE ____
____ DATE ____
____ DATE ____

PLOTTED BY ____
CHECKED BY ____
PLANIMETERED BY ____
FIELD BOOK NO ____

TEMPLATE AC ____
____
____
____

DESIGN STUDY ONLY

106+60

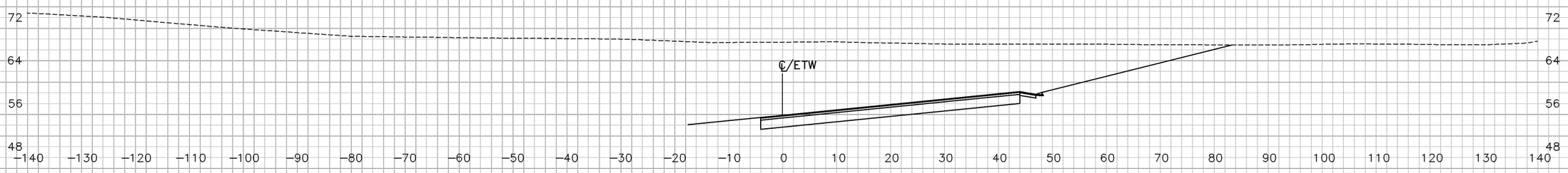

106+50

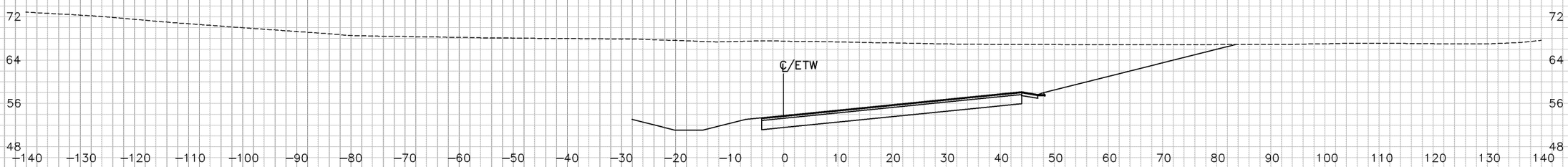

106+40

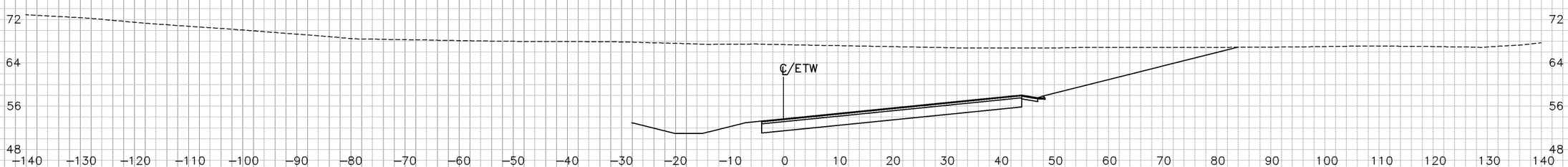

"SR2" LINE

SHEET 6 OF 20

CROSS SECTIONS

SCALE: 1"=10'

DATE 5/28/10
DATE
DATE
DATE

TEMPLATE
AC

PLOTTED BY
CHECKED BY
PLANIMETERED BY
FIELD BOOK NO

DATE 5/28/10
DATE
DATE
DATE

GROUND
AC

PLOTTED BY
CHECKED BY
INKED BY
SURVEYED BY

DIST	COUNTY	ROUTE	POST MILE TOTAL PROJECT
04	CC	4	25.6/26.6

DESIGN STUDY ONLY

107+00

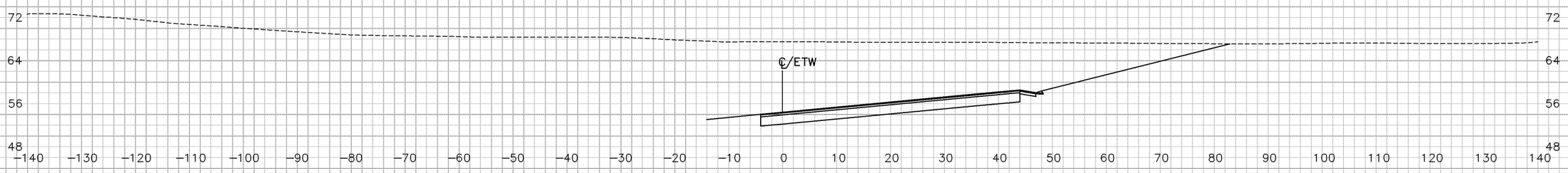

106+85.15

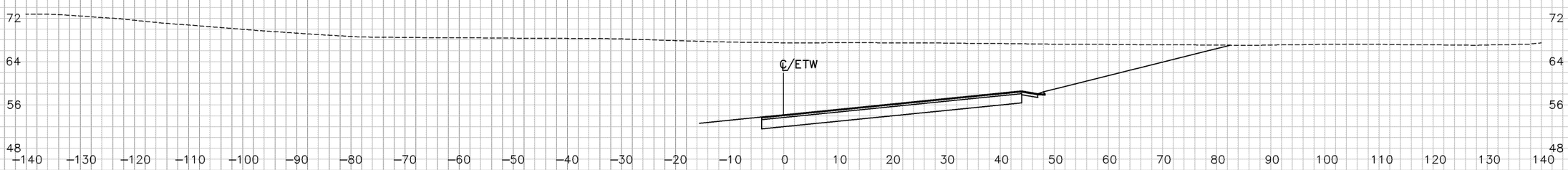

106+80

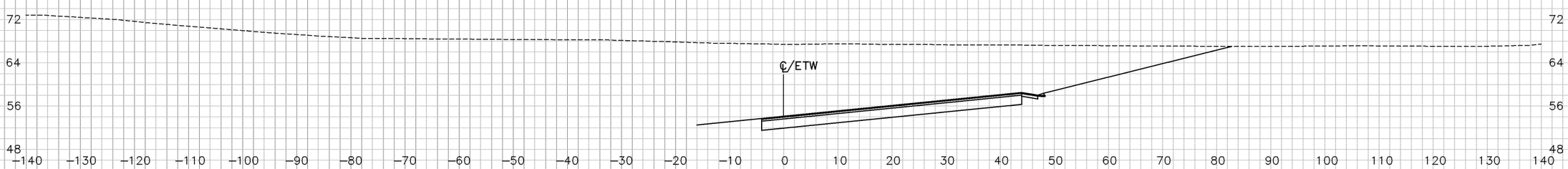

"SR2" LINE

SHEET 7 OF 20

CROSS SECTIONS

SCALE: 1"=10'

DIST	COUNTY	ROUTE	POST MILE TOTAL PROJECT
04	CC	4	25.6/26.6

PLOTTED BY 5/28/10
CHECKED BY DATE
PLANIMETERED BY DATE
FIELD BOOK NO DATE

TEMPLATE
AC

GROUND
AC

PLOTTED BY 5/28/10
CHECKED BY DATE
INKED BY DATE
SURVEYED BY DATE

DESIGN STUDY ONLY

107+50

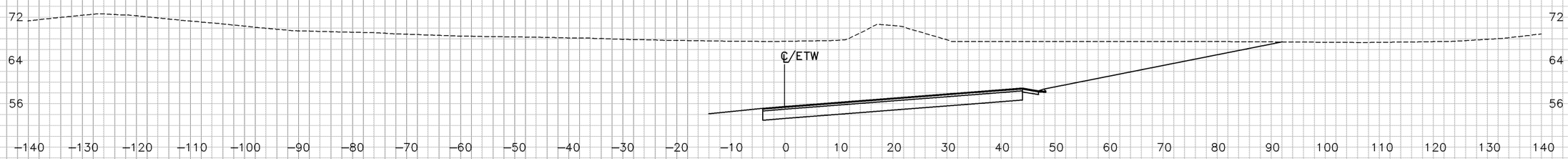

107+40

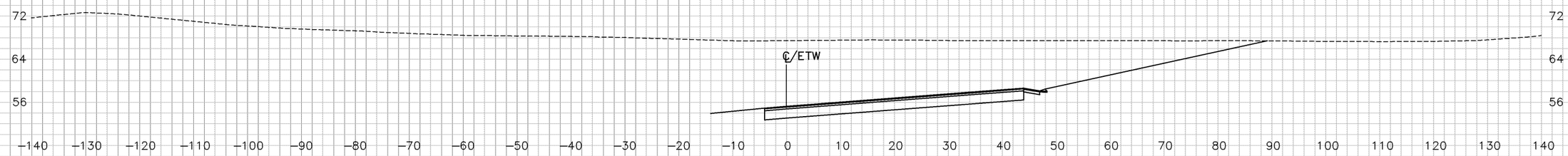

107+20

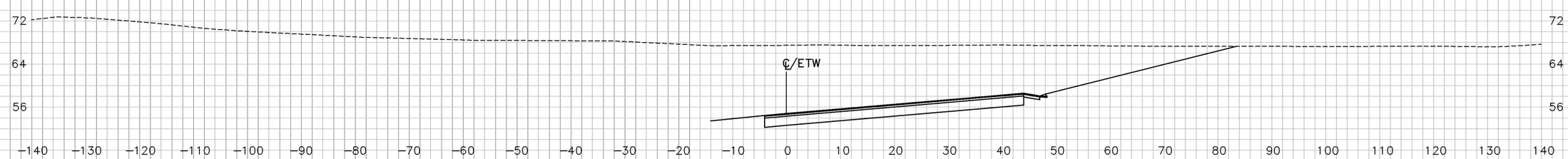

"SR2" LINE

SHEET 8 OF 20

CROSS SECTIONS

SCALE: 1"=10'

DIST	COUNTY	ROUTE	POST MILE TOTAL PROJECT
04	CC	4	25.6/26.6

PLOTTED BY
CHECKED BY
INKED BY
SURVEYED BY

GROUND AC DATE 5/28/10
DATE
DATE
DATE

PLOTTED BY
CHECKED BY
PLANIMETERED BY
FIELD BOOK NO

TEMPLATE AC DATE 5/28/10
DATE
DATE
DATE

DESIGN STUDY ONLY

107+65.14

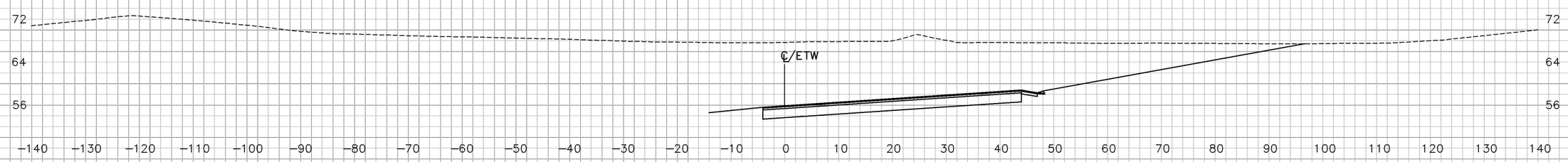

107+60

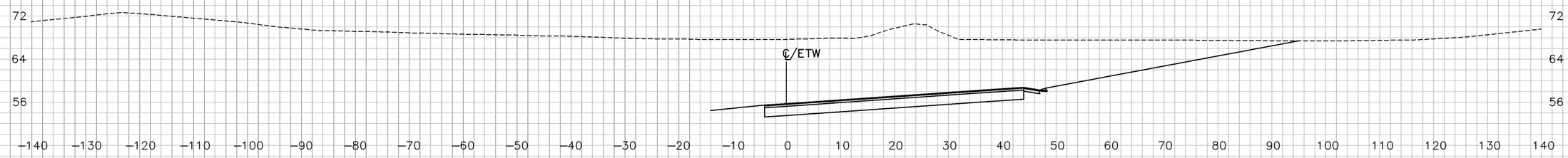

107+56.63

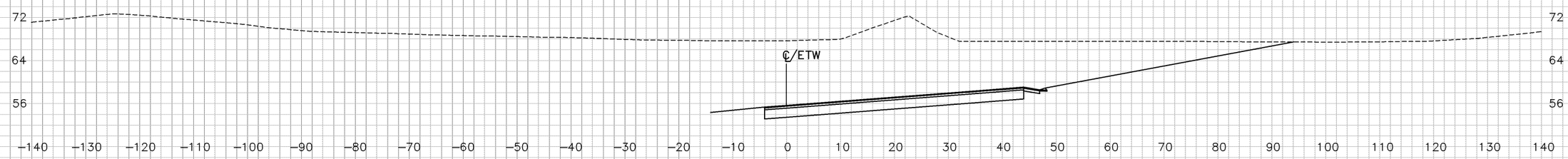

"SR2" LINE

SHEET 9 OF 20

CROSS SECTIONS

SCALE: 1"=10'

DIST	COUNTY	ROUTE	POST MILE TOTAL PROJECT
04	CC	4	25.6/26.6

PLOTTED BY 5/28/10
CHECKED BY DATE
INKED BY DATE
SURVEYED BY DATE

GROUND
AC DATE 5/28/10
DATE
DATE
DATE

PLOTTED BY
CHECKED BY
PLANIMETERED BY
FIELD BOOK NO

TEMPLATE
AC

DESIGN STUDY ONLY

108+77.15

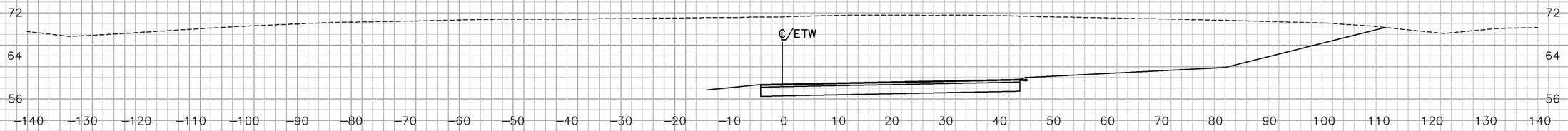

108+50

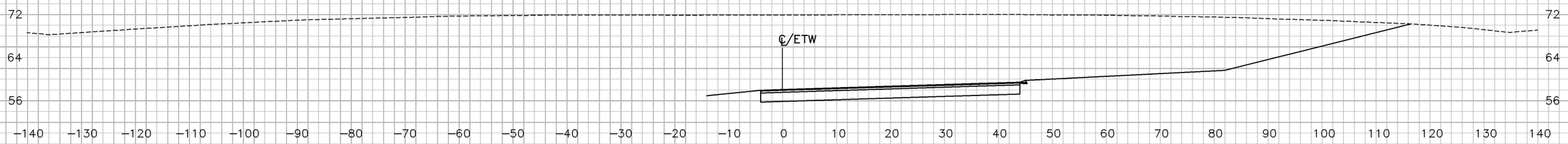

108+40.30

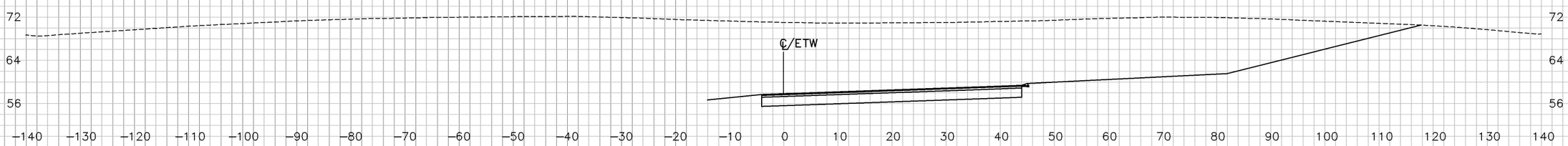

108+00

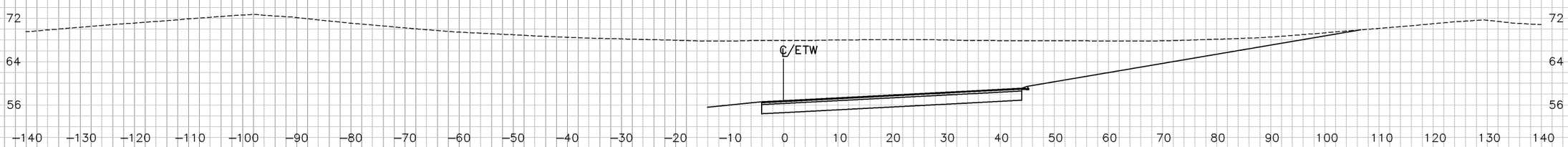

"SR2" LINE

SHEET 10 OF 20

CROSS SECTIONS

SCALE: 1"=10'

TEMPLATE AC DATE 5/28/10
PLOTTED BY DATE
CHECKED BY DATE
PLANIMETERED BY DATE
FIELD BOOK NO DATE

GROUND AC DATE 5/28/10
PLOTTED BY DATE
CHECKED BY DATE
INKED BY DATE
SURVEYED BY DATE

DIST	COUNTY	ROUTE	POST MILE TOTAL PROJECT
04	CC	4	25.6/26.6

DESIGN STUDY ONLY

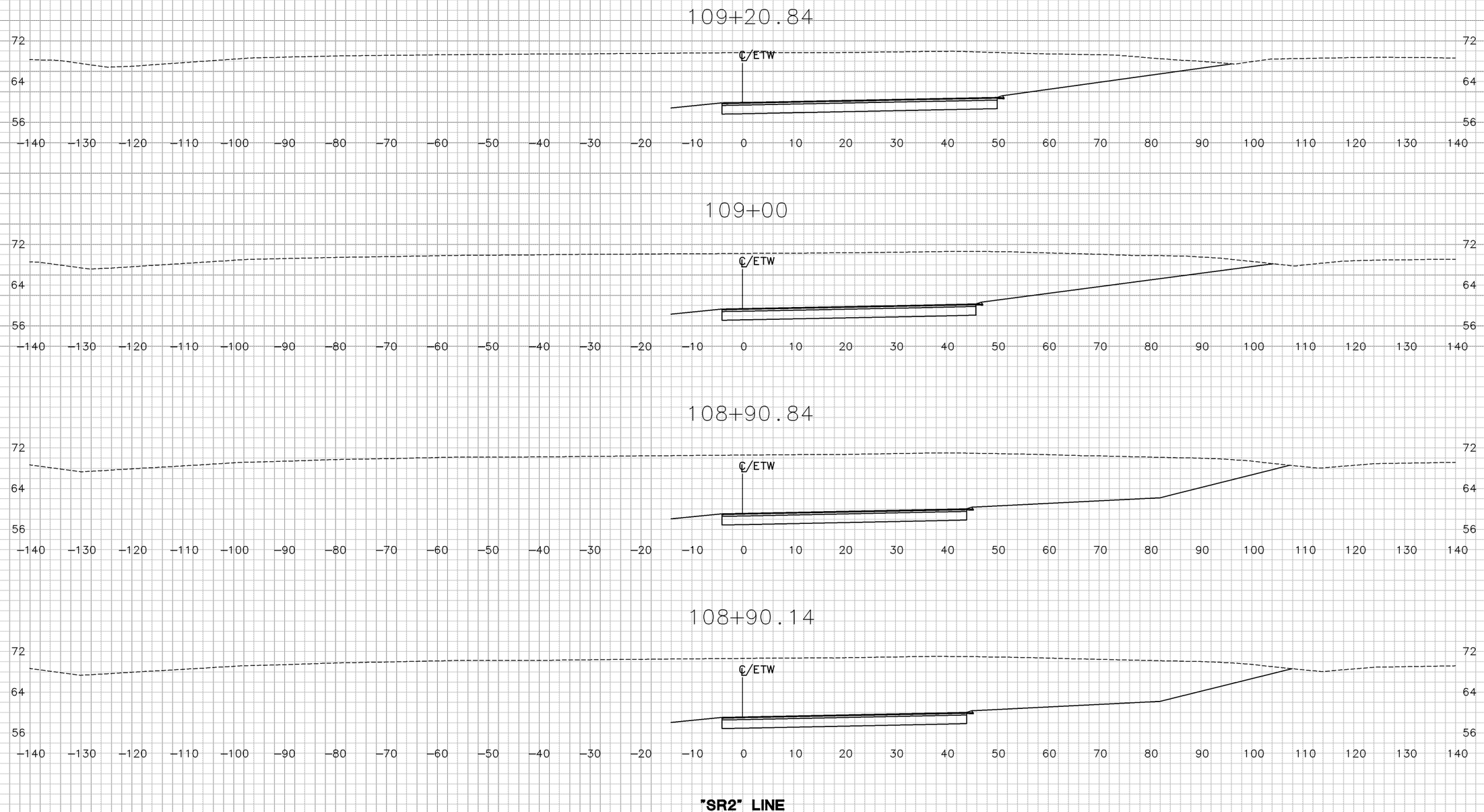

"SR2" LINE

SHEET 11 OF 20

CROSS SECTIONS

SCALE: 1"=10'

DIST	COUNTY	ROUTE	POST MILE TOTAL PROJECT
04	CC	4	25.6/26.6

PLOTTED BY 5/28/10
CHECKED BY DATE
PLANIMETERED BY DATE
FIELD BOOK NO DATE

TEMPLATE
AC

PLOTTED BY 5/28/10
CHECKED BY DATE
INKED BY DATE
SURVEYED BY DATE

GROUND
AC

DESIGN STUDY ONLY

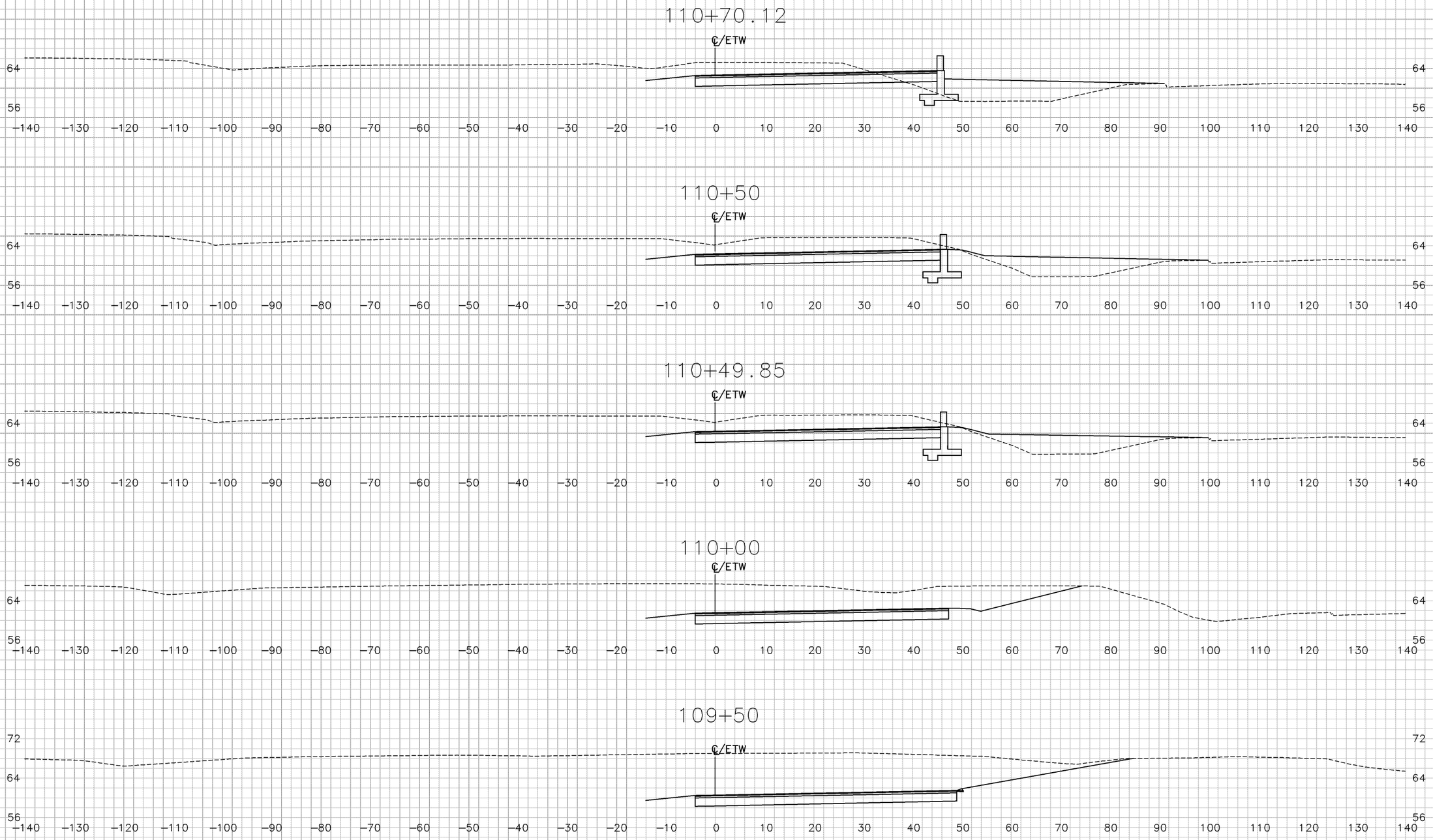

"SR2" LINE

SHEET 12 OF 20

CROSS SECTIONS

SCALE: 1"=10'

DIST	COUNTY	ROUTE	POST MILE TOTAL PROJECT
04	CC	4	25.6/26.6

TEMPLATE AC ____ DATE ____
____ DATE ____
____ DATE ____
____ DATE ____

PLOTTED BY ____ 5/28/10
CHECKED BY ____ DATE ____
PLANIMETERED BY ____ DATE ____
FIELD BOOK NO ____ DATE ____

GROUND AC ____ DATE ____
____ DATE ____
____ DATE ____
____ DATE ____

PLOTTED BY ____
CHECKED BY ____
INKED BY ____
SURVEYED BY ____

DESIGN STUDY ONLY

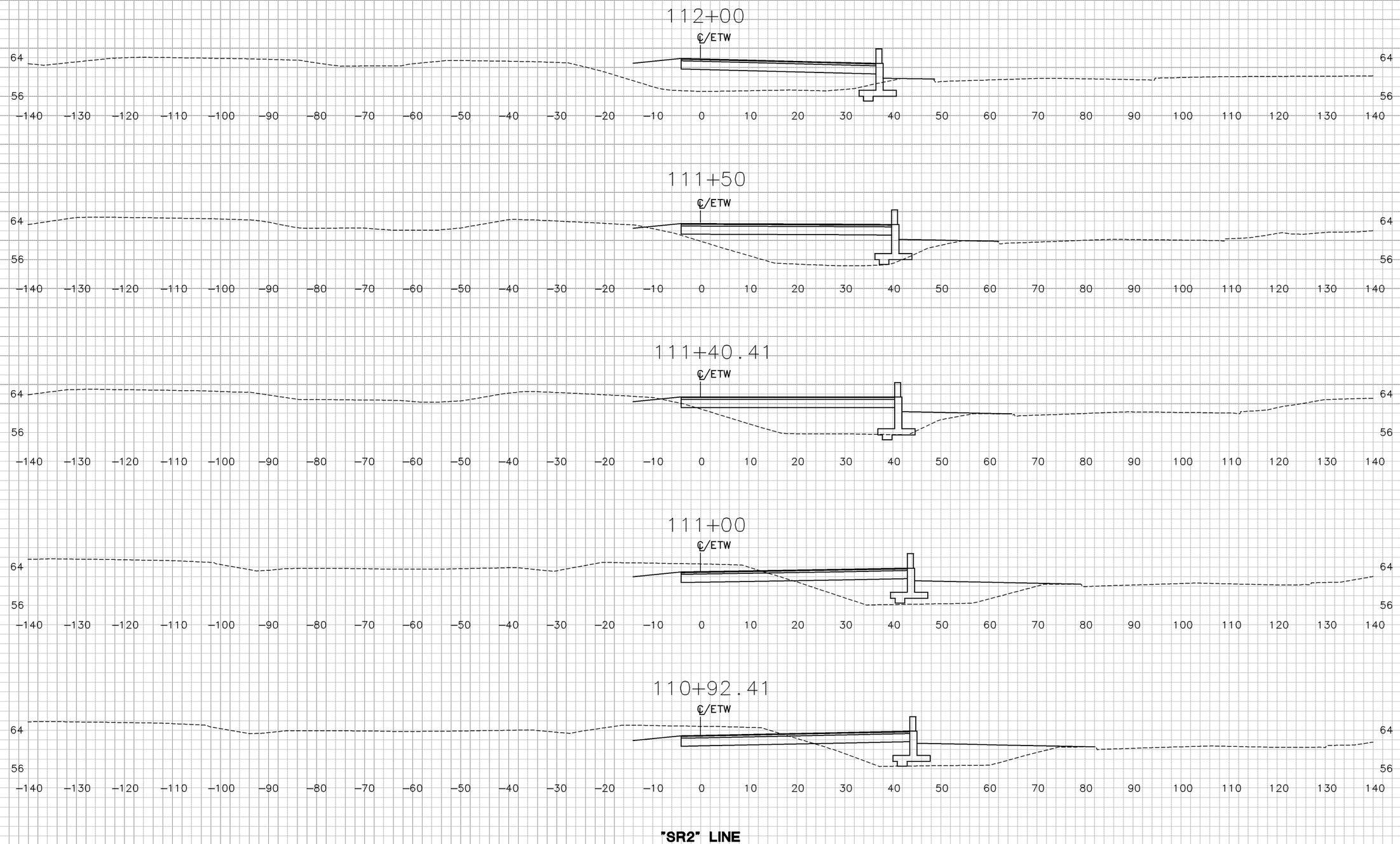

"SR2" LINE

SHEET 13 OF 20

CROSS SECTIONS

SCALE: 1"=10'

DIST	COUNTY	ROUTE	POST MILE TOTAL PROJECT
04	CC	4	25.6/26.6

TEMPLATE
AC
DATE 5/28/10
DATE
DATE
DATE

PLOTTED BY
CHECKED BY
PLANIMETERED BY
FIELD BOOK NO

GROUND
AC
DATE 5/28/10
DATE
DATE
DATE

PLOTTED BY
CHECKED BY
INKED BY
SURVEYED BY

DESIGN STUDY ONLY

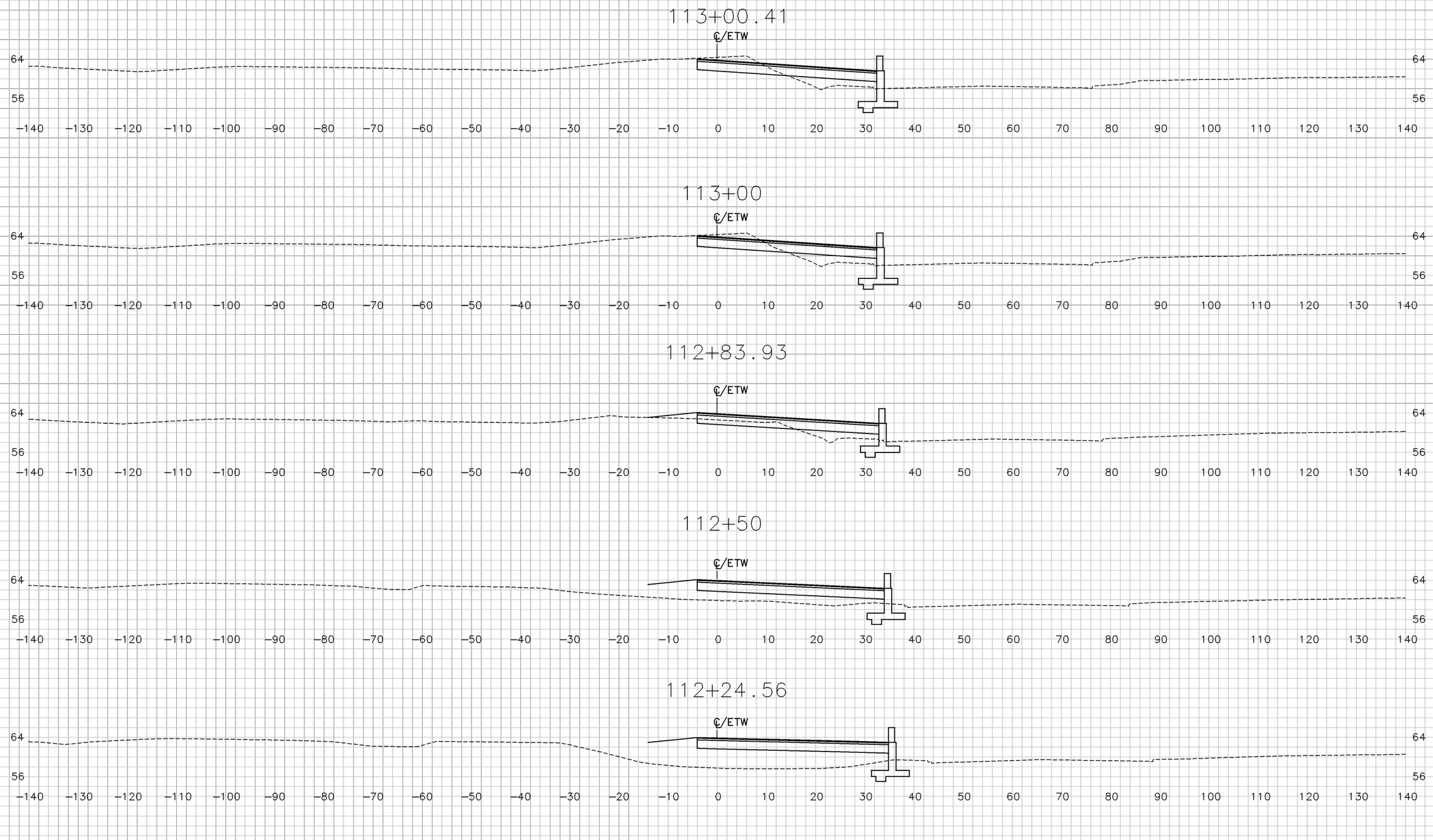

"SR2" LINE

SHEET 14 OF 20

CROSS SECTIONS

SCALE: 1"=10'

DIST	COUNTY	ROUTE	POST MILE TOTAL PROJECT
04	CC	4	25.6/26.6

PLOTTED BY
CHECKED BY
INKED BY
SURVEYED BY

GROUND AC DATE 5/28/10
DATE
DATE
DATE

PLOTTED BY
CHECKED BY
PLANIMETERED BY
FIELD BOOK NO

TEMPLATE AC DATE 5/28/10
DATE
DATE
DATE

DESIGN STUDY ONLY

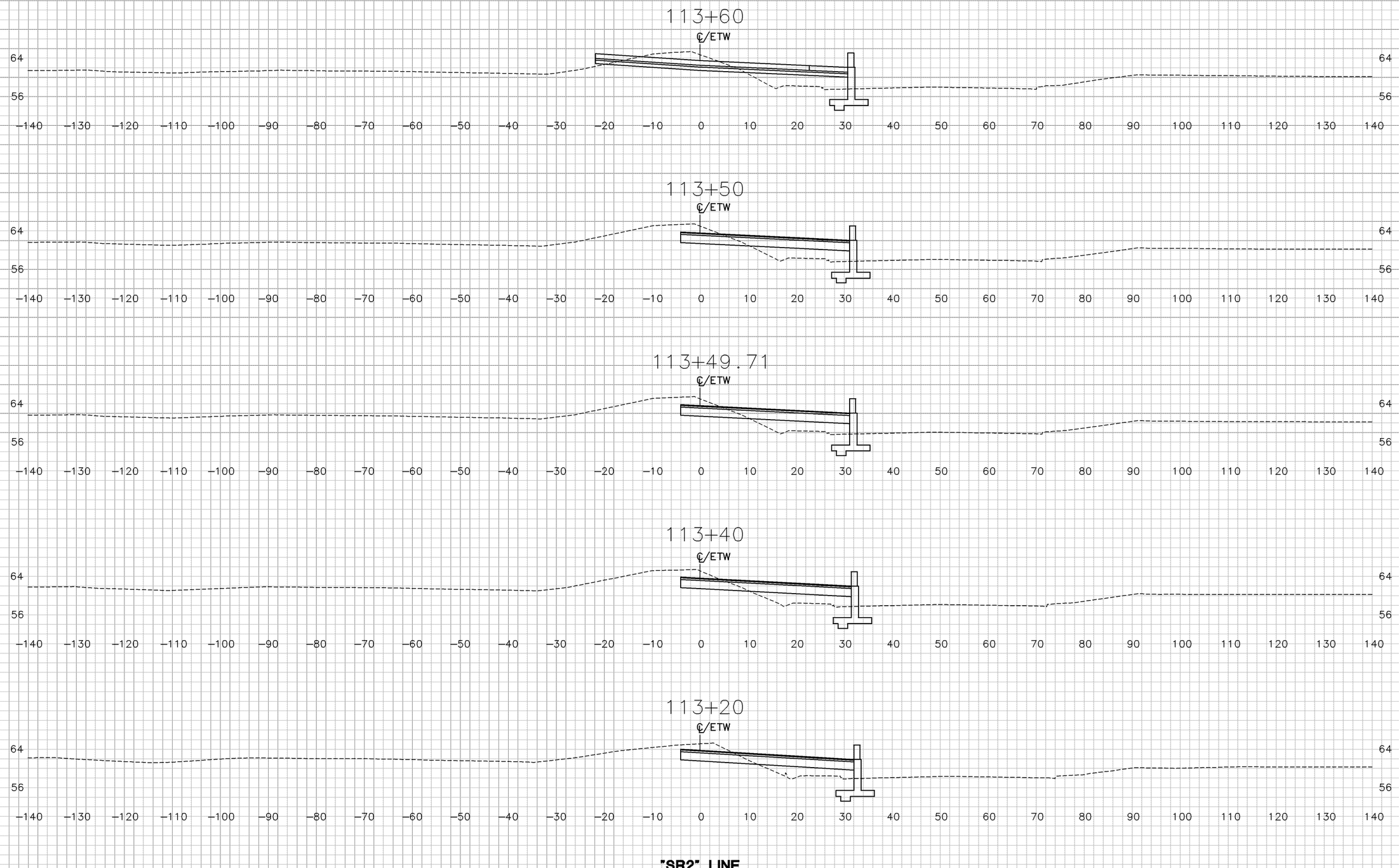

"SR2" LINE

SHEET 15 OF 20

CROSS SECTIONS

SCALE: 1"=10'

DIST	COUNTY	ROUTE	POST MILE TOTAL PROJECT
04	CC	4	25.6/26.6

TEMPLATE AC ____ DATE 5/28/10
PLOTTED BY ____ DATE ____
CHECKED BY ____ DATE ____
PLANIMETERED BY ____ DATE ____
FIELD BOOK NO ____ DATE ____

GROUND AC ____ DATE 5/28/10
PLOTTED BY ____ DATE ____
CHECKED BY ____ DATE ____
INKED BY ____ DATE ____
SURVEYED BY ____ DATE ____

DESIGN STUDY ONLY

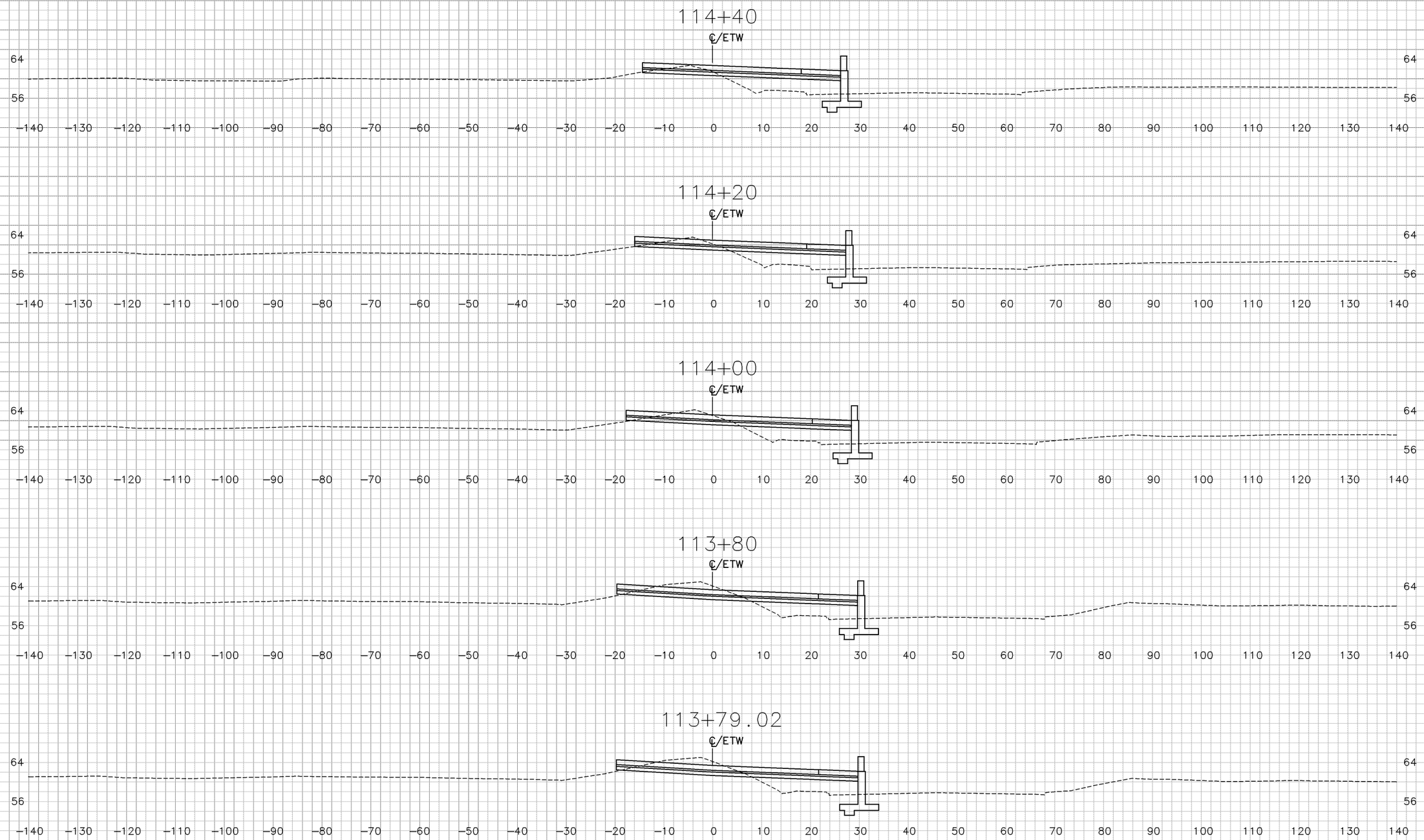

"SR2" LINE

SHEET 16 OF 20

CROSS SECTIONS

SCALE: 1"=10'

DIST	COUNTY	ROUTE	POST MILE TOTAL PROJECT
04	CC	4	25.6/26.6

PLOTTED BY ____ DATE 5/28/10
CHECKED BY ____ DATE ____
INKED BY ____ DATE ____
SURVEYED BY ____ DATE ____

GROUND AC ____ DATE 5/28/10
PLOTTED BY ____ DATE ____
CHECKED BY ____ DATE ____
PLANIMETERED BY ____ DATE ____
FIELD BOOK NO ____

TEMPLATE AC ____ DATE ____

DESIGN STUDY ONLY

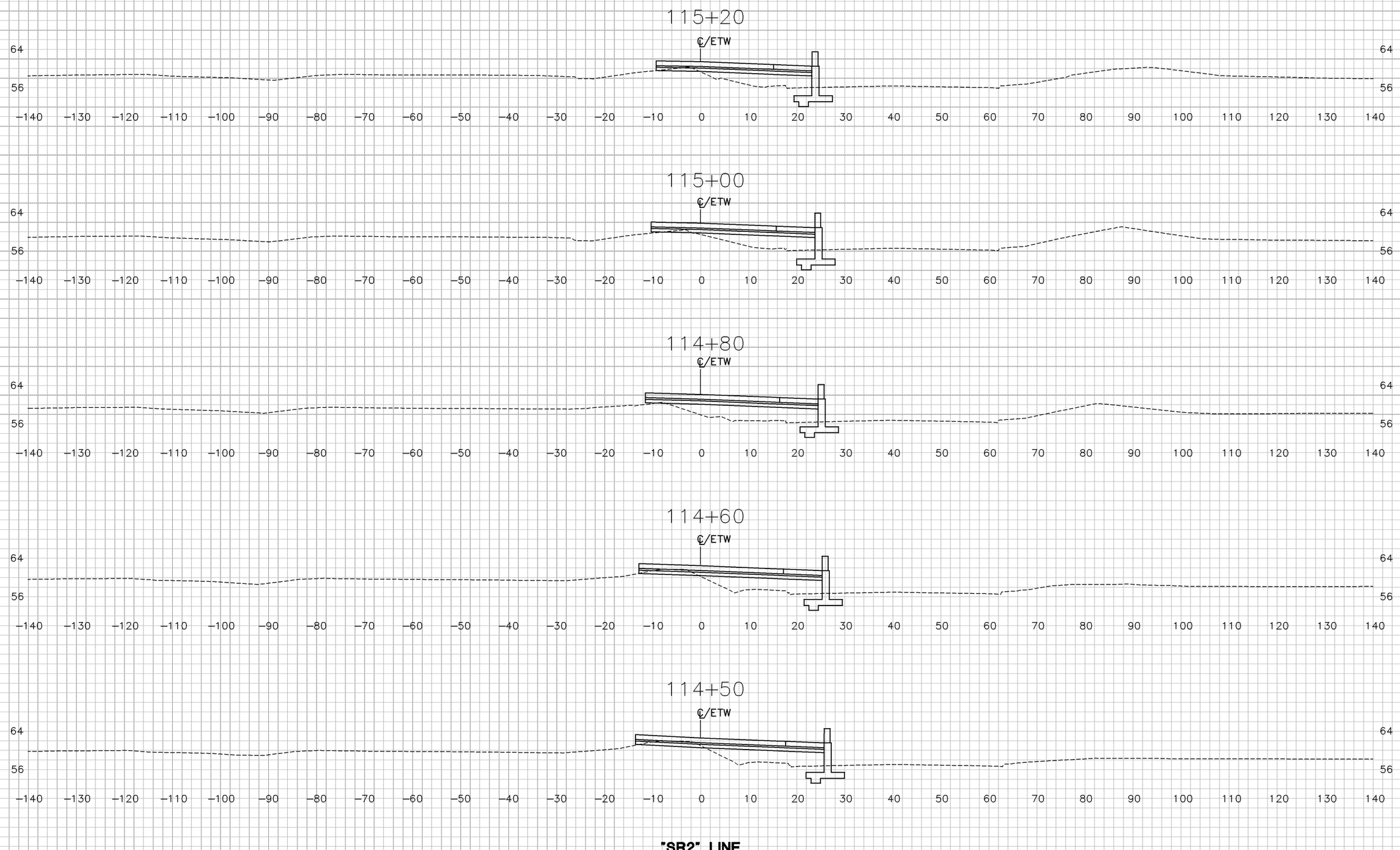

"SR2" LINE

SHEET 17 OF 20

CROSS SECTIONS

SCALE: 1"=10'

DIST	COUNTY	ROUTE	POST MILE TOTAL PROJECT
04	CC	4	25.6/26.6

PLOTTED BY ____ DATE 5/28/10
CHECKED BY ____ DATE ____
INKED BY ____ DATE ____
SURVEYED BY ____ DATE ____

GROUND AC ____ DATE ____

PLOTTED BY ____ DATE ____
CHECKED BY ____ DATE ____
PLANIMETERED BY ____ DATE ____
FIELD BOOK NO ____

TEMPLATE AC ____

DESIGN STUDY ONLY

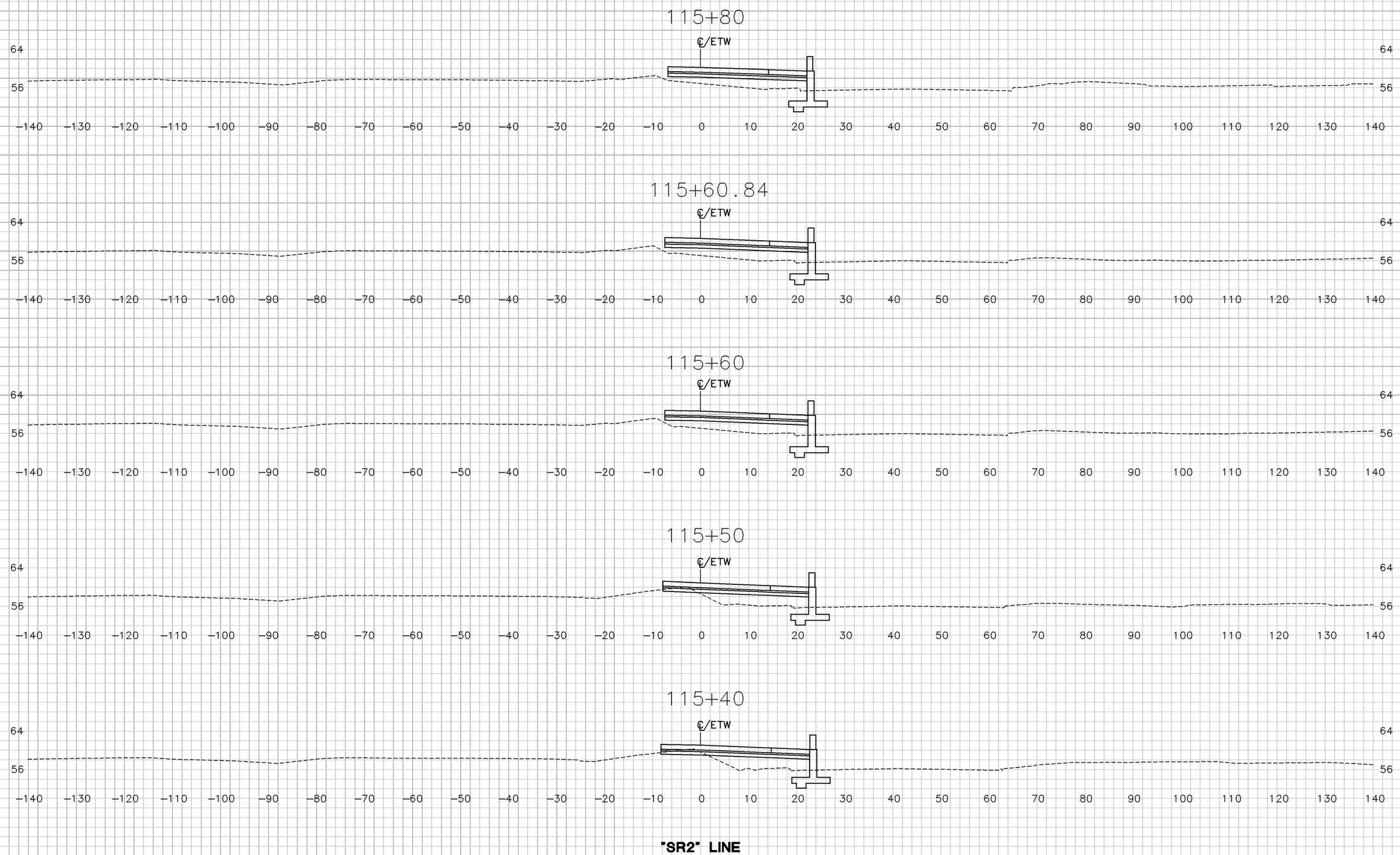

"SR2" LINE

SHEET 18 OF 20

CROSS SECTIONS

SCALE: 1"=10'

DIST	COUNTY	ROUTE	POST MILE TOTAL PROJECT
04	CC	4	25.6/26.6

PLOTTED BY
CHECKED BY
INKED BY
SURVEYED BY

GROUND AC ____ DATE 5/28/10
____ DATE ____
____ DATE ____
____ DATE ____

PLOTTED BY
CHECKED BY
PLANIMETERED BY
FIELD BOOK NO

TEMPLATE AC ____ DATE 5/28/10
____ DATE ____
____ DATE ____
____ DATE ____

DESIGN STUDY ONLY

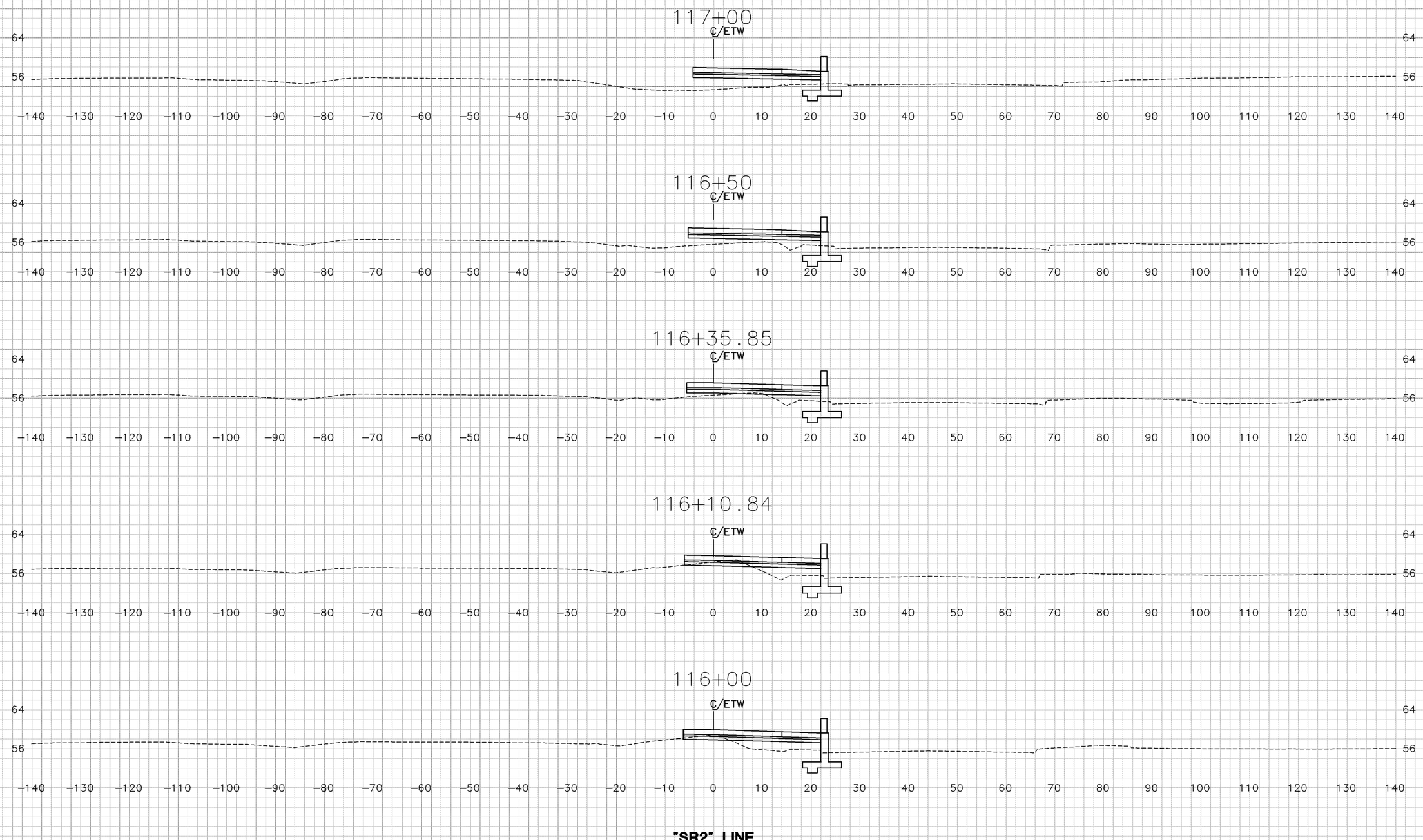

"SR2" LINE

SHEET 19 OF 20

CROSS SECTIONS

SCALE: 1"=10'

TEMPLATE AC ____ DATE 5/28/10
PLOTTED BY ____ DATE ____
CHECKED BY ____ DATE ____
PLANIMETERED BY ____ DATE ____
FIELD BOOK NO ____ DATE ____

GROUND AC ____ DATE 5/28/10
PLOTTED BY ____ DATE ____
CHECKED BY ____ DATE ____
INKED BY ____ DATE ____
SURVEYED BY ____ DATE ____

DIST	COUNTY	ROUTE	POST MILE TOTAL PROJECT
04	CC	4	25.6/26.6

DESIGN STUDY ONLY

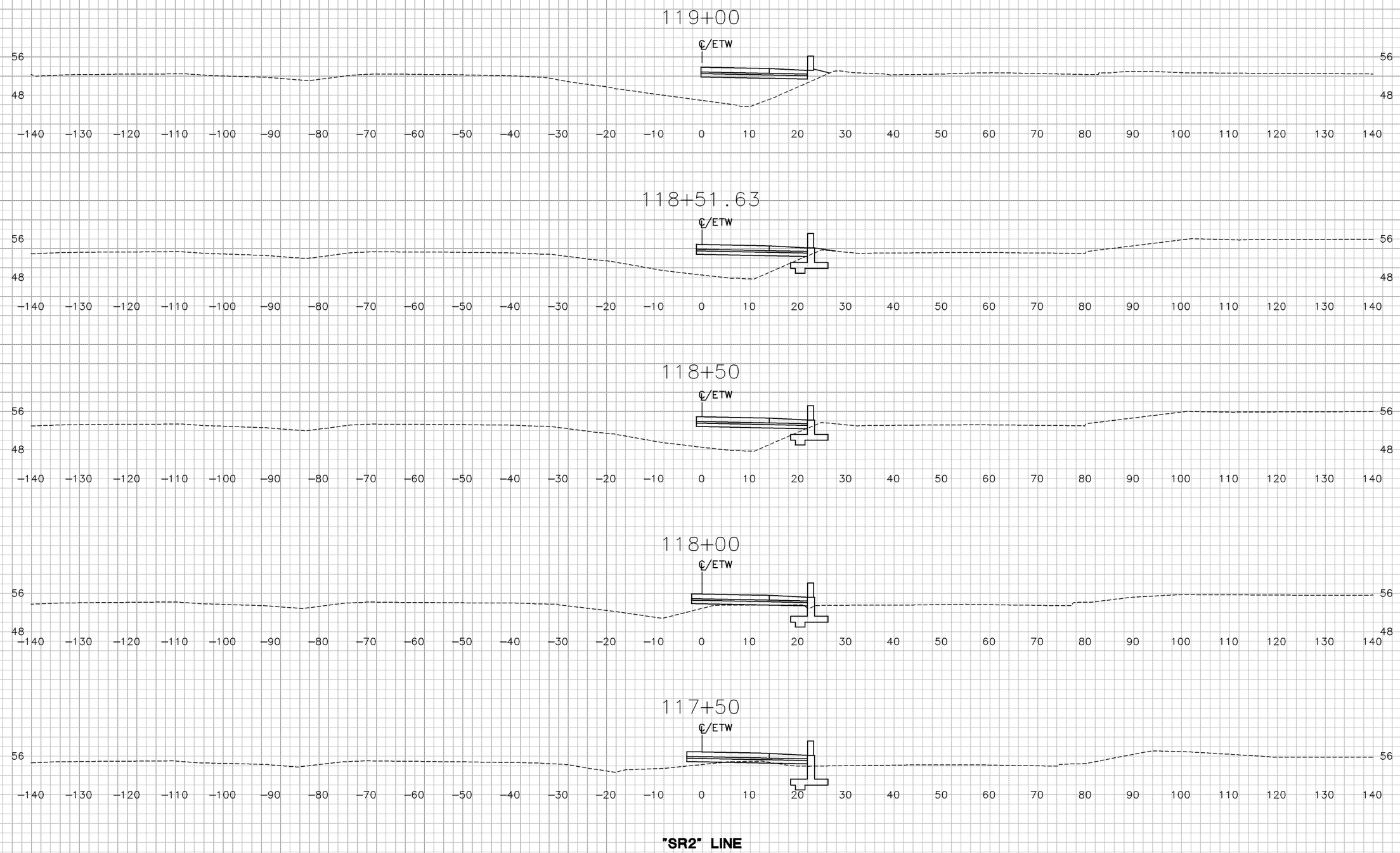

"SR2" LINE

SHEET 20 OF 20

CROSS SECTIONS

SCALE: 1"=10'

DIST	COUNTY	ROUTE	POST MILE TOTAL PROJECT
04	CC	4	25.6/26.6

GROUND
AC
DATE 5/28/10
DATE
DATE
DATE

PLOTTED BY
CHECKED BY
INKED BY
SURVEYED BY

TEMPLATE
AC
DATE 5/28/10
DATE
DATE
DATE

PLOTTED BY
CHECKED BY
PLANIMETERED BY
FIELD BOOK NO