DESIGN STUDY ONLY

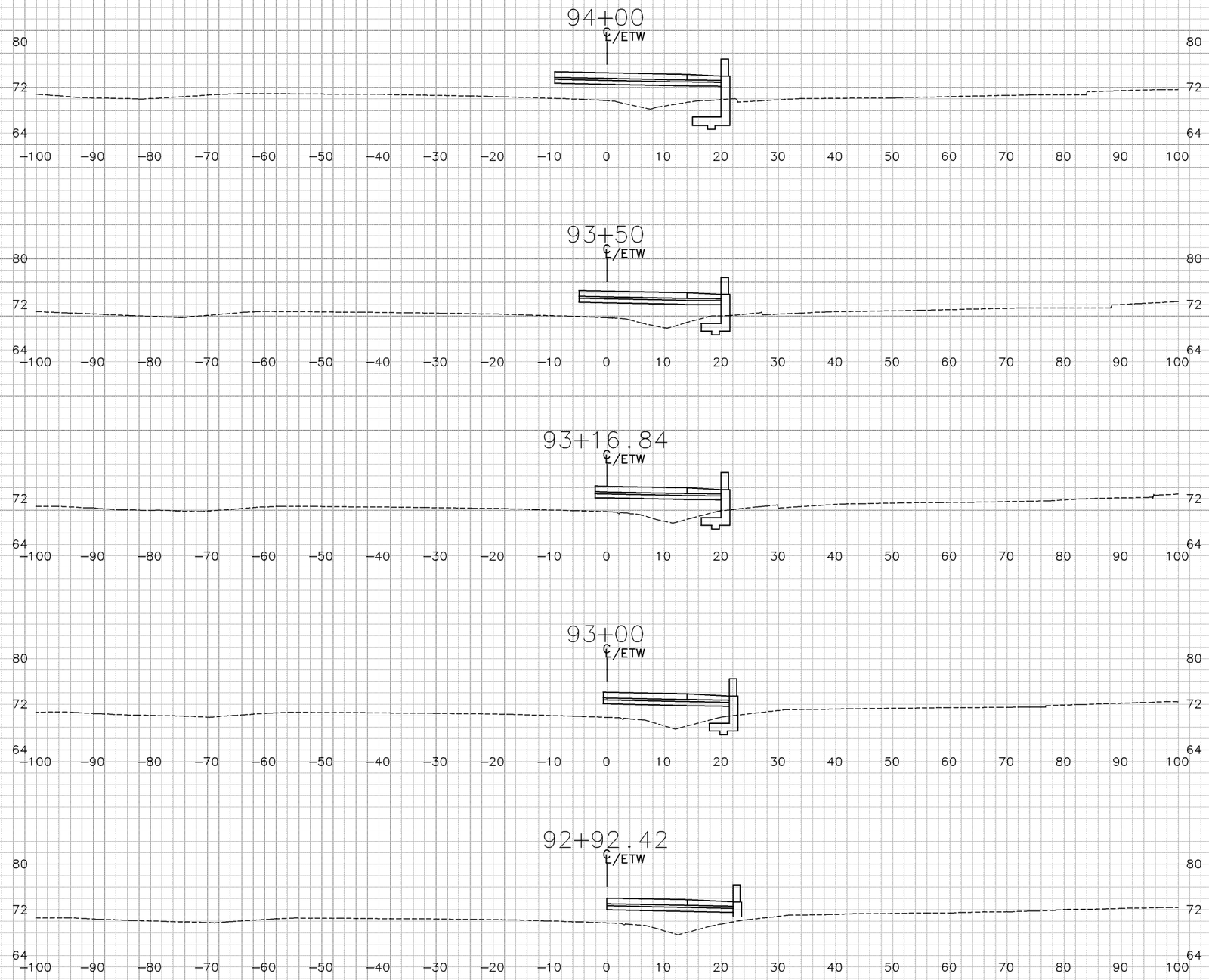

"SR1" LINE

SHEET 1 OF 12

CROSS SECTIONS

SCALE: 1"=10'

DIST	COUNTY	ROUTE	POST MILE TOTAL PROJECT
04	CC	4	25.6/26.6

PLOTTED BY
CHECKED BY
INKED BY
SURVEYED BY

GROUND VA DATE 5/28/10
DATE
DATE
DATE

PLOTTED BY
CHECKED BY
PLANIMETERED BY
FIELD BOOK NO

TEMPLATE VA
DATE 5/28/10
DATE
DATE
DATE

DESIGN STUDY ONLY

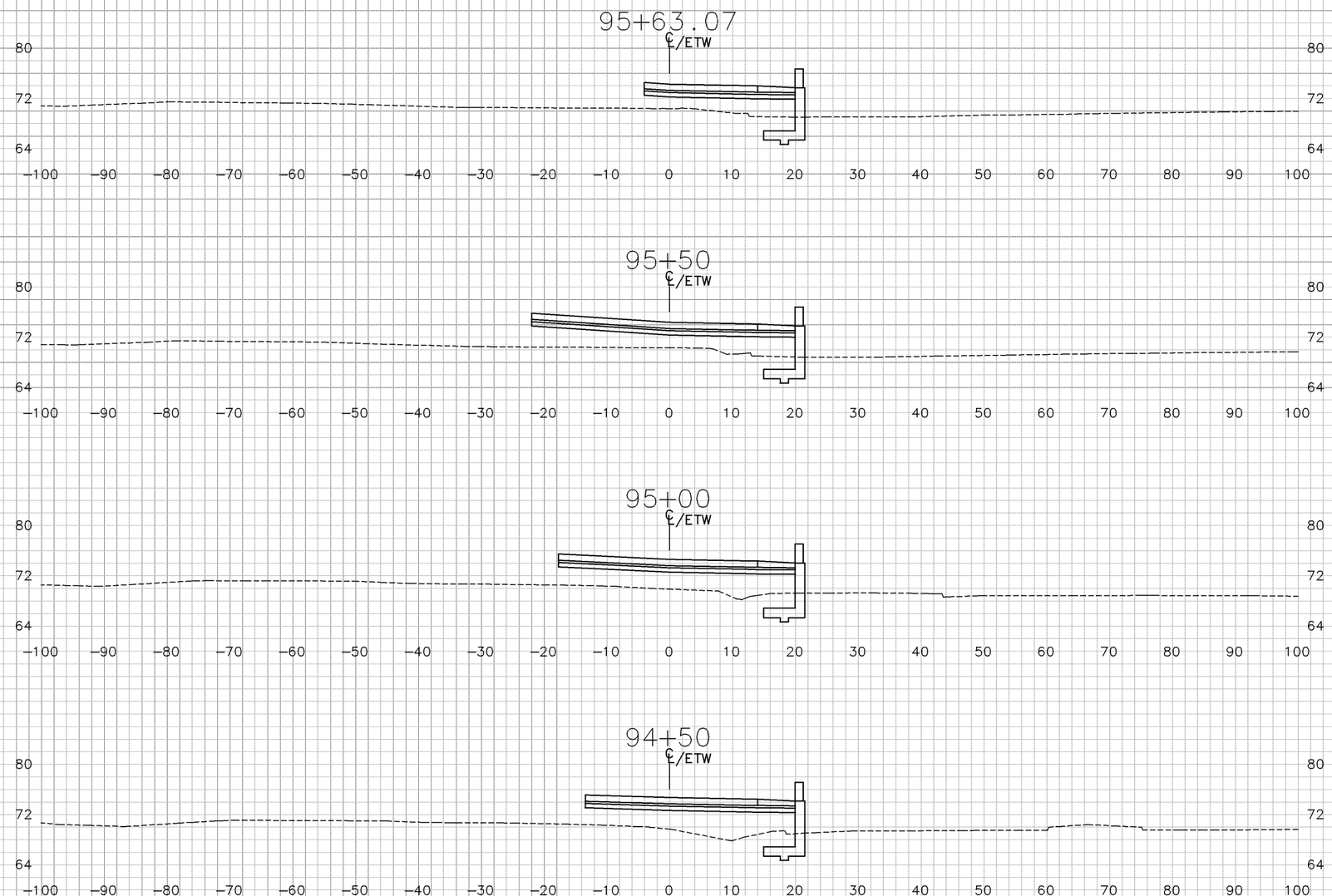

"SR1" LINE

SHEET 2 OF 12

CROSS SECTIONS

SCALE: 1"=10'

DIST	COUNTY	ROUTE	POST MILE TOTAL PROJECT
04	CC	4	25.6/26.6

PLOTTED BY ____ DATE 5/28/10
CHECKED BY ____ DATE ____
INKED BY ____ DATE ____
SURVEYED BY ____ DATE ____

GROUND VA ____ DATE 5/28/10
PLOTTED BY ____ DATE ____
CHECKED BY ____ DATE ____
PLANIMETERED BY ____ DATE ____
FIELD BOOK NO ____

TEMPLATE VA ____ DATE ____

DESIGN STUDY ONLY

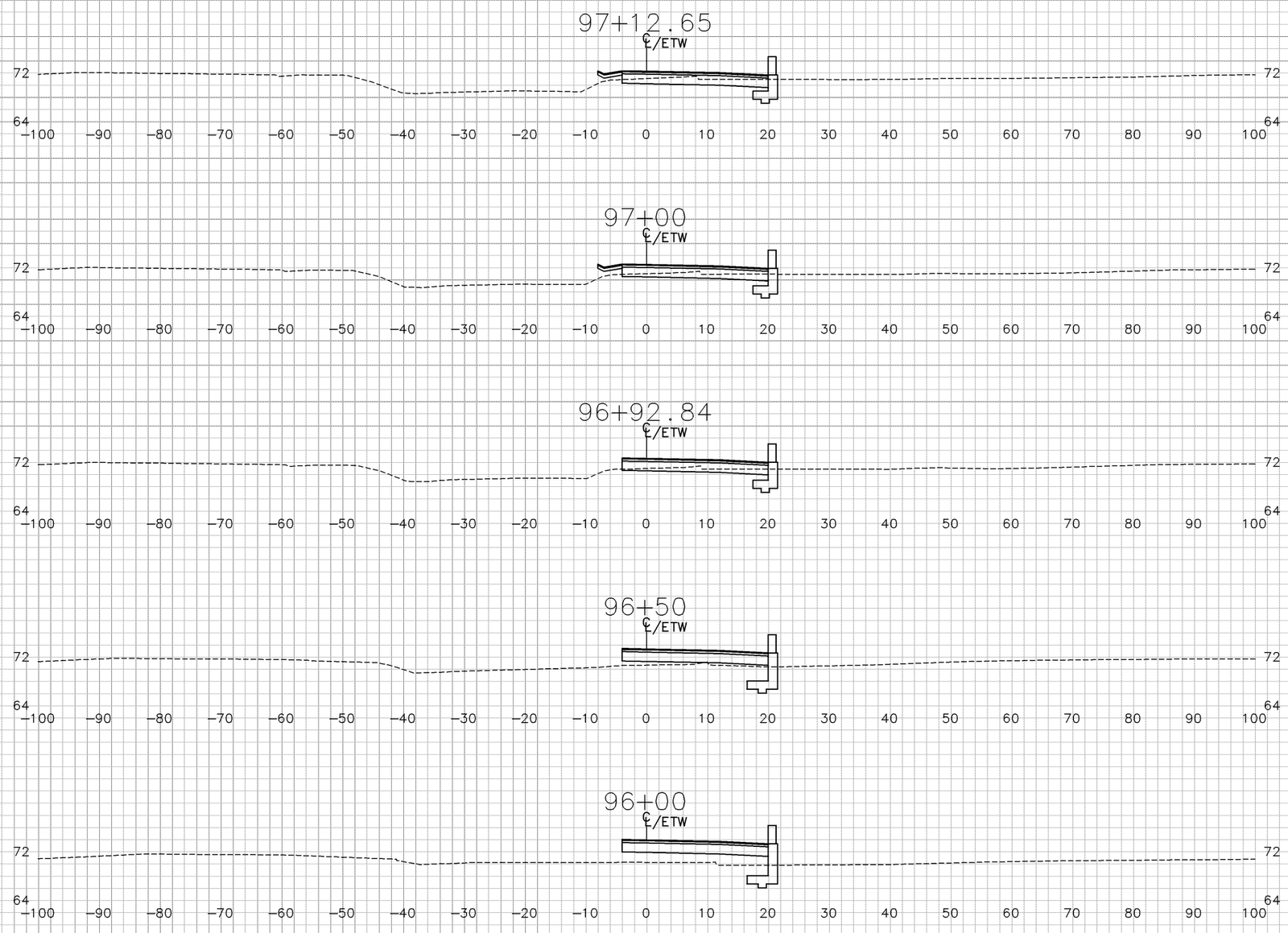

"SR1" LINE

SHEET 3 OF 12

CROSS SECTIONS

SCALE: 1"=10'

DIST	COUNTY	ROUTE	POST MILE TOTAL PROJECT
04	CC	4	25.6/26.6

PLOTTED BY
CHECKED BY
INKED BY
SURVEYED BY

GROUND VA ____ DATE 5/28/10
____ DATE
____ DATE
____ DATE

PLOTTED BY
CHECKED BY
PLANIMETERED BY
FIELD BOOK NO

TEMPLATE VA ____ DATE 5/28/10
____ DATE
____ DATE
____ DATE

DESIGN STUDY ONLY

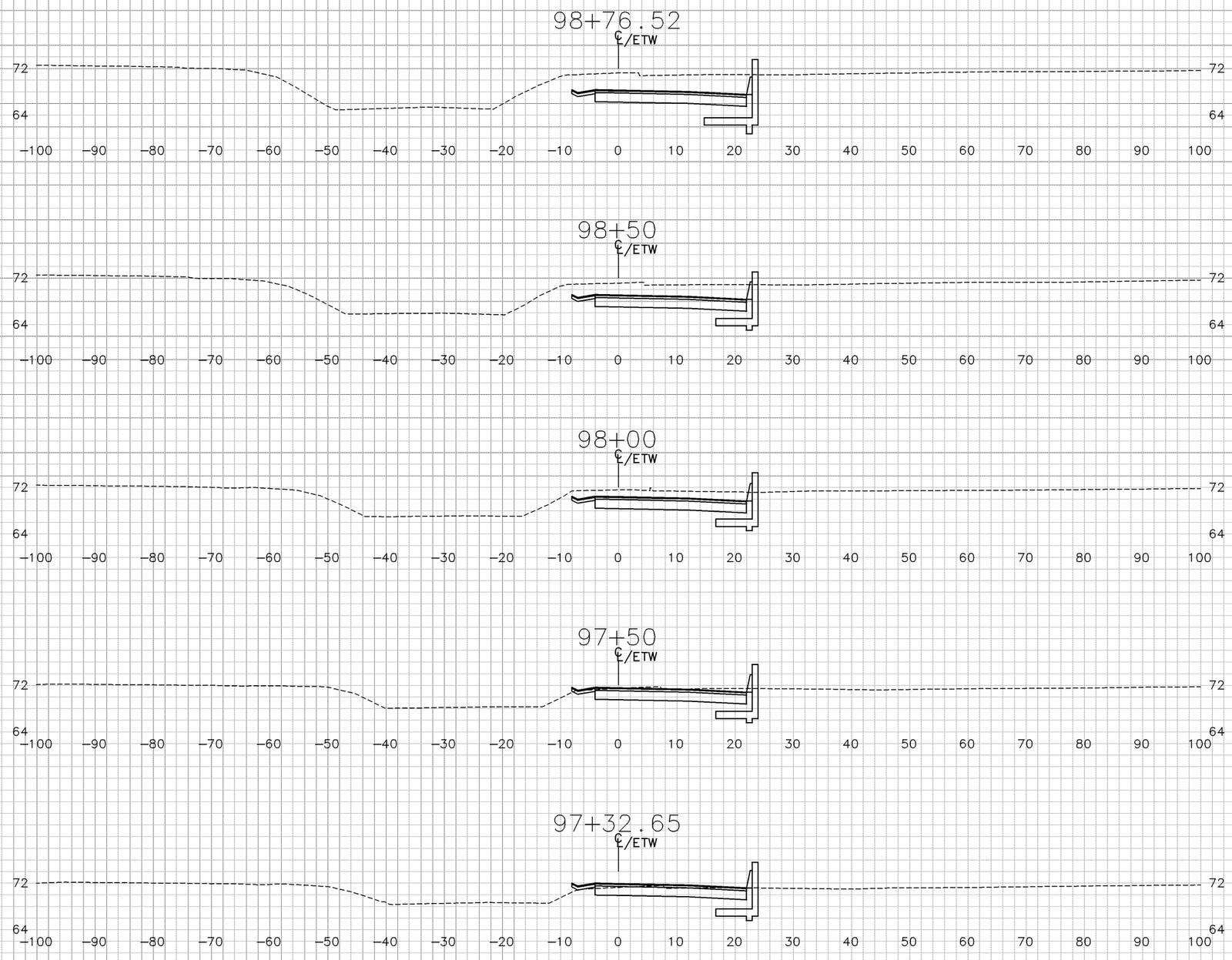

"SR1" LINE

SHEET 4 OF 12

CROSS SECTIONS

SCALE: 1"=10'

DIST	COUNTY	ROUTE	POST MILE TOTAL PROJECT
04	CC	4	25.6/26.6

PLOTTED BY ____ DATE 5/28/10
CHECKED BY ____ DATE ____
INKED BY ____ DATE ____
SURVEYED BY ____ DATE ____

GROUND VA ____ DATE 5/28/10
____ DATE ____
____ DATE ____
____ DATE ____

PLOTTED BY ____
CHECKED BY ____
PLANIMETERED BY ____
FIELD BOOK NO ____

TEMPLATE VA ____ DATE 5/28/10
____ DATE ____
____ DATE ____
____ DATE ____

DESIGN STUDY ONLY

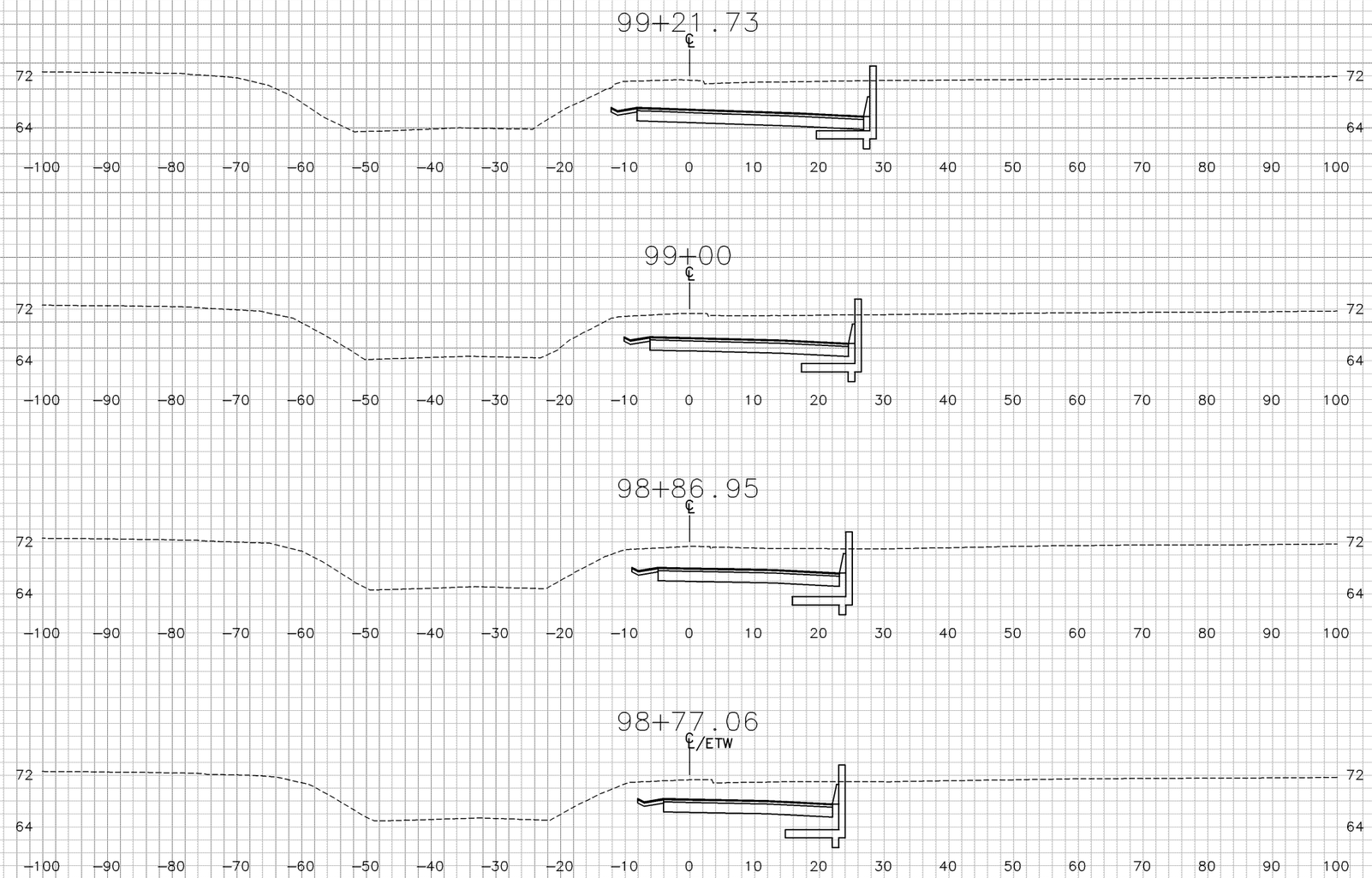

"SR1" LINE

SHEET 5 OF 12

CROSS SECTIONS

SCALE: 1"=10'

DIST	COUNTY	ROUTE	POST MILE TOTAL PROJECT
04	CC	4	25.6/26.6

PLOTTED BY 5/28/10 DATE
CHECKED BY DATE
INKED BY DATE
SURVEYED BY DATE

GROUND VA DATE 5/28/10
DATE
DATE
DATE

PLOTTED BY
CHECKED BY
PLANIMETERED BY
FIELD BOOK NO

TEMPLATE VA
DATE
DATE
DATE

DESIGN STUDY ONLY

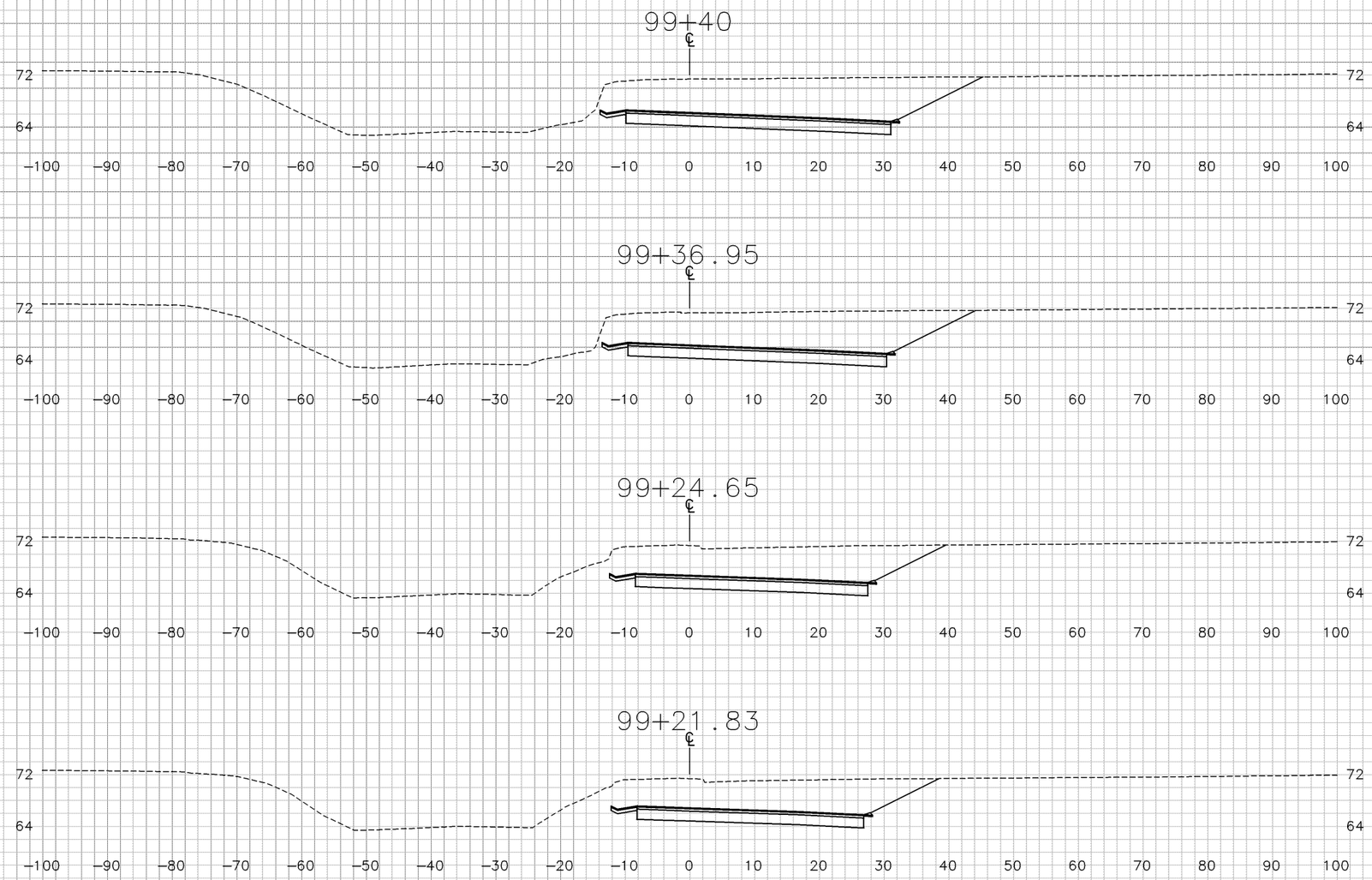

"SR1" LINE

SHEET 6 OF 12

CROSS SECTIONS

SCALE: 1"=10'

DIST	COUNTY	ROUTE	POST MILE TOTAL PROJECT
04	CC	4	25.6/26.6

PLOTTED BY
CHECKED BY
INKED BY
SURVEYED BY

GROUND VA DATE 5/28/10
DATE
DATE
DATE

PLOTTED BY
CHECKED BY
PLANIMETERED BY
FIELD BOOK NO

TEMPLATE VA
DATE 5/28/10
DATE
DATE
DATE

DESIGN STUDY ONLY

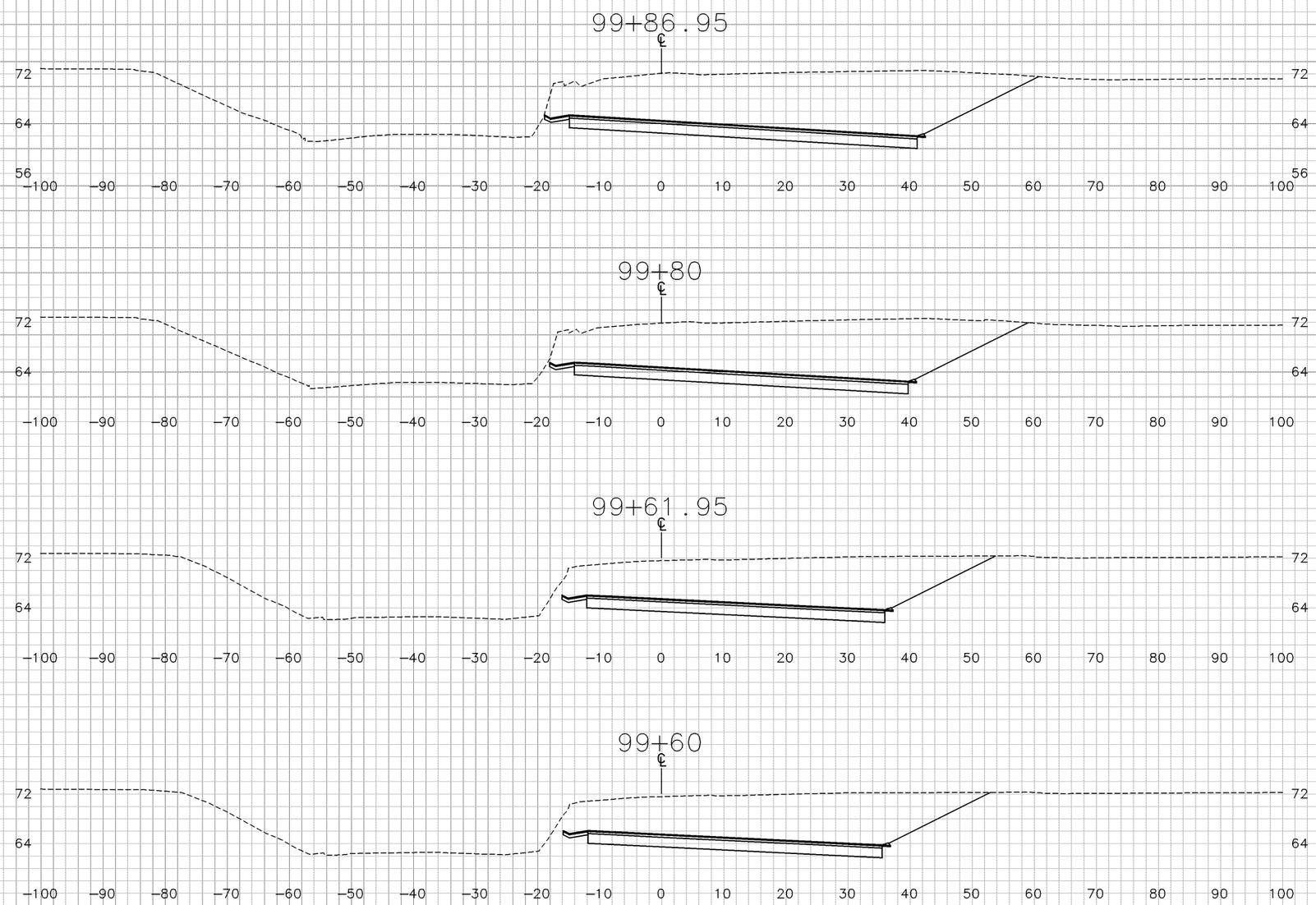

"SR1" LINE

SHEET 7 OF 12

CROSS SECTIONS

SCALE: 1"=10'

DIST	COUNTY	ROUTE	POST MILE TOTAL PROJECT
04	CC	4	25.6/26.6

PLOTTED BY ____ DATE 5/28/10
CHECKED BY ____ DATE ____
INKED BY ____ DATE ____
SURVEYED BY ____ DATE ____

GROUND VA ____ DATE 5/28/10
PLOTTED BY ____ DATE ____
CHECKED BY ____ DATE ____
PLANIMETERED BY ____ DATE ____
FIELD BOOK NO ____

TEMPLATE VA ____ DATE ____

DESIGN STUDY ONLY

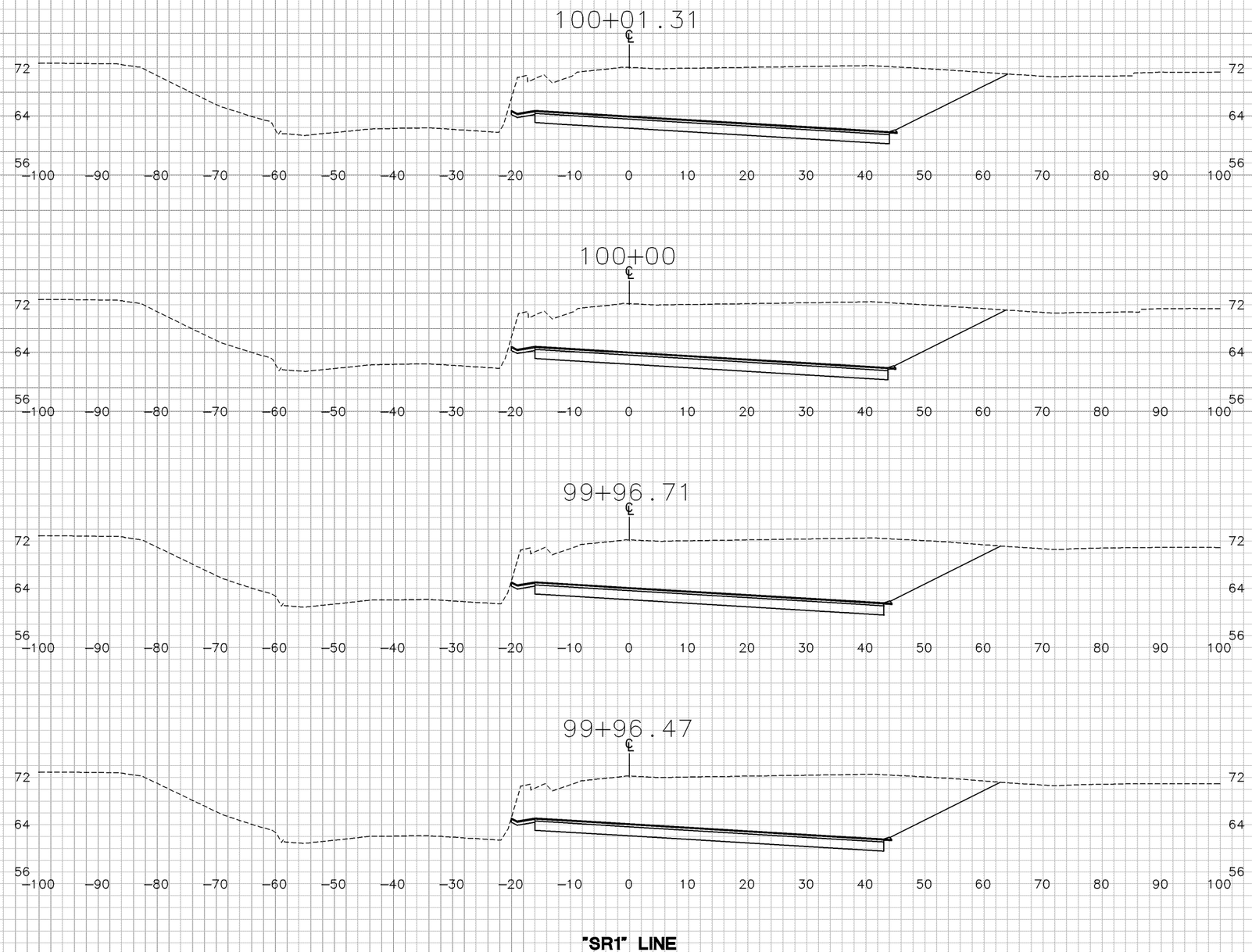

"SR1" LINE

SHEET 8 OF 12

CROSS SECTIONS

SCALE: 1"=10'

DIST	COUNTY	ROUTE	POST MILE TOTAL PROJECT
04	CC	4	25.6/26.6

PLOTTED BY
CHECKED BY
INKED BY
SURVEYED BY

GROUND VA DATE 5/28/10
DATE
DATE
DATE

PLOTTED BY
CHECKED BY
PLANIMETERED BY
FIELD BOOK NO

TEMPLATE VA
DATE 5/28/10
DATE
DATE
DATE

DESIGN STUDY ONLY

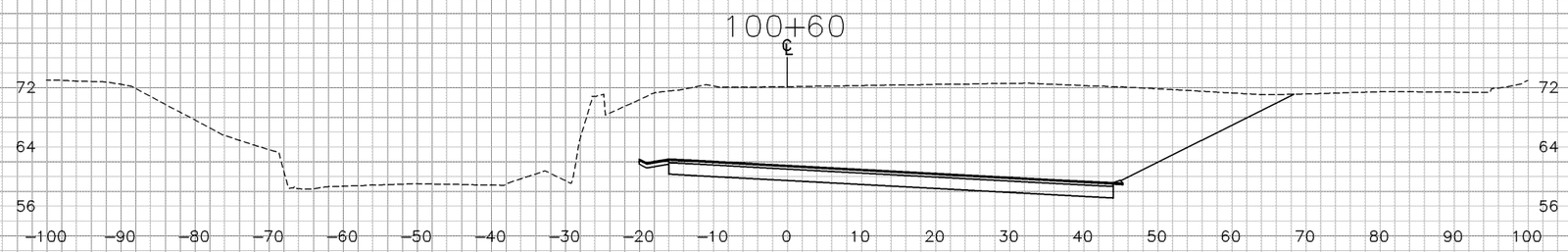

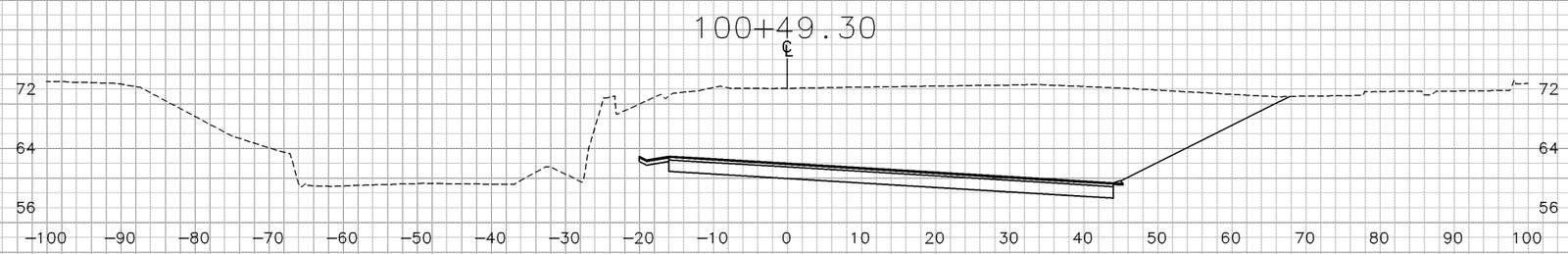

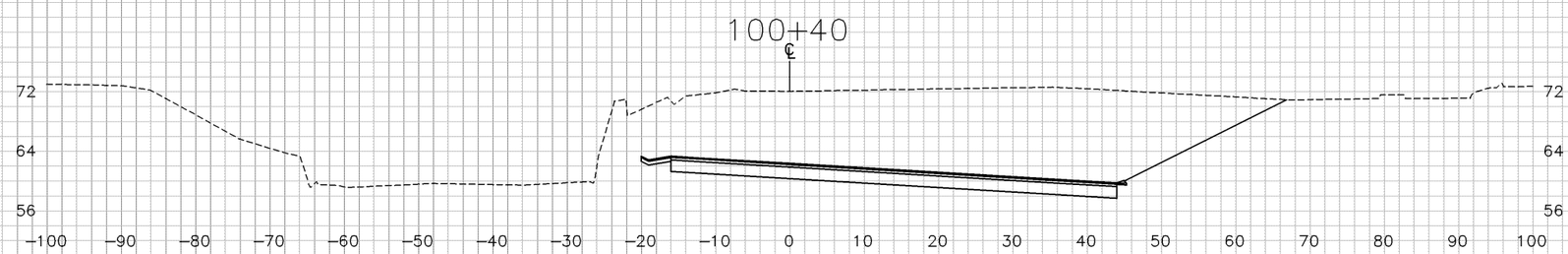

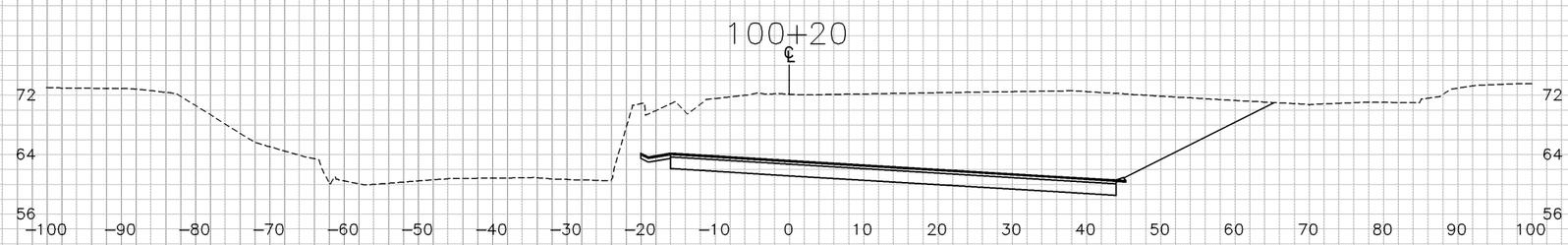

"SR1" LINE

SHEET 9 OF 12

CROSS SECTIONS

SCALE: 1"=10'

DIST	COUNTY	ROUTE	POST MILE TOTAL PROJECT
04	CC	4	25.6/26.6

TEMPLATE VA

PLOTTED BY
CHECKED BY
PLANIMETERED BY
FIELD BOOK NO

GROUND VA DATE 5/28/10
DATE
DATE
DATE

PLOTTED BY
CHECKED BY
INKED BY
SURVEYED BY

DATE 5/28/10
DATE
DATE
DATE