DESIGN STUDY ONLY

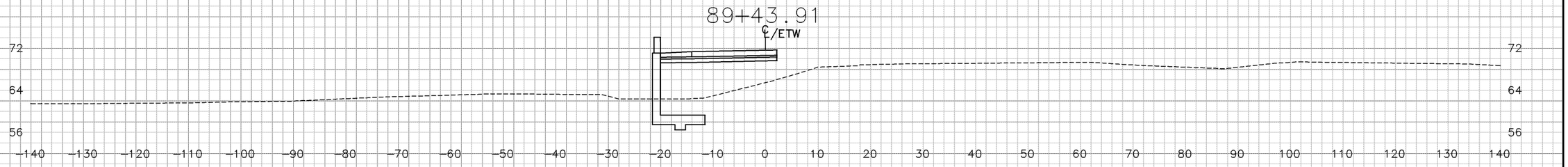

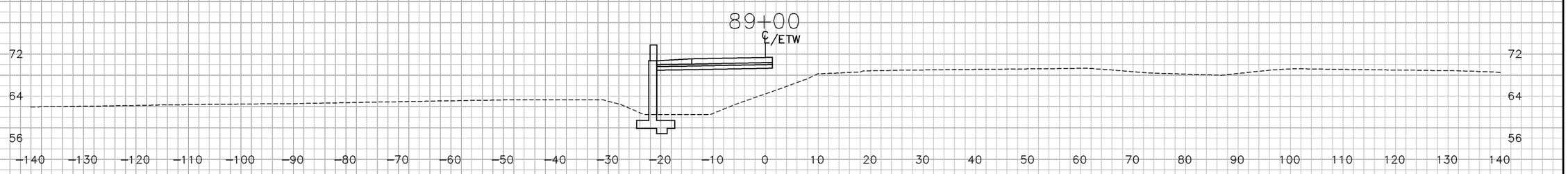

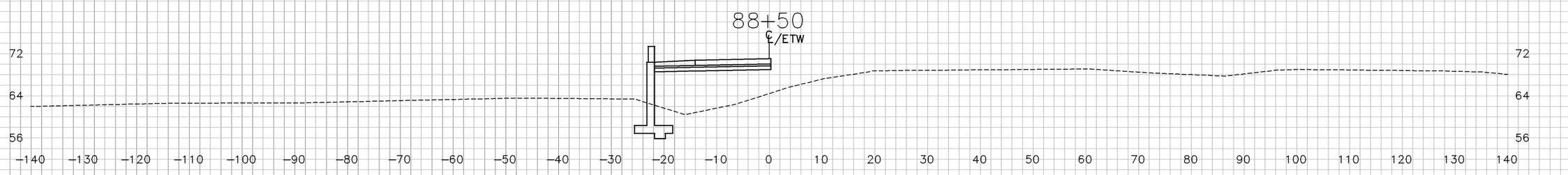

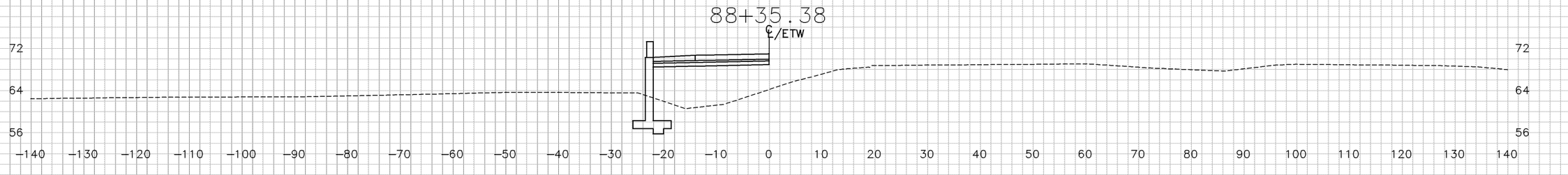

"SL1" LINE

SHEET 1 OF 21

CROSS SECTIONS

SCALE: 1"=10'

DIST	COUNTY	ROUTE	POST MILE TOTAL PROJECT
04	CC	4	25.6/26.6

DATE 5/28/10
DATE
DATE
DATE

TEMPLATE VA
PLOTTED BY
CHECKED BY
PLANIMETERED BY
FIELD BOOK NO

GROUND VA DATE 5/28/10
DATE
DATE
DATE

PLOTTED BY
CHECKED BY
INKED BY
SURVEYED BY

DESIGN STUDY ONLY

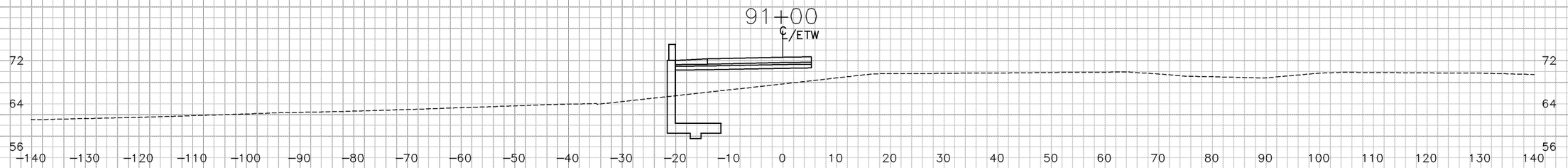

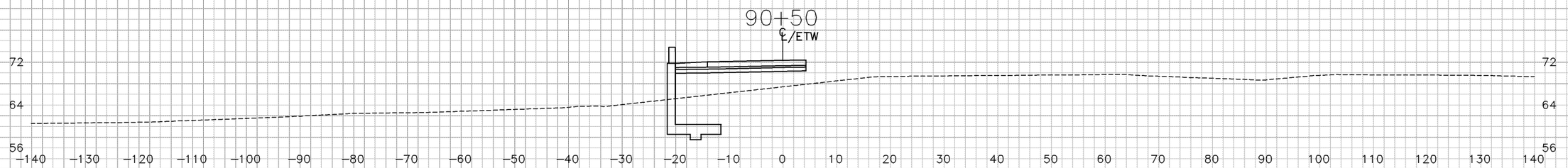

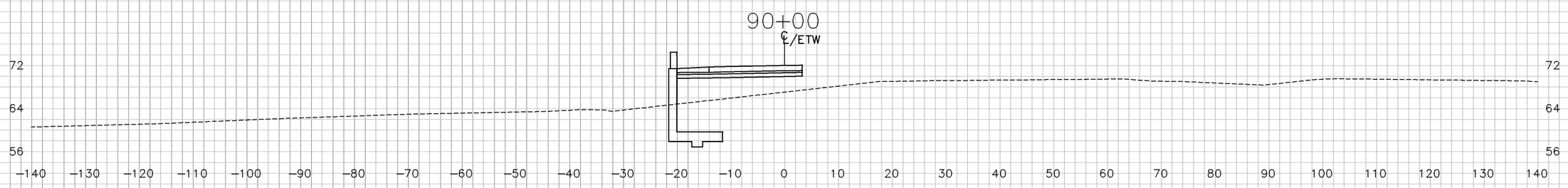

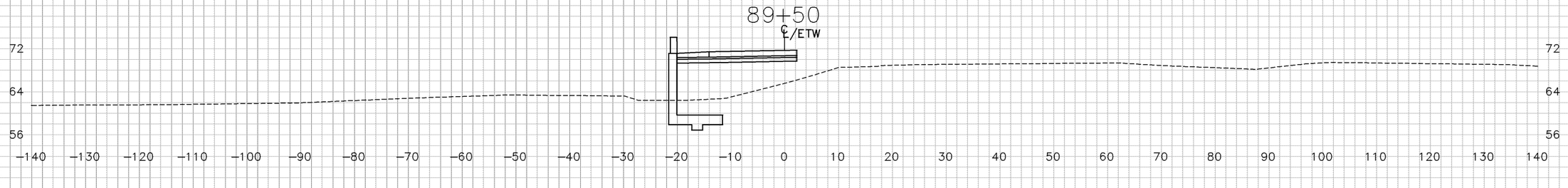

"SL1" LINE

SHEET 2 OF 21

CROSS SECTIONS

SCALE: 1"=10'

DIST	COUNTY	ROUTE	POST MILE TOTAL PROJECT
04	CC	4	25.6/26.6

TEMPLATE VA
PLOTTED BY
CHECKED BY
PLANIMETERED BY
FIELD BOOK NO

GROUND VA DATE 5/28/10
DATE
DATE
DATE

PLOTTED BY
CHECKED BY
INKED BY
SURVEYED BY

DATE 5/28/10
DATE
DATE
DATE

DESIGN STUDY ONLY

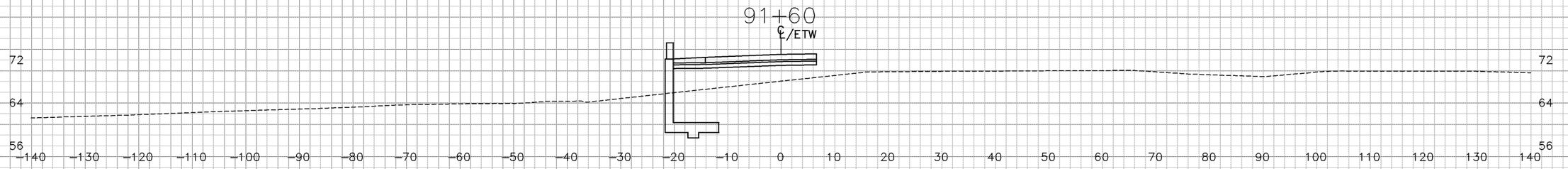

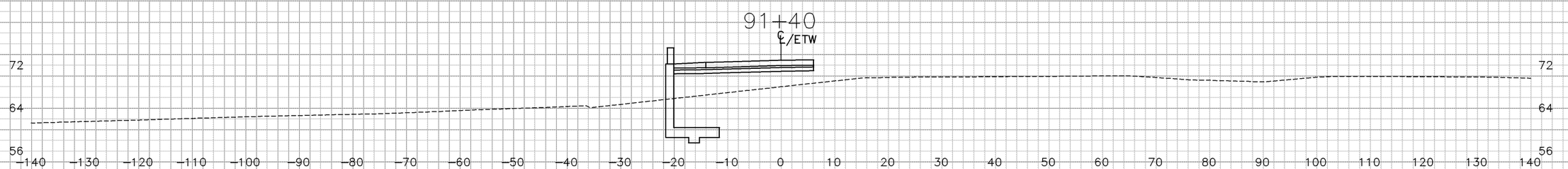

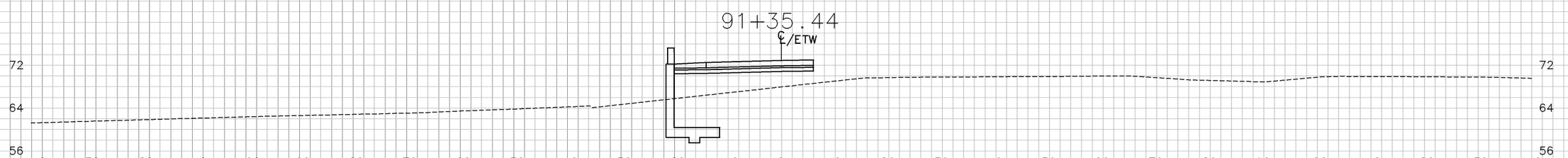

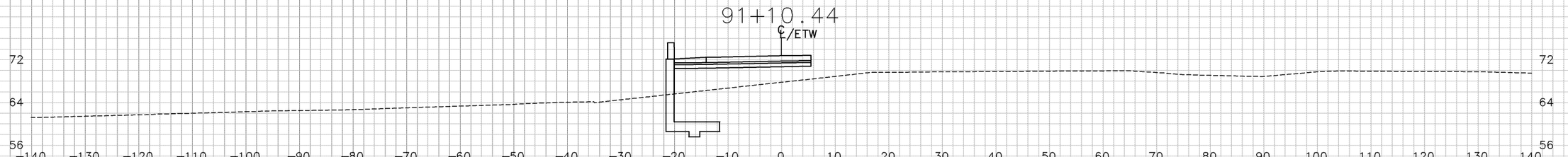

"SL1" LINE

SHEET 3 OF 21

CROSS SECTIONS

SCALE: 1"=10'

DIST	COUNTY	ROUTE	POST MILE TOTAL PROJECT
04	CC	4	25.6/26.6

DATE 5/28/10
DATE
DATE
DATE

TEMPLATE VA
PLOTTED BY
CHECKED BY
PLANIMETERED BY
FIELD BOOK NO

GROUND VA DATE 5/28/10
DATE
DATE
DATE

PLOTTED BY
CHECKED BY
INKED BY
SURVEYED BY

DESIGN STUDY ONLY

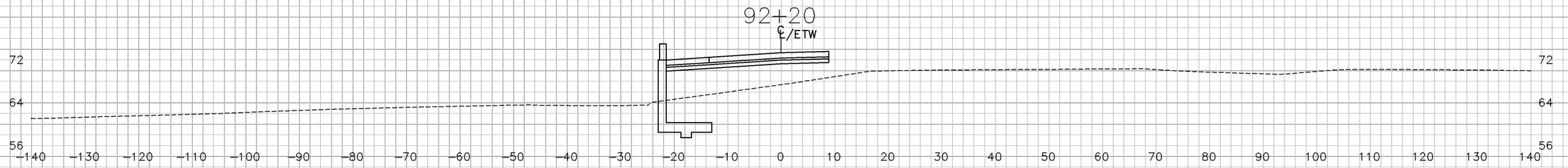

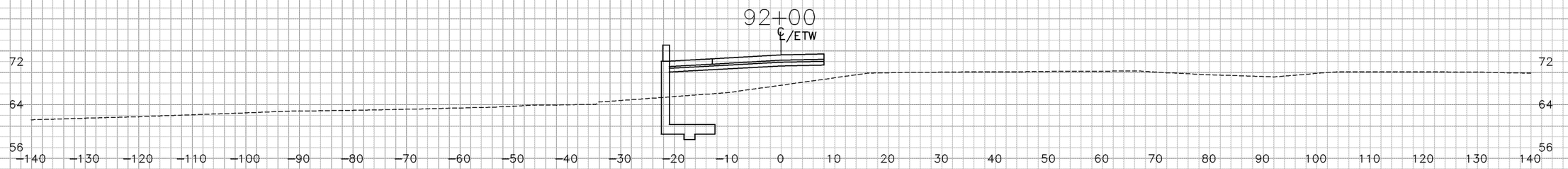

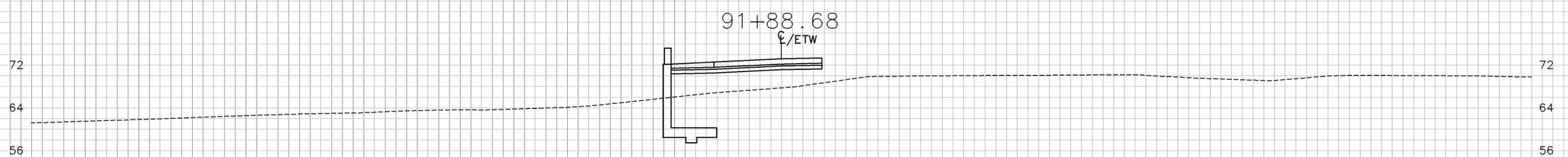

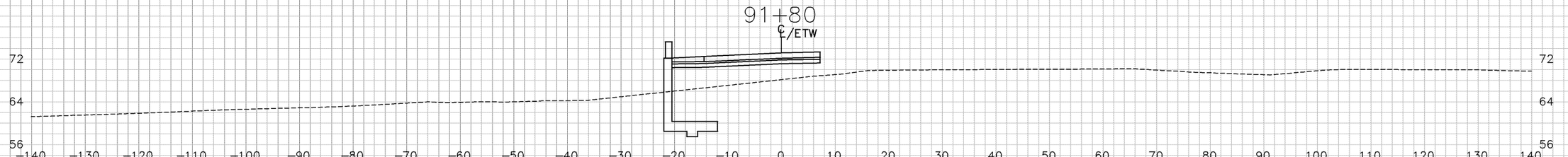

"SL1" LINE

TEMPLATE
VA
PLOTTED BY
CHECKED BY
PLANIMETERED BY
FIELD BOOK NO

GROUND
VA 5/28/10
DATE
DATE
DATE
DATE

PLOTTED BY
CHECKED BY
INKED BY
SURVEYED BY

DIST	COUNTY	ROUTE	POST MILE TOTAL PROJECT
04	CC	4	25.6/26.6

CROSS SECTIONS

SCALE: 1"=10'

DESIGN STUDY ONLY

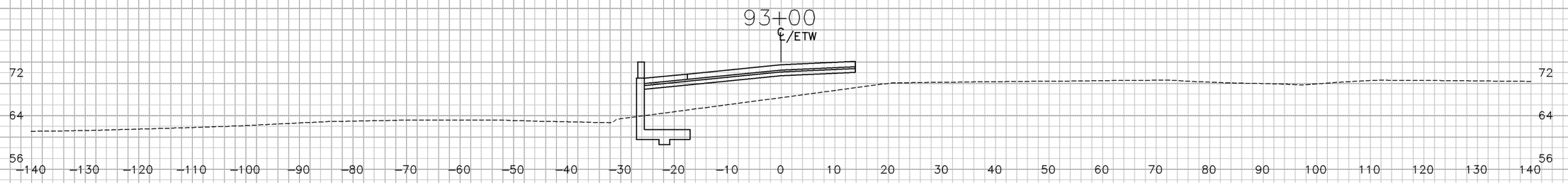

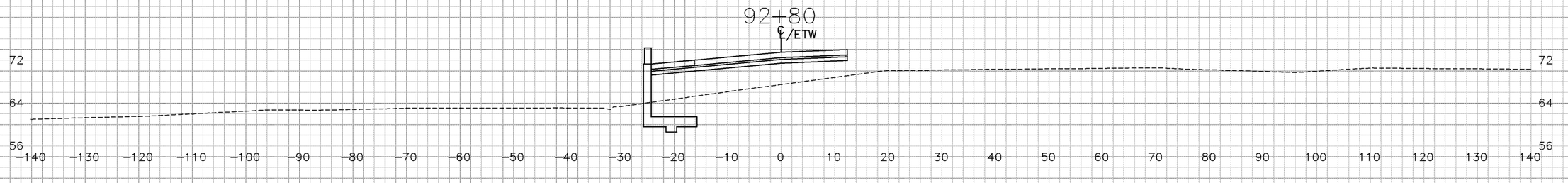

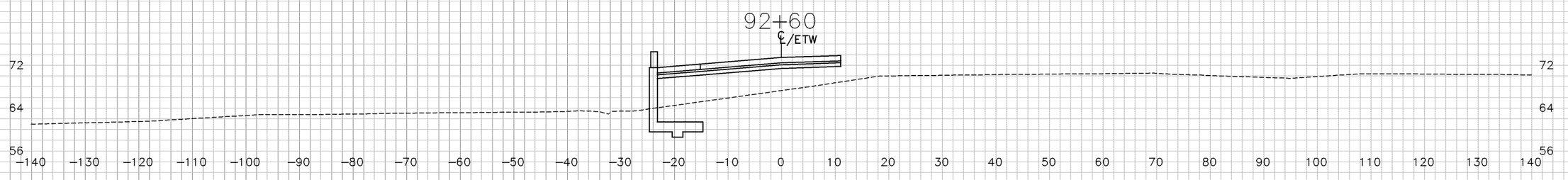

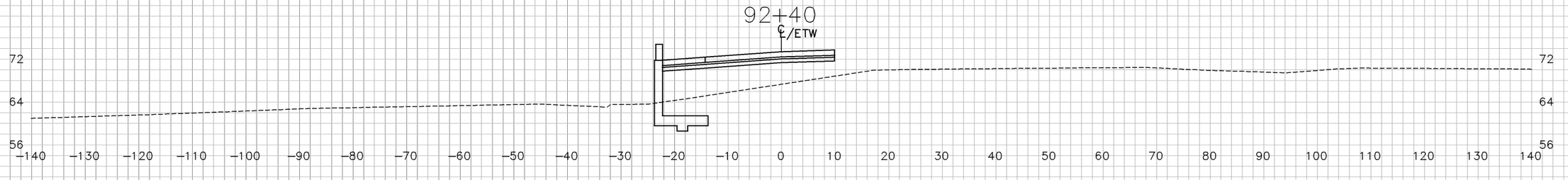

"SL1" LINE

TEMPLATE VA
PLOTTED BY
CHECKED BY
PLANIMETERED BY
FIELD BOOK NO

GROUND VA DATE 5/28/10
DATE
DATE
DATE

PLOTTED BY
CHECKED BY
INKED BY
SURVEYED BY

DATE 5/28/10
DATE
DATE
DATE

DIST	COUNTY	ROUTE	POST MILE TOTAL PROJECT
04	CC	4	25.6/26.6

SHEET 5 OF 21

CROSS SECTIONS

SCALE: 1"=10'

DESIGN STUDY ONLY

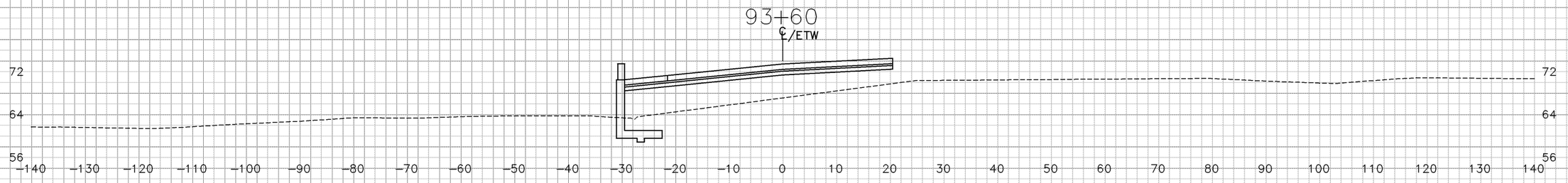

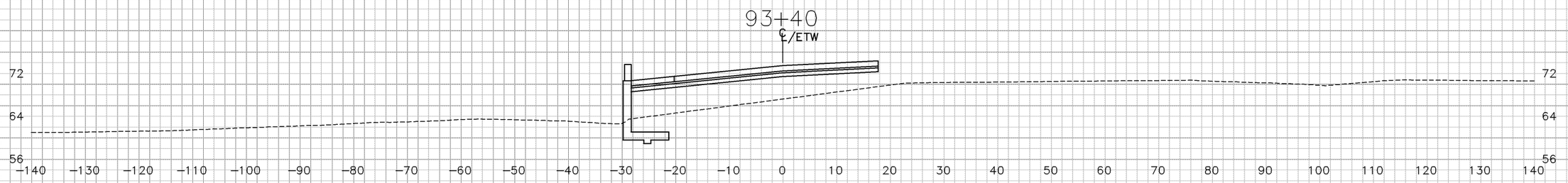

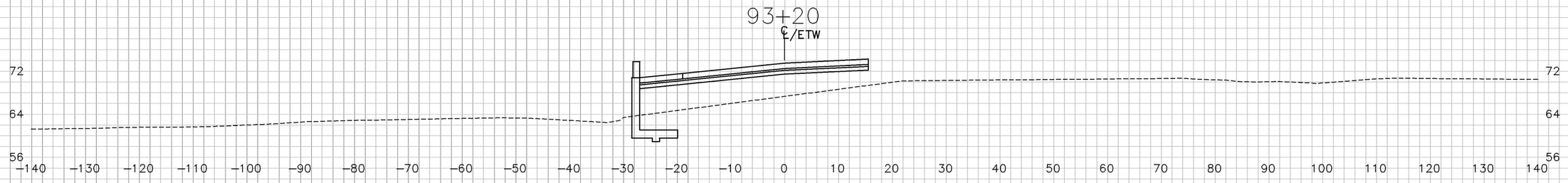

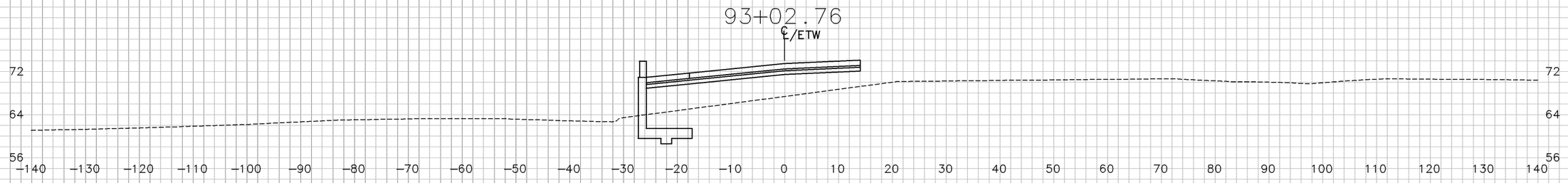

"SL1" LINE

TEMPLATE
VA
PLOTTED BY
CHECKED BY
PLANIMETERED BY
FIELD BOOK NO

GROUND
VA DATE 5/28/10
DATE
DATE
DATE

PLOTTED BY
CHECKED BY
INKED BY
SURVEYED BY

DIST	COUNTY	ROUTE	POST MILE TOTAL PROJECT
04	CC	4	25.6/26.6

SHEET 6 OF 21

CROSS SECTIONS

SCALE: 1"=10'

DESIGN STUDY ONLY

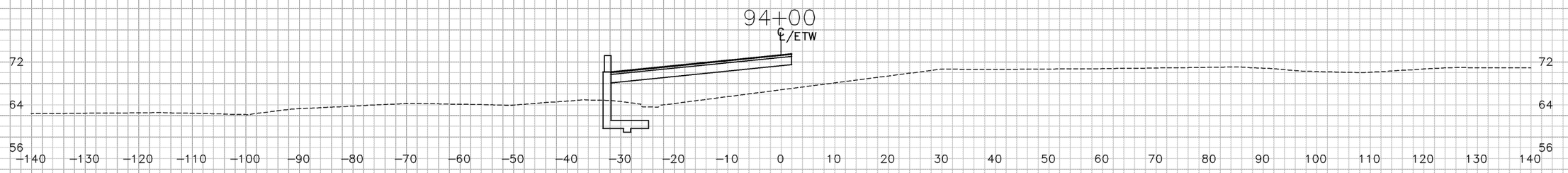

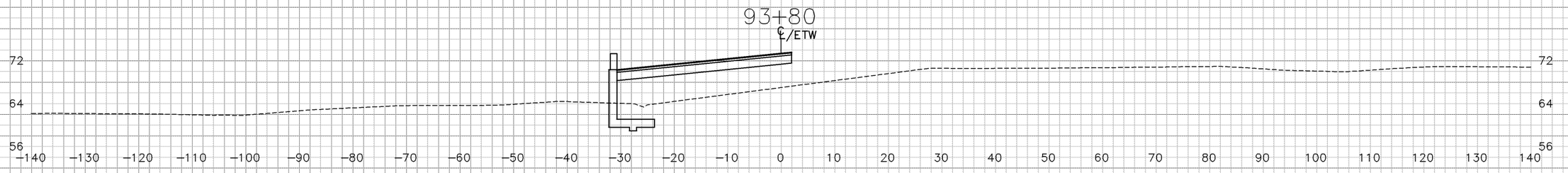

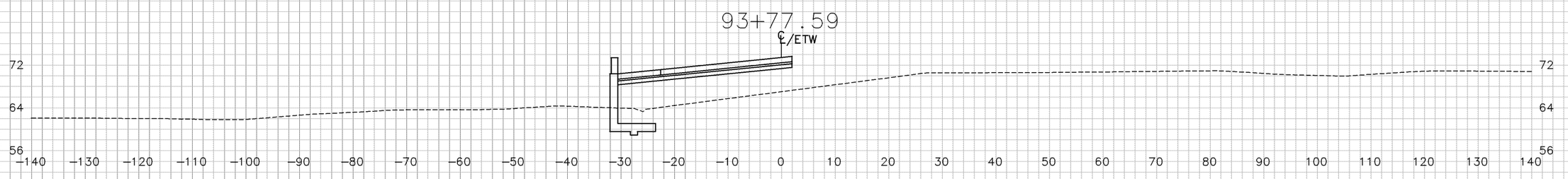

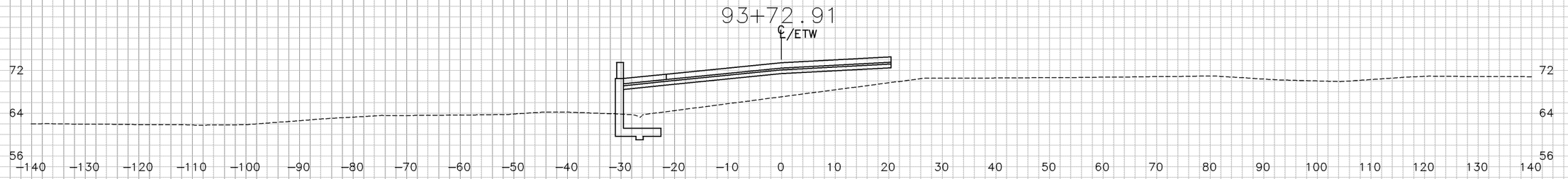

"SL1" LINE

SHEET 7 OF 21

CROSS SECTIONS

SCALE: 1"=10'

DIST	COUNTY	ROUTE	POST MILE TOTAL PROJECT
04	CC	4	25.6/26.6

TEMPLATE VA
PLOTTED BY
CHECKED BY
PLANIMETERED BY
FIELD BOOK NO

DATE 5/28/10
DATE
DATE
DATE

GROUND VA
PLOTTED BY
CHECKED BY
INKED BY
SURVEYED BY

DATE 5/28/10
DATE
DATE
DATE

DESIGN STUDY ONLY

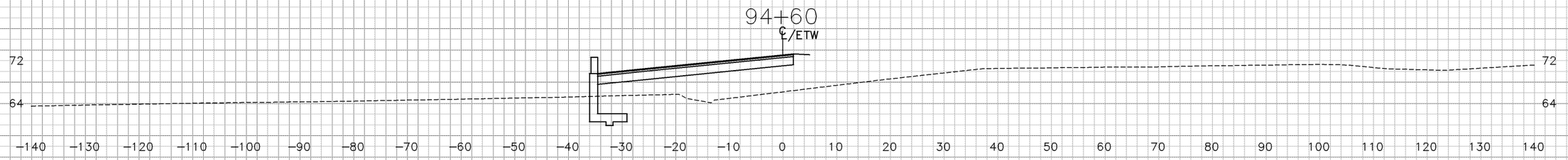

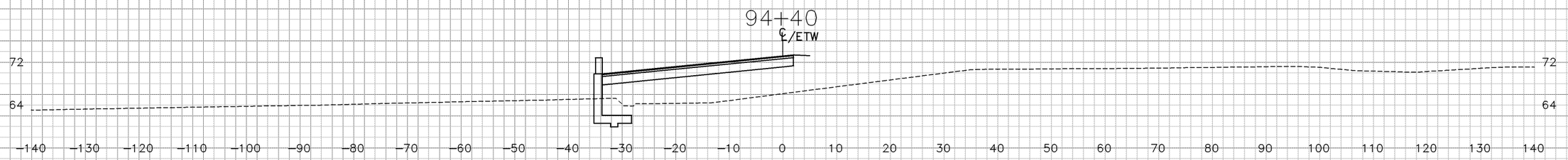

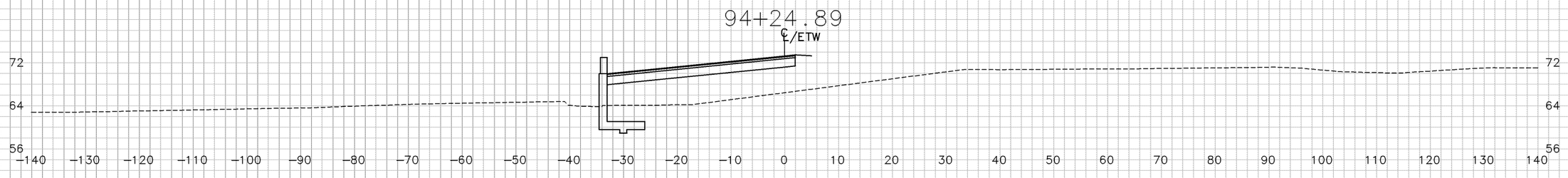

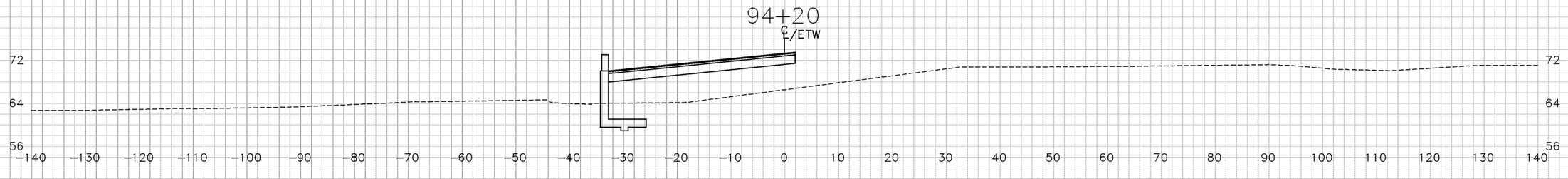

"SL1" LINE

SHEET 8 OF 21

CROSS SECTIONS

SCALE: 1"=10'

DIST	COUNTY	ROUTE	POST MILE TOTAL PROJECT
04	CC	4	25.6/26.6

DATE 5/28/10
DATE
DATE
DATE

TEMPLATE VA
PLOTTED BY
CHECKED BY
PLANIMETERED BY
FIELD BOOK NO

GROUND VA DATE 5/28/10
DATE
DATE
DATE

PLOTTED BY
CHECKED BY
INKED BY
SURVEYED BY

DESIGN STUDY ONLY

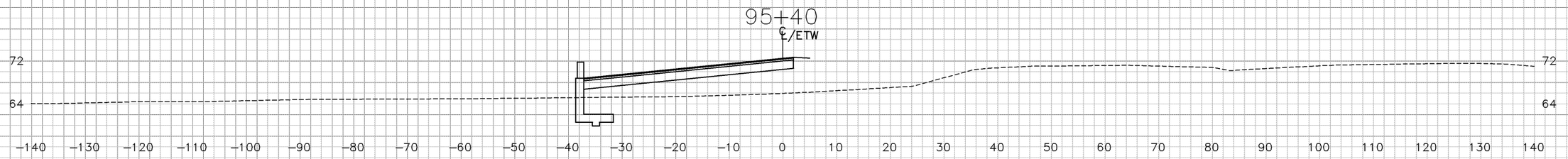

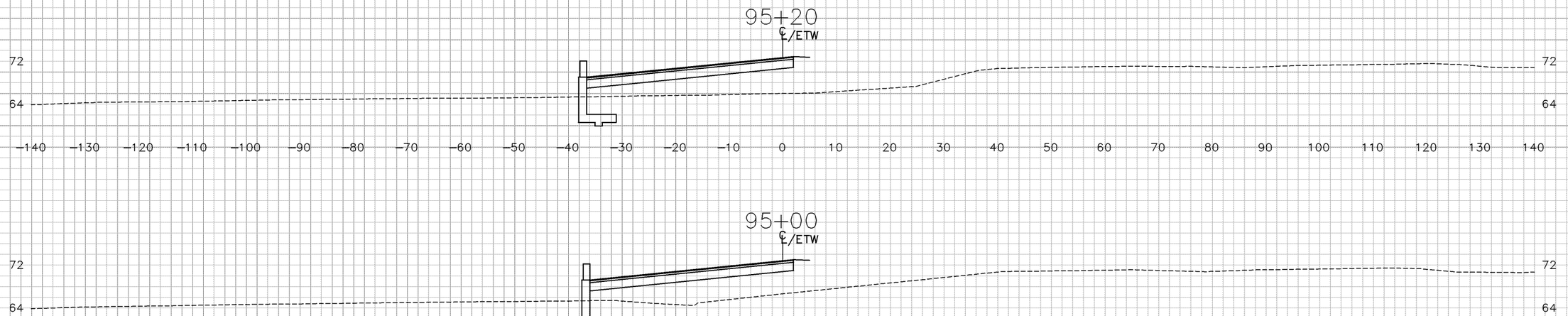

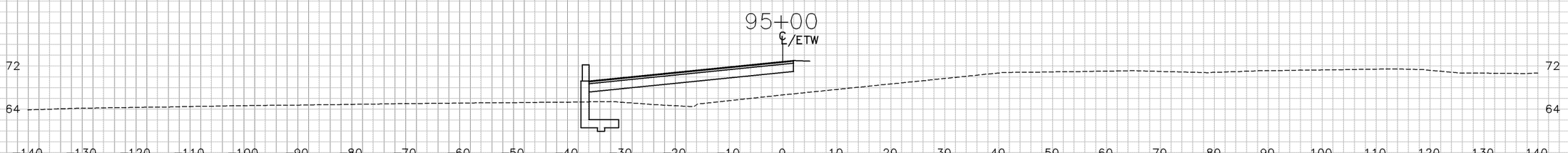

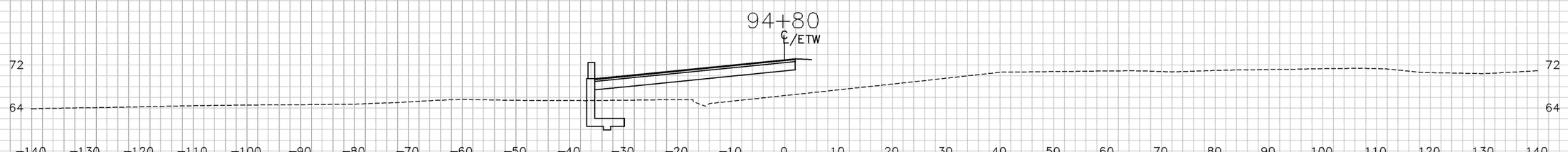

"SL1" LINE

TEMPLATE VA
PLOTTED BY
CHECKED BY
PLANIMETERED BY
FIELD BOOK NO

GROUND VA DATE 5/28/10
DATE
DATE
DATE

PLOTTED BY
CHECKED BY
INKED BY
SURVEYED BY

DIST	COUNTY	ROUTE	POST MILE TOTAL PROJECT
04	CC	4	25.6/26.6

SHEET 9 OF 21

CROSS SECTIONS

SCALE: 1"=10'

DESIGN STUDY ONLY

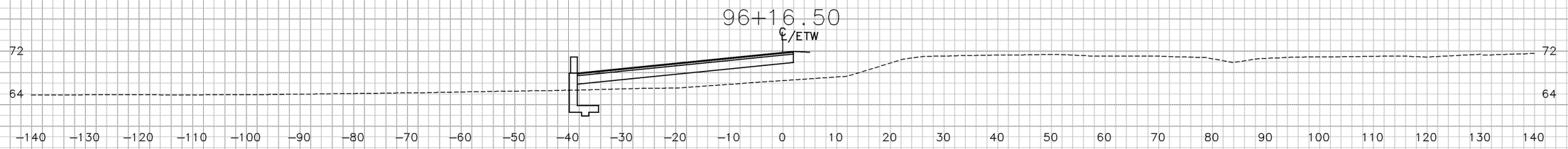

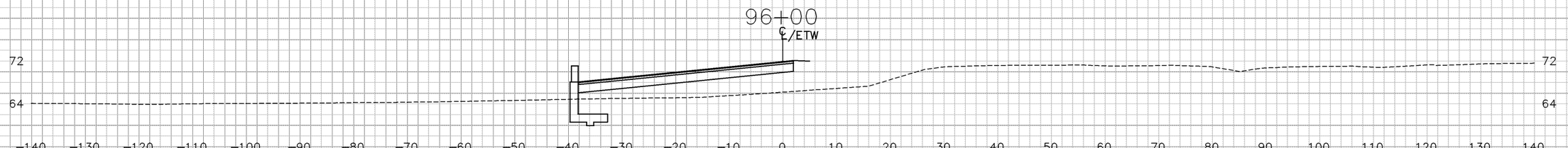

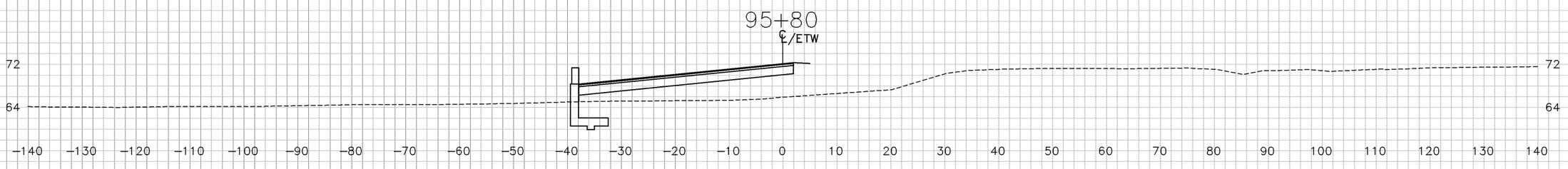

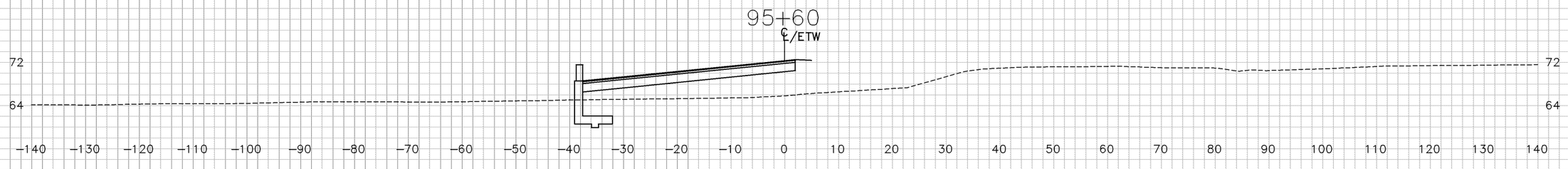

"SL1" LINE

TEMPLATE
VA

PLOTTED BY
CHECKED BY
PLANIMETERED BY
FIELD BOOK NO

GROUND
VA DATE 5/28/10
DATE
DATE
DATE

PLOTTED BY
CHECKED BY
INKED BY
SURVEYED BY

DIST	COUNTY	ROUTE	POST MILE TOTAL PROJECT
04	CC	4	25.6/26.6

SHEET 10 OF 21

CROSS SECTIONS

SCALE: 1"=10'

DESIGN STUDY ONLY

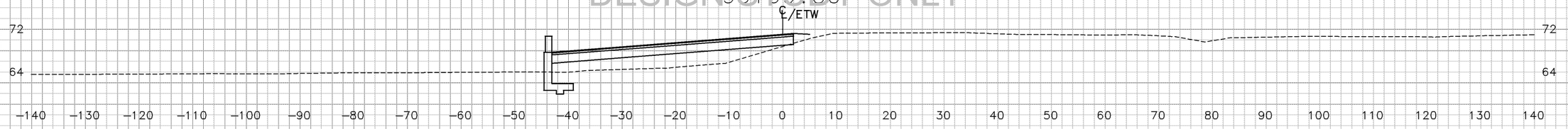

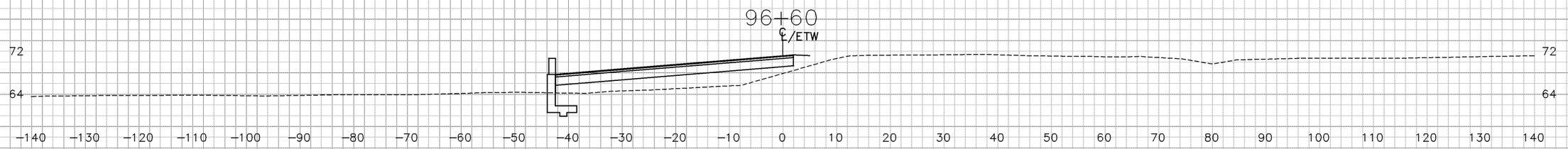

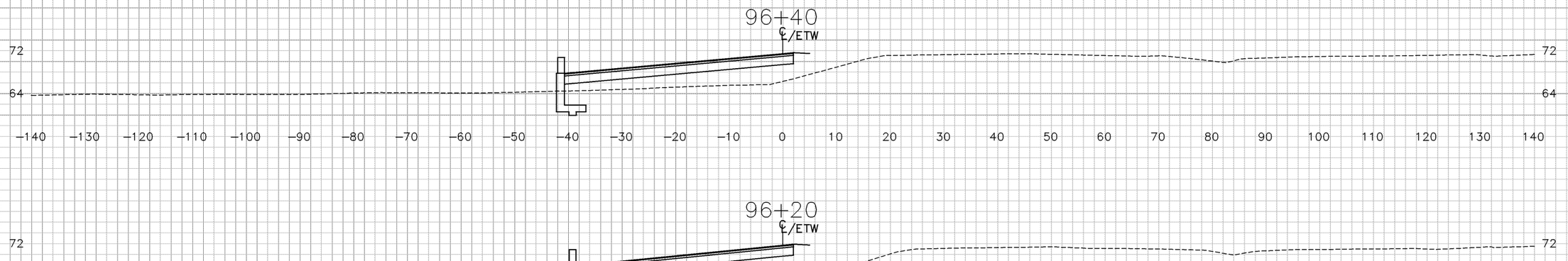

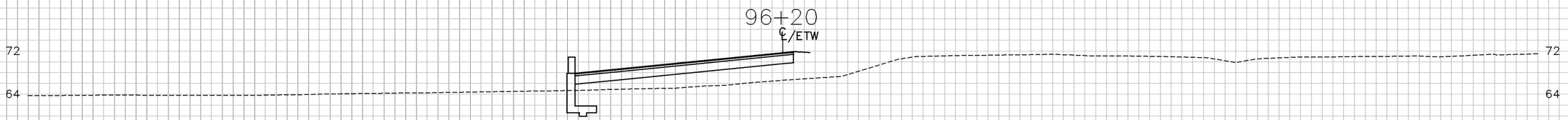

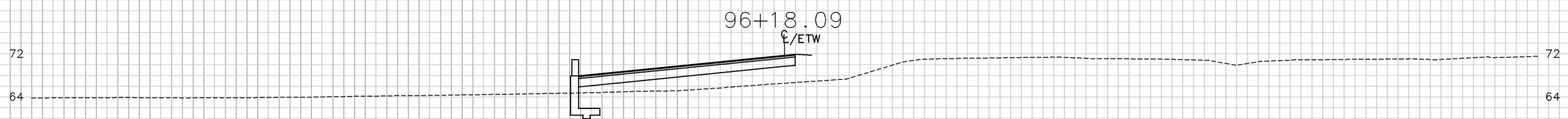

"SL1" LINE

TEMPLATE VA
PLOTTED BY
CHECKED BY
PLANIMETERED BY
FIELD BOOK NO

GROUND VA DATE 5/28/10
PLOTTED BY
CHECKED BY
INKED BY
SURVEYED BY

DIST	COUNTY	ROUTE	POST MILE TOTAL PROJECT
04	CC	4	25.6/26.6

SHEET 11 OF 21

CROSS SECTIONS

SCALE: 1"=10'

DESIGN STUDY ONLY

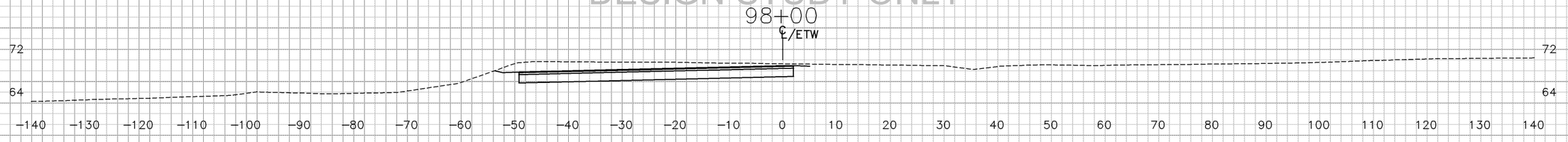

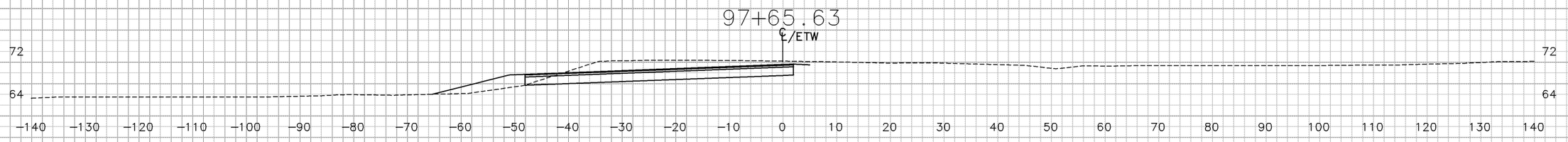

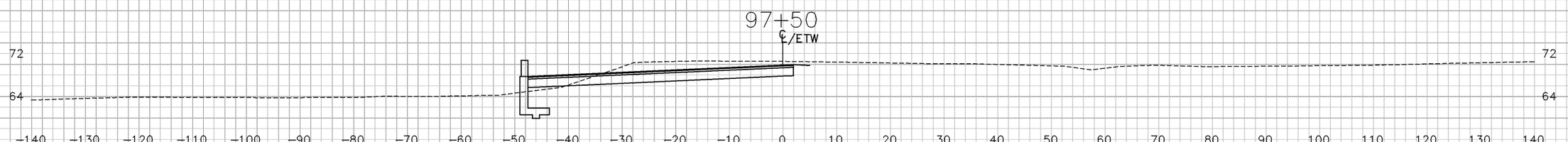

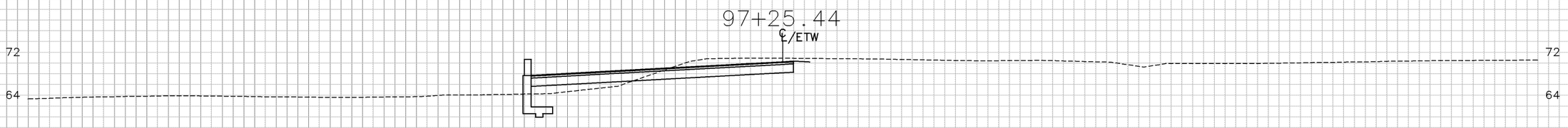

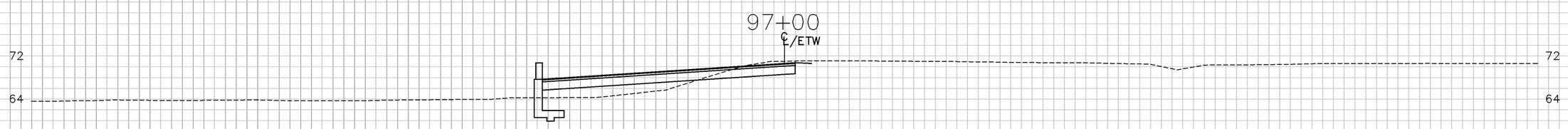

"SL1" LINE

TEMPLATE VA
PLOTTED BY
CHECKED BY
PLANIMETERED BY
FIELD BOOK NO

DATE 5/28/10
DATE
DATE
DATE

GROUND VA
PLOTTED BY
CHECKED BY
INKED BY
SURVEYED BY

DATE 5/28/10
DATE
DATE
DATE

DIST	COUNTY	ROUTE	POST MILE TOTAL PROJECT
04	CC	4	25.6/26.6

CROSS SECTIONS

SCALE: 1"=10'

DESIGN STUDY ONLY

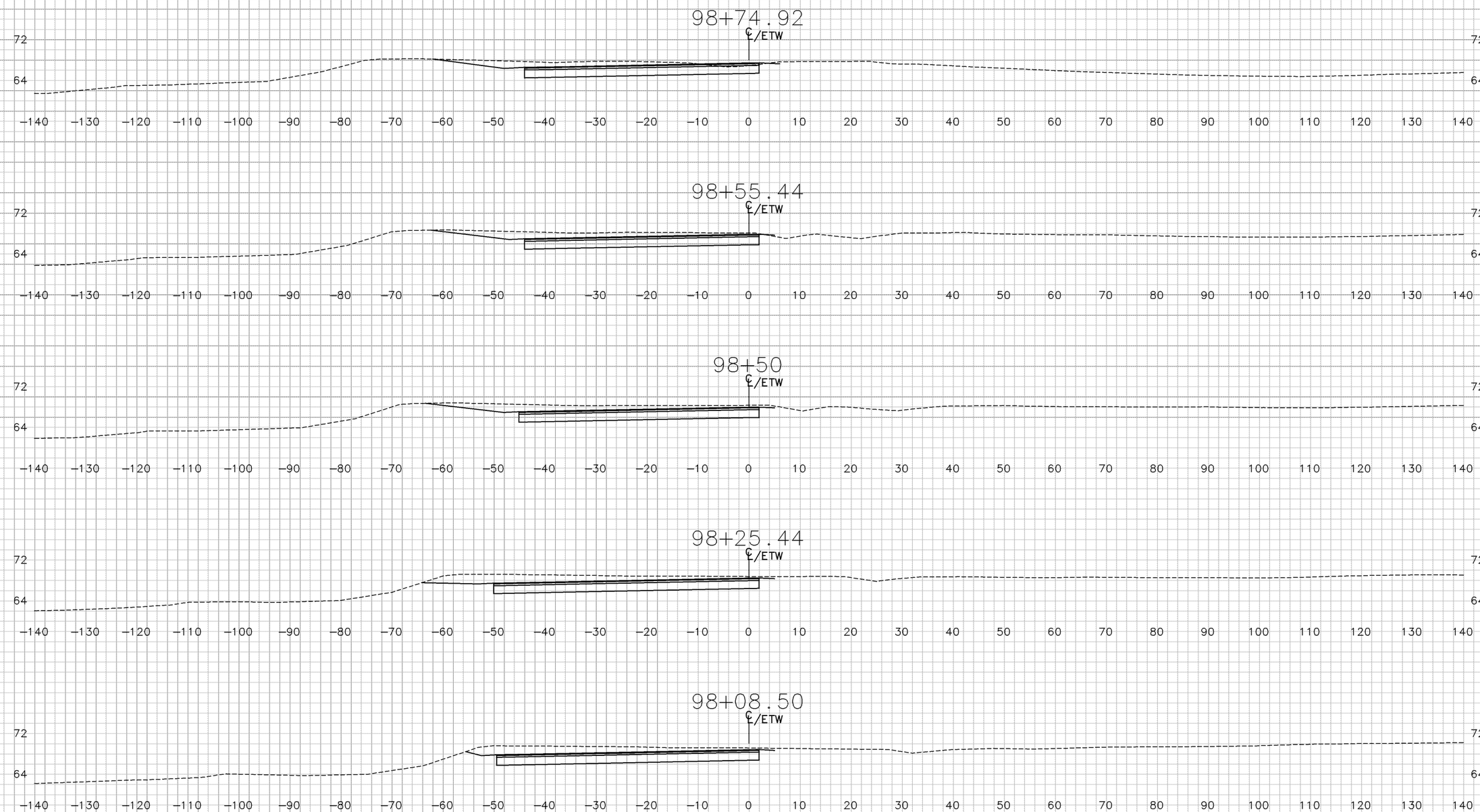

"SL1" LINE

SHEET 13 OF 21

CROSS SECTIONS

SCALE: 1"=10'

DIST	COUNTY	ROUTE	POST MILE TOTAL PROJECT
04	CC	4	25.6/26.6

GROUND VA DATE 5/28/10 DATE DATE DATE

PLOTTED BY
CHECKED BY
INKED BY
SURVEYED BY

TEMPLATE VA DATE 5/28/10 DATE DATE DATE

PLOTTED BY
CHECKED BY
PLANIMETERED BY
FIELD BOOK NO

DESIGN STUDY ONLY

99+57.50
℄/ETW

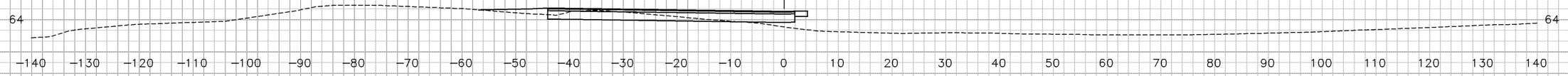

99+53.61
℄/ETW

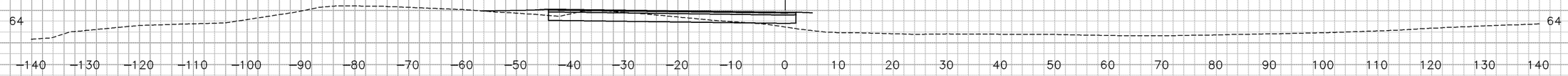

99+50
℄/ETW

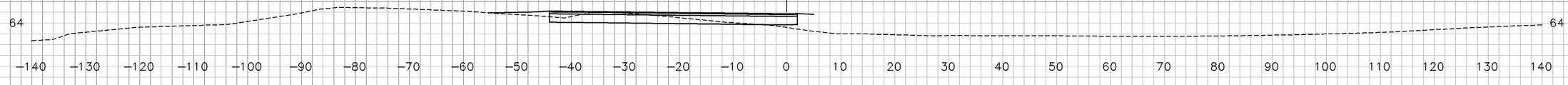

99+23.06
℄/ETW

99+00
℄/ETW

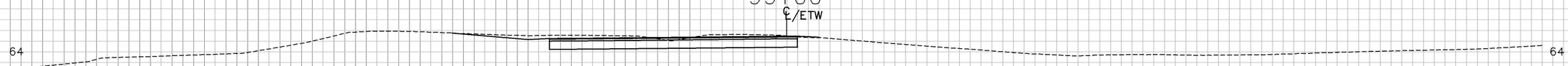

"SL1" LINE

TEMPLATE
VA
PLOTTED BY
CHECKED BY
PLANIMETERED BY
FIELD BOOK NO

5/28/10
DATE
DATE
DATE
DATE

GROUND
VA
PLOTTED BY
CHECKED BY
INKED BY
SURVEYED BY

5/28/10
DATE
DATE
DATE
DATE

DIST	COUNTY	ROUTE	POST MILE TOTAL PROJECT
04	CC	4	25.6/26.6

SHEET 14 OF 21

CROSS SECTIONS

SCALE: 1"=10'

DESIGN STUDY ONLY

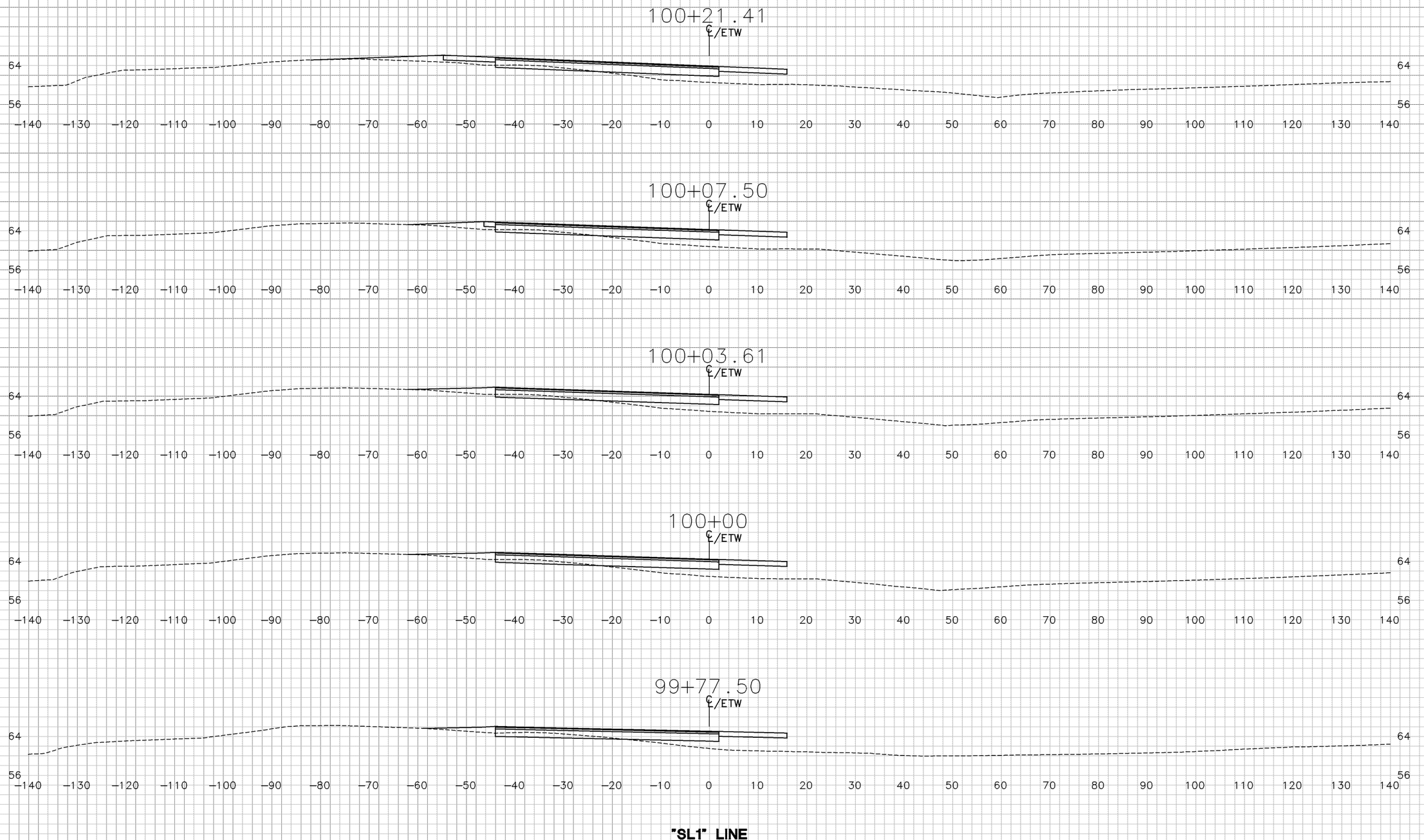

"SL1" LINE

TEMPLATE
VA

PLOTTED BY
CHECKED BY
PLANIMETERED BY
FIELD BOOK NO

GROUND
VA DATE 5/28/10

PLOTTED BY
CHECKED BY
INKED BY
SURVEYED BY

DIST	COUNTY	ROUTE	POST MILE TOTAL PROJECT
04	CC	4	25.6/26.6

SHEET 15 OF 21

CROSS SECTIONS

SCALE: 1"=10'

DESIGN STUDY ONLY

100+50
℄/ETW

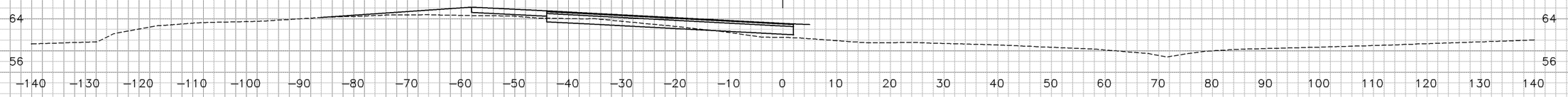

100+46.39
℄/ETW

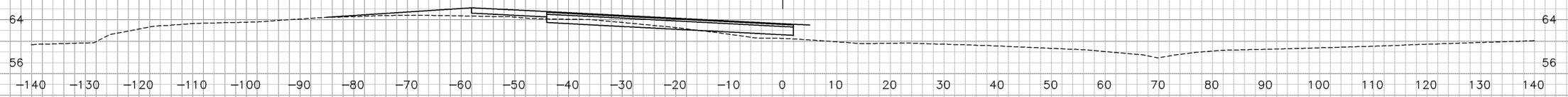

100+42.50
℄/ETW

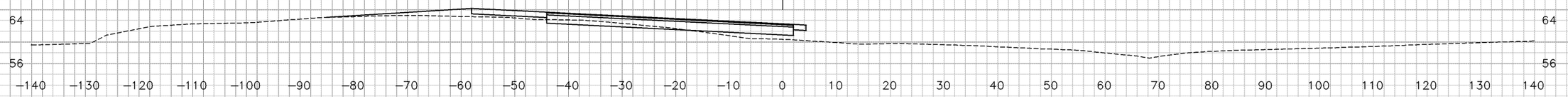

100+27.50
℄/ETW

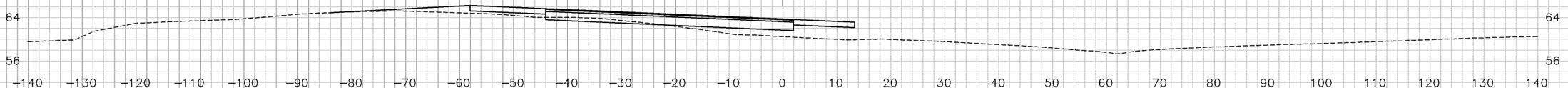

100+22.50
℄/ETW

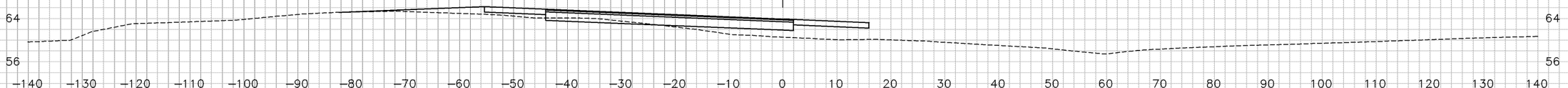

"SL1" LINE

TEMPLATE VA DATE 5/28/10
PLOTTED BY
CHECKED BY
PLANIMETERED BY
FIELD BOOK NO

GROUND VA DATE 5/28/10
PLOTTED BY
CHECKED BY
INKED BY
SURVEYED BY

DIST	COUNTY	ROUTE	POST MILE TOTAL PROJECT
04	CC	4	25.6/26.6

SHEET 16 OF 21

CROSS SECTIONS

SCALE: 1"=10'

DESIGN STUDY ONLY

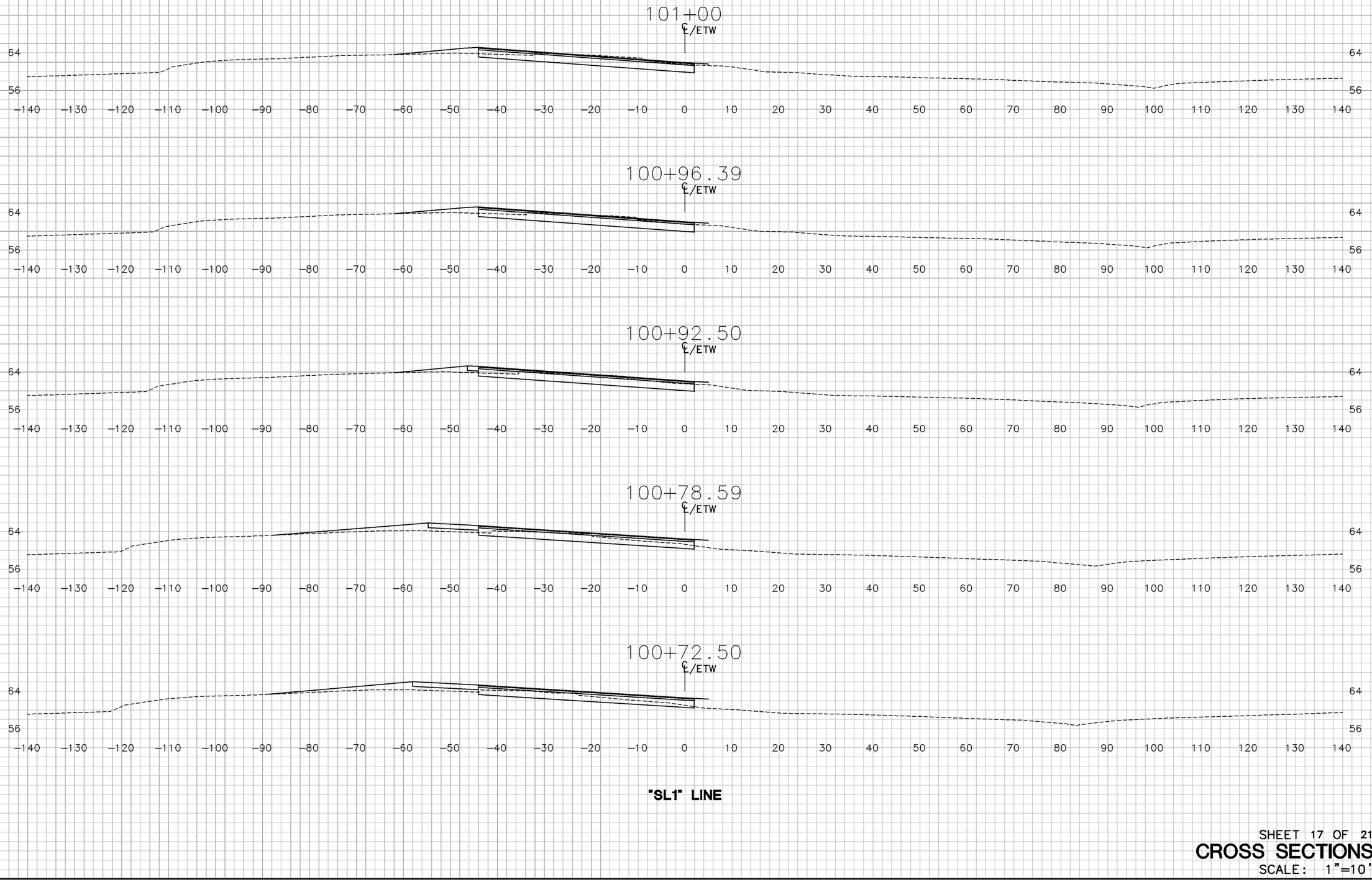

"SL1" LINE

TEMPLATE VA
PLOTTED BY
CHECKED BY
PLANIMETERED BY
FIELD BOOK NO

DATE 5/28/10
DATE
DATE
DATE

GROUND VA
PLOTTED BY
CHECKED BY
INKED BY
SURVEYED BY

DATE 5/28/10
DATE
DATE
DATE

DIST	COUNTY	ROUTE	POST MILE TOTAL PROJECT
04	CC	4	25.6/26.6

SHEET 17 OF 21

CROSS SECTIONS

SCALE: 1"=10'

DESIGN STUDY ONLY

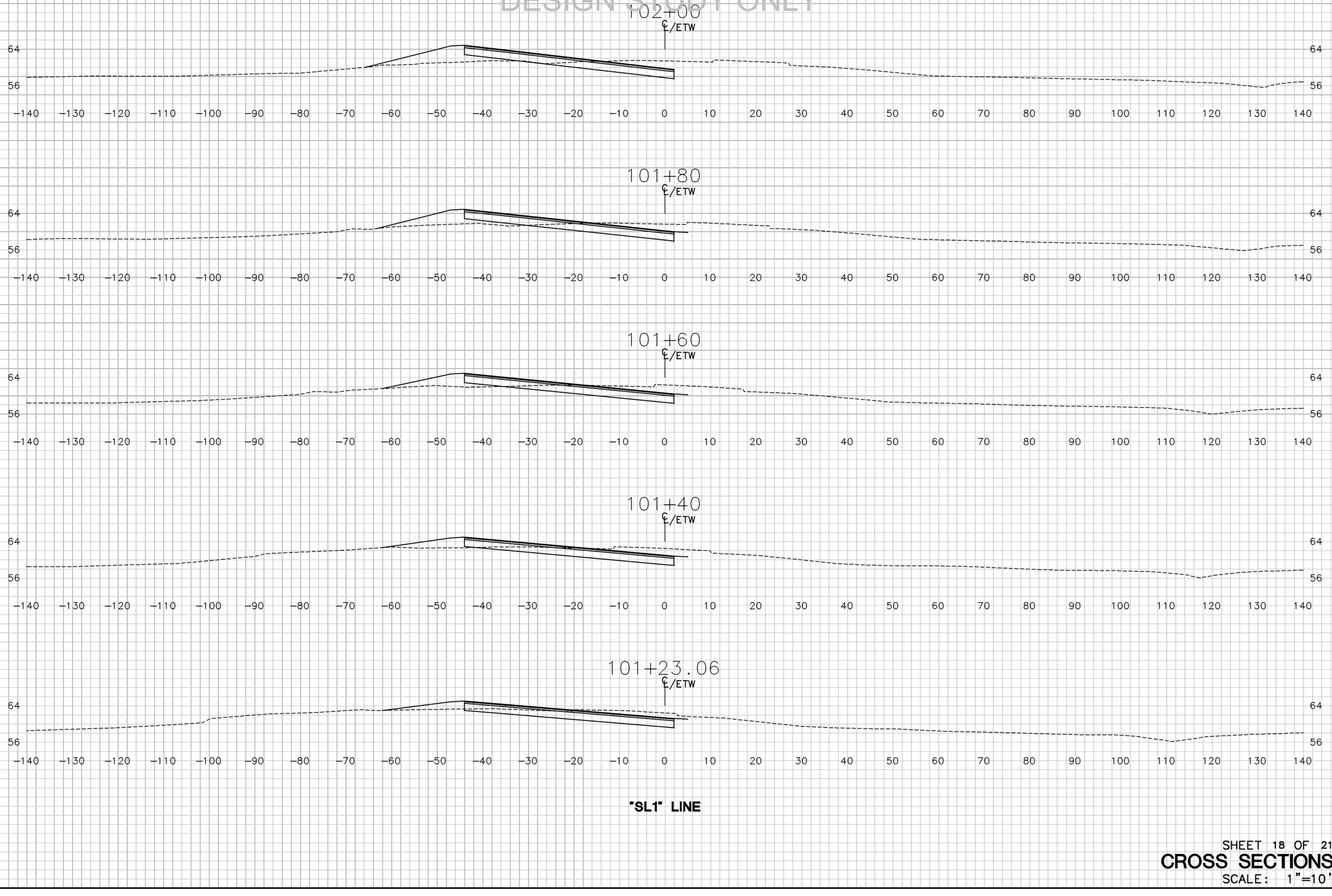

"SL1" LINE

DATE 5/28/10
DATE
DATE
DATE

TEMPLATE
VA
PLOTTED BY
CHECKED BY
PLANIMETERED BY
FIELD BOOK NO

GROUND
VA
DATE 5/28/10
DATE
DATE
DATE

PLOTTED BY
CHECKED BY
INKED BY
SURVEYED BY

DIST	COUNTY	ROUTE	POST MILE TOTAL PROJECT
04	CC	4	25.6/26.6

SHEET 18 OF 21

CROSS SECTIONS

SCALE: 1"=10'

DESIGN STUDY ONLY

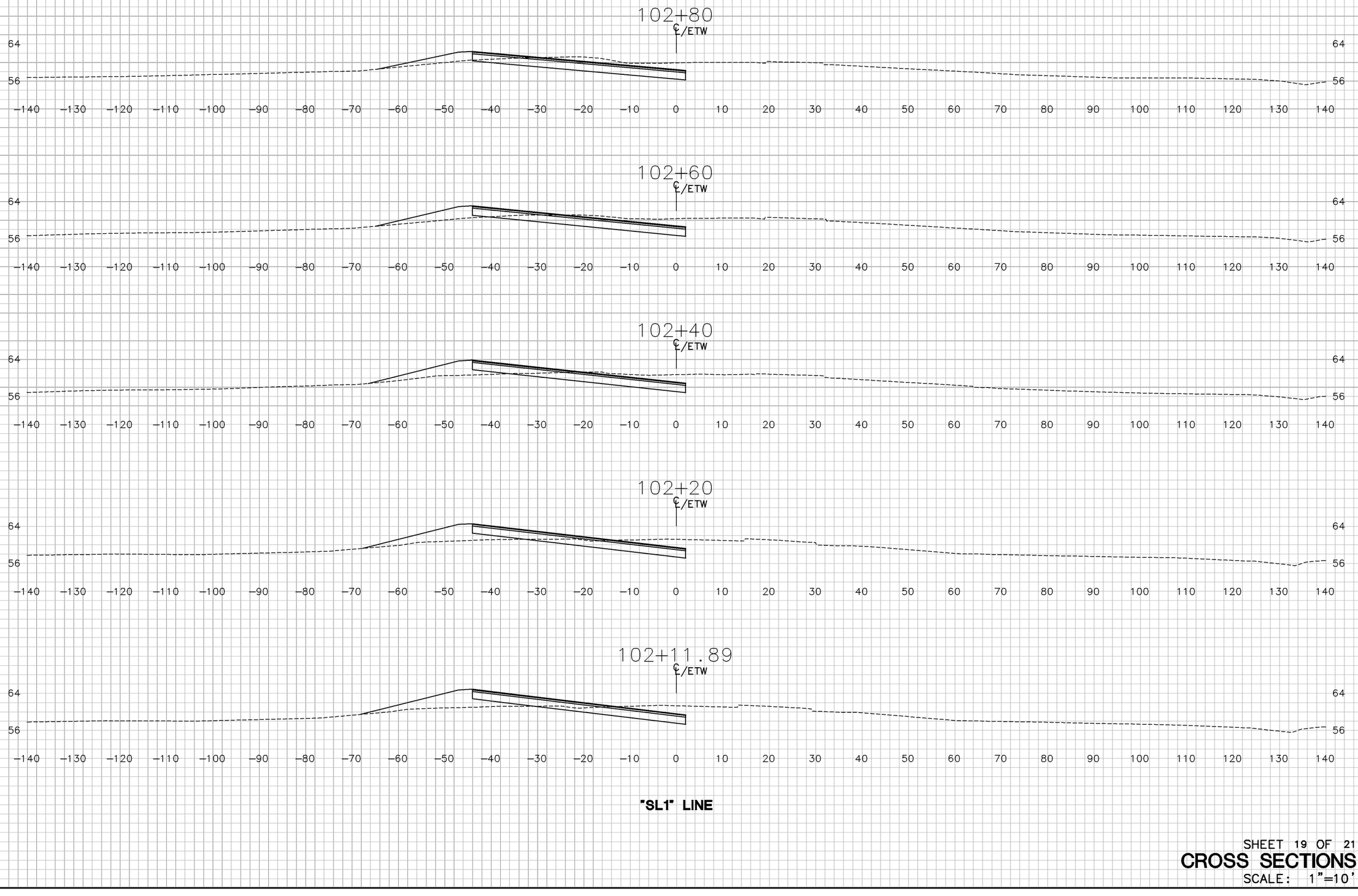

"SL1" LINE

TEMPLATE
VA _____ DATE 5/28/10
PLOTTED BY _____
CHECKED BY _____
PLANIMETERED BY _____
FIELD BOOK NO _____

GROUND
VA _____ DATE 5/28/10
PLOTTED BY _____
CHECKED BY _____
INKED BY _____
SURVEYED BY _____

DATE _____
DATE _____
DATE _____
DATE _____

DIST	COUNTY	ROUTE	POST MILE TOTAL PROJECT
04	CC	4	25.6/26.6

SHEET 19 OF 21

CROSS SECTIONS

SCALE: 1"=10'

DESIGN STUDY ONLY

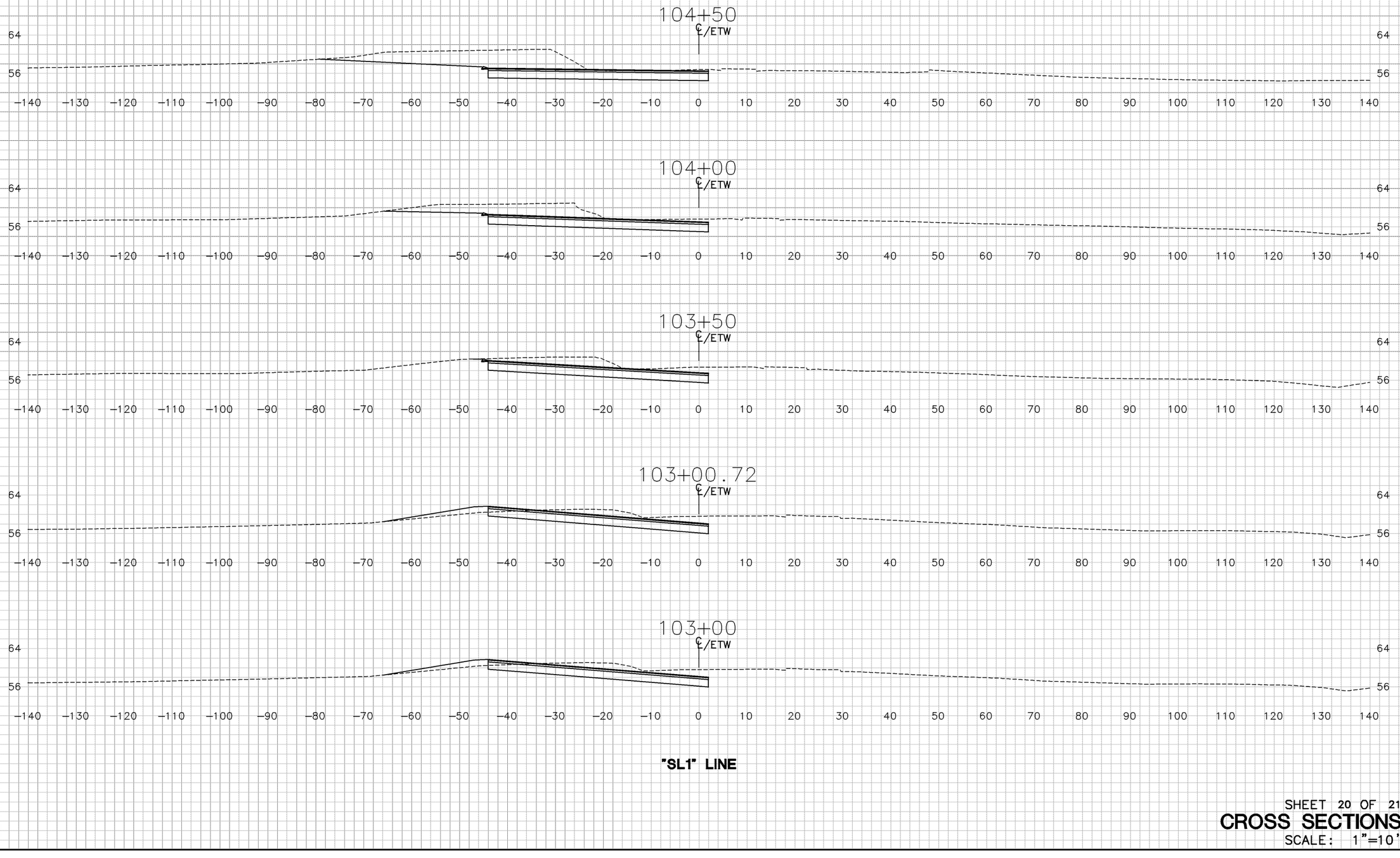

"SL1" LINE

TEMPLATE
VA ____ DATE 5/28/10
PLOTTED BY ____ DATE ____
CHECKED BY ____ DATE ____
PLANIMETERED BY ____ DATE ____
FIELD BOOK NO ____ DATE ____

GROUND
VA ____ DATE 5/28/10
PLOTTED BY ____ DATE ____
CHECKED BY ____ DATE ____
INKED BY ____ DATE ____
SURVEYED BY ____ DATE ____

DIST	COUNTY	ROUTE	POST MILE TOTAL PROJECT
04	CC	4	25.6/26.6

SHEET 20 OF 21

CROSS SECTIONS

SCALE: 1"=10'

DESIGN STUDY ONLY

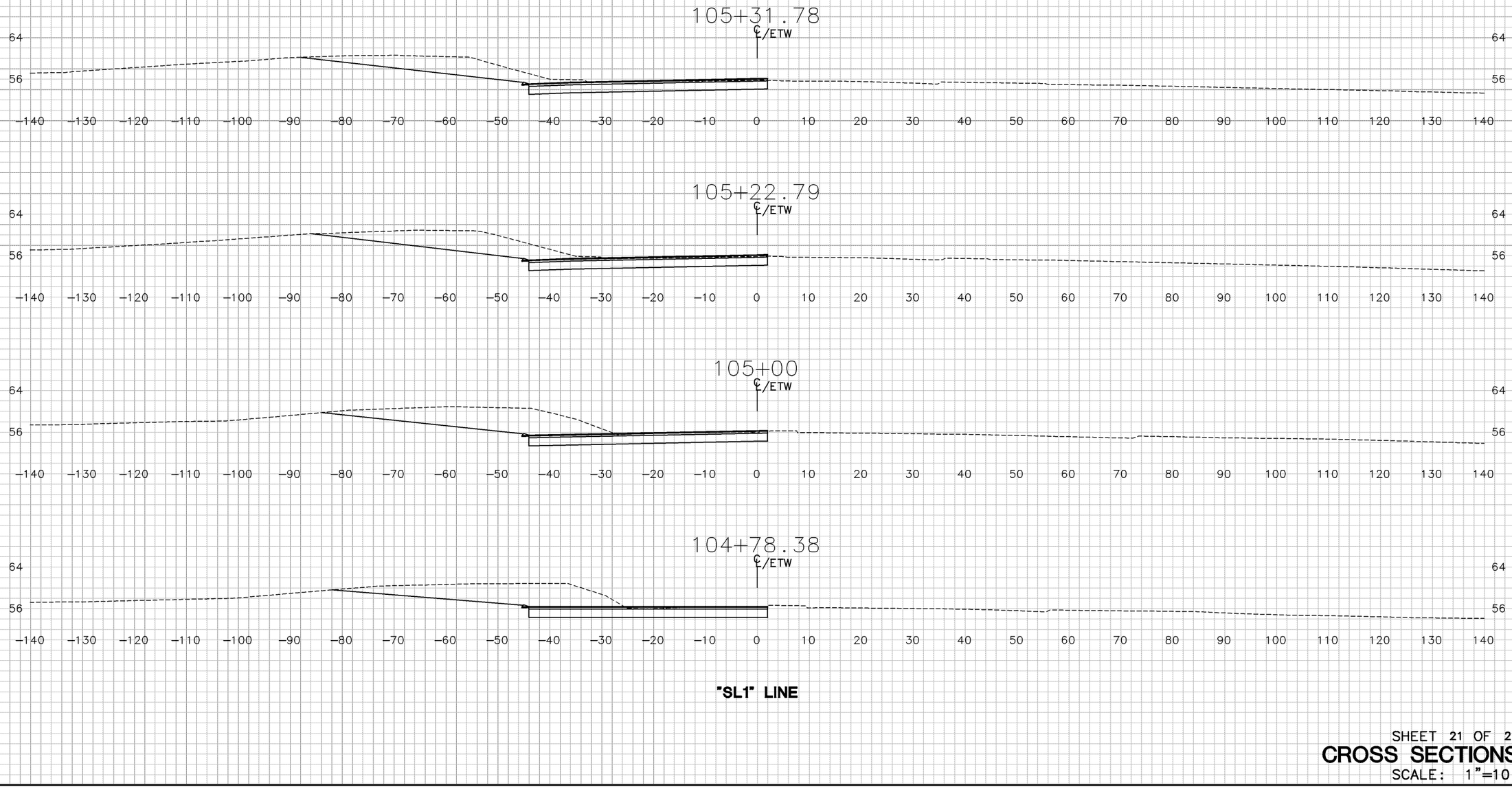

"SL1" LINE

TEMPLATE
VA ____ DATE 5/28/10
PLOTTED BY ____ DATE ____
CHECKED BY ____ DATE ____
PLANIMETERED BY ____ DATE ____
FIELD BOOK NO ____

GROUND
VA ____ DATE 5/28/10
PLOTTED BY ____ DATE ____
CHECKED BY ____ DATE ____
INKED BY ____ DATE ____
SURVEYED BY ____ DATE ____

DIST	COUNTY	ROUTE	POST MILE TOTAL PROJECT
04	CC	4	25.6/26.6

SHEET 21 OF 21

CROSS SECTIONS

SCALE: 1"=10'