DESIGN STUDY ONLY

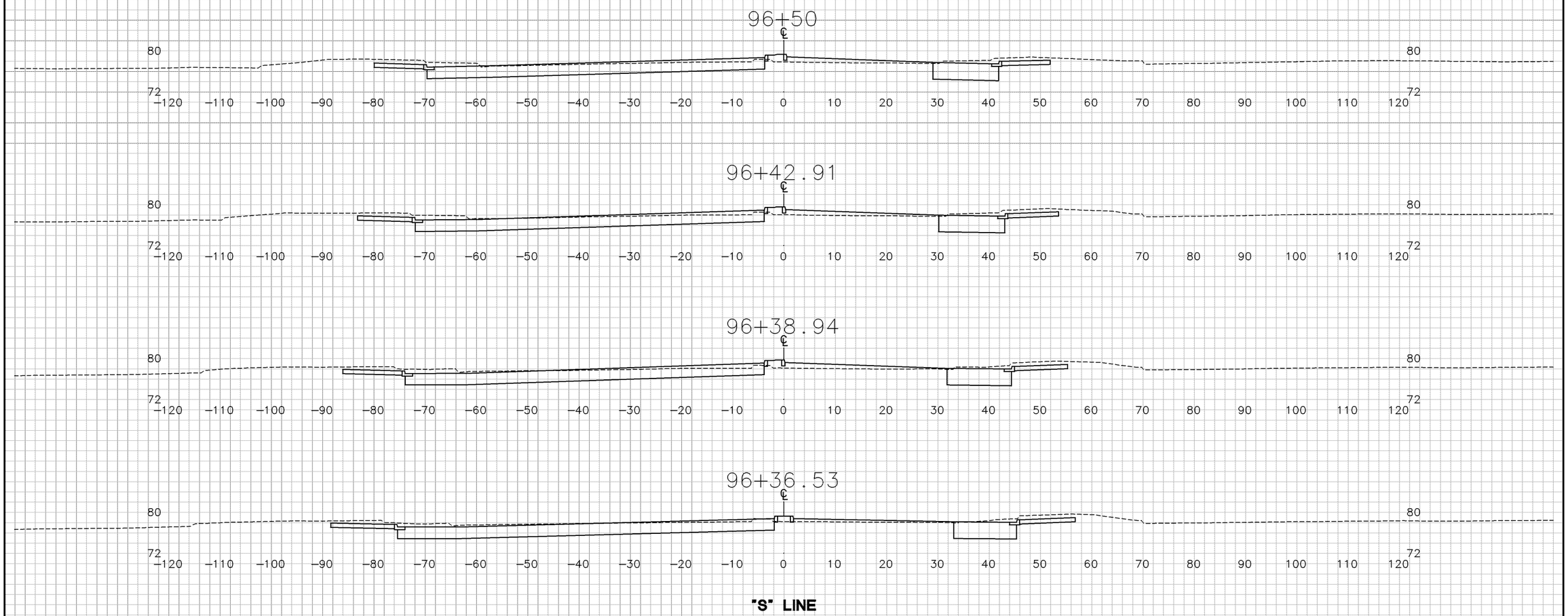


"S" LINE

SHEET 1 OF 24

# CROSS SECTIONS

SCALE: 1"=10'

| DIST | COUNTY | ROUTE | POST MILE TOTAL PROJECT |
|---|---|---|---|
| 04 | CC | 4 | 25.6/26.6 |

PLOTTED BY
CHECKED BY
INKED BY
SURVEYED BY

GROUND AC DATE 5/28/10
DATE
DATE
DATE

PLOTTED BY
CHECKED BY
PLANIMETERED BY
FIELD BOOK NO

TEMPLATE AC DATE 5/28/10
DATE
DATE
DATE

DESIGN STUDY ONLY

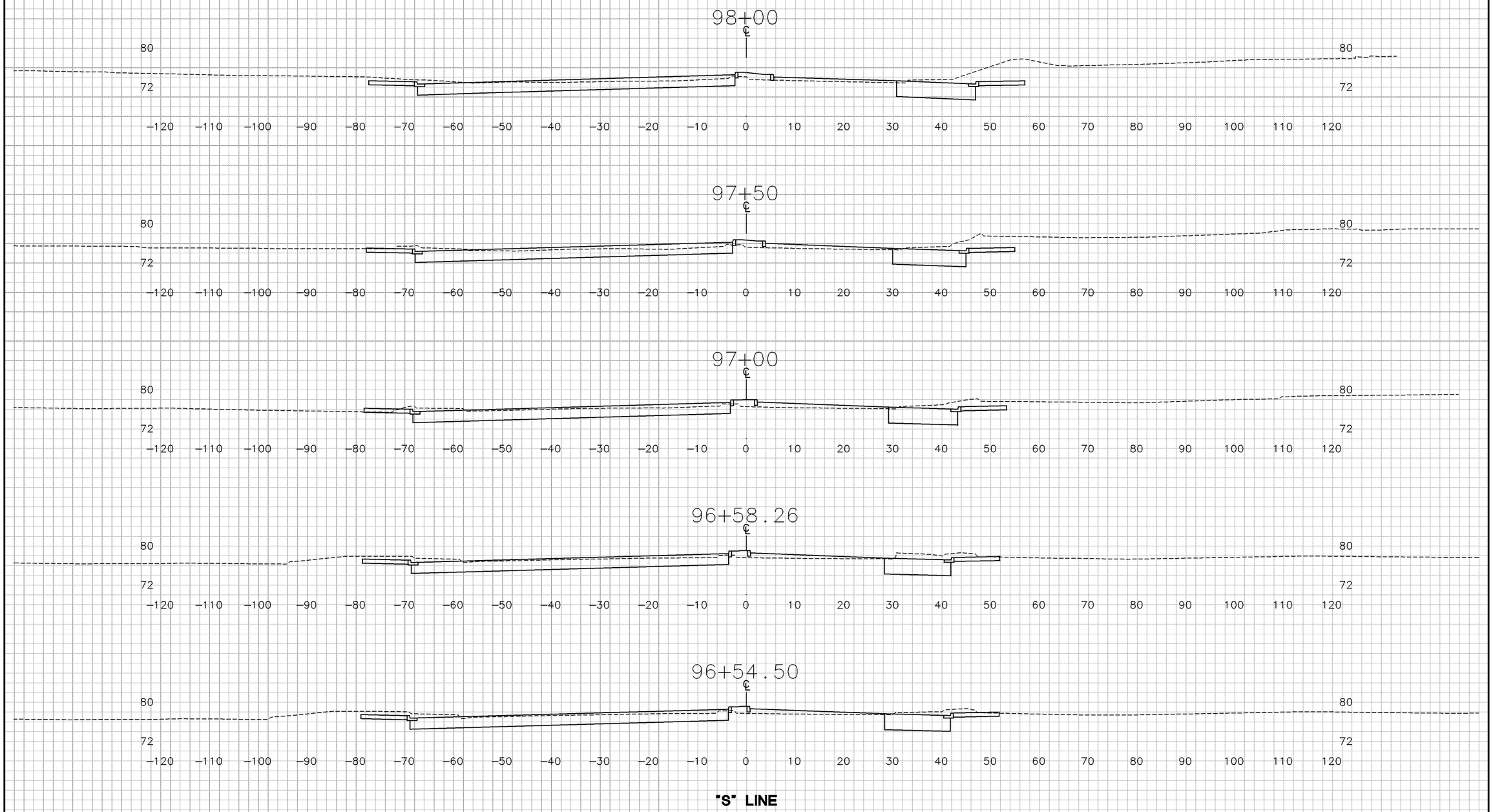


"S" LINE

SHEET 2 OF 24

# CROSS SECTIONS

SCALE: 1"=10'

| DIST | COUNTY | ROUTE | POST MILE TOTAL PROJECT |
|---|---|---|---|
| 04 | CC | 4 | 25.6/26.6 |

PLOTTED BY
CHECKED BY
INKED BY
SURVEYED BY

GROUND AC DATE 5/28/10
DATE
DATE
DATE

PLOTTED BY
CHECKED BY
PLANIMETERED BY
FIELD BOOK NO

TEMPLATE AC DATE 5/28/10
DATE
DATE
DATE

DESIGN STUDY ONLY

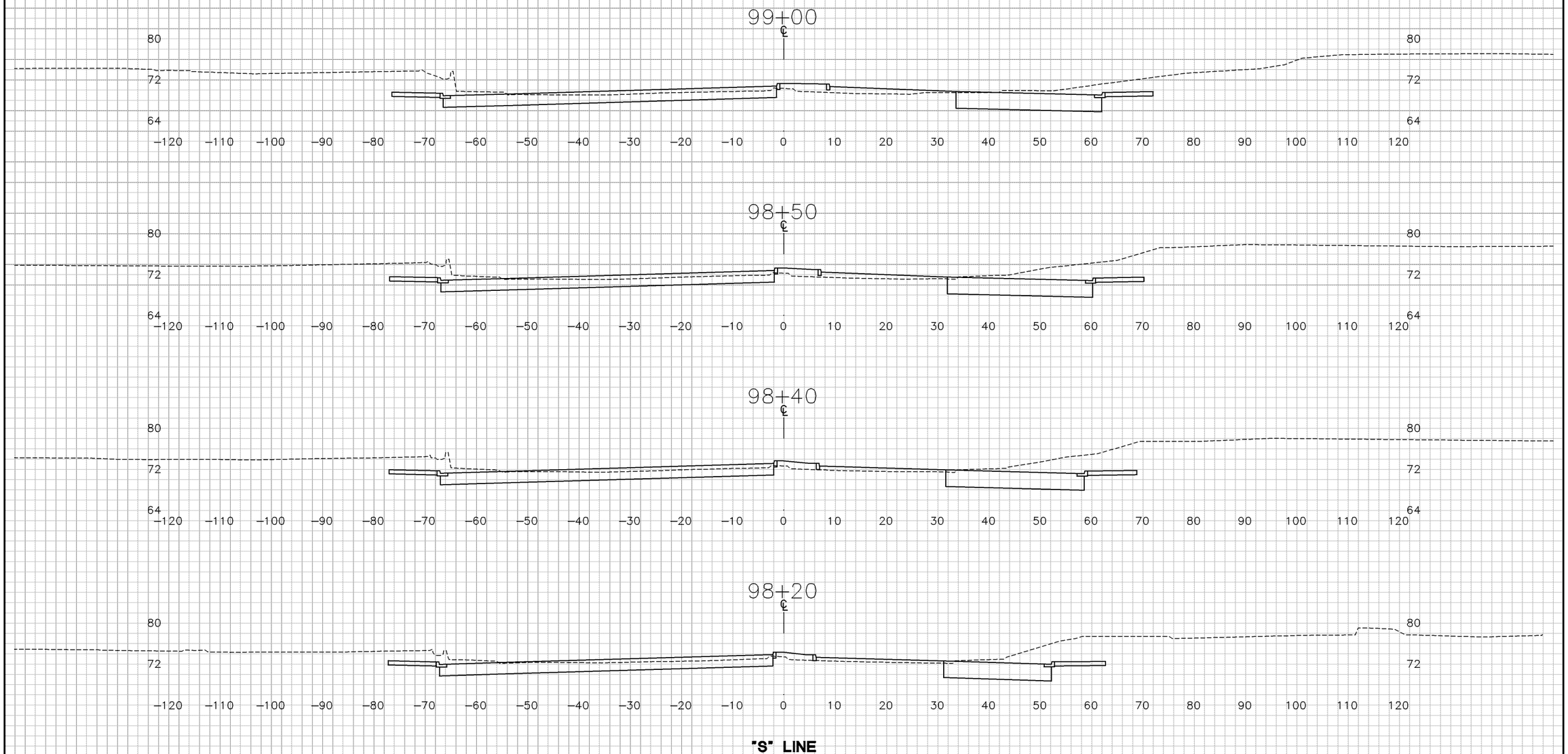


"S" LINE

SHEET 3 OF 24

# CROSS SECTIONS

SCALE: 1"=10'

| DIST | COUNTY | ROUTE | POST MILE TOTAL PROJECT |
|---|---|---|---|
| 04 | CC | 4 | 25.6/26.6 |

PLOTTED BY
CHECKED BY
INKED BY
SURVEYED BY

GROUND AC DATE 5/28/10
DATE
DATE
DATE

PLOTTED BY
CHECKED BY
PLANIMETERED BY
FIELD BOOK NO

TEMPLATE AC
DATE 5/28/10
DATE
DATE
DATE

DESIGN STUDY ONLY

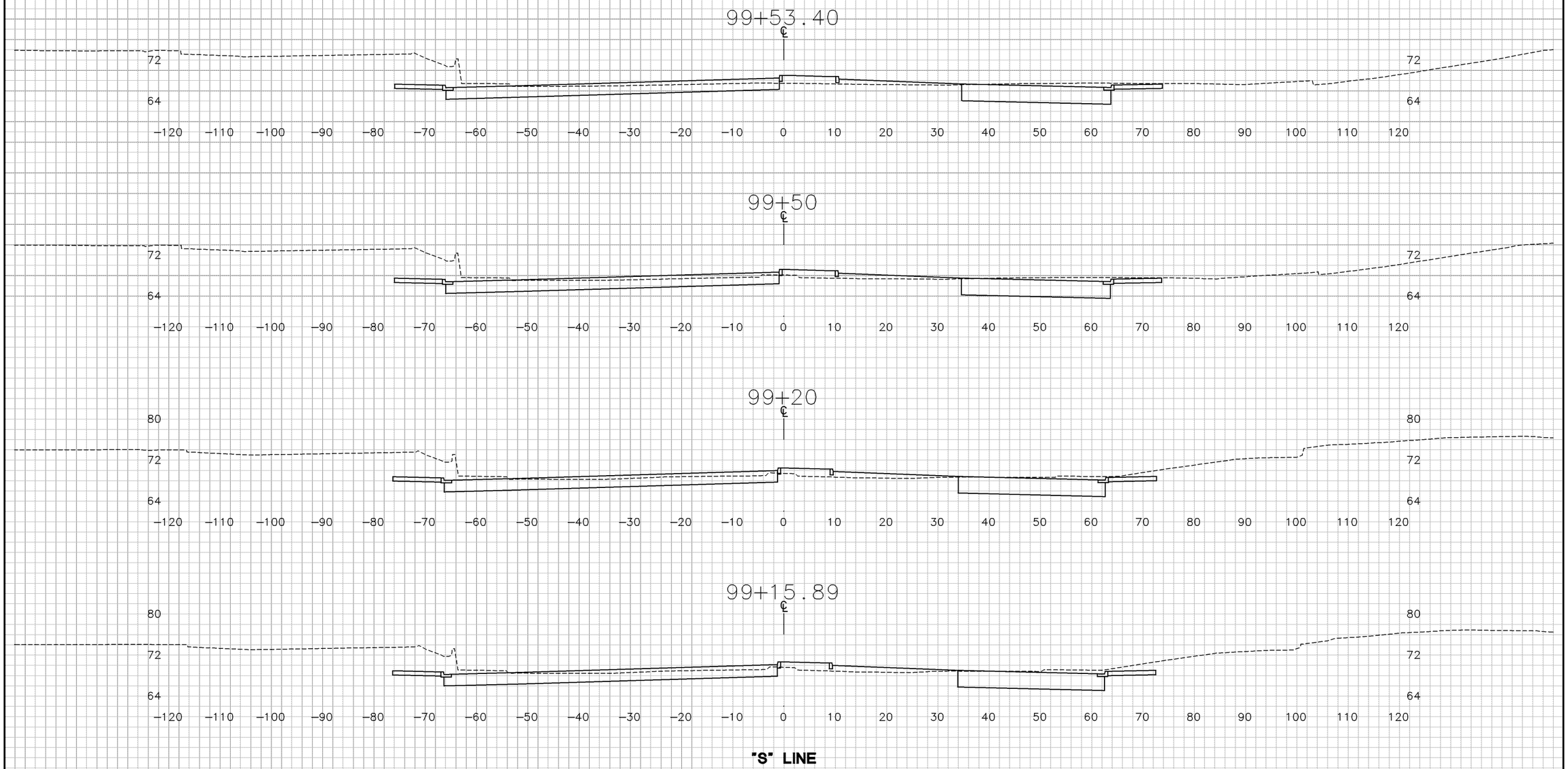


"S" LINE

SHEET 4 OF 24

# CROSS SECTIONS

SCALE: 1"=10'

| DIST | COUNTY | ROUTE | POST MILE TOTAL PROJECT |
|---|---|---|---|
| 04 | CC | 4 | 25.6/26.6 |

TEMPLATE AC ____ DATE ____
PLOTTED BY ____
CHECKED BY ____
PLANIMETERED BY ____
FIELD BOOK NO ____

GROUND AC ____ DATE 5/28/10
____ DATE ____
____ DATE ____
____ DATE ____

PLOTTED BY ____
CHECKED BY ____
INKED BY ____
SURVEYED BY ____

DATE 5/28/10
DATE ____
DATE ____
DATE ____

DESIGN STUDY ONLY

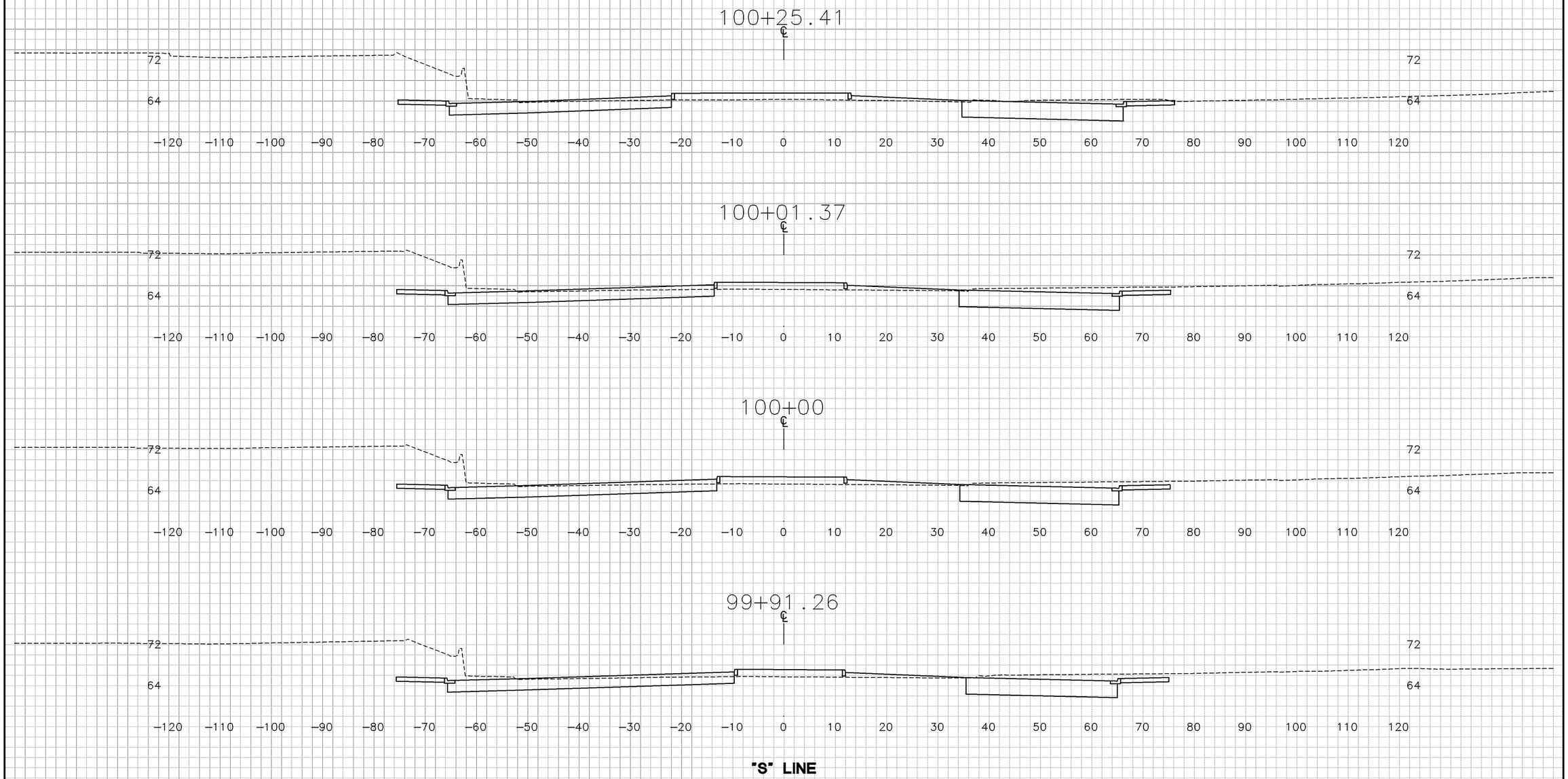


"S" LINE

SHEET 5 OF 24

# CROSS SECTIONS

SCALE: 1"=10'

| DIST | COUNTY | ROUTE | POST MILE TOTAL PROJECT |
|---|---|---|---|
| 04 | CC | 4 | 25.6/26.6 |

GROUND AC DATE 5/28/10
PLOTTED BY
CHECKED BY
INKED BY
SURVEYED BY

TEMPLATE AC DATE 5/28/10
PLOTTED BY
CHECKED BY
PLANIMETERED BY
FIELD BOOK NO

DESIGN STUDY ONLY

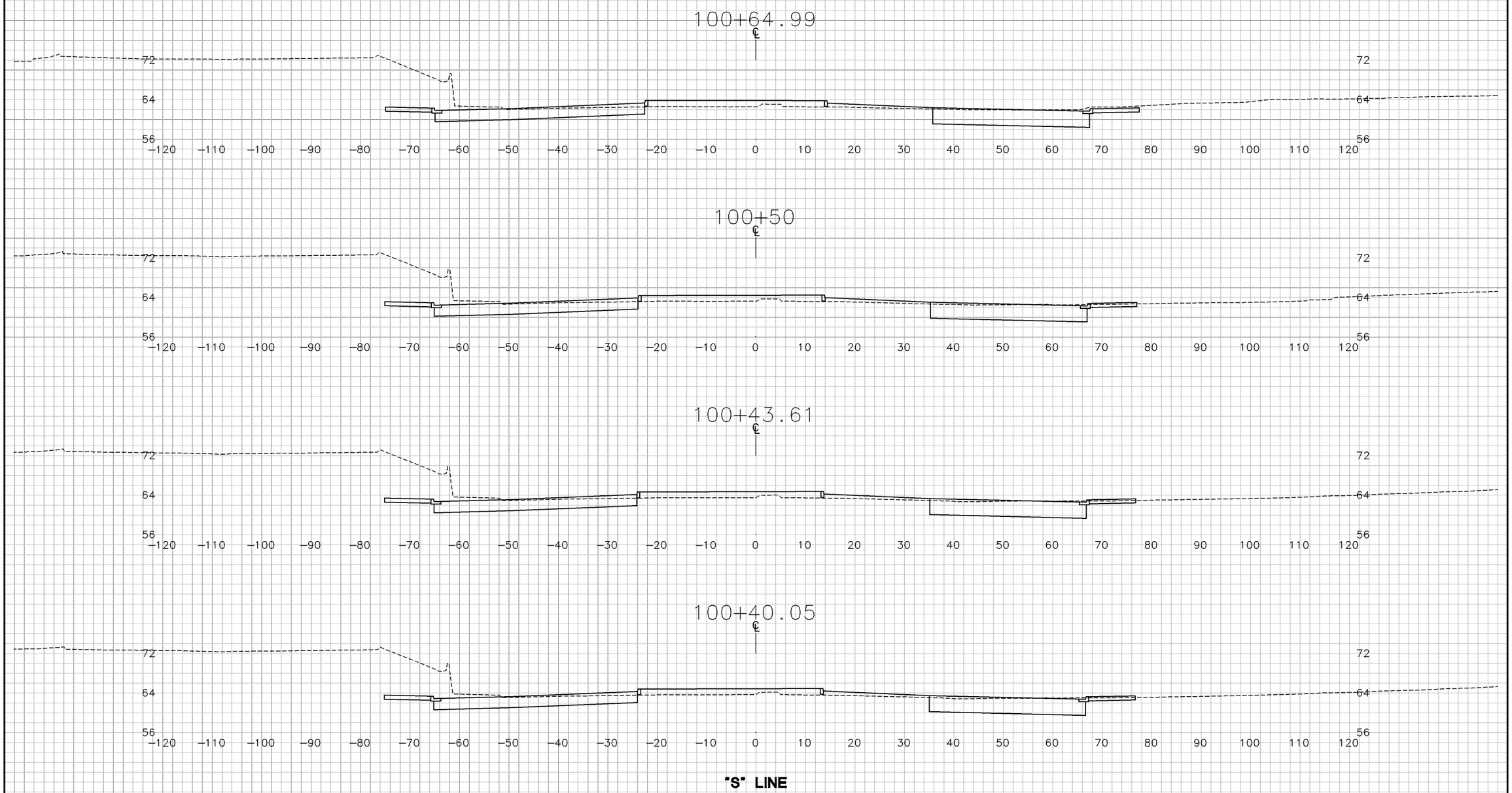


"S" LINE

SHEET 6 OF 24

# CROSS SECTIONS

SCALE: 1"=10'

| DIST | COUNTY | ROUTE | POST MILE TOTAL PROJECT |
|---|---|---|---|
| 04 | CC | 4 | 25.6/26.6 |

PLOTTED BY
CHECKED BY
INKED BY
SURVEYED BY

GROUND AC DATE 5/28/10
DATE
DATE
DATE

PLOTTED BY
CHECKED BY
PLANIMETERED BY
FIELD BOOK NO

TEMPLATE AC
DATE 5/28/10
DATE
DATE
DATE

DESIGN STUDY ONLY

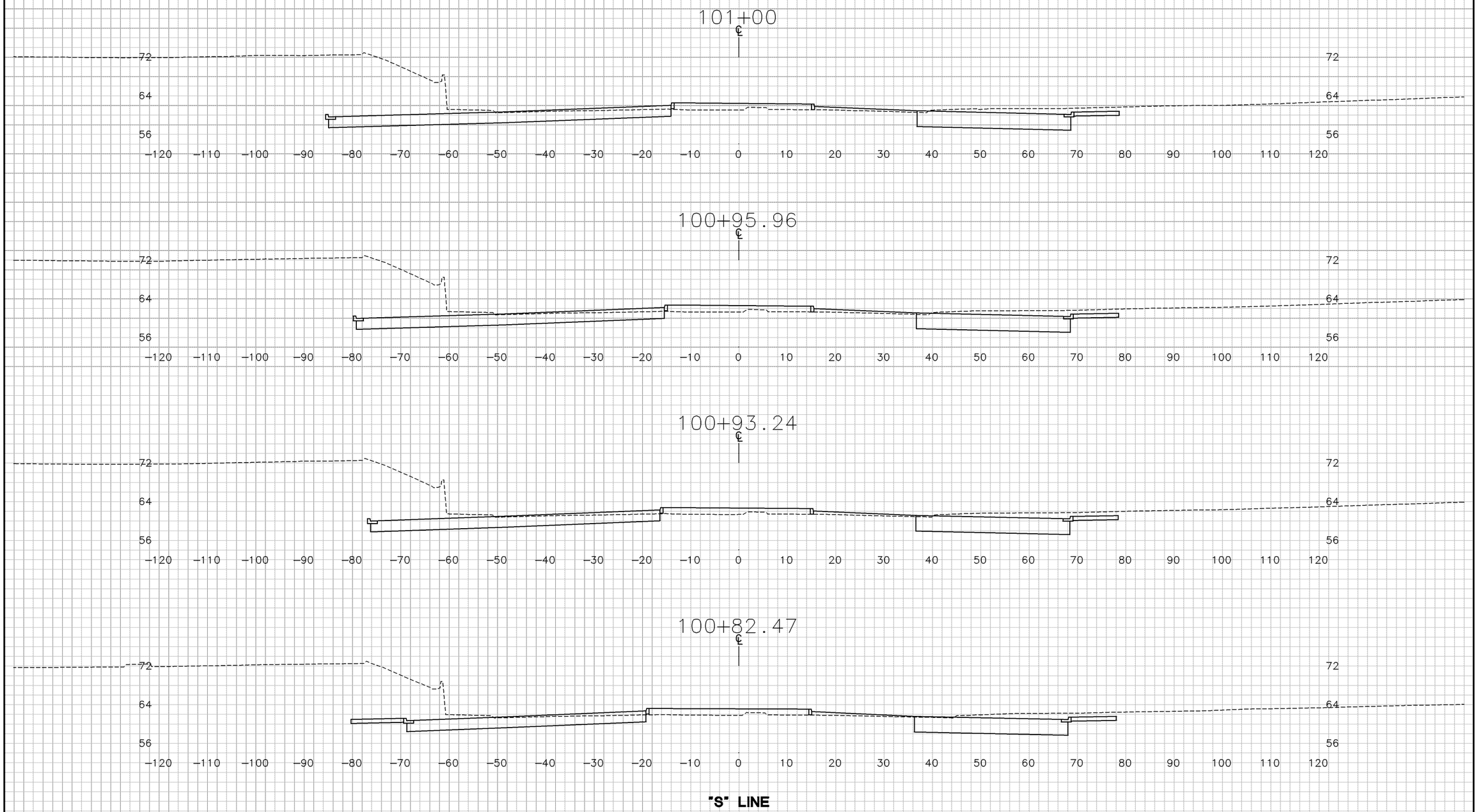


"S" LINE

SHEET 7 OF 24

# CROSS SECTIONS

SCALE: 1"=10'

| DIST | COUNTY | ROUTE | POST MILE TOTAL PROJECT |
|---|---|---|---|
| 04 | CC | 4 | 25.6/26.6 |

PLOTTED BY
CHECKED BY
INKED BY
SURVEYED BY

GROUND AC DATE 5/28/10
DATE
DATE
DATE

PLOTTED BY
CHECKED BY
PLANIMETERED BY
FIELD BOOK NO

TEMPLATE AC
DATE 5/28/10
DATE
DATE
DATE

DESIGN STUDY ONLY

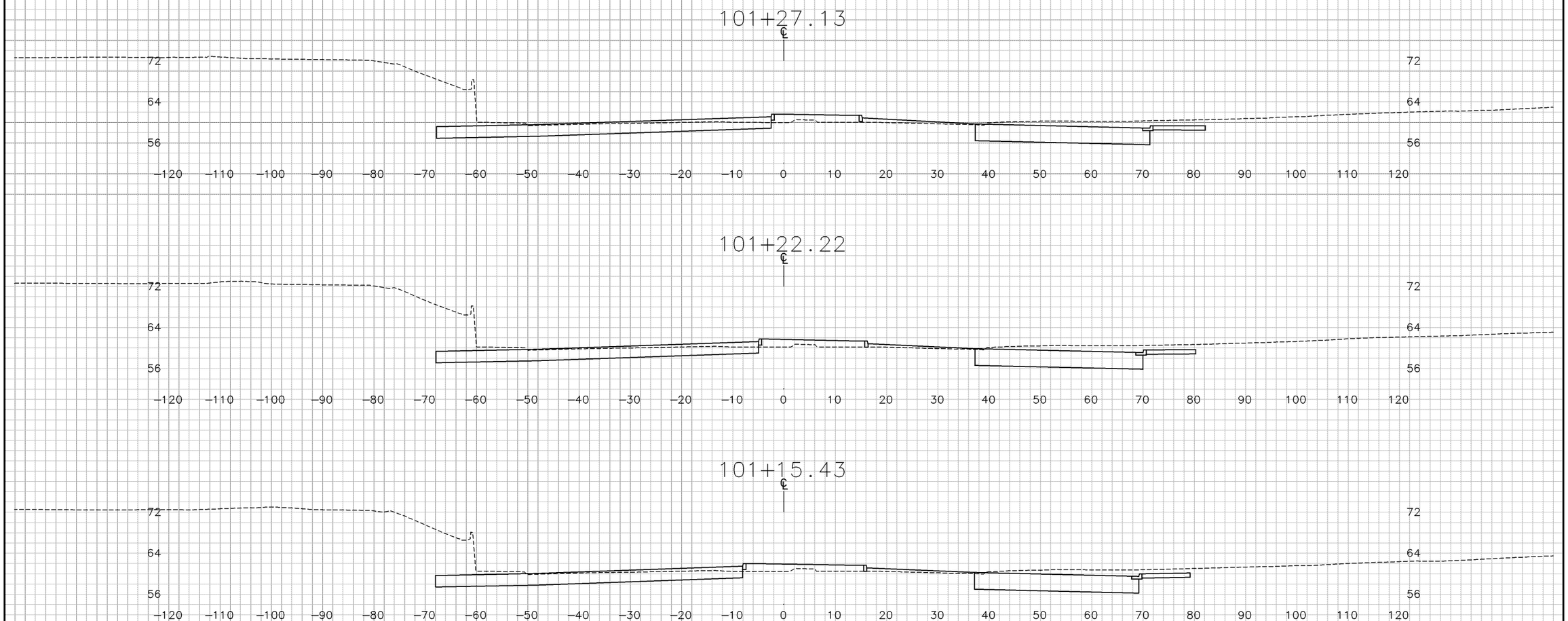


"S" LINE

SHEET 8 OF 24

# CROSS SECTIONS

SCALE: 1"=10'

| DIST | COUNTY | ROUTE | POST MILE TOTAL PROJECT |
|---|---|---|---|
| 04 | CC | 4 | 25.6/26.6 |

PLOTTED BY
CHECKED BY
INKED BY
SURVEYED BY

GROUND
AC DATE 5/28/10
DATE
DATE
DATE

PLOTTED BY
CHECKED BY
PLANIMETERED BY
FIELD BOOK NO

TEMPLATE
AC DATE 5/28/10
DATE
DATE
DATE

DESIGN STUDY ONLY

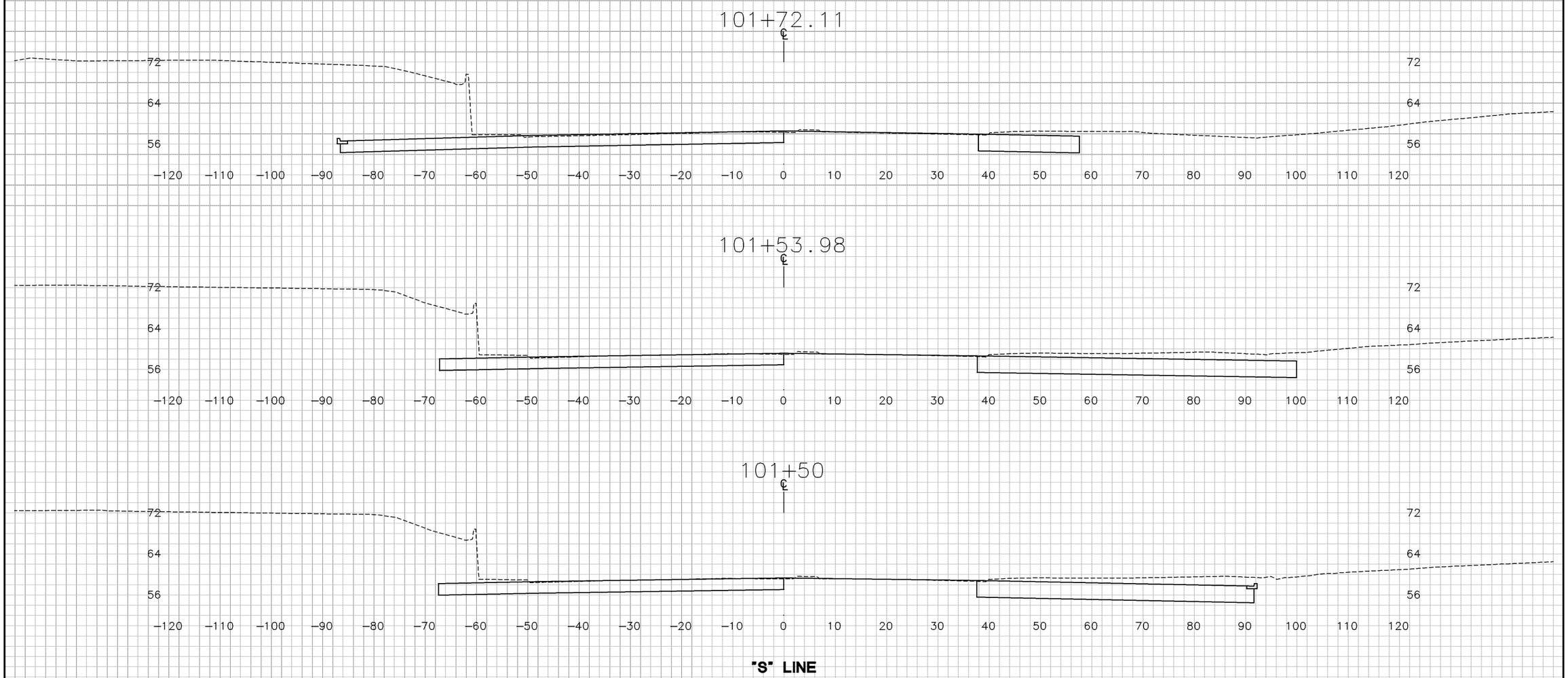


"S" LINE

SHEET 9 OF 24

# CROSS SECTIONS

SCALE: 1"=10'

| DIST | COUNTY | ROUTE | POST MILE TOTAL PROJECT |
|---|---|---|---|
| 04 | CC | 4 | 25.6/26.6 |

PLOTTED BY ____ DATE 5/28/10
CHECKED BY ____ DATE ____
INKED BY ____ DATE ____
SURVEYED BY ____ DATE ____

GROUND AC ____ DATE 5/28/10
____ DATE ____
____ DATE ____
____ DATE ____

PLOTTED BY ____
CHECKED BY ____
PLANIMETERED BY ____
FIELD BOOK NO ____

TEMPLATE AC ____ DATE ____
____ DATE ____
____ DATE ____
____ DATE ____

DESIGN STUDY ONLY

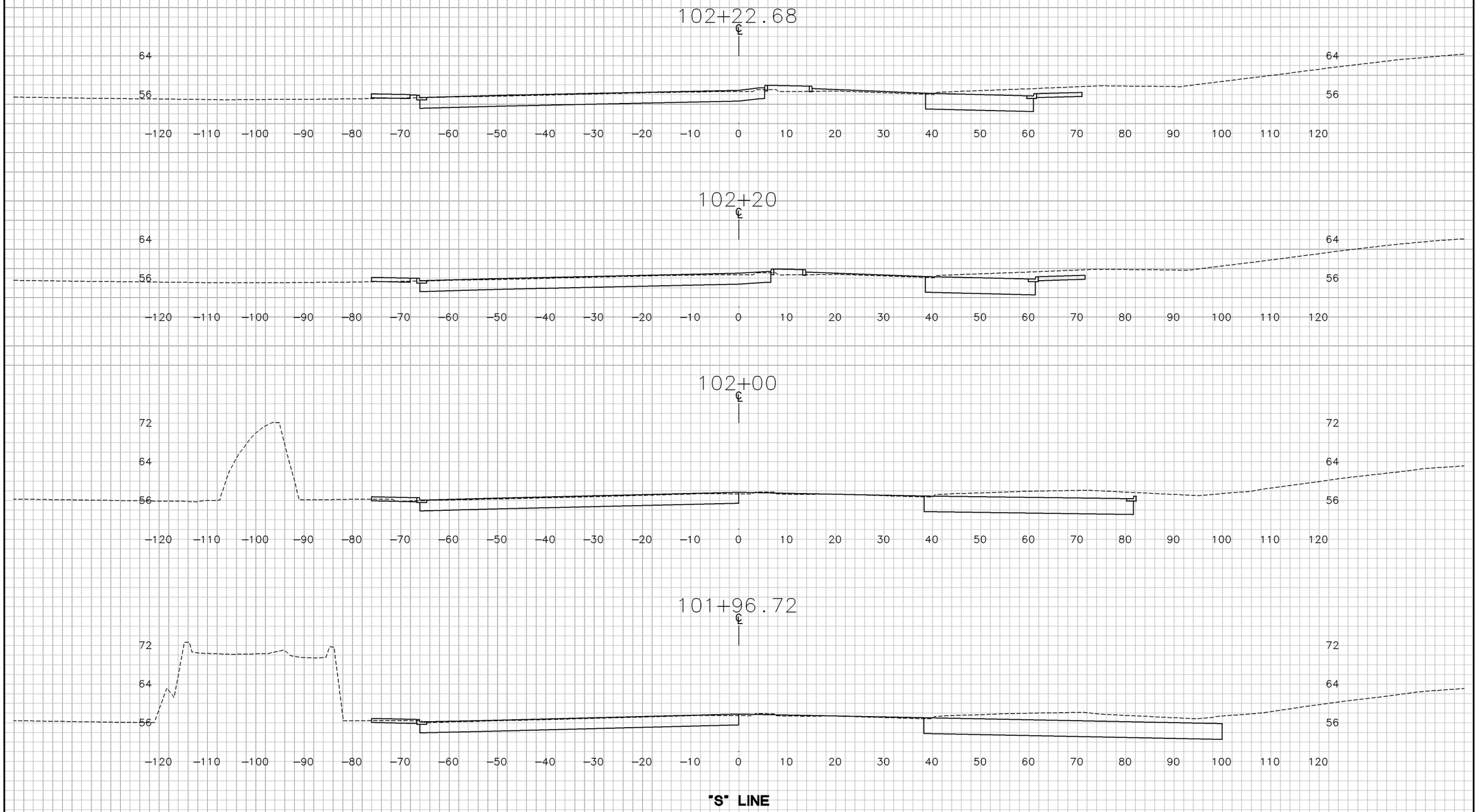


"S" LINE

SHEET 10 OF 24

# CROSS SECTIONS

SCALE: 1"=10'

| DIST | COUNTY | ROUTE | POST MILE TOTAL PROJECT |
|---|---|---|---|
| 04 | CC | 4 | 25.6/26.6 |

PLOTTED BY ____ DATE 5/28/10
CHECKED BY ____ DATE ____
INKED BY ____ DATE ____
SURVEYED BY ____ DATE ____

GROUND AC ____ DATE 5/28/10
____ DATE ____
____ DATE ____
____ DATE ____

PLOTTED BY ____
CHECKED BY ____
PLANIMETERED BY ____
FIELD BOOK NO ____

TEMPLATE AC ____ DATE ____
____ DATE ____
____ DATE ____
____ DATE ____

DESIGN STUDY ONLY

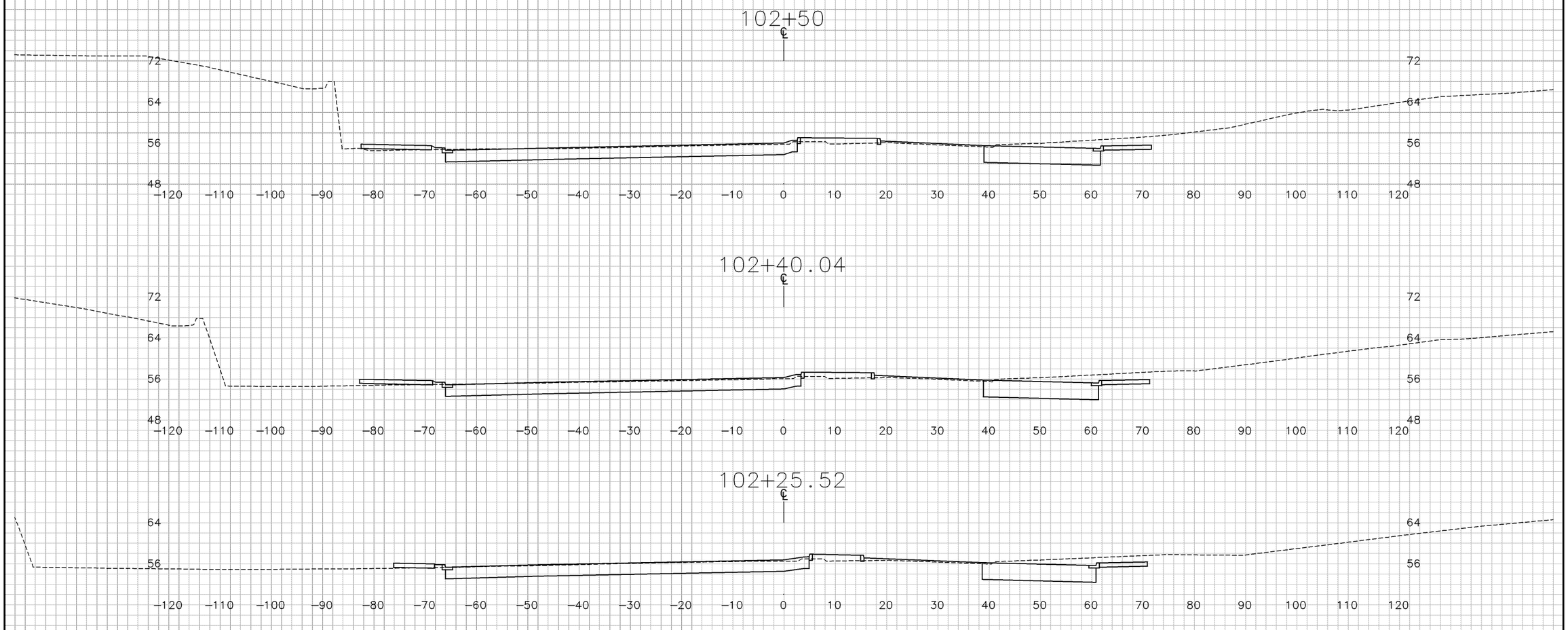


"S" LINE

SHEET 11 OF 24

# CROSS SECTIONS

SCALE: 1"=10'

| DIST | COUNTY | ROUTE | POST MILE TOTAL PROJECT |
|---|---|---|---|
| 04 | CC | 4 | 25.6/26.6 |

PLOTTED BY
CHECKED BY
INKED BY
SURVEYED BY

GROUND AC DATE 5/28/10
DATE
DATE
DATE

PLOTTED BY
CHECKED BY
PLANIMETERED BY
FIELD BOOK NO

TEMPLATE AC
DATE 5/28/10
DATE
DATE
DATE

DESIGN STUDY ONLY

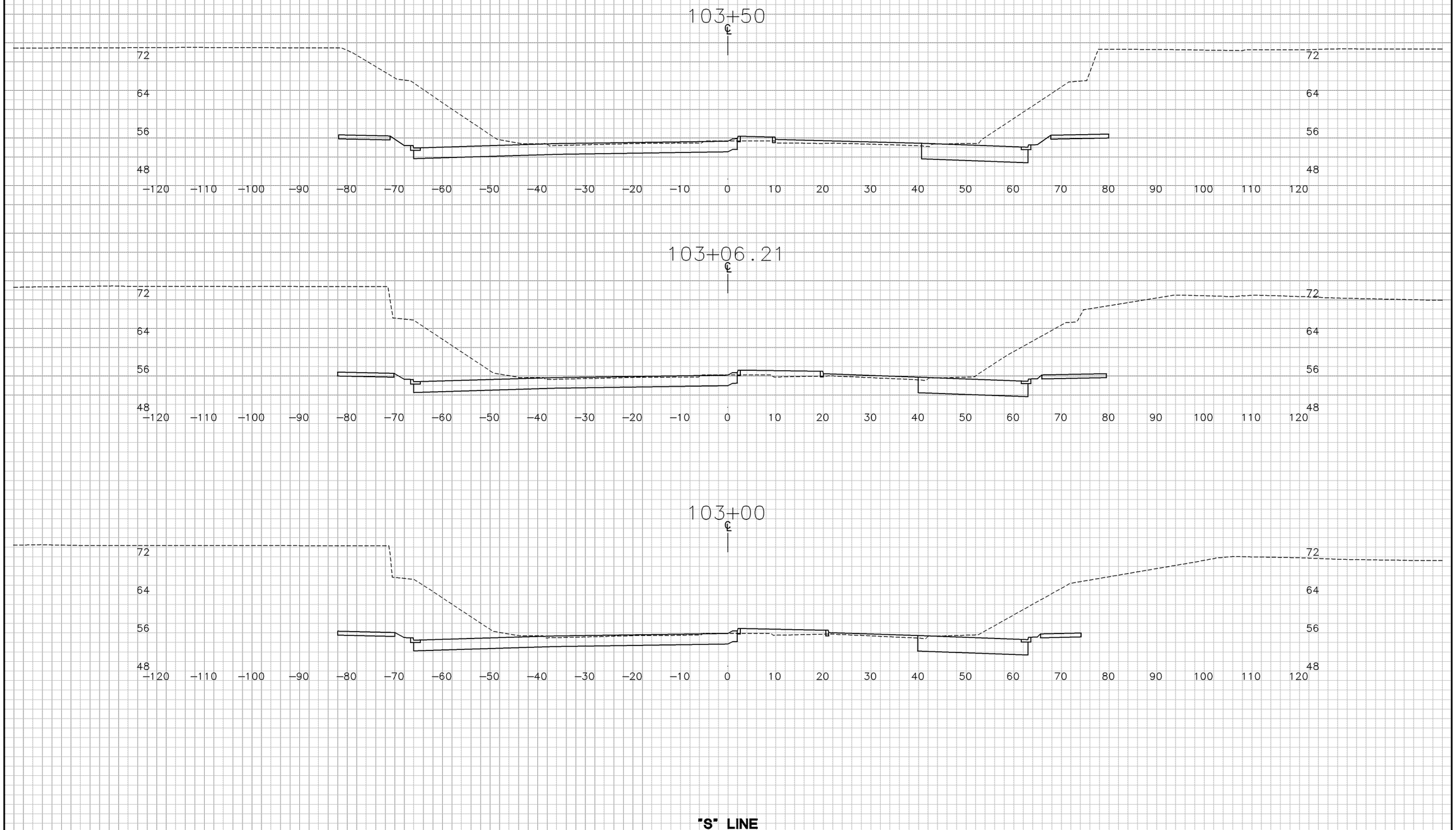


"S" LINE

SHEET 12 OF 24

# CROSS SECTIONS

SCALE: 1"=10'

| DIST | COUNTY | ROUTE | POST MILE TOTAL PROJECT |
|---|---|---|---|
| 04 | CC | 4 | 25.6/26.6 |

PLOTTED BY ____ DATE 5/28/10
CHECKED BY ____ DATE ____
INKED BY ____ DATE ____
SURVEYED BY ____ DATE ____

GROUND AC ____ DATE 5/28/10
____ DATE ____
____ DATE ____
____ DATE ____

PLOTTED BY ____
CHECKED BY ____
PLANIMETERED BY ____
FIELD BOOK NO ____

TEMPLATE AC ____
____
____
____

DESIGN STUDY ONLY

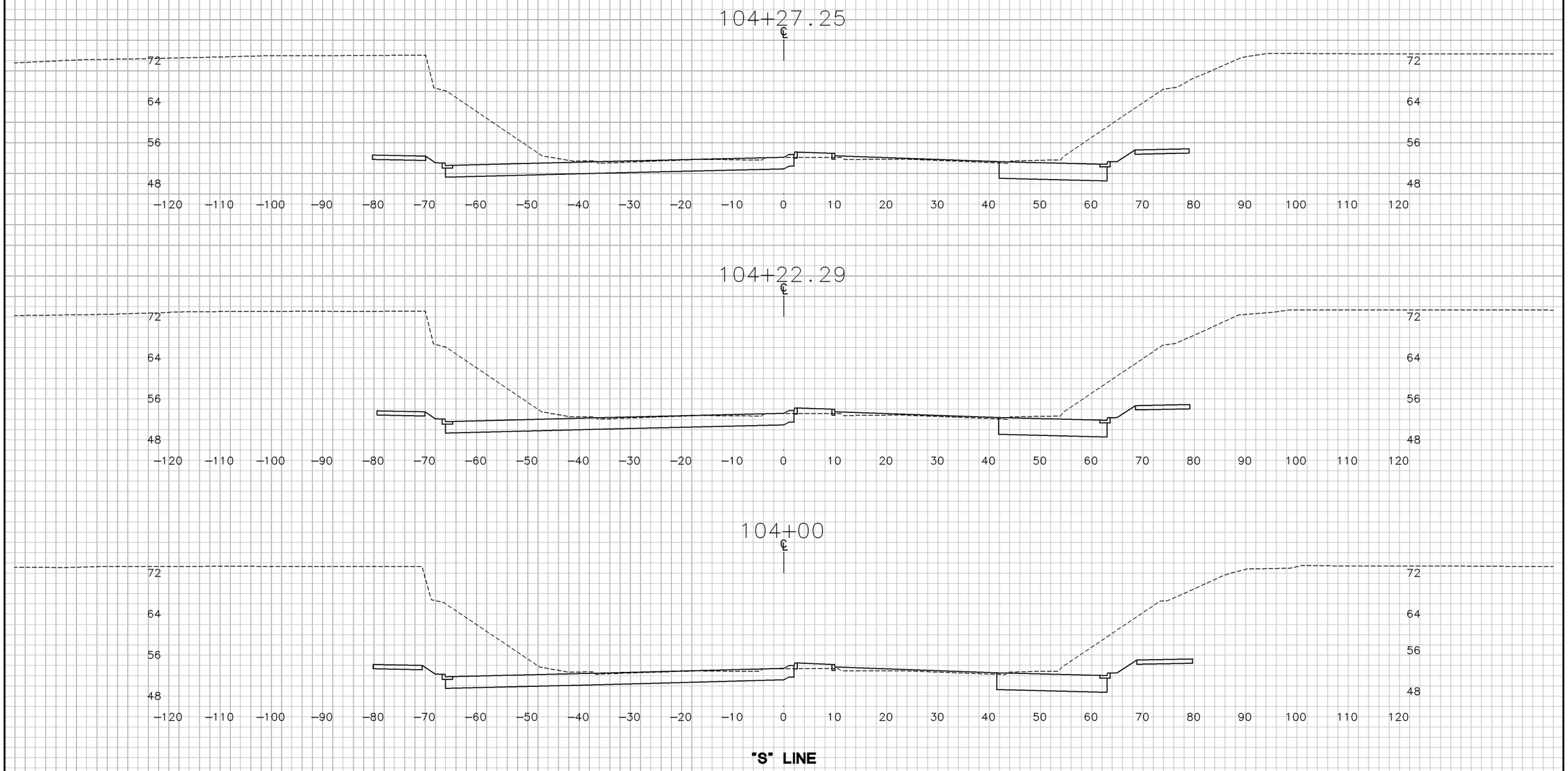


"S" LINE

SHEET 13 OF 24

**CROSS SECTIONS**

SCALE: 1"=10'

| DIST | COUNTY | ROUTE | POST MILE TOTAL PROJECT |
|---|---|---|---|
| 04 | CC | 4 | 25.6/26.6 |

PLOTTED BY
CHECKED BY
INKED BY
SURVEYED BY

GROUND AC DATE 5/28/10
DATE
DATE
DATE

PLOTTED BY
CHECKED BY
PLANIMETERED BY
FIELD BOOK NO

TEMPLATE AC DATE 5/28/10
DATE
DATE
DATE

DESIGN STUDY ONLY

104+50

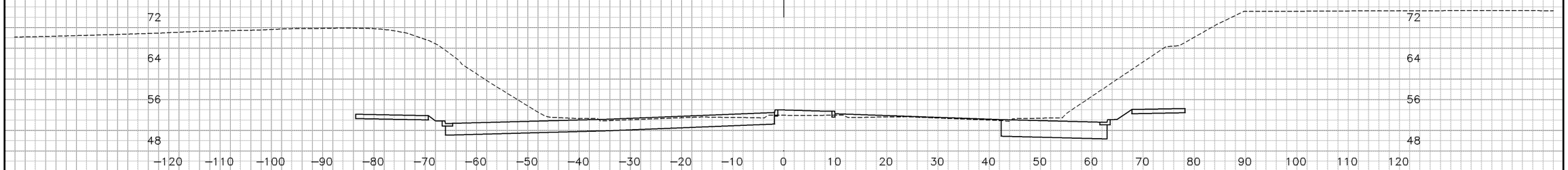


104+45.59

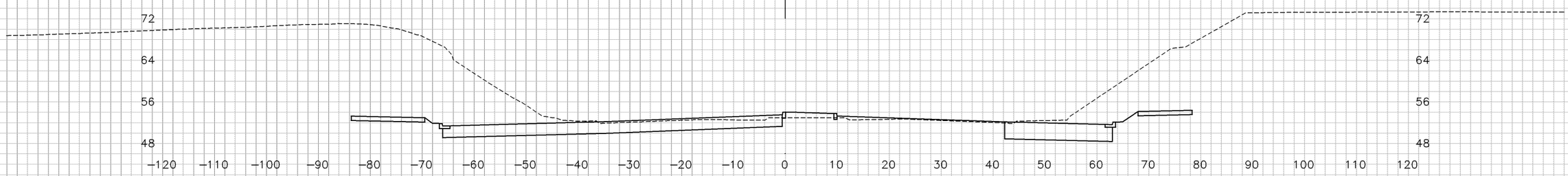


**"S" LINE**

SHEET 14 OF 24

# CROSS SECTIONS

SCALE: 1"=10'

| DIST | COUNTY | ROUTE | POST MILE TOTAL PROJECT |
|---|---|---|---|
| 04 | CC | 4 | 25.6/26.6 |

PLOTTED BY
CHECKED BY
INKED BY
SURVEYED BY

GROUND AC DATE 5/28/10
DATE
DATE
DATE

PLOTTED BY
CHECKED BY
PLANIMETERED BY
FIELD BOOK NO

TEMPLATE AC DATE 5/28/10
DATE
DATE
DATE

DESIGN STUDY ONLY

104+97.21

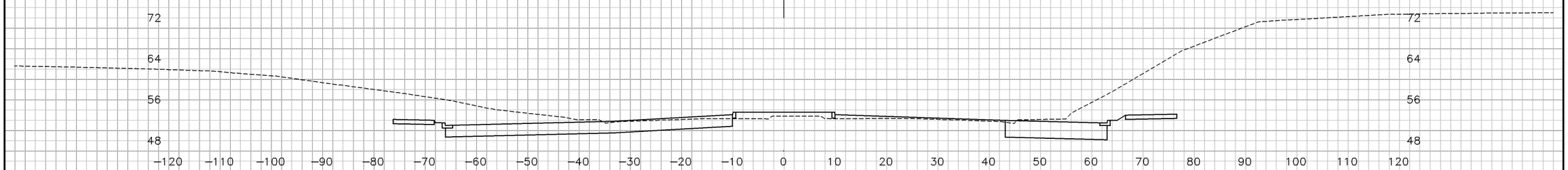


104+82.94

**"S" LINE**

SHEET 15 OF 24

# CROSS SECTIONS

SCALE: 1"=10'

| DIST | COUNTY | ROUTE | POST MILE TOTAL PROJECT |
|---|---|---|---|
| 04 | CC | 4 | 25.6/26.6 |

PLOTTED BY
CHECKED BY
INKED BY
SURVEYED BY

GROUND AC DATE 5/28/10
DATE
DATE
DATE

PLOTTED BY
CHECKED BY
PLANIMETERED BY
FIELD BOOK NO

TEMPLATE AC DATE 5/28/10
DATE
DATE
DATE

DESIGN STUDY ONLY

105+10

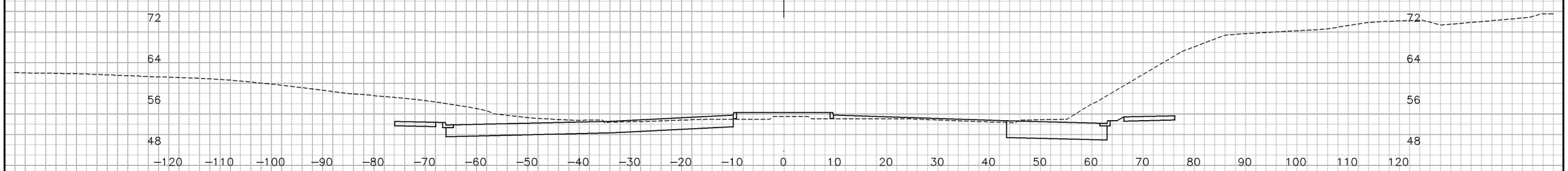


105+04.79

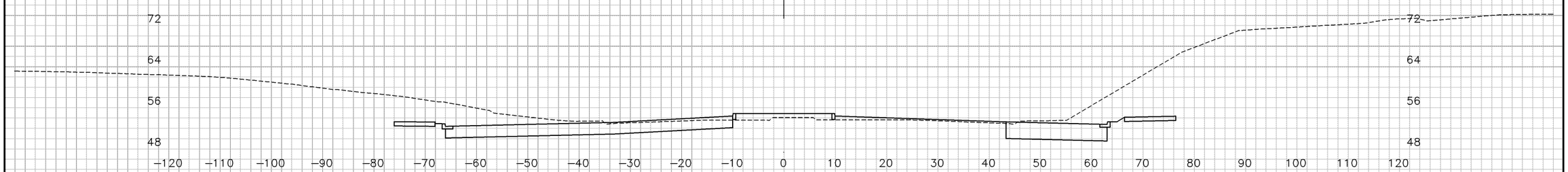


105+00

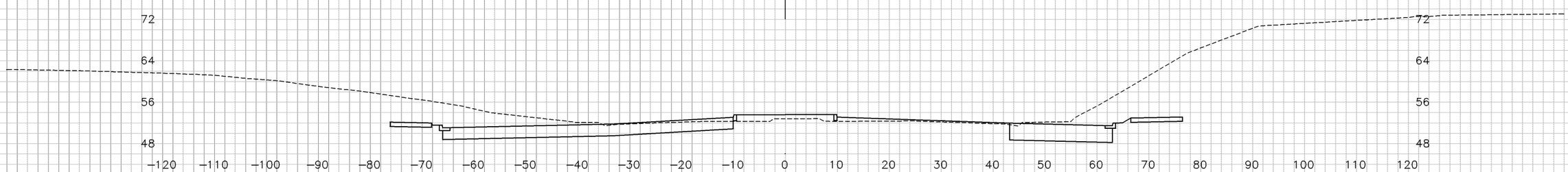


**"S" LINE**

SHEET 16 OF 24

# CROSS SECTIONS

SCALE: 1"=10'

| DIST | COUNTY | ROUTE | POST MILE TOTAL PROJECT |
|---|---|---|---|
| 04 | CC | 4 | 25.6/26.6 |

PLOTTED BY
CHECKED BY
INKED BY
SURVEYED BY

GROUND AC DATE 5/28/10
DATE
DATE
DATE

PLOTTED BY
CHECKED BY
PLANIMETERED BY
FIELD BOOK NO

TEMPLATE AC
DATE 5/28/10
DATE
DATE
DATE

DESIGN STUDY ONLY

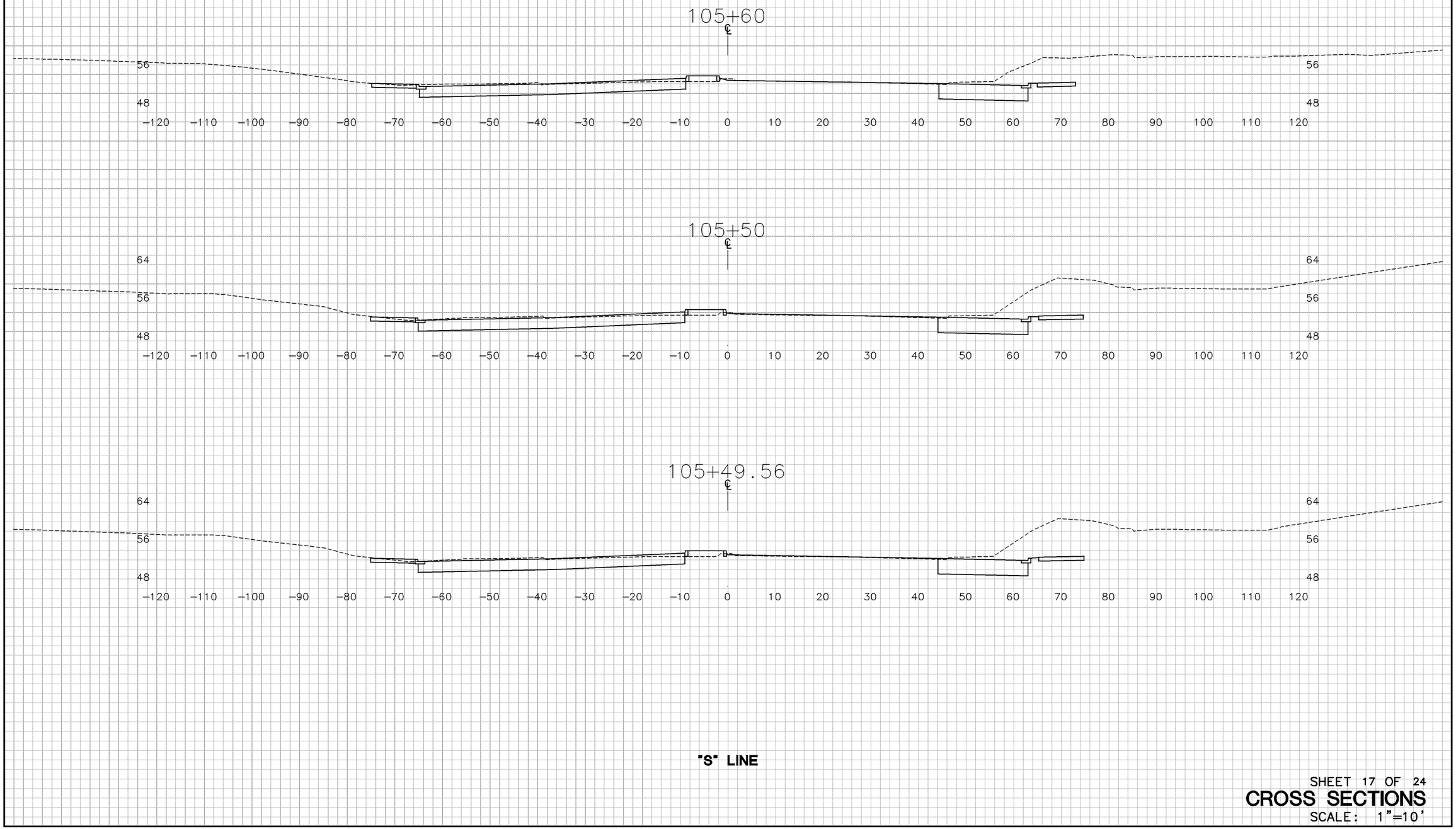


"S" LINE

SHEET 17 OF 24

# CROSS SECTIONS

SCALE: 1"=10'

| DIST | COUNTY | ROUTE | POST MILE TOTAL PROJECT |
|---|---|---|---|
| 04 | CC | 4 | 25.6/26.6 |

PLOTTED BY
CHECKED BY
INKED BY
SURVEYED BY

GROUND AC DATE 5/28/10
DATE
DATE
DATE

PLOTTED BY
CHECKED BY
PLANIMETERED BY
FIELD BOOK NO

TEMPLATE AC
DATE 5/28/10
DATE
DATE
DATE

DESIGN STUDY ONLY

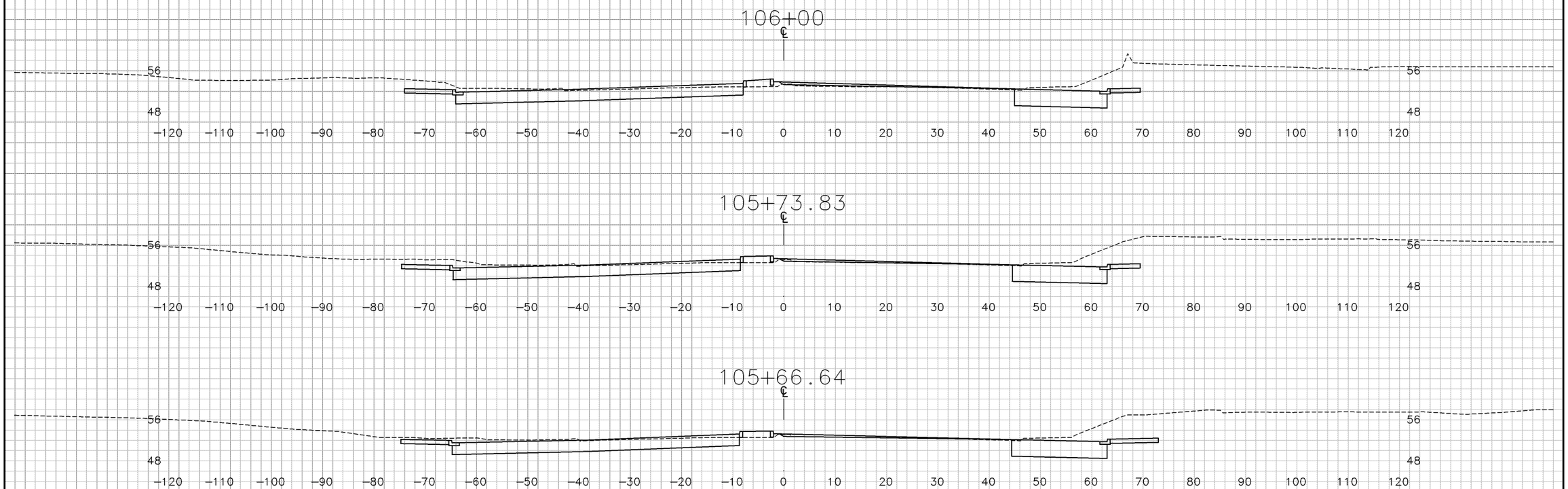


"S" LINE

SHEET 18 OF 24

# CROSS SECTIONS

SCALE: 1"=10'

| DIST | COUNTY | ROUTE | POST MILE TOTAL PROJECT |
|---|---|---|---|
| 04 | CC | 4 | 25.6/26.6 |

PLOTTED BY
CHECKED BY
INKED BY
SURVEYED BY

GROUND AC
DATE
DATE
DATE
DATE

5/28/10

PLOTTED BY
CHECKED BY
PLANIMETERED BY
FIELD BOOK NO

TEMPLATE AC
DATE
DATE
DATE
DATE

5/28/10

DESIGN STUDY ONLY

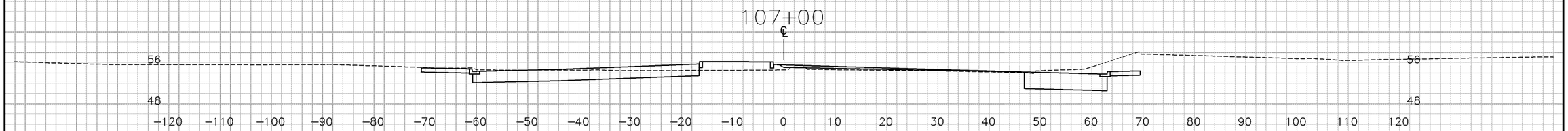


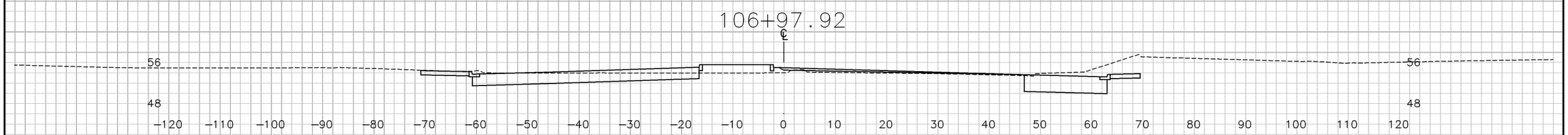


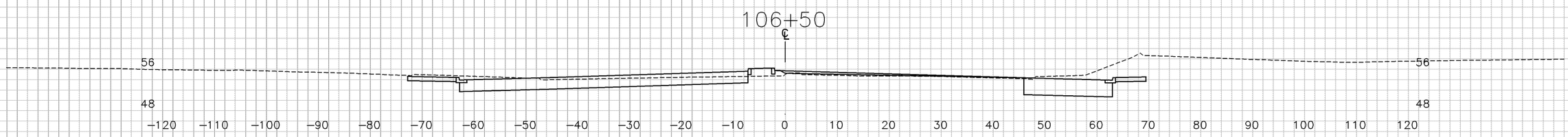


**"S" LINE**

SHEET 19 OF 24

# CROSS SECTIONS

SCALE: 1"=10'

PLOTTED BY
CHECKED BY
INKED BY
SURVEYED BY

GROUND AC DATE 5/28/10
DATE
DATE
DATE

PLOTTED BY
CHECKED BY
PLANIMETERED BY
FIELD BOOK NO

TEMPLATE AC DATE 5/28/10
DATE
DATE
DATE

| DIST | COUNTY | ROUTE | POST MILE TOTAL PROJECT |
|---|---|---|---|
| 04 | CC | 4 | 25.6/26.6 |

DESIGN STUDY ONLY

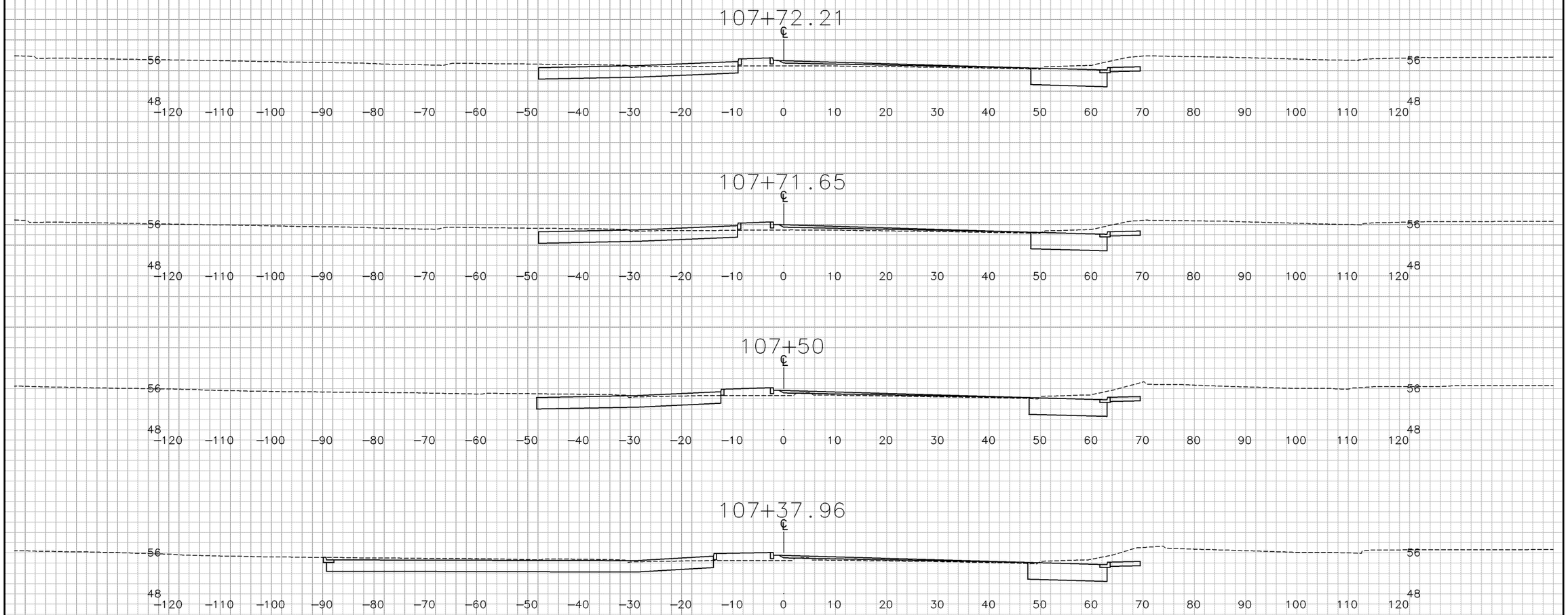


"S" LINE

SHEET 20 OF 24

# CROSS SECTIONS

SCALE: 1"=10'

| DIST | COUNTY | ROUTE | POST MILE TOTAL PROJECT |
|---|---|---|---|
| 04 | CC | 4 | 25.6/26.6 |

PLOTTED BY ____ DATE 5/28/10
CHECKED BY ____ DATE ____
INKED BY ____ DATE ____
SURVEYED BY ____ DATE ____

GROUND AC ____ DATE 5/28/10
____ DATE ____
____ DATE ____
____ DATE ____

PLOTTED BY ____
CHECKED BY ____
PLANIMETERED BY ____
FIELD BOOK NO ____

TEMPLATE AC ____ DATE 5/28/10
____ DATE ____
____ DATE ____
____ DATE ____

DESIGN STUDY ONLY

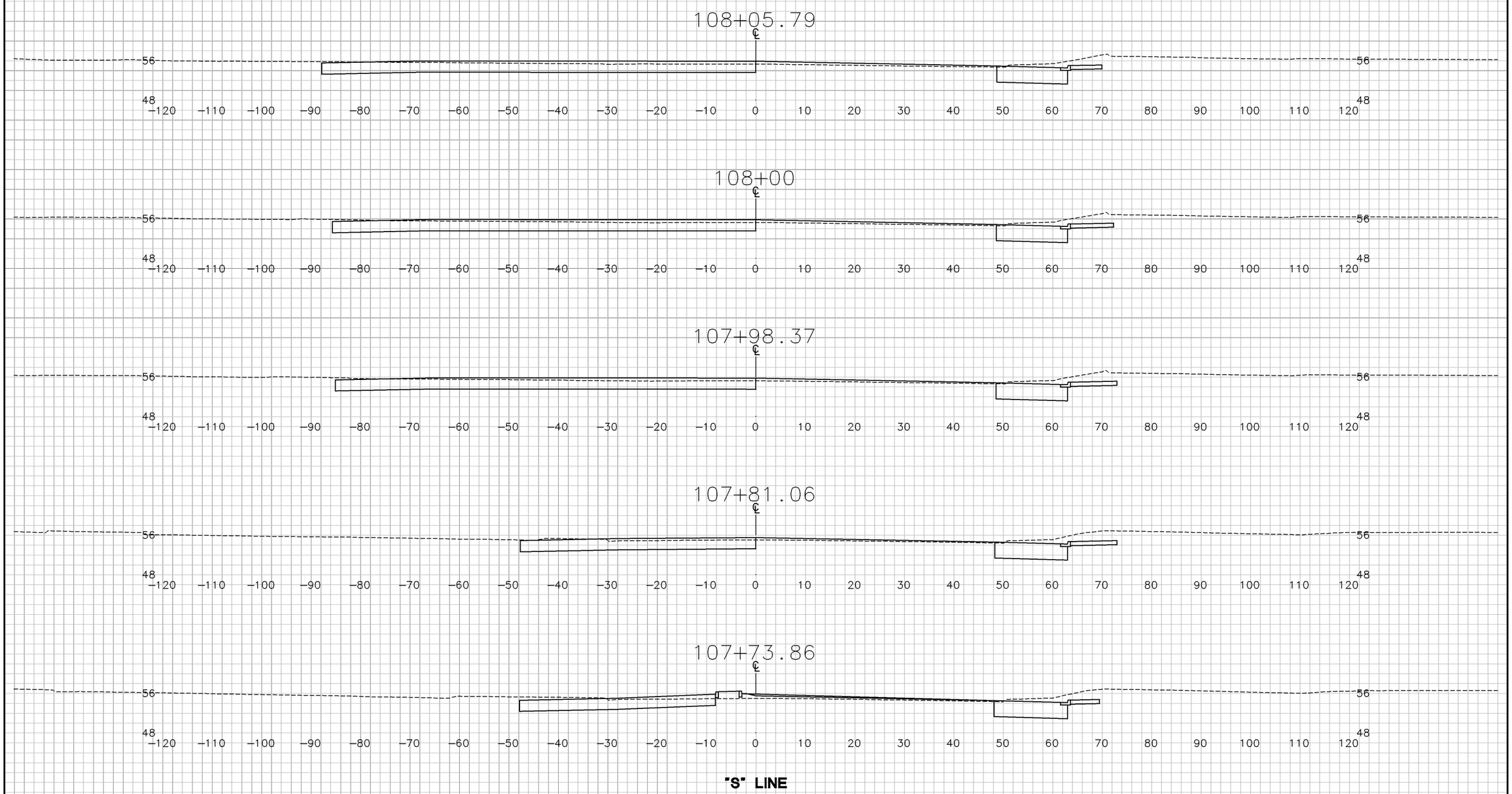


"S" LINE

SHEET 21 OF 24

# CROSS SECTIONS

SCALE: 1"=10'

| DIST | COUNTY | ROUTE | POST MILE TOTAL PROJECT |
|---|---|---|---|
| 04 | CC | 4 | 25.6/26.6 |

PLOTTED BY
CHECKED BY
INKED BY
SURVEYED BY

GROUND AC DATE 5/28/10
DATE
DATE
DATE

PLOTTED BY
CHECKED BY
PLANIMETERED BY
FIELD BOOK NO

TEMPLATE AC DATE 5/28/10
DATE
DATE
DATE

DESIGN STUDY ONLY

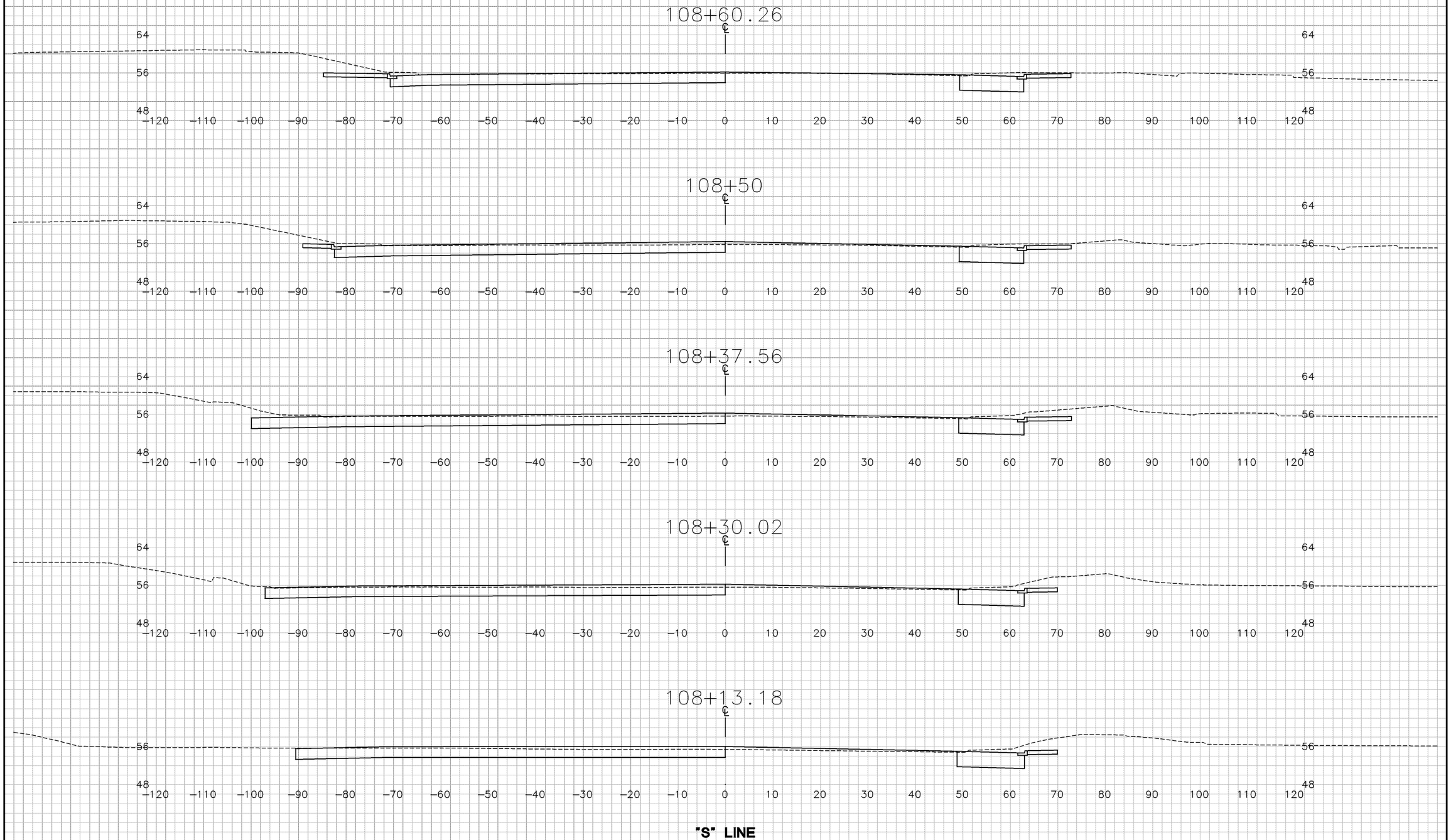


"S" LINE

SHEET 22 OF 24

# CROSS SECTIONS

SCALE: 1"=10'

| DIST | COUNTY | ROUTE | POST MILE TOTAL PROJECT |
|---|---|---|---|
| 04 | CC | 4 | 25.6/26.6 |

TEMPLATE AC
DATE 5/28/10
DATE
DATE
DATE

PLOTTED BY
CHECKED BY
PLANIMETERED BY
FIELD BOOK NO

GROUND AC
DATE 5/28/10
DATE
DATE
DATE

PLOTTED BY
CHECKED BY
INKED BY
SURVEYED BY

DESIGN STUDY ONLY

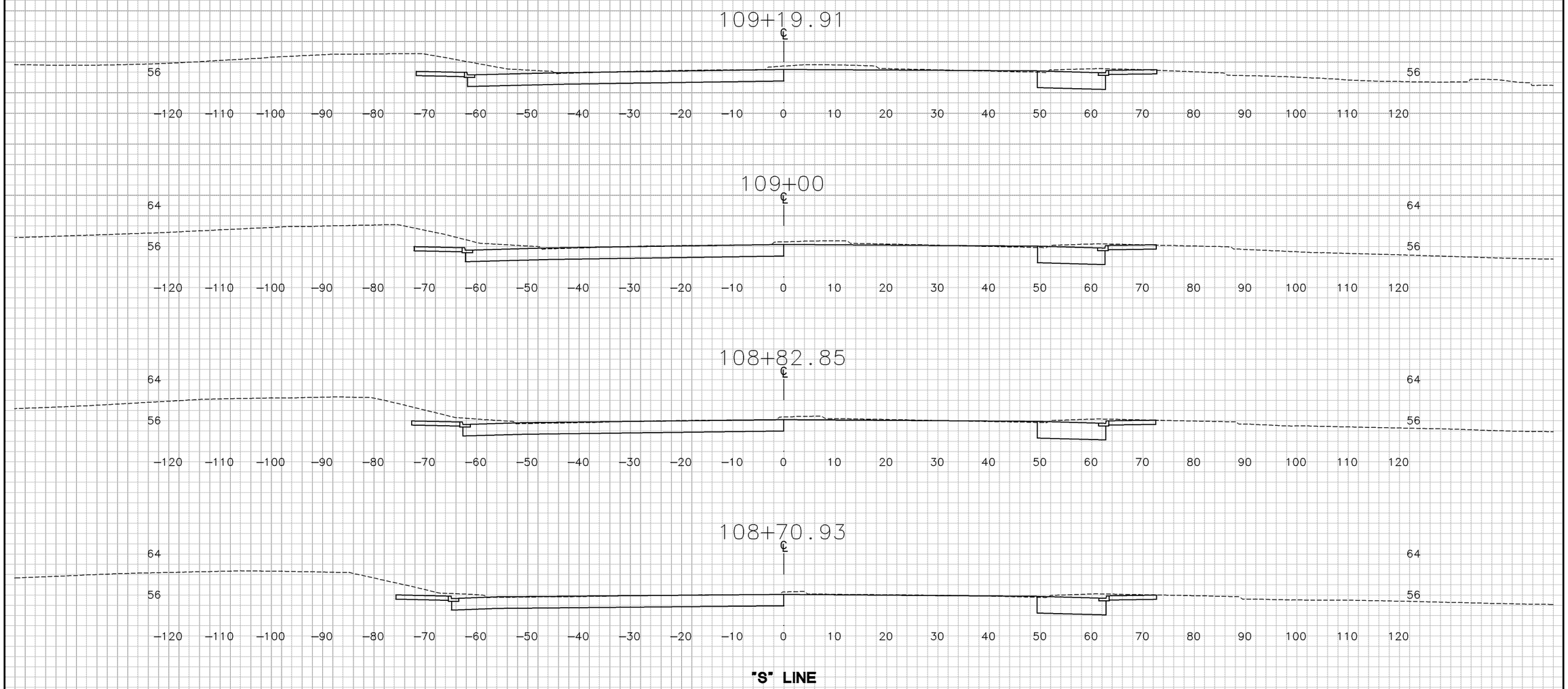


"S" LINE

SHEET 23 OF 24

# CROSS SECTIONS

SCALE: 1"=10'

| DIST | COUNTY | ROUTE | POST MILE TOTAL PROJECT |
|---|---|---|---|
| 04 | CC | 4 | 25.6/26.6 |

PLOTTED BY
CHECKED BY
INKED BY
SURVEYED BY

GROUND AC DATE 5/28/10
DATE
DATE
DATE

PLOTTED BY
CHECKED BY
PLANIMETERED BY
FIELD BOOK NO

TEMPLATE AC DATE 5/28/10
DATE
DATE
DATE

DESIGN STUDY ONLY

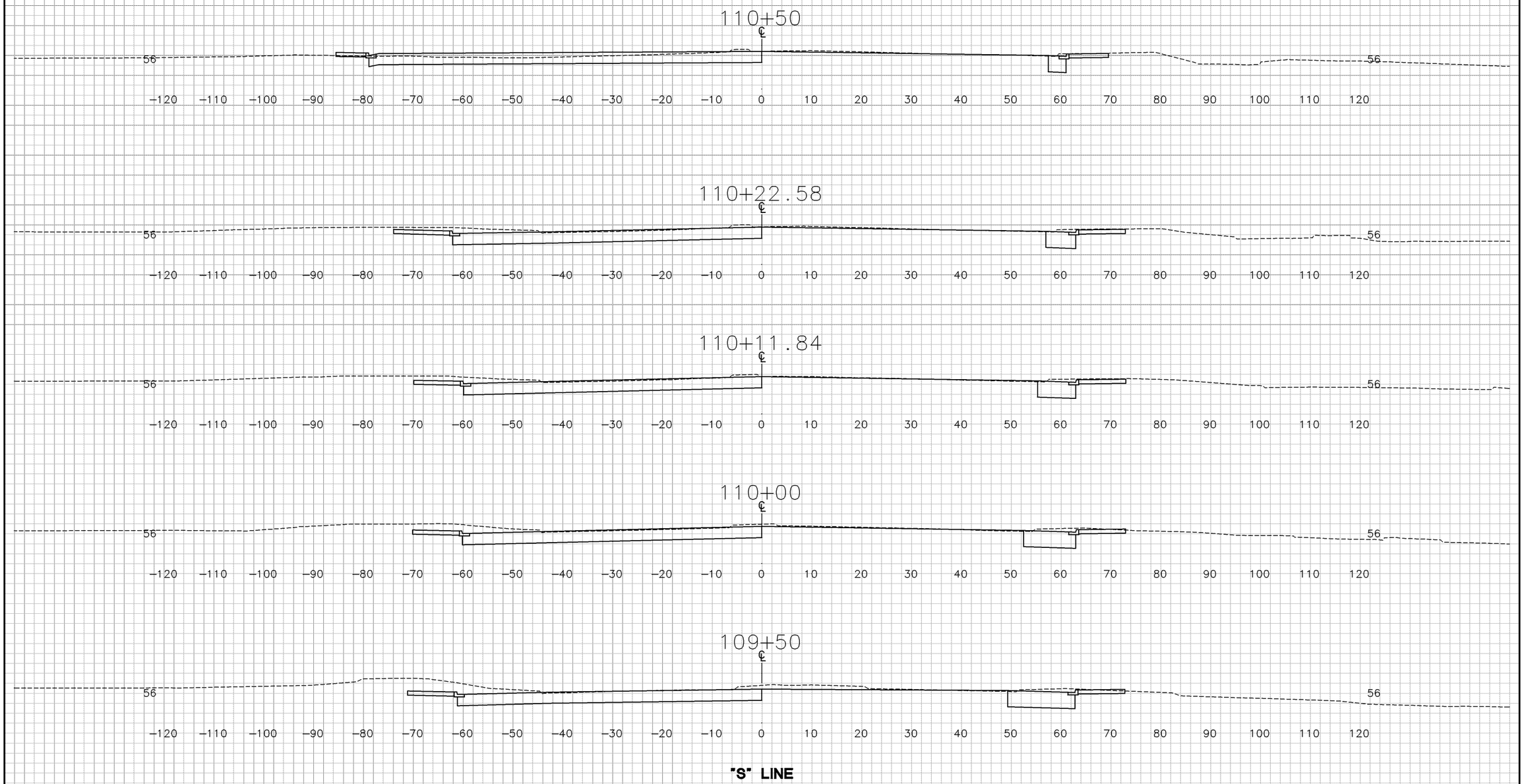


"S" LINE

SHEET 24 OF 24

# CROSS SECTIONS

SCALE: 1"=10'

| DIST | COUNTY | ROUTE | POST MILE TOTAL PROJECT |
|---|---|---|---|
| 04 | CC | 4 | 25.6/26.6 |

GROUND AC DATE 5/28/10
PLOTTED BY
CHECKED BY
INKED BY
SURVEYED BY

TEMPLATE AC DATE 5/28/10
PLOTTED BY
CHECKED BY
PLANIMETERED BY
FIELD BOOK NO