DESIGN STUDY ONLY

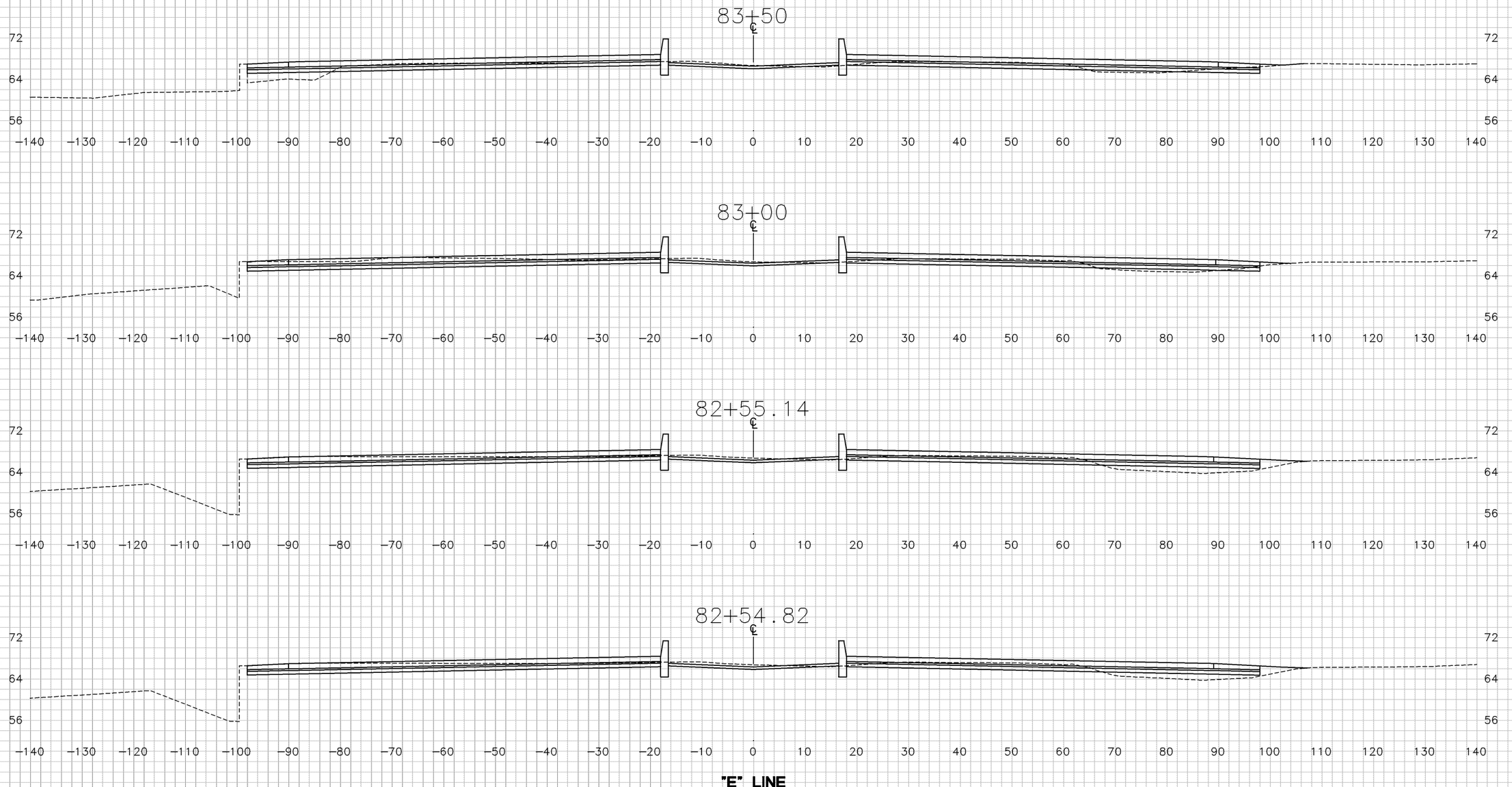

"E" LINE

DATE 5/28/10
DATE
DATE
DATE

TEMPLATE
AC

PLOTTED BY
CHECKED BY
PLANIMETERED BY
FIELD BOOK NO

GROUND
AC

DATE 5/28/10
DATE
DATE
DATE

PLOTTED BY
CHECKED BY
INKED BY
SURVEYED BY

DIST	COUNTY	ROUTE	POST MILE TOTAL PROJECT
04	CC	4	25.6/26.6

SHEET 1 OF 61

CROSS SECTIONS

SCALE: 1"=10'

DESIGN STUDY ONLY

84+50 ℄

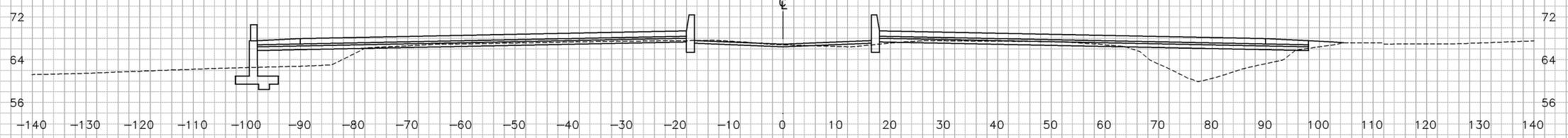

84+00 ℄

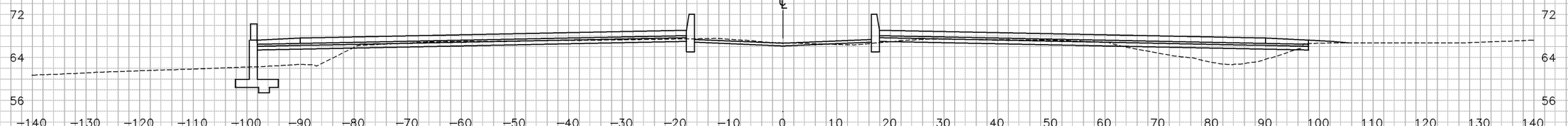

83+67.08 ℄

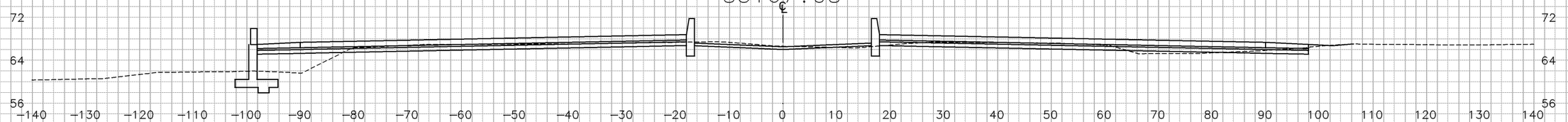

83+60.61 ℄

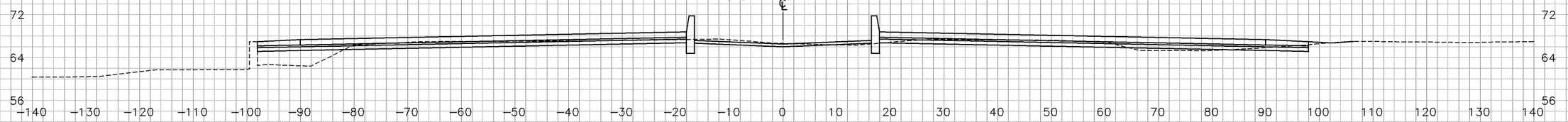

"E" LINE

TEMPLATE
AC

PLOTTED BY
CHECKED BY
PLANIMETERED BY
FIELD BOOK NO

DATE 5/28/10
DATE
DATE
DATE

GROUND
AC

PLOTTED BY
CHECKED BY
INKED BY
SURVEYED BY

DATE 5/28/10
DATE
DATE
DATE

DIST	COUNTY	ROUTE	POST MILE TOTAL PROJECT
04	CC	4	25.6/26.6

CROSS SECTIONS

SCALE: 1"=10'

DESIGN STUDY ONLY

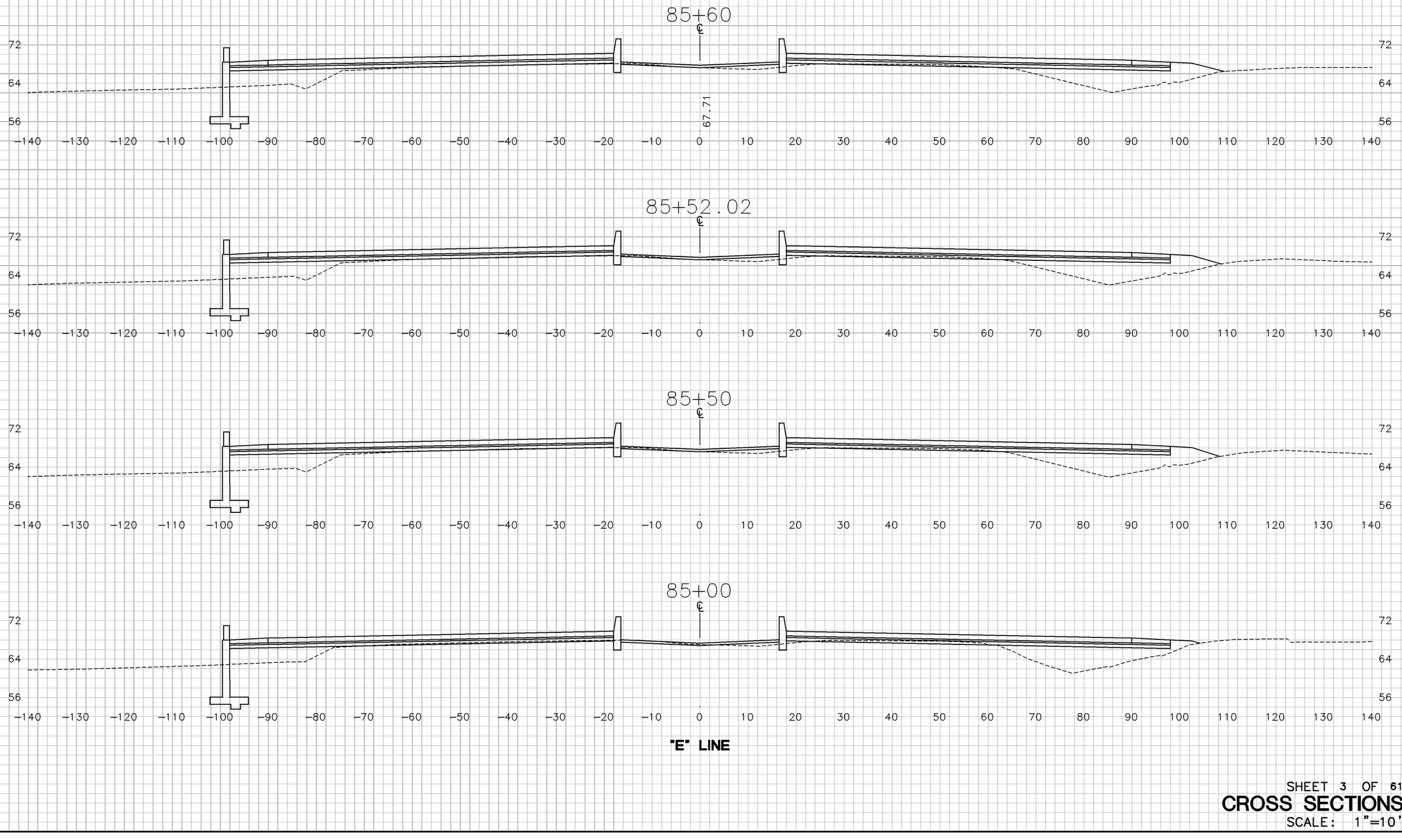

DATE 5/28/10
DATE
DATE
DATE

TEMPLATE AC
PLOTTED BY
CHECKED BY
PLANIMETERED BY
FIELD BOOK NO

GROUND AC
DATE 5/28/10
DATE
DATE
DATE

PLOTTED BY
CHECKED BY
INKED BY
SURVEYED BY

DIST	COUNTY	ROUTE	POST MILE TOTAL PROJECT
04	CC	4	25.6/26.6

SHEET 3 OF 61

CROSS SECTIONS

SCALE: 1"=10'

DESIGN STUDY ONLY

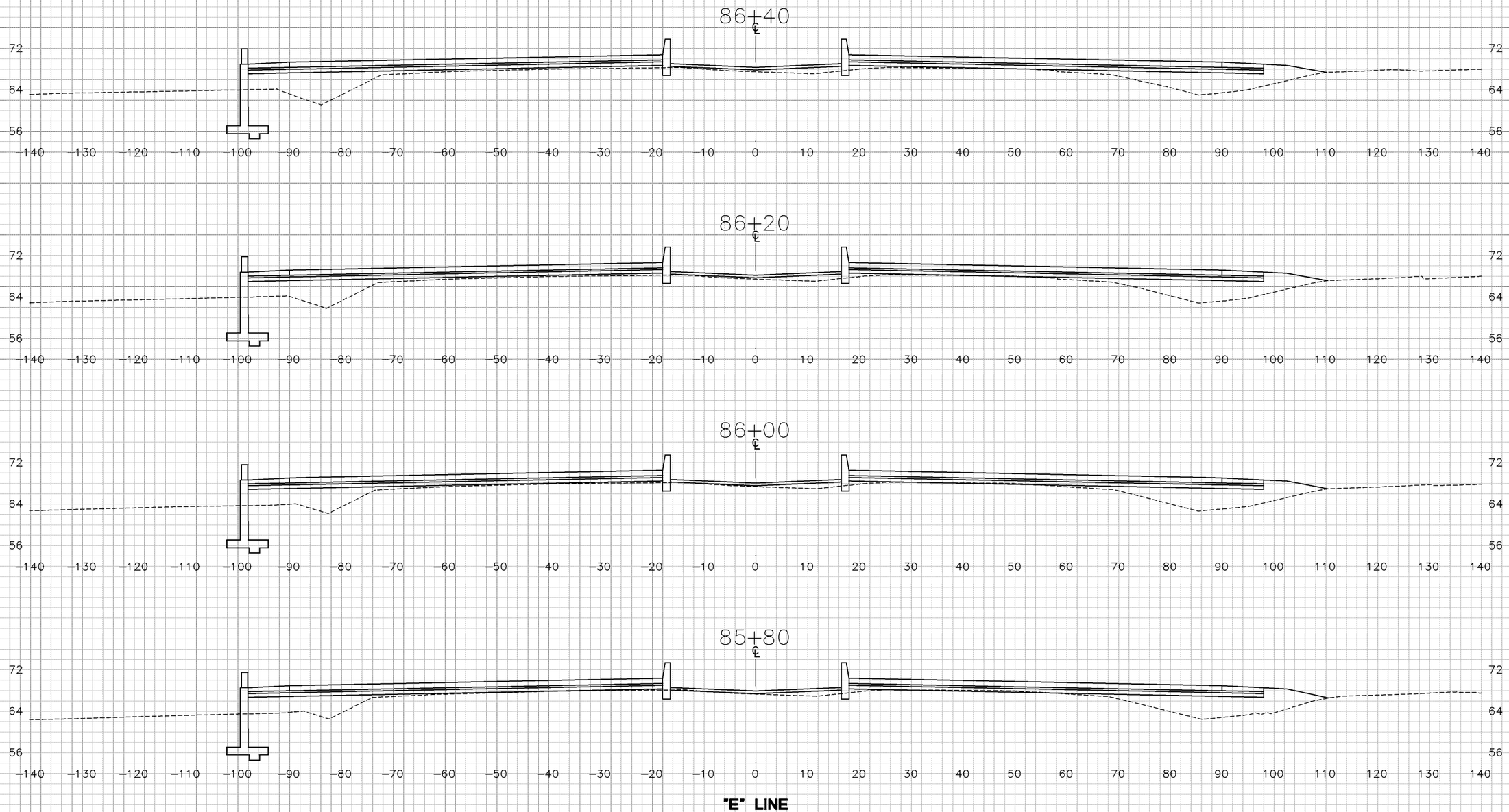

"E" LINE

DATE 5/28/10
DATE
DATE
DATE

TEMPLATE
AC

PLOTTED BY
CHECKED BY
PLANIMETERED BY
FIELD BOOK NO

GROUND
AC

DATE 5/28/10
DATE
DATE
DATE

PLOTTED BY
CHECKED BY
INKED BY
SURVEYED BY

DIST	COUNTY	ROUTE	POST MILE TOTAL PROJECT
04	CC	4	25.6/26.6

SHEET 4 OF 61

CROSS SECTIONS

SCALE: 1"=10'

DESIGN STUDY ONLY

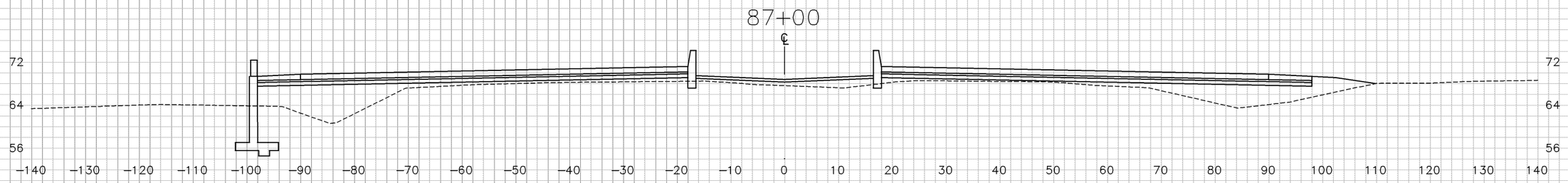

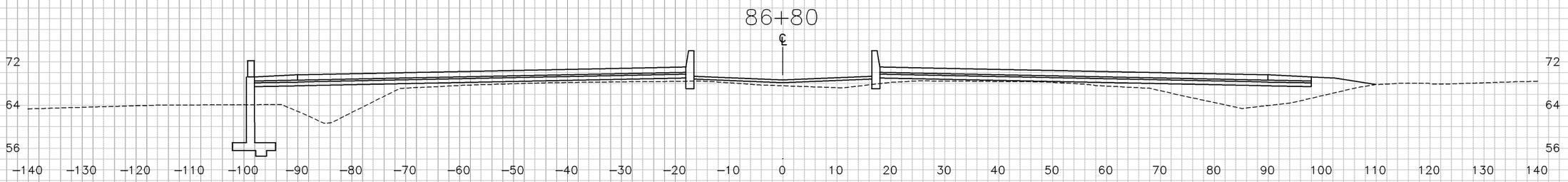

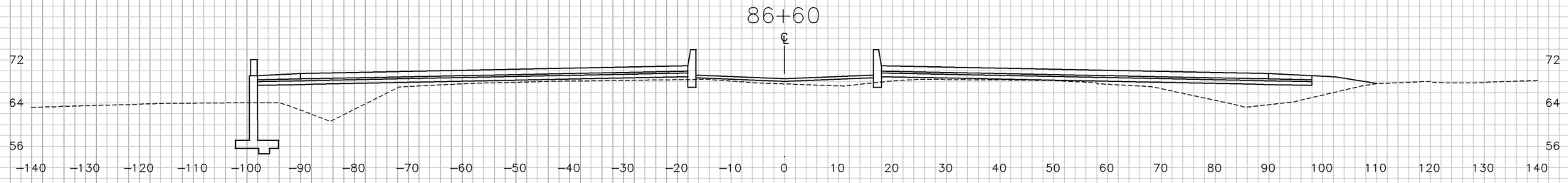

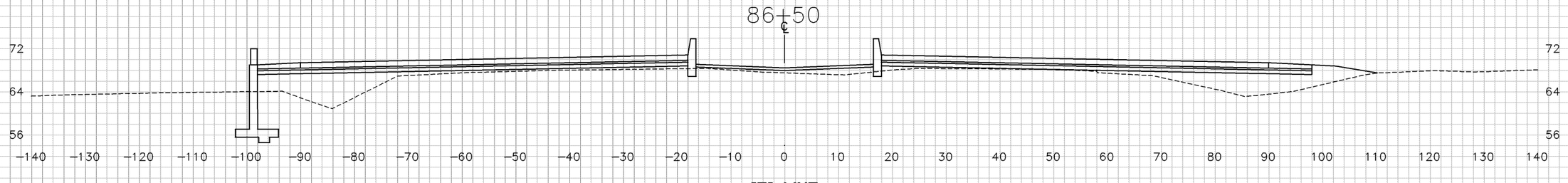

"E" LINE

DATE 5/28/10
DATE
DATE
DATE

TEMPLATE
AC
PLOTTED BY
CHECKED BY
PLANIMETERED BY
FIELD BOOK NO

GROUND
AC
DATE 5/28/10
DATE
DATE
DATE

PLOTTED BY
CHECKED BY
INKED BY
SURVEYED BY

DIST	COUNTY	ROUTE	POST MILE TOTAL PROJECT
04	CC	4	25.6/26.6

SHEET 5 OF 61

CROSS SECTIONS

SCALE: 1"=10'

DESIGN STUDY ONLY

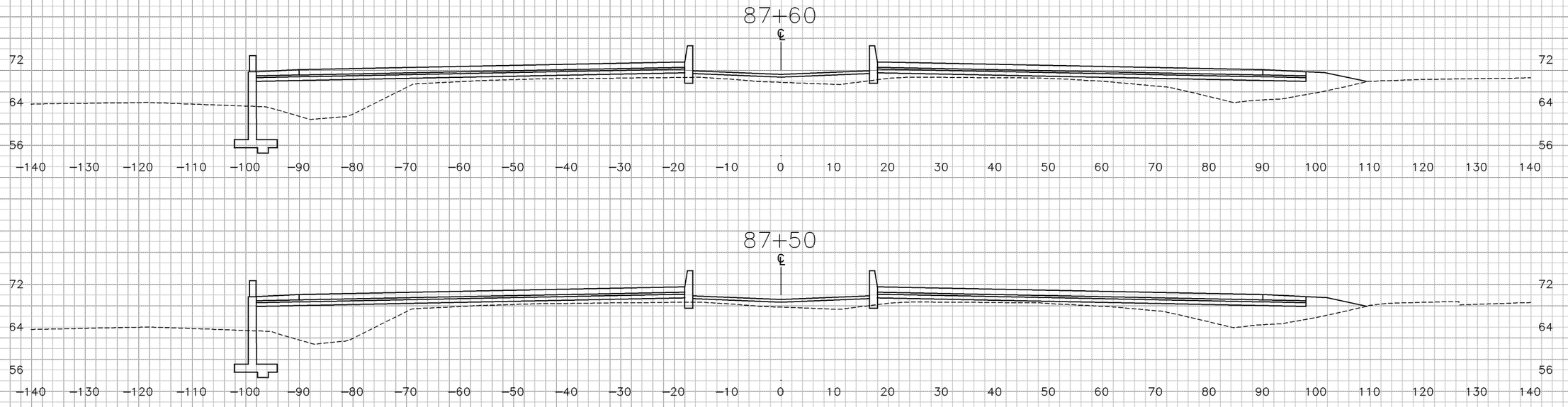

"E" LINE

DATE 5/28/10
DATE
DATE
DATE

TEMPLATE
AC
PLOTTED BY
CHECKED BY
PLANIMETERED BY
FIELD BOOK NO

GROUND
AC
DATE 5/28/10
DATE
DATE
DATE

PLOTTED BY
CHECKED BY
INKED BY
SURVEYED BY

DIST	COUNTY	ROUTE	POST MILE TOTAL PROJECT
04	CC	4	25.6/26.6

SHEET 6 OF 61

CROSS SECTIONS

SCALE: 1"=10'

DESIGN STUDY ONLY

88+35.38 ℄

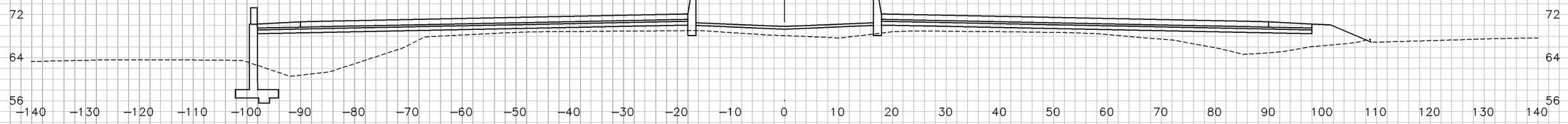

88+20 ℄

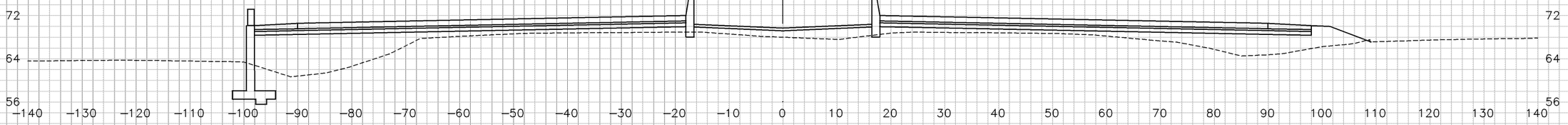

88+00 ℄

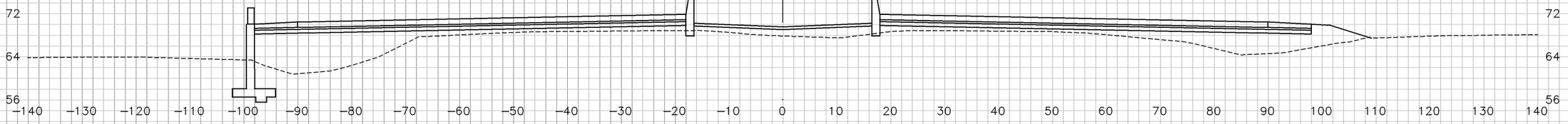

87+80 ℄

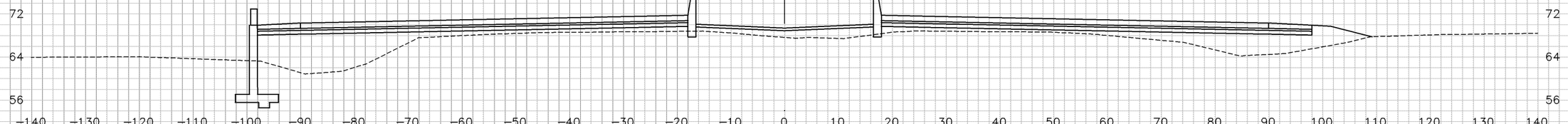

"E" LINE

SHEET 7 OF 61

CROSS SECTIONS

SCALE: 1"=10'

DIST	COUNTY	ROUTE	POST MILE TOTAL PROJECT
04	CC	4	25.6/26.6

DATE 5/28/10
DATE
DATE
DATE

PLOTTED BY
CHECKED BY
PLANIMETERED BY
FIELD BOOK NO

TEMPLATE
AC

GROUND
AC

DATE 5/28/10
DATE
DATE
DATE

PLOTTED BY
CHECKED BY
INKED BY
SURVEYED BY

DESIGN STUDY ONLY

88+60 ℄

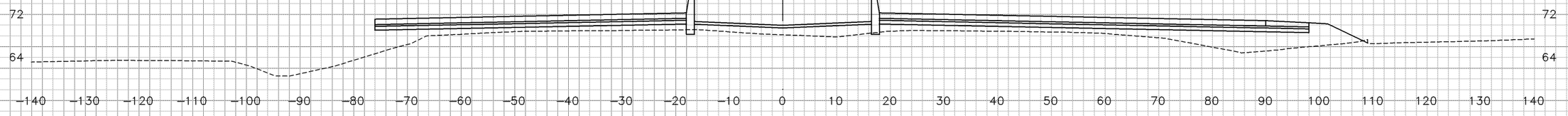

88+52.87 ℄

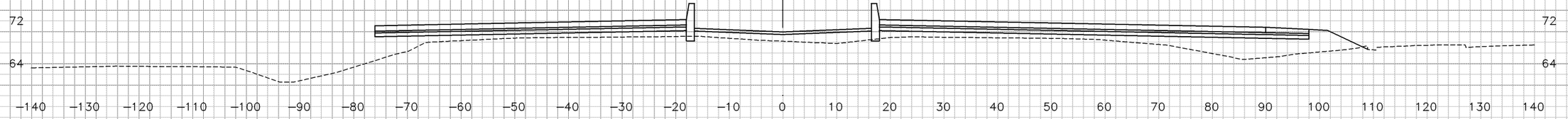

88+50 ℄

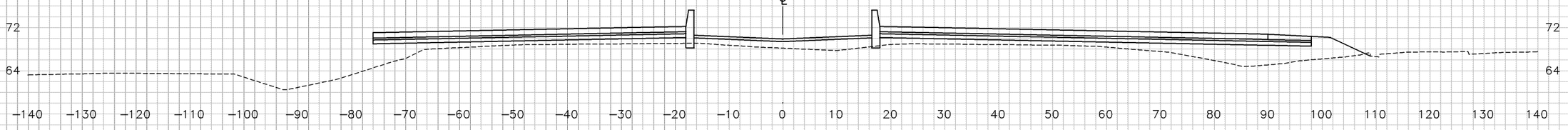

88+40 ℄

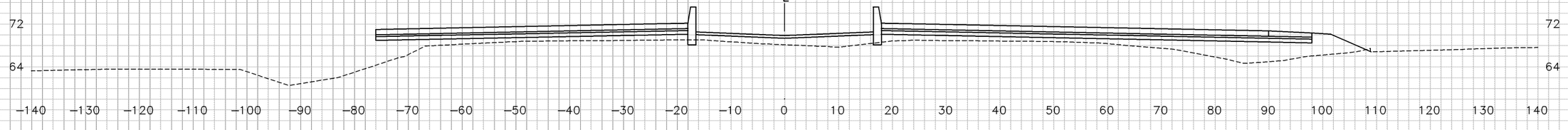

"E" LINE

SHEET 8 OF 61

CROSS SECTIONS

SCALE: 1"=10'

DIST	COUNTY	ROUTE	POST MILE TOTAL PROJECT
04	CC	4	25.6/26.6

TEMPLATE
AC
PLOTTED BY
CHECKED BY
PLANIMETERED BY
FIELD BOOK NO

GROUND
AC DATE 5/28/10
DATE
DATE
DATE
PLOTTED BY
CHECKED BY
INKED BY
SURVEYED BY

DATE 5/28/10
DATE
DATE
DATE

DESIGN STUDY ONLY

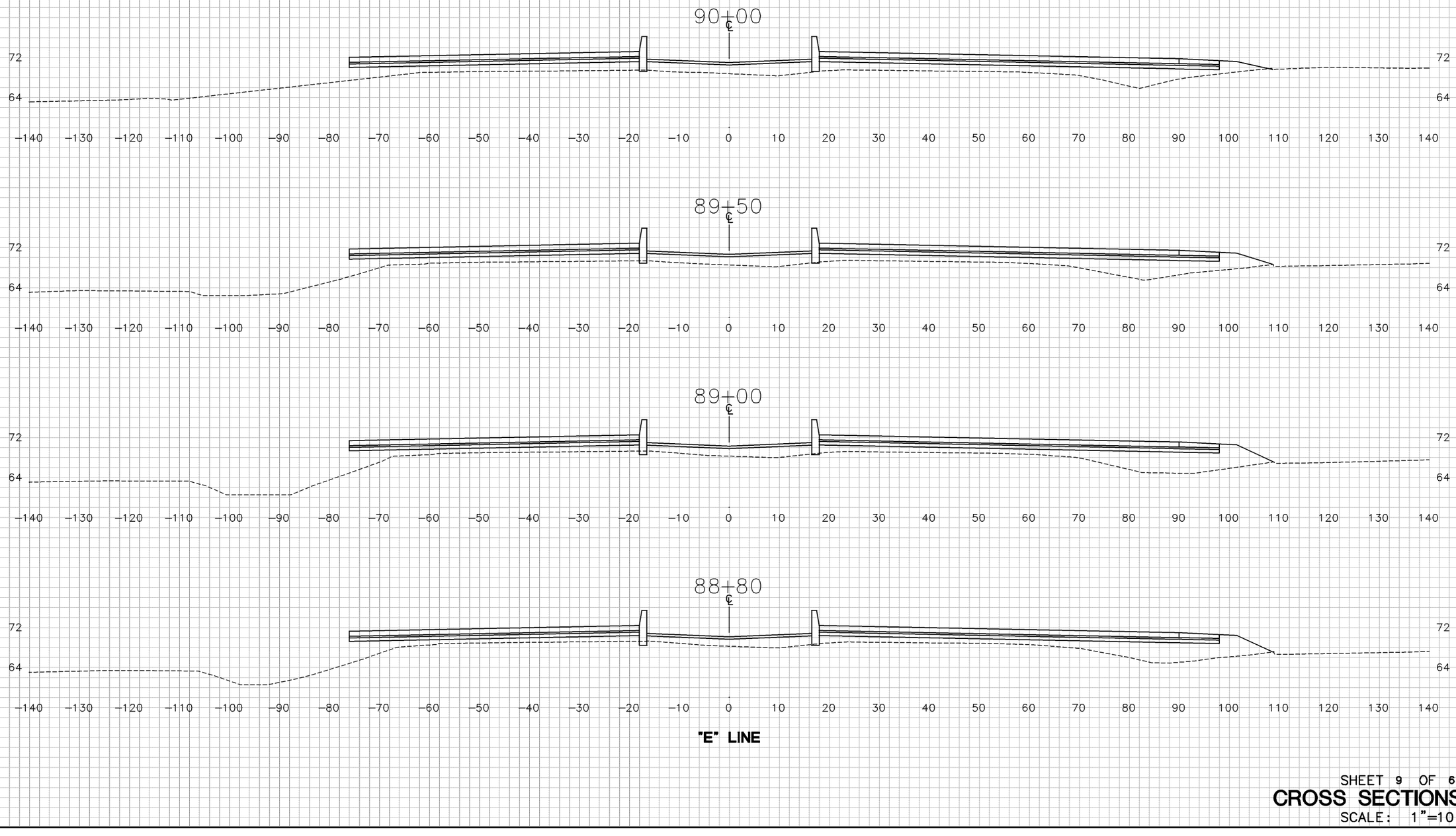

"E" LINE

DATE 5/28/10
DATE
DATE
DATE

TEMPLATE
AC

PLOTTED BY
CHECKED BY
PLANIMETERED BY
FIELD BOOK NO

GROUND
AC

DATE 5/28/10
DATE
DATE
DATE

PLOTTED BY
CHECKED BY
INKED BY
SURVEYED BY

DIST	COUNTY	ROUTE	POST MILE TOTAL PROJECT
04	CC	4	25.6/26.6

SHEET 9 OF 61

CROSS SECTIONS

SCALE: 1"=10'

DESIGN STUDY ONLY

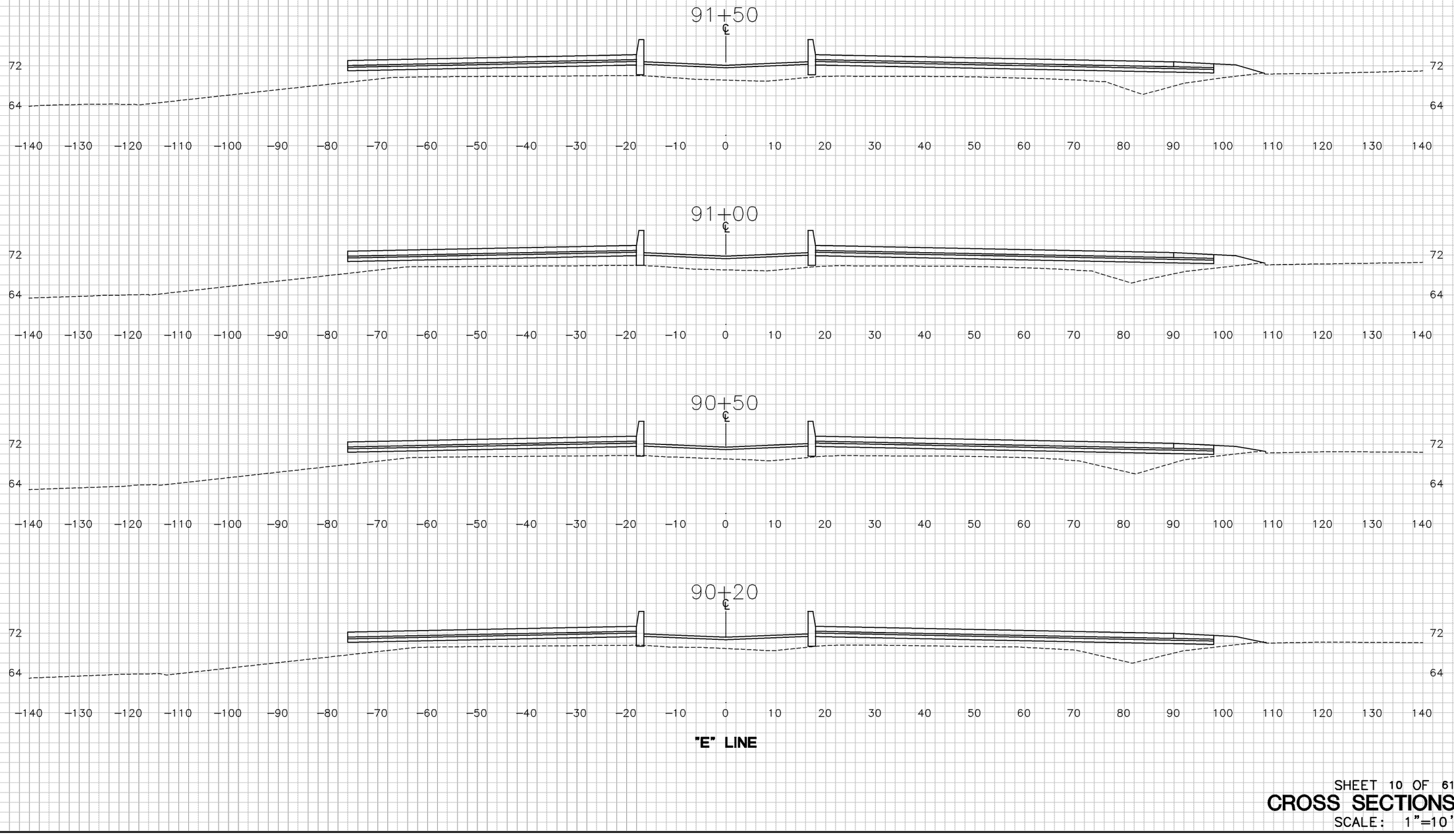

"E" LINE

DATE 5/28/10
DATE
DATE
DATE

TEMPLATE
AC

PLOTTED BY
CHECKED BY
PLANIMETERED BY
FIELD BOOK NO

GROUND
AC

DATE 5/28/10
DATE
DATE
DATE

PLOTTED BY
CHECKED BY
INKED BY
SURVEYED BY

DIST	COUNTY	ROUTE	POST MILE TOTAL PROJECT
04	CC	4	25.6/26.6

SHEET 10 OF 61

CROSS SECTIONS

SCALE: 1"=10'

DESIGN STUDY ONLY

"E" LINE

TEMPLATE
AC

PLOTTED BY
CHECKED BY
PLANIMETERED BY
FIELD BOOK NO

GROUND
AC DATE 5/28/10
DATE
DATE
DATE

PLOTTED BY
CHECKED BY
INKED BY
SURVEYED BY

DATE 5/28/10
DATE
DATE
DATE

DIST	COUNTY	ROUTE	POST MILE TOTAL PROJECT
04	CC	4	25.6/26.6

SHEET 11 OF 61

CROSS SECTIONS

SCALE: 1"=10'

DESIGN STUDY ONLY

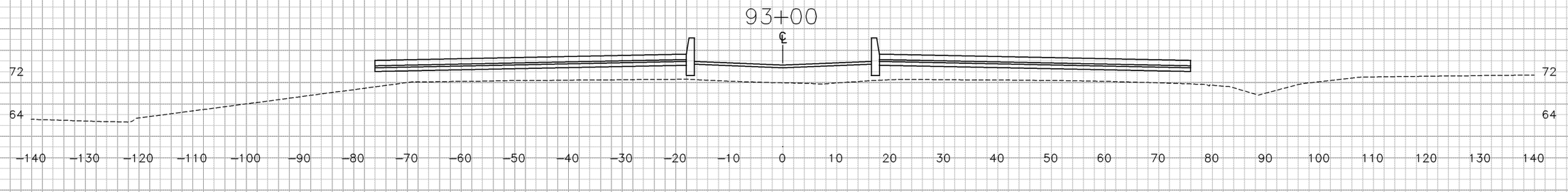

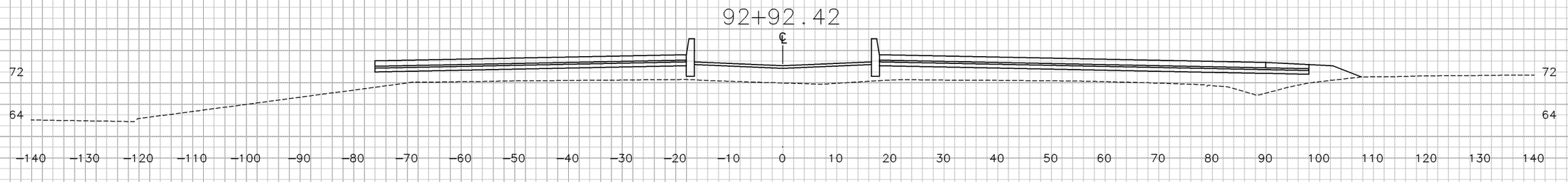

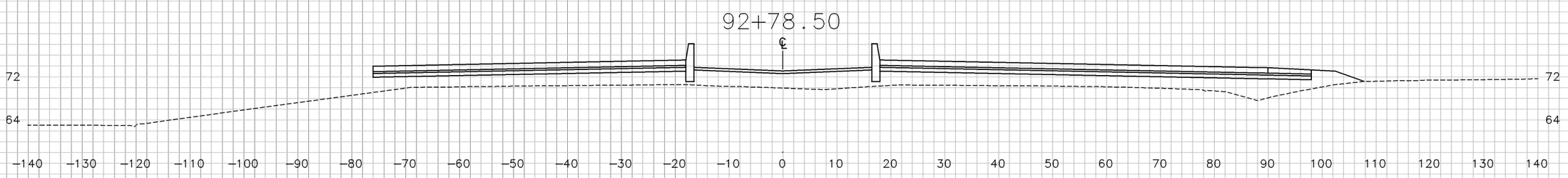

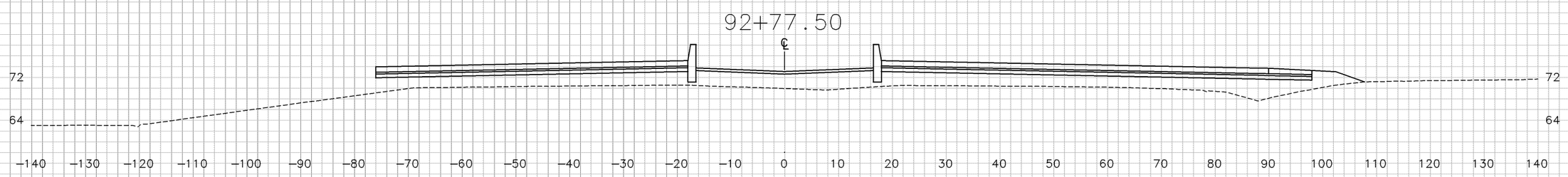

"E" LINE

DATE 5/28/10
DATE
DATE
DATE

TEMPLATE
AC

PLOTTED BY
CHECKED BY
PLANIMETERED BY
FIELD BOOK NO

GROUND
AC

DATE 5/28/10
DATE
DATE
DATE

PLOTTED BY
CHECKED BY
INKED BY
SURVEYED BY

DIST	COUNTY	ROUTE	POST MILE TOTAL PROJECT
04	CC	4	25.6/26.6

SHEET 12 OF 61

CROSS SECTIONS

SCALE: 1"=10'

DESIGN STUDY ONLY

94+23.63 ℄

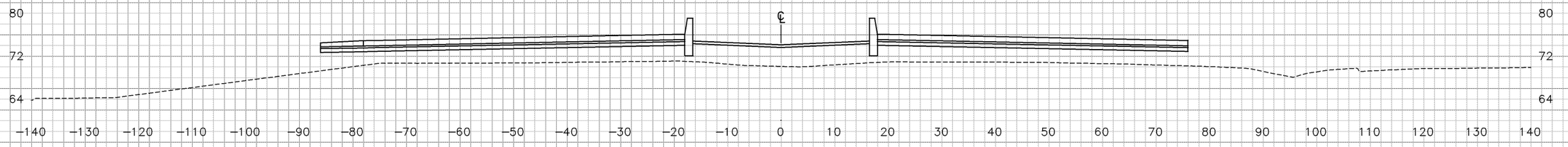

94+00 ℄

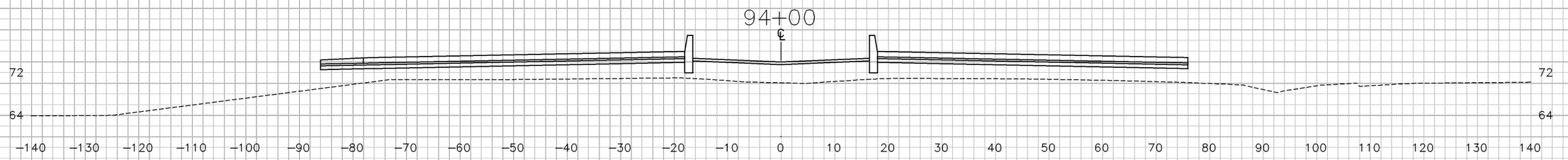

93+77.10 ℄

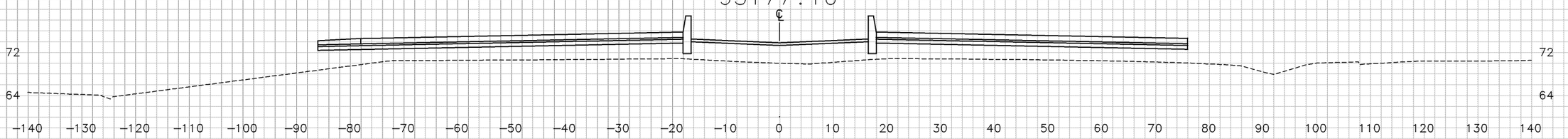

93+50 ℄

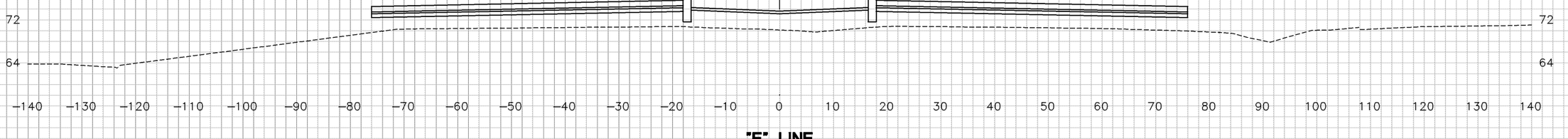

"E" LINE

DATE 5/28/10
DATE
DATE
DATE

TEMPLATE
AC

PLOTTED BY
CHECKED BY
PLANIMETERED BY
FIELD BOOK NO

GROUND
AC

DATE 5/28/10
DATE
DATE
DATE

PLOTTED BY
CHECKED BY
INKED BY
SURVEYED BY

DIST	COUNTY	ROUTE	POST MILE TOTAL PROJECT
04	CC	4	25.6/26.6

SHEET 13 OF 61

CROSS SECTIONS

SCALE: 1"=10'

DESIGN STUDY ONLY



"E" LINE

SHEET 14 OF 61

CROSS SECTIONS

SCALE: 1"=10'

DIST	COUNTY	ROUTE	POST MILE TOTAL PROJECT
04	CC	4	25.6/26.6

TEMPLATE
AC
PLOTTED BY
CHECKED BY
PLANIMETERED BY
FIELD BOOK NO

GROUND
AC
PLOTTED BY
CHECKED BY
INKED BY
SURVEYED BY

DATE 5/28/10
DATE
DATE
DATE
DATE 5/28/10
DATE
DATE
DATE

DESIGN STUDY ONLY

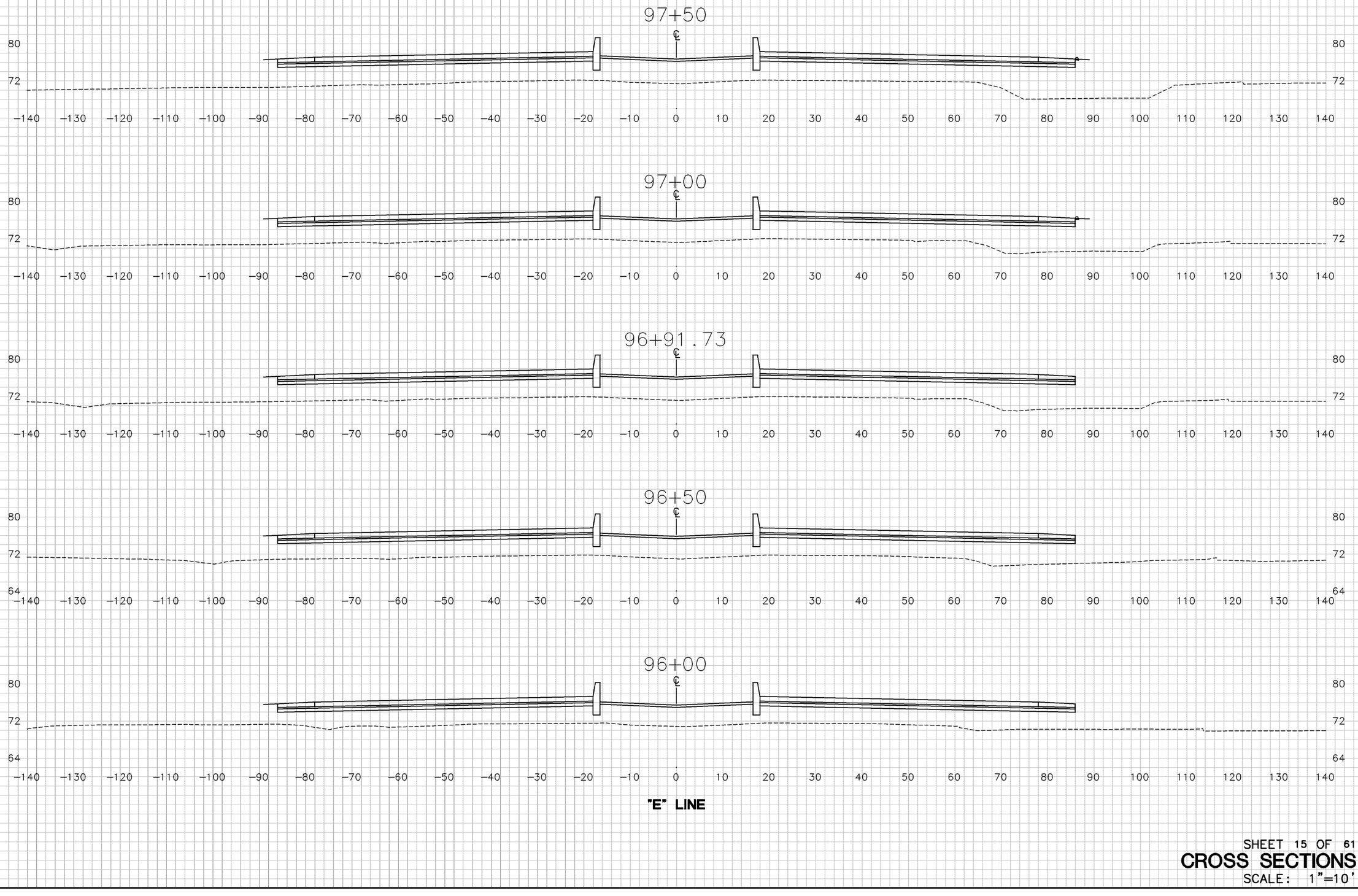

"E" LINE

TEMPLATE AC

PLOTTED BY
CHECKED BY
PLANIMETERED BY
FIELD BOOK NO

DATE 5/28/10
DATE
DATE
DATE

GROUND AC

DATE 5/28/10
DATE
DATE
DATE

PLOTTED BY
CHECKED BY
INKED BY
SURVEYED BY

DIST	COUNTY	ROUTE	POST MILE TOTAL PROJECT
04	CC	4	25.6/26.6

SHEET 15 OF 61

CROSS SECTIONS

SCALE: 1"=10'

DESIGN STUDY ONLY

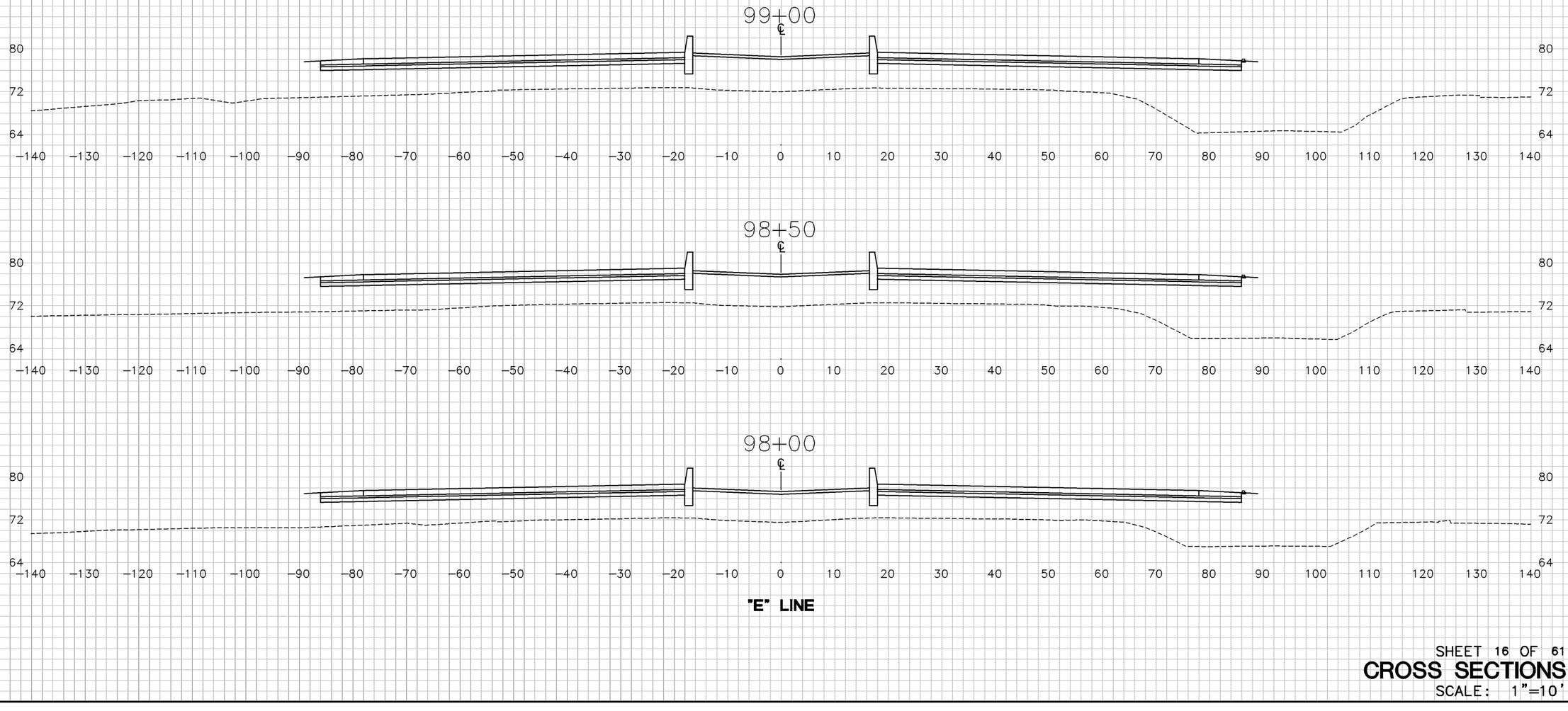

"E" LINE

SHEET 16 OF 61

CROSS SECTIONS

SCALE: 1"=10'

DIST	COUNTY	ROUTE	POST MILE TOTAL PROJECT
04	CC	4	25.6/26.6

TEMPLATE
AC

PLOTTED BY
CHECKED BY
PLANIMETERED BY
FIELD BOOK NO

GROUND
AC

DATE 5/28/10
DATE
DATE
DATE

PLOTTED BY
CHECKED BY
INKED BY
SURVEYED BY

DESIGN STUDY ONLY

100+36.79 ℄

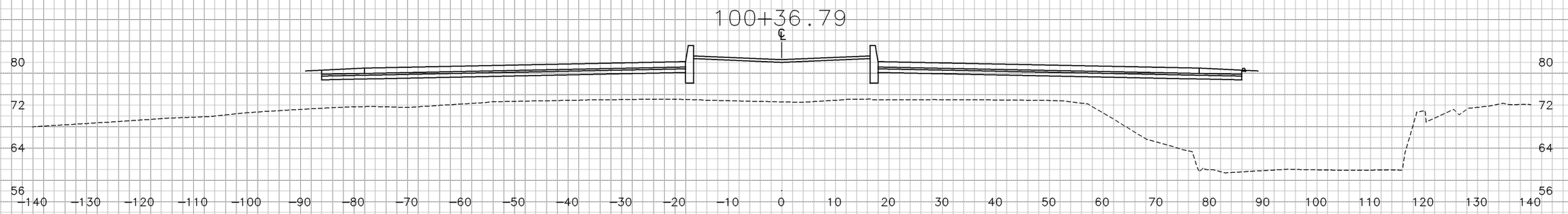

100+00 ℄

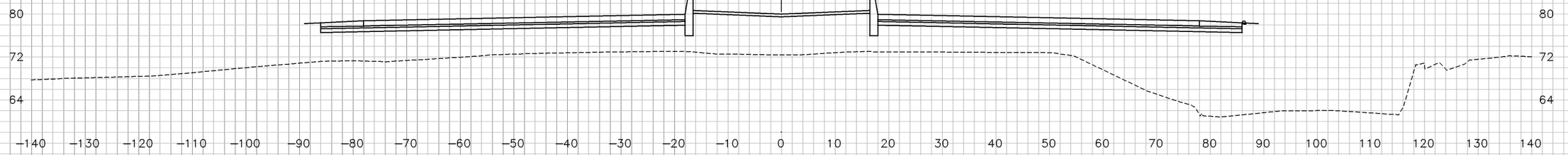

99+50 ℄

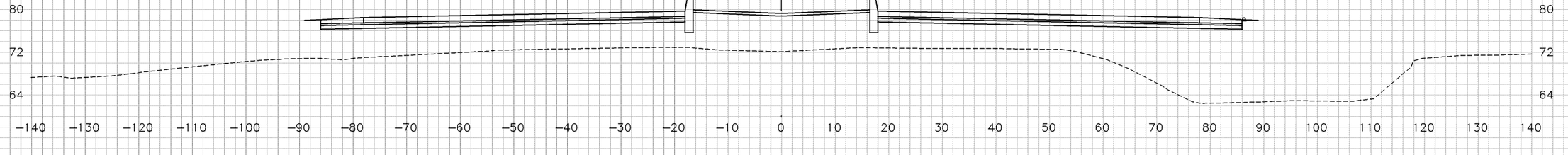

"E" LINE

SHEET 17 OF 61

CROSS SECTIONS

SCALE: 1"=10'

DIST	COUNTY	ROUTE	POST MILE TOTAL PROJECT
04	CC	4	25.6/26.6

PLOTTED BY
CHECKED BY
INKED BY
SURVEYED BY

GROUND AC DATE 5/28/10
DATE
DATE
DATE

PLOTTED BY
CHECKED BY
PLANIMETERED BY
FIELD BOOK NO

TEMPLATE AC DATE 5/28/10
DATE
DATE
DATE

DESIGN STUDY ONLY

101+50

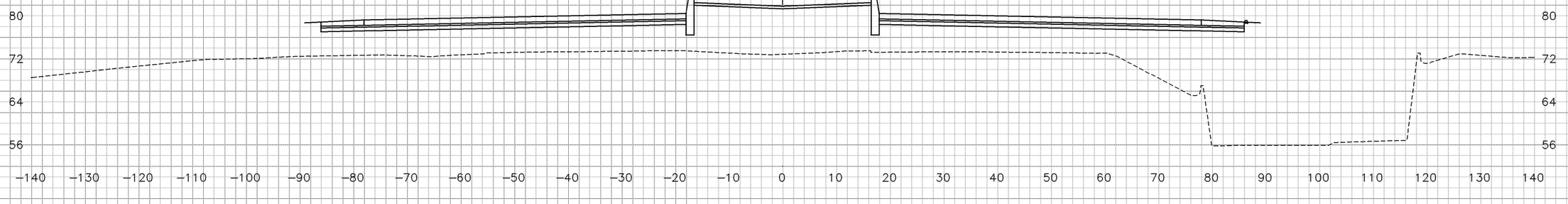

101+00

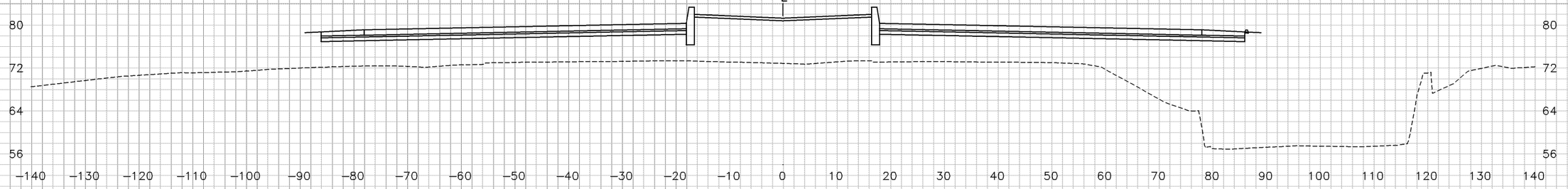

100+50

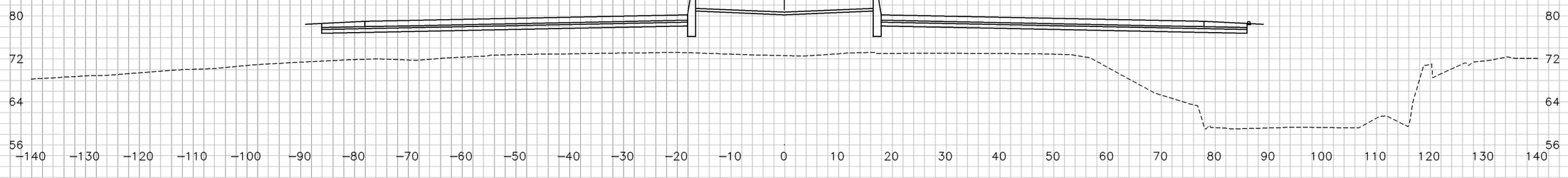

"E" LINE

TEMPLATE AC

PLOTTED BY
CHECKED BY
PLANIMETERED BY
FIELD BOOK NO

DATE 5/28/10
DATE
DATE
DATE

GROUND AC

PLOTTED BY
CHECKED BY
INKED BY
SURVEYED BY

DATE 5/28/10
DATE
DATE
DATE

DIST	COUNTY	ROUTE	POST MILE TOTAL PROJECT
04	CC	4	25.6/26.6

SHEET 18 OF 61

CROSS SECTIONS

SCALE: 1"=10'

DESIGN STUDY ONLY

DATE 5/28/10
DATE
DATE
DATE

TEMPLATE
AC

PLOTTED BY
CHECKED BY
PLANIMETERED BY
FIELD BOOK NO

5/28/10

GROUND
AC

DATE
DATE
DATE
DATE

PLOTTED BY
CHECKED BY
INKED BY
SURVEYED BY

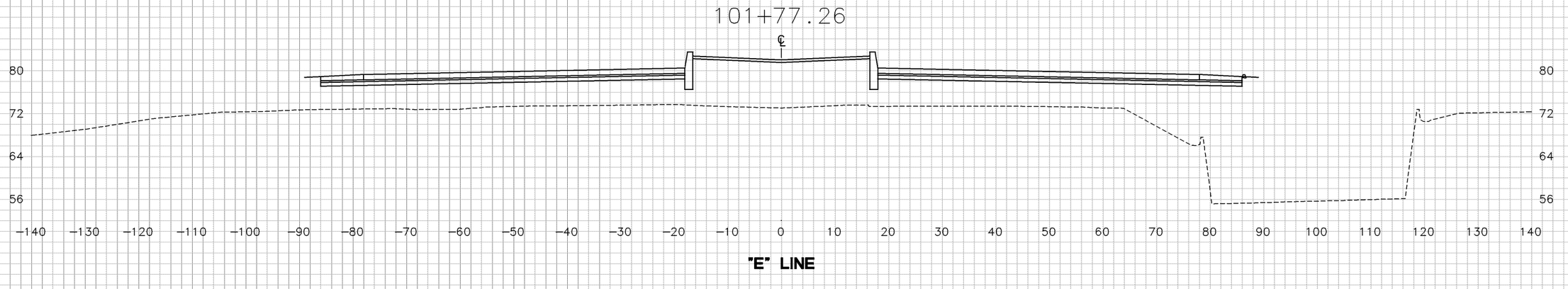

"E" LINE

DIST	COUNTY	ROUTE	POST MILE TOTAL PROJECT
04	CC	4	25.6/26.6

SHEET 19 OF 61

CROSS SECTIONS

SCALE: 1"=10'

DESIGN STUDY ONLY

106+00

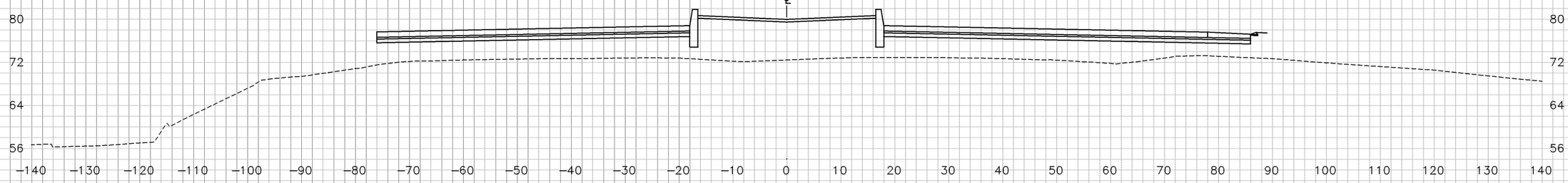

105+50

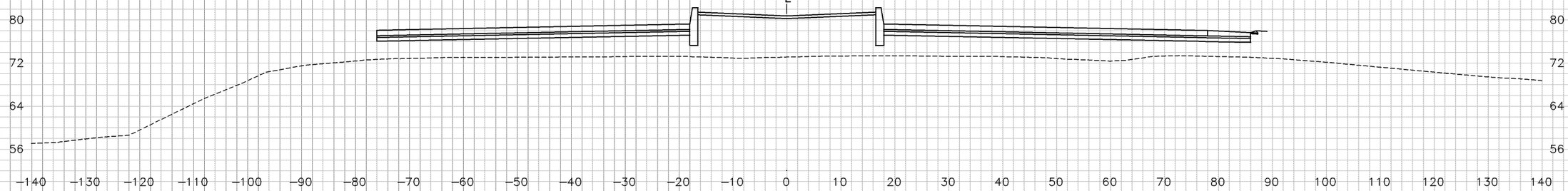

105+39.57

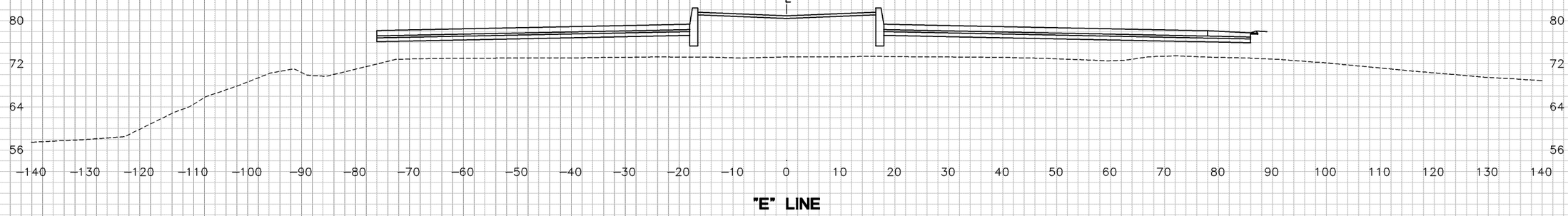

"E" LINE

SHEET 20 OF 61

CROSS SECTIONS

SCALE: 1"=10'

DIST	COUNTY	ROUTE	POST MILE TOTAL PROJECT
04	CC	4	25.6/26.6

TEMPLATE
AC

PLOTTED BY
CHECKED BY
PLANIMETERED BY
FIELD BOOK NO

GROUND
AC

PLOTTED BY
CHECKED BY
INKED BY
SURVEYED BY

DATE 5/28/10
DATE
DATE
DATE

DATE 5/28/10
DATE
DATE
DATE

DESIGN STUDY ONLY

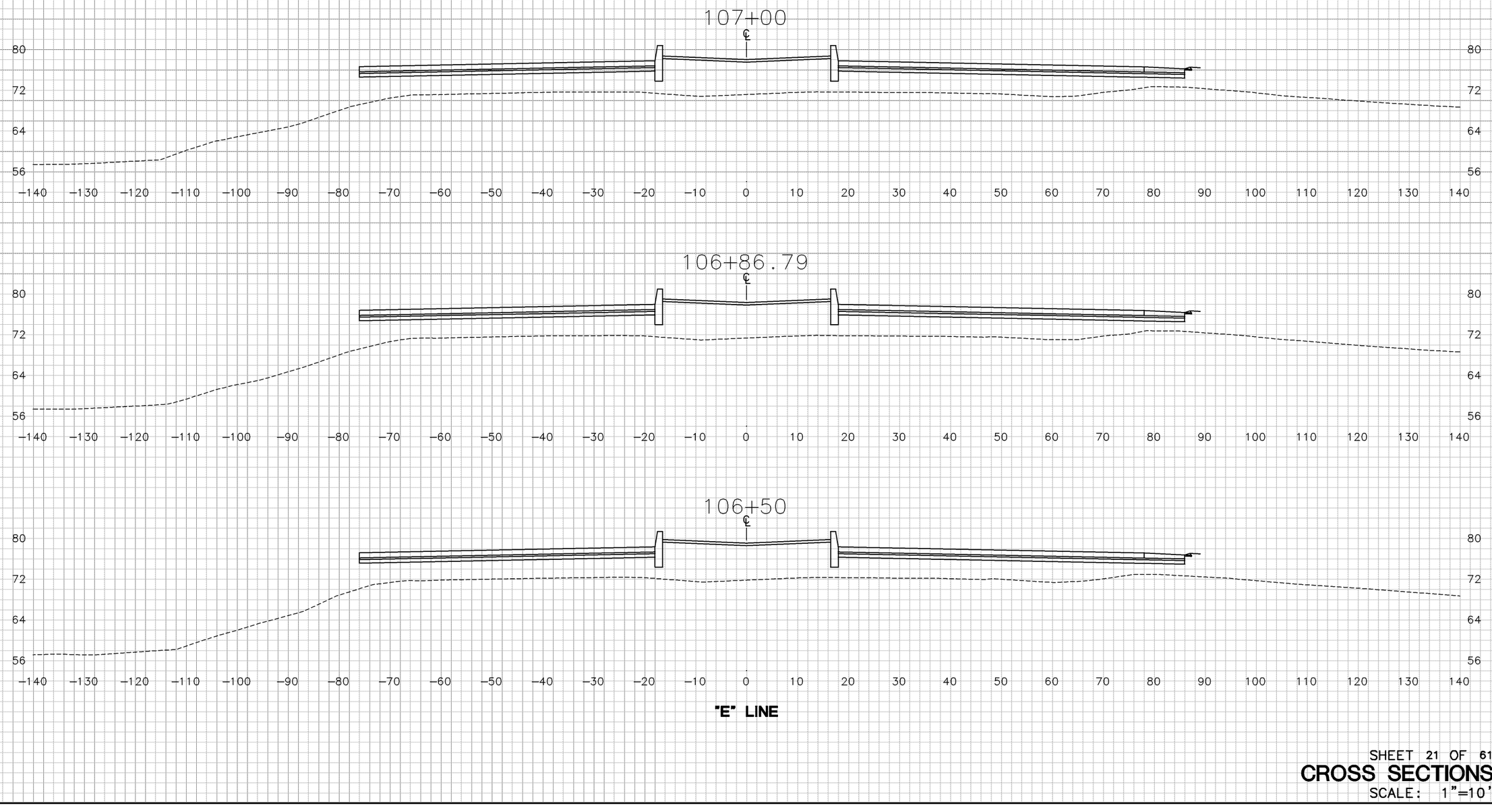

"E" LINE

SHEET 21 OF 61

CROSS SECTIONS

SCALE: 1"=10'

DIST	COUNTY	ROUTE	POST MILE TOTAL PROJECT
04	CC	4	25.6/26.6

PLOTTED BY
CHECKED BY
INKED BY
SURVEYED BY

GROUND AC DATE 5/28/10
DATE
DATE
DATE

PLOTTED BY
CHECKED BY
PLANIMETERED BY
FIELD BOOK NO

TEMPLATE AC DATE 5/28/10
DATE
DATE
DATE

DESIGN STUDY ONLY

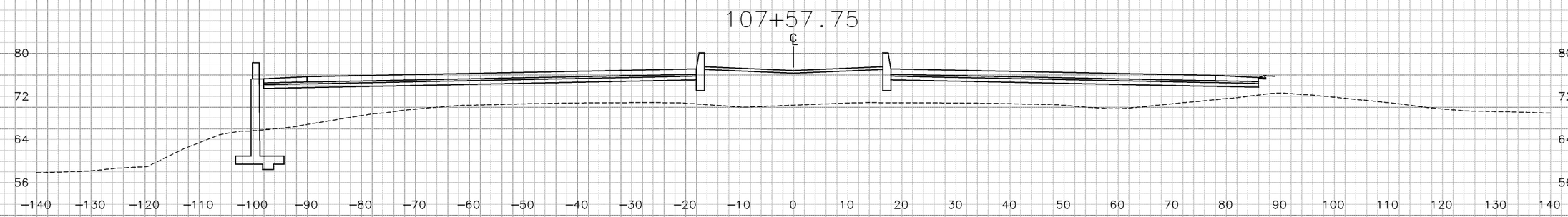

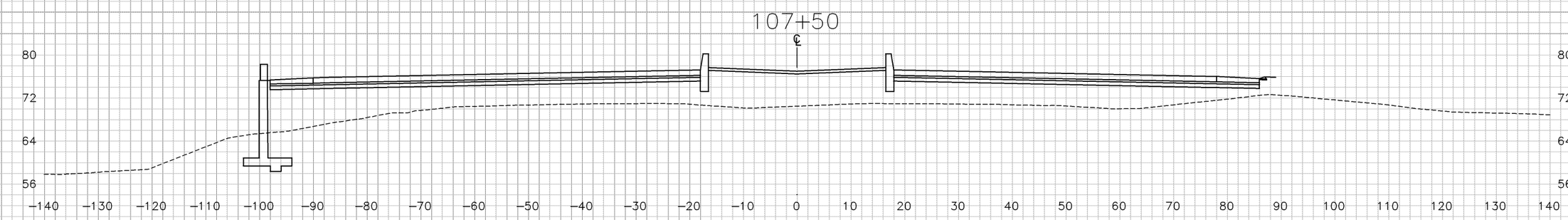

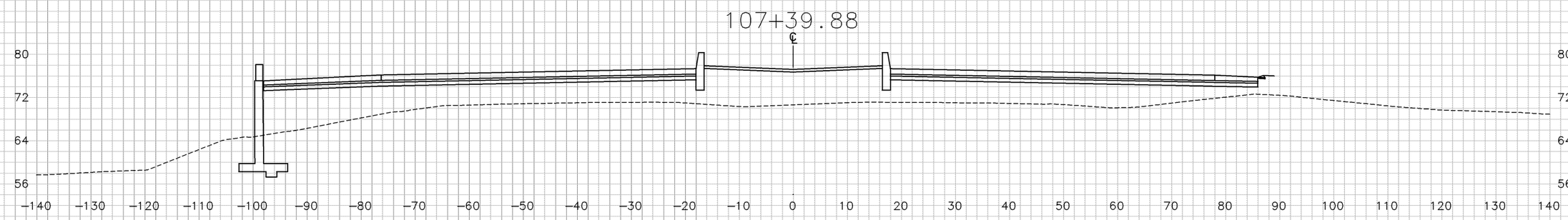

"E" LINE

DIST	COUNTY	ROUTE	POST MILE TOTAL PROJECT
04	CC	4	25.6/26.6

GROUND AC DATE 5/28/10
PLOTTED BY
CHECKED BY
INKED BY
SURVEYED BY

TEMPLATE AC DATE 5/28/10
PLOTTED BY
CHECKED BY
PLANIMETERED BY
FIELD BOOK NO

SHEET 22 OF 61

CROSS SECTIONS

SCALE: 1"=10'

DESIGN STUDY ONLY

108+00 ℄

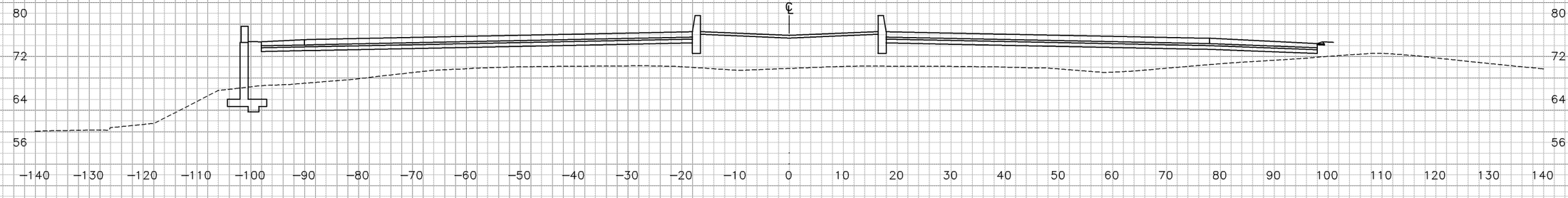

107+89.88 ℄

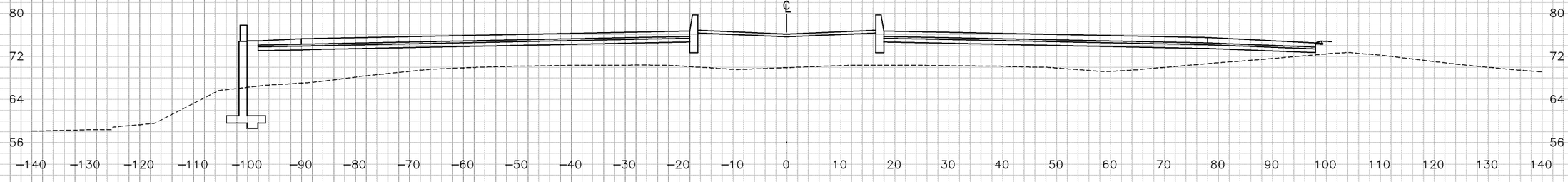

107+77.50 ℄

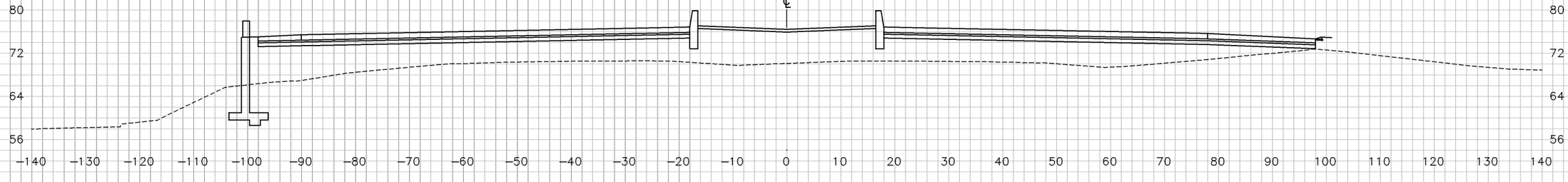

"E" LINE

DATE 5/28/10
DATE
DATE
DATE
TEMPLATE
AC
PLOTTED BY
CHECKED BY
PLANIMETERED BY
FIELD BOOK NO
GROUND
AC
DATE 5/28/10
DATE
DATE
DATE
PLOTTED BY
CHECKED BY
INKED BY
SURVEYED BY

DIST	COUNTY	ROUTE	POST MILE TOTAL PROJECT
04	CC	4	25.6/26.6

SHEET 23 OF 61

CROSS SECTIONS

SCALE: 1"=10'

DESIGN STUDY ONLY

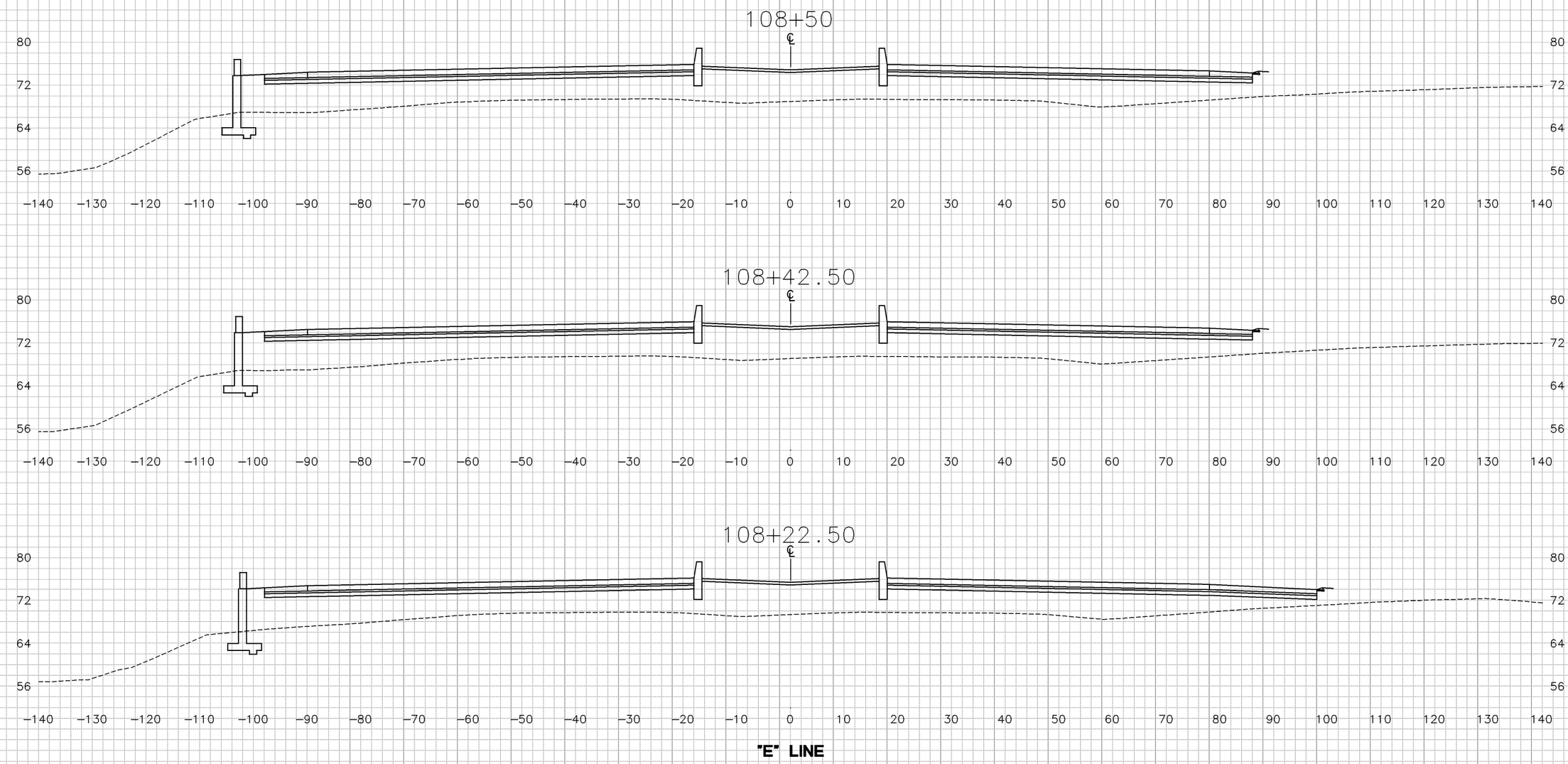

"E" LINE

DIST	COUNTY	ROUTE	POST MILE TOTAL PROJECT
04	CC	4	25.6/26.6

SHEET 24 OF 61

CROSS SECTIONS

SCALE: 1"=10'

PLOTTED BY
CHECKED BY
INKED BY
SURVEYED BY

GROUND AC
DATE 5/28/10
DATE
DATE
DATE

PLOTTED BY
CHECKED BY
PLANIMETERED BY
FIELD BOOK NO

TEMPLATE AC
DATE 5/28/10
DATE
DATE
DATE

DESIGN STUDY ONLY

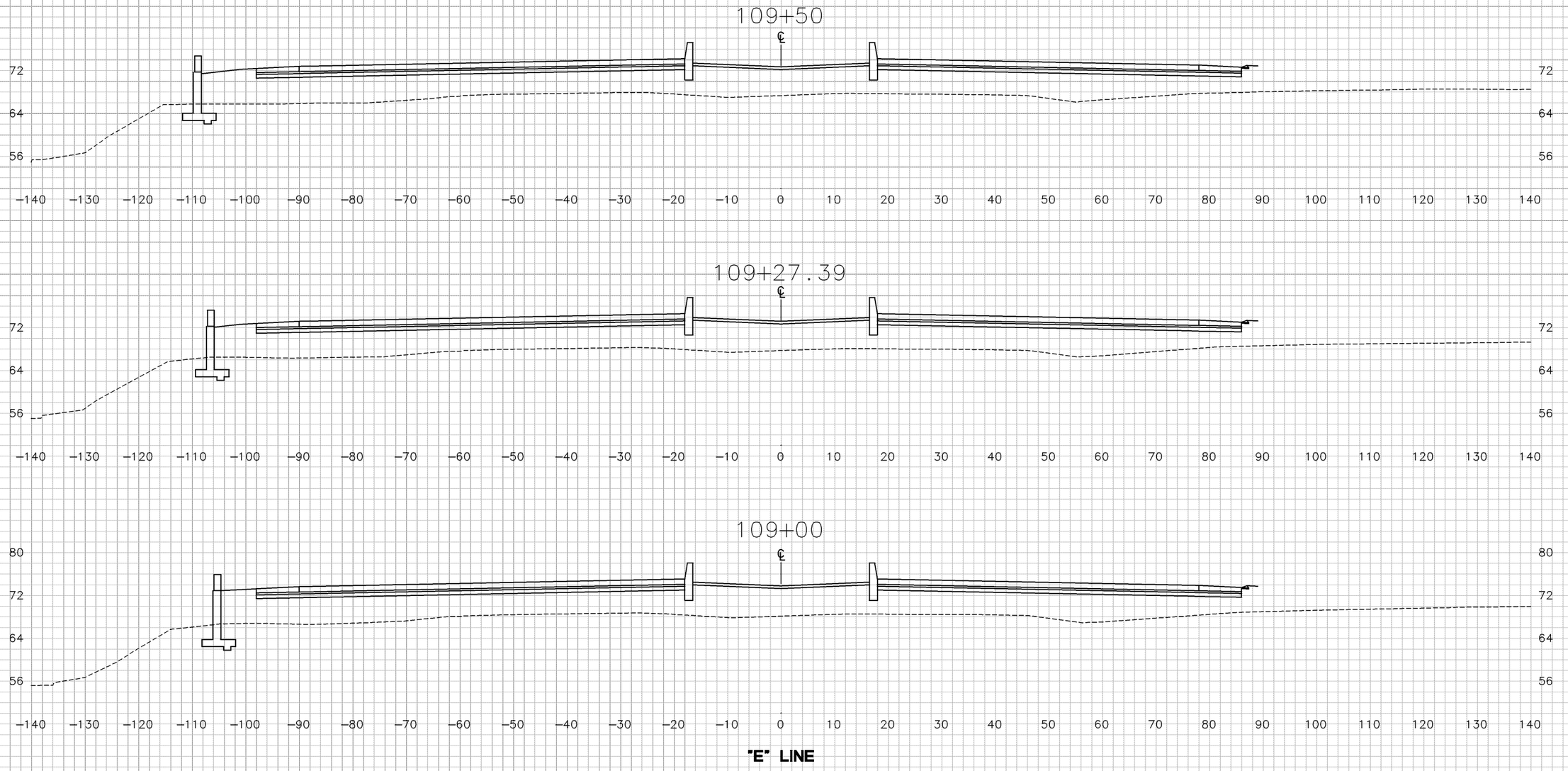

"E" LINE

SHEET 25 OF 61

CROSS SECTIONS

SCALE: 1"=10'

DIST	COUNTY	ROUTE	POST MILE TOTAL PROJECT
04	CC	4	25.6/26.6

GROUND
AC
PLOTTED BY
CHECKED BY
INKED BY
SURVEYED BY
DATE 5/28/10
DATE
DATE
DATE

TEMPLATE
AC
PLOTTED BY
CHECKED BY
PLANIMETERED BY
FIELD BOOK NO
DATE 5/28/10
DATE
DATE
DATE

DESIGN STUDY ONLY

110+08.14 ℄

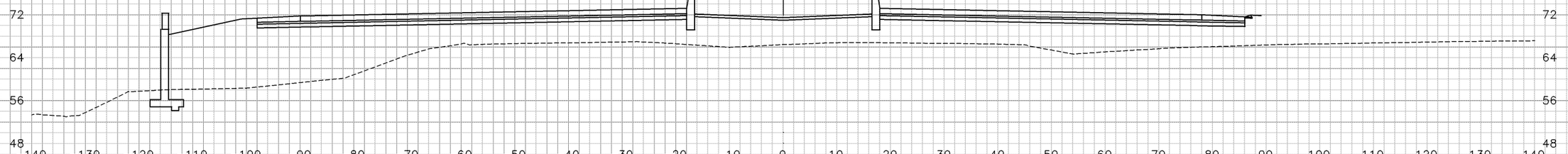

110+00 ℄

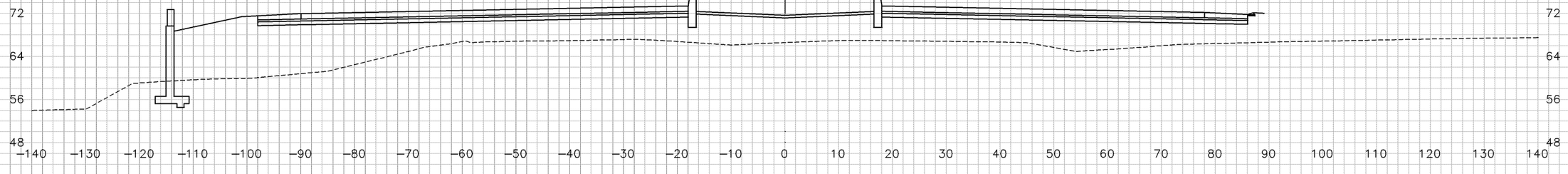

109+75 ℄

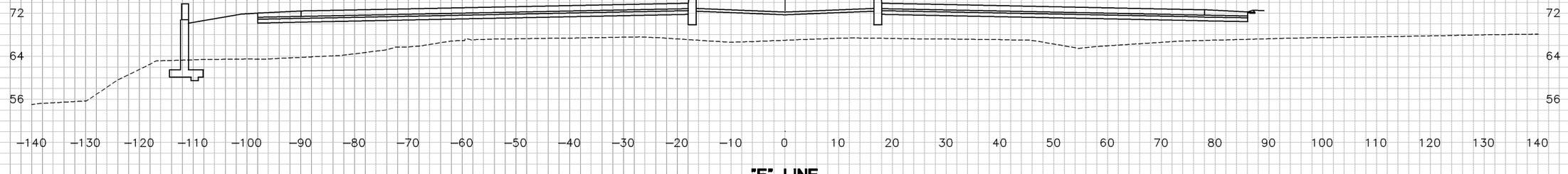

"E" LINE

PLOTTED BY
CHECKED BY
INKED BY
SURVEYED BY

GROUND
AC
DATE 5/28/10
DATE
DATE
DATE

PLOTTED BY
CHECKED BY
PLANIMETERED BY
FIELD BOOK NO

TEMPLATE
AC
DATE 5/28/10
DATE
DATE
DATE

DIST	COUNTY	ROUTE	POST MILE TOTAL PROJECT
04	CC	4	25.6/26.6

SHEET 26 OF 61

CROSS SECTIONS

SCALE: 1"=10'

DESIGN STUDY ONLY

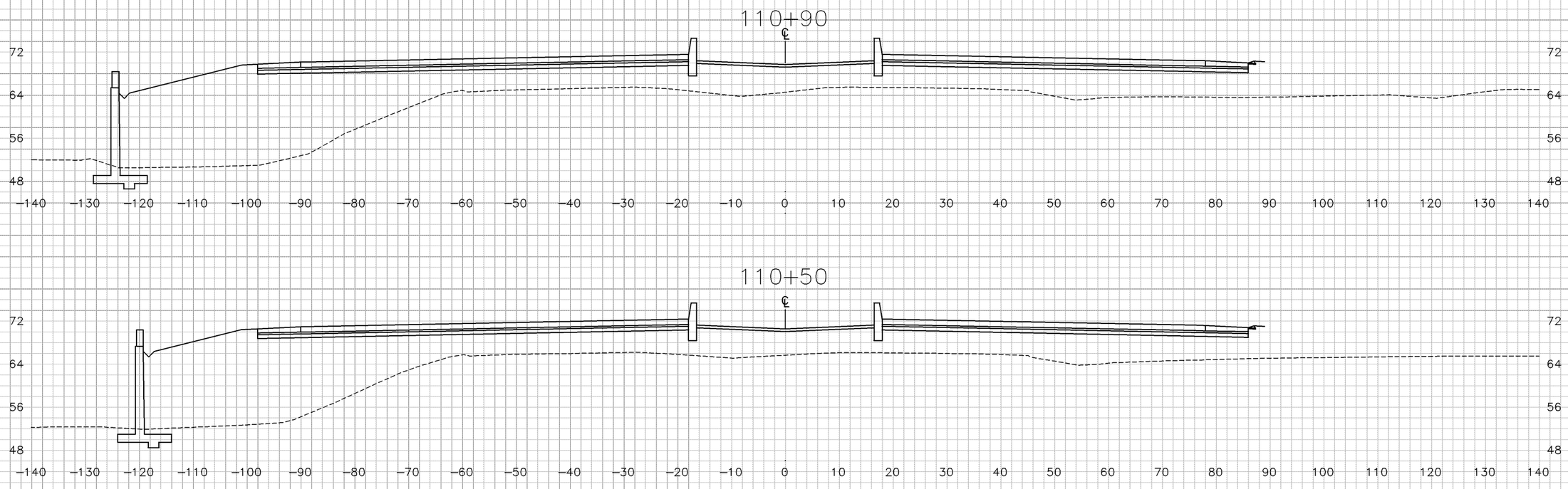

"E" LINE

DATE 5/28/10
DATE
DATE
DATE
DATE

TEMPLATE AC
PLOTTED BY
CHECKED BY
PLANIMETERED BY
FIELD BOOK NO

GROUND AC
PLOTTED BY
CHECKED BY
INKED BY
SURVEYED BY

DIST	COUNTY	ROUTE	POST MILE TOTAL PROJECT
04	CC	4	25.6/26.6

SHEET 27 OF 61

CROSS SECTIONS

SCALE: 1"=10'

DESIGN STUDY ONLY

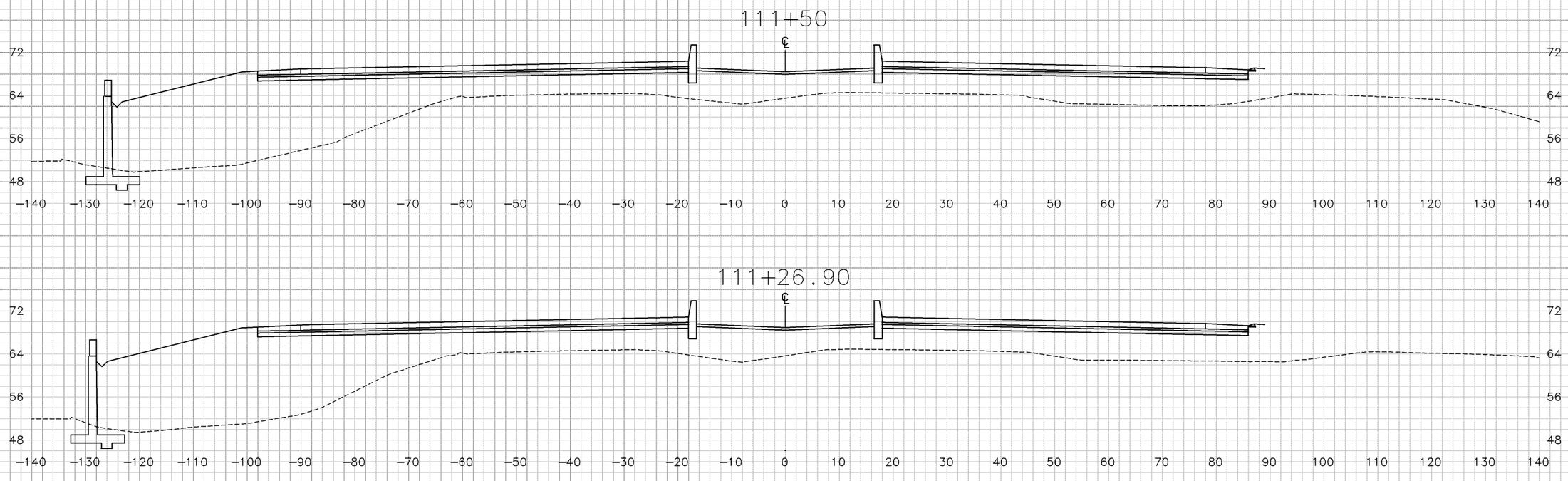

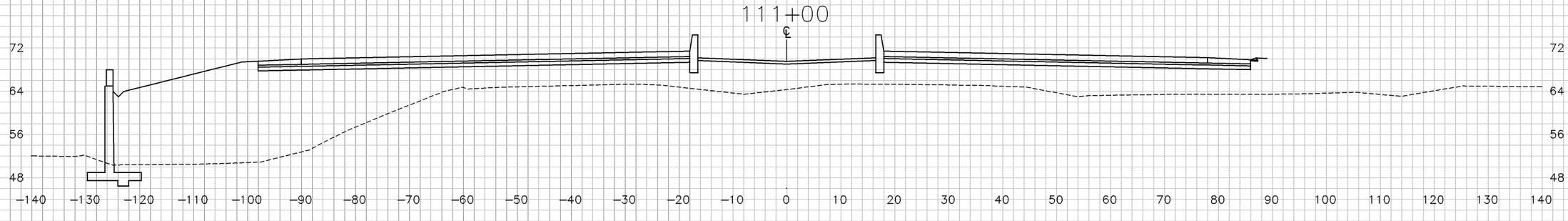

"E" LINE

SHEET 28 OF 61

CROSS SECTIONS

SCALE: 1"=10'

DIST	COUNTY	ROUTE	POST MILE TOTAL PROJECT
04	CC	4	25.6/26.6

GROUND AC DATE 5/28/10
PLOTTED BY
CHECKED BY
INKED BY
SURVEYED BY

TEMPLATE AC DATE 5/28/10
PLOTTED BY
CHECKED BY
PLANIMETERED BY
FIELD BOOK NO

DESIGN STUDY ONLY

112+84.83

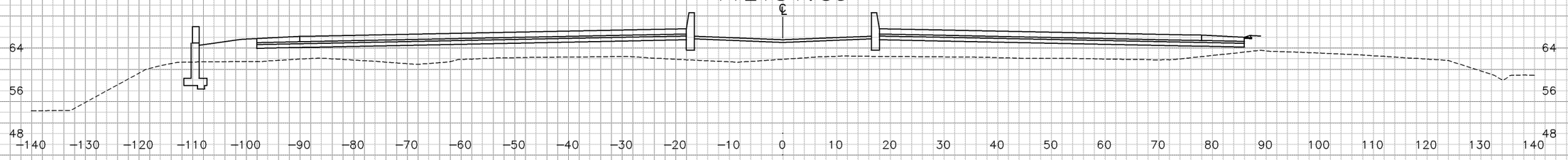

112+50

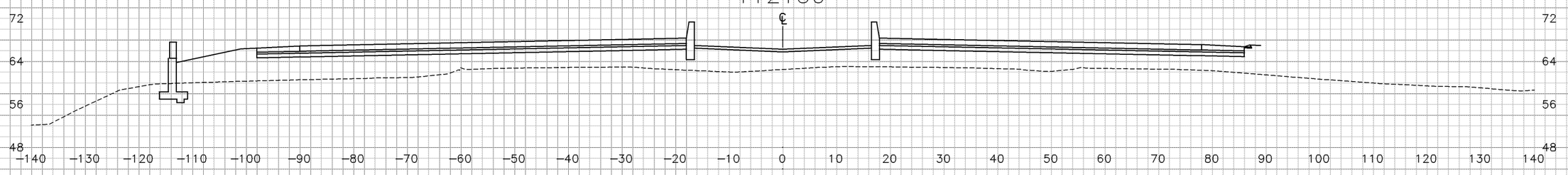

112+37.56

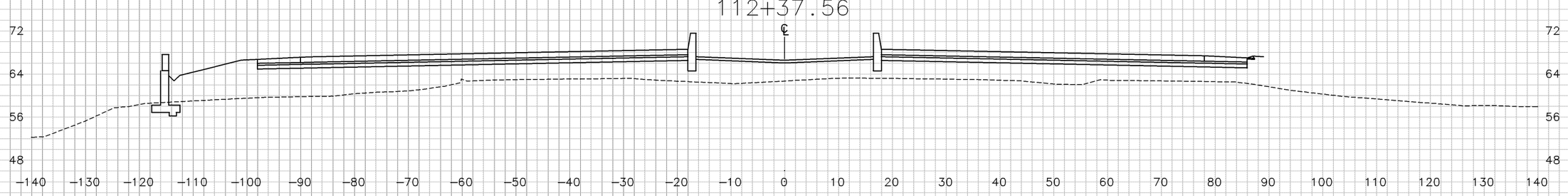

112+00

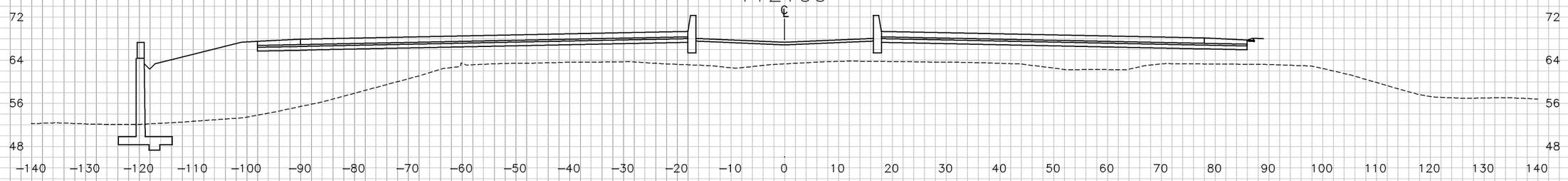

"E" LINE

SHEET 29 OF 61

CROSS SECTIONS

SCALE: 1"=10'

DIST	COUNTY	ROUTE	POST MILE TOTAL PROJECT
04	CC	4	25.6/26.6

TEMPLATE
AC

PLOTTED BY
CHECKED BY
PLANIMETERED BY
FIELD BOOK NO

GROUND
AC

PLOTTED BY
CHECKED BY
INKED BY
SURVEYED BY

DATE 5/28/10
DATE
DATE
DATE

DATE 5/28/10
DATE
DATE
DATE

DESIGN STUDY ONLY

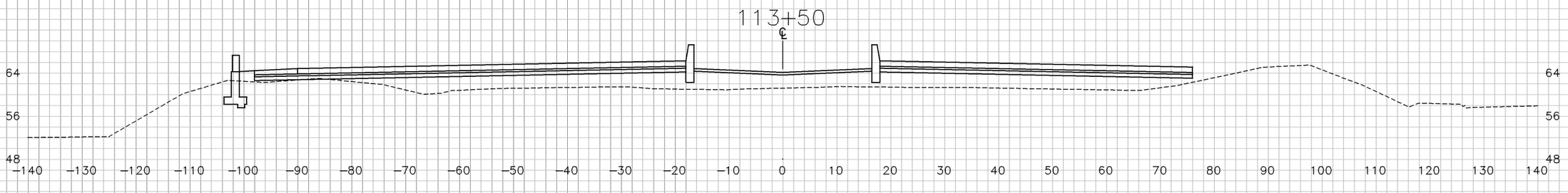

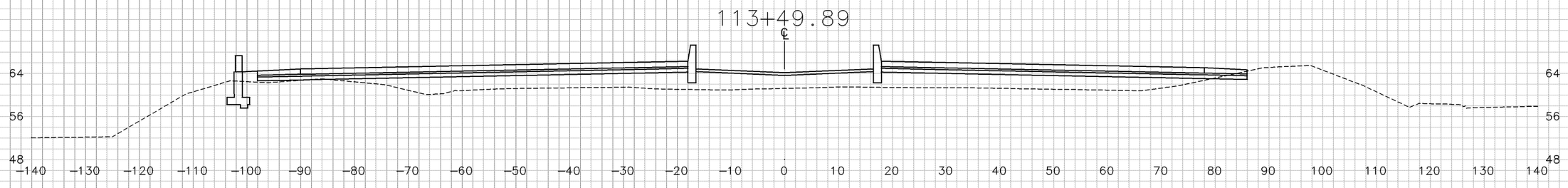

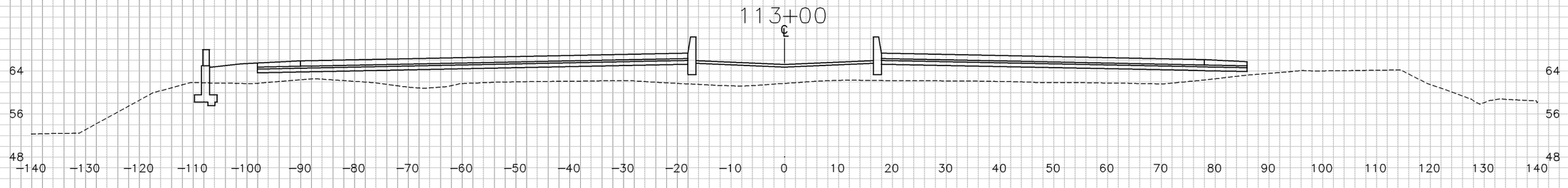

"E" LINE

SHEET 30 OF 61

CROSS SECTIONS

SCALE: 1"=10'

DIST	COUNTY	ROUTE	POST MILE TOTAL PROJECT
04	CC	4	25.6/26.6

DATE 5/28/10
DATE
DATE
DATE

TEMPLATE
AC

PLOTTED BY
CHECKED BY
PLANIMETERED BY
FIELD BOOK NO

GROUND
AC

DATE 5/28/10
DATE
DATE
DATE

PLOTTED BY
CHECKED BY
INKED BY
SURVEYED BY

DESIGN STUDY ONLY

115+00 ℄

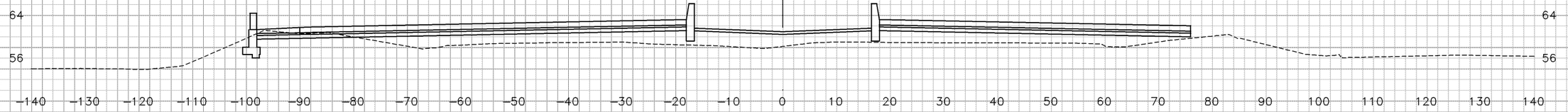

114+50 ℄

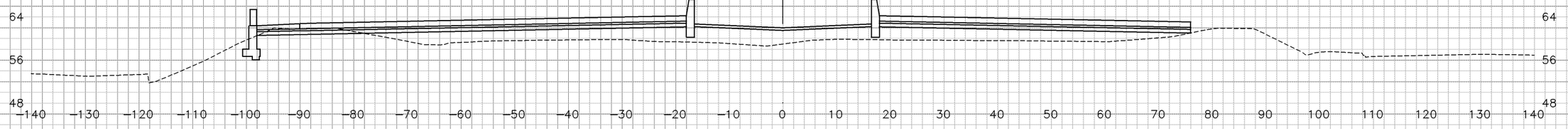

114+00 ℄

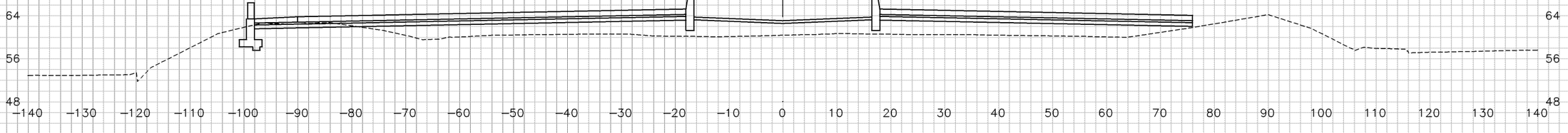

113+73.28 ℄

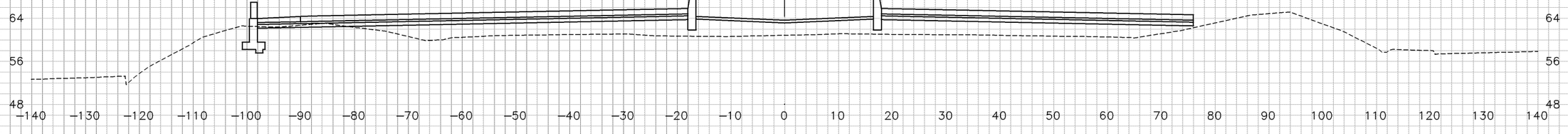

"E" LINE

SHEET 31 OF 61

CROSS SECTIONS

SCALE: 1"=10'

DIST	COUNTY	ROUTE	POST MILE TOTAL PROJECT
04	CC	4	25.6/26.6

DATE 5/28/10
DATE
DATE
DATE

TEMPLATE AC
PLOTTED BY
CHECKED BY
PLANIMETERED BY
FIELD BOOK NO

GROUND AC
DATE 5/28/10
DATE
DATE
DATE

PLOTTED BY
CHECKED BY
INKED BY
SURVEYED BY

DESIGN STUDY ONLY

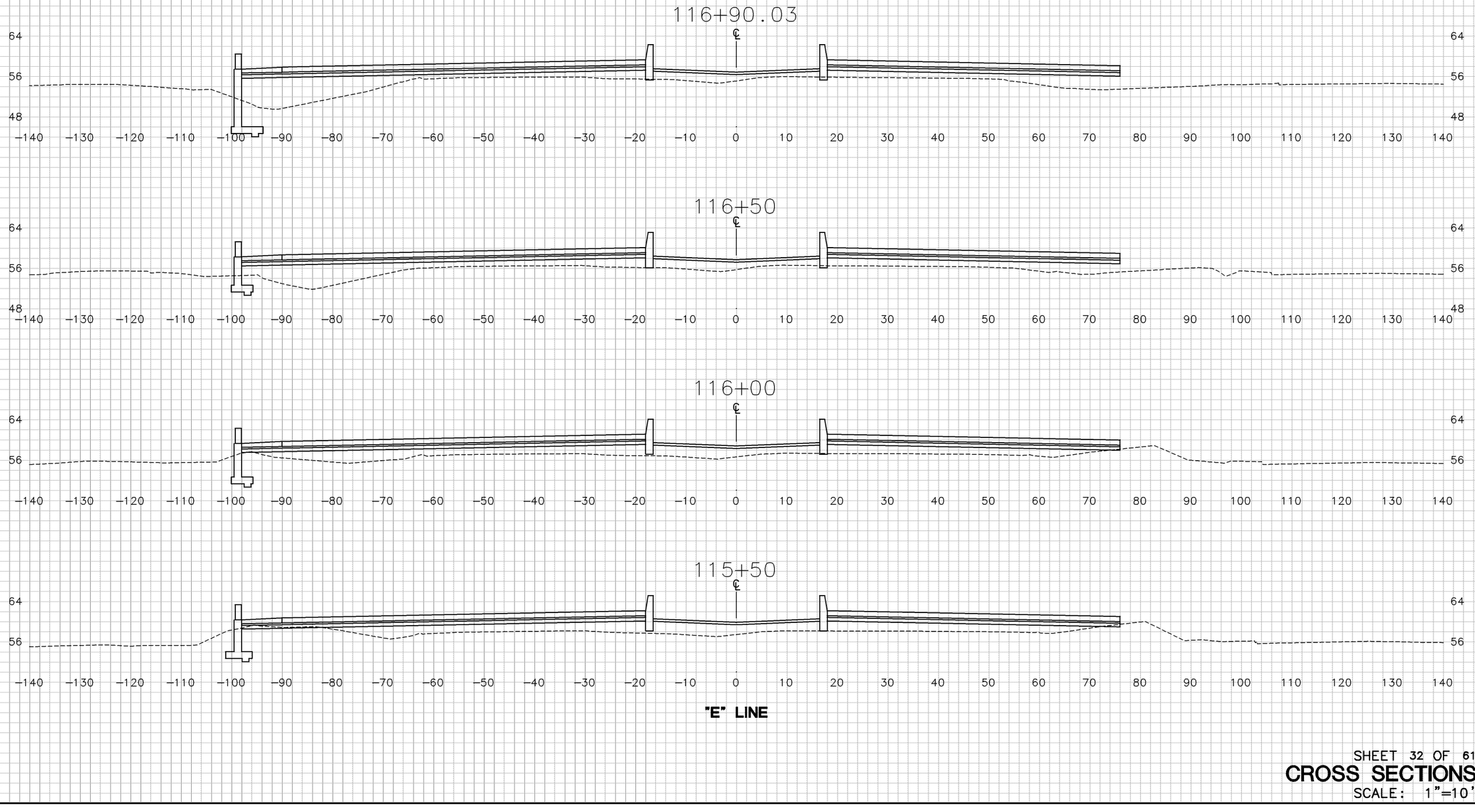

"E" LINE

SHEET 32 OF 61

CROSS SECTIONS

SCALE: 1"=10'

DIST	COUNTY	ROUTE	POST MILE TOTAL PROJECT
04	CC	4	25.6/26.6

TEMPLATE
AC

PLOTTED BY
CHECKED BY
PLANIMETERED BY
FIELD BOOK NO

GROUND
AC

DATE 5/28/10
DATE
DATE
DATE

PLOTTED BY
CHECKED BY
INKED BY
SURVEYED BY

DESIGN STUDY ONLY

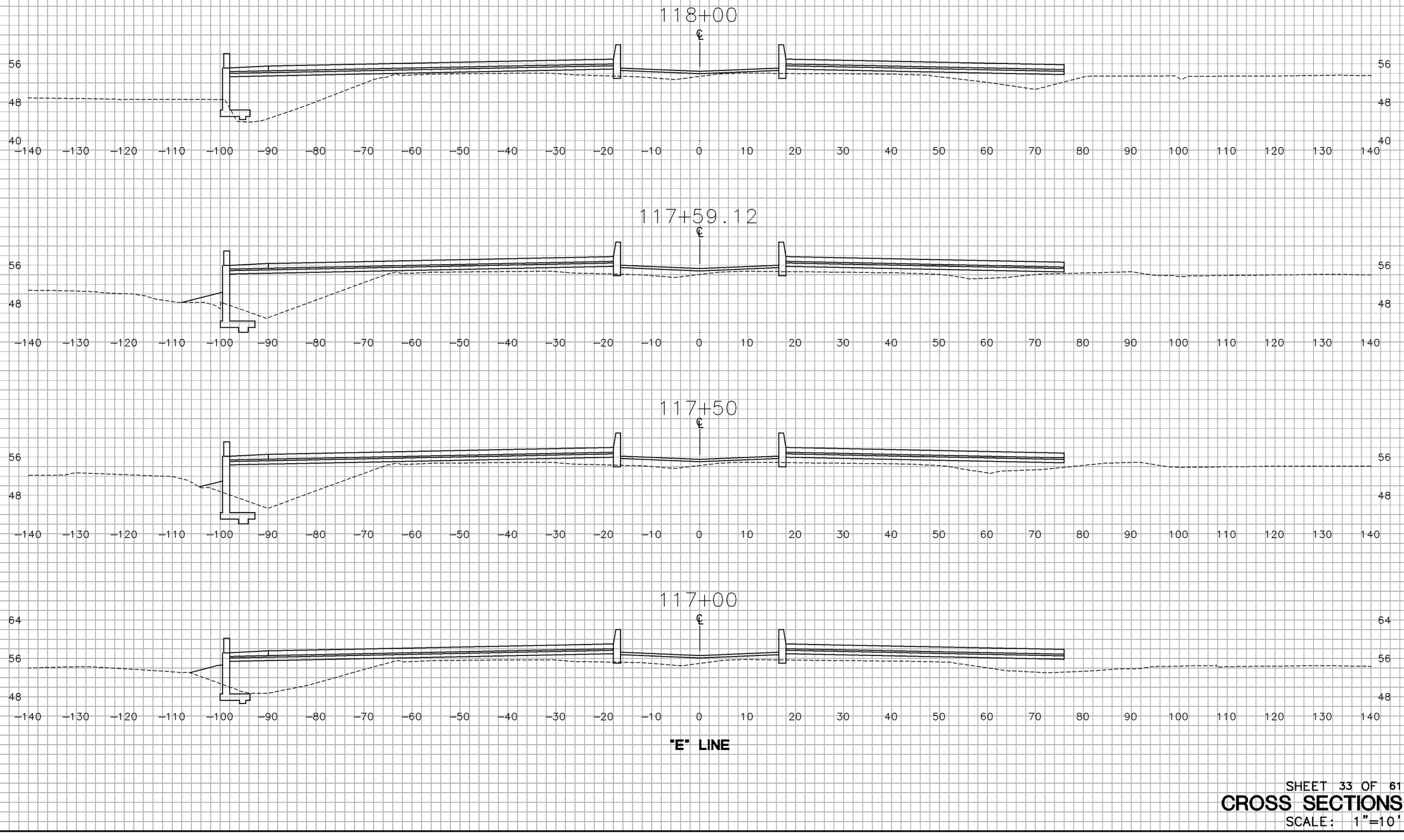

"E" LINE

DATE 5/28/10
DATE
DATE
DATE

TEMPLATE
AC

PLOTTED BY
CHECKED BY
PLANIMETERED BY
FIELD BOOK NO

5/28/10

GROUND
AC

DATE
DATE
DATE
DATE

PLOTTED BY
CHECKED BY
INKED BY
SURVEYED BY

DIST	COUNTY	ROUTE	POST MILE TOTAL PROJECT
04	CC	4	25.6/26.6

SHEET 33 OF 61

CROSS SECTIONS

SCALE: 1"=10'

DESIGN STUDY ONLY

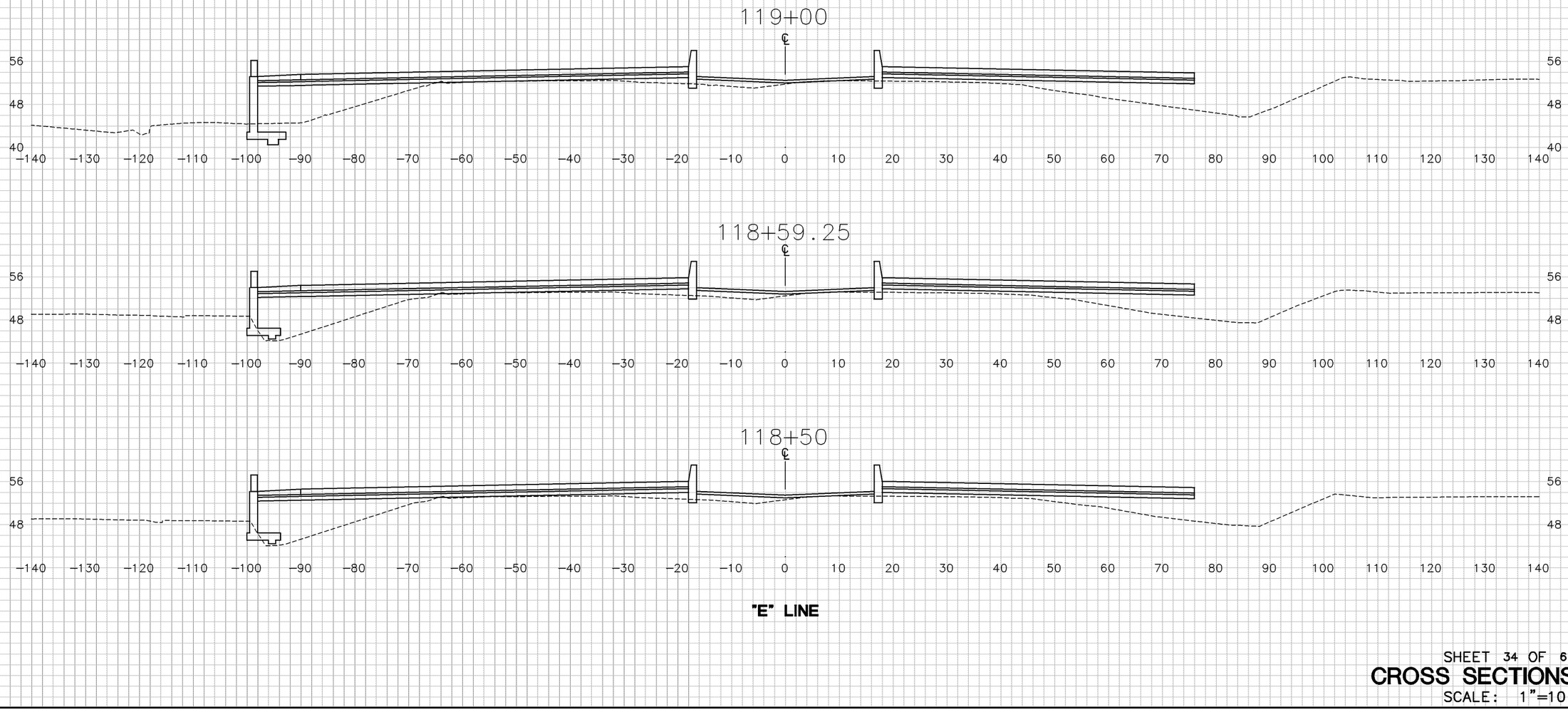

"E" LINE

DATE 5/28/10
DATE
DATE
DATE

TEMPLATE
AC

PLOTTED BY
CHECKED BY
PLANIMETERED BY
FIELD BOOK NO

GROUND
AC

DATE 5/28/10
DATE
DATE
DATE

PLOTTED BY
CHECKED BY
INKED BY
SURVEYED BY

DIST	COUNTY	ROUTE	POST MILE TOTAL PROJECT
04	CC	4	25.6/26.6

SHEET 34 OF 61

CROSS SECTIONS

SCALE: 1"=10'

DESIGN STUDY ONLY

119+57.81

119+50

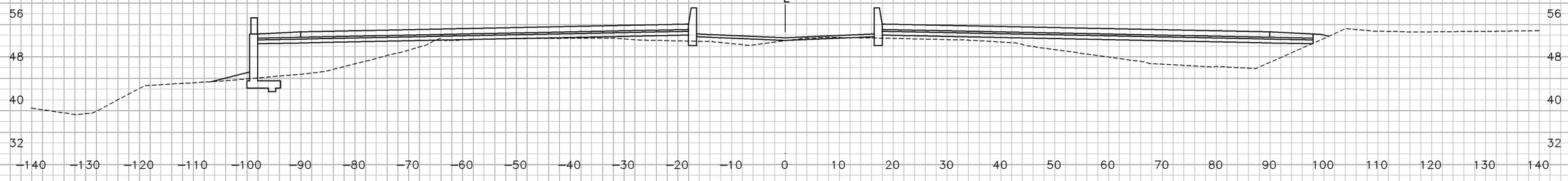

119+10.90

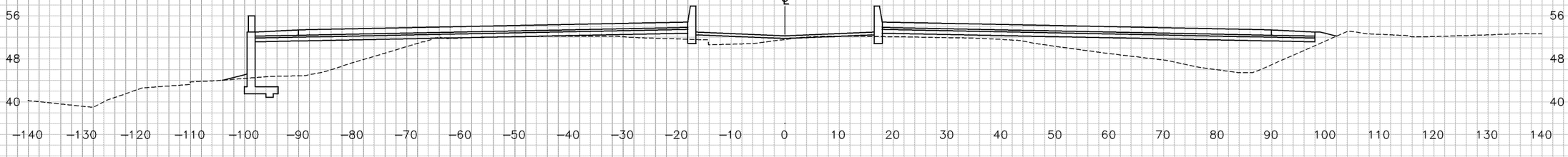

119+01.95

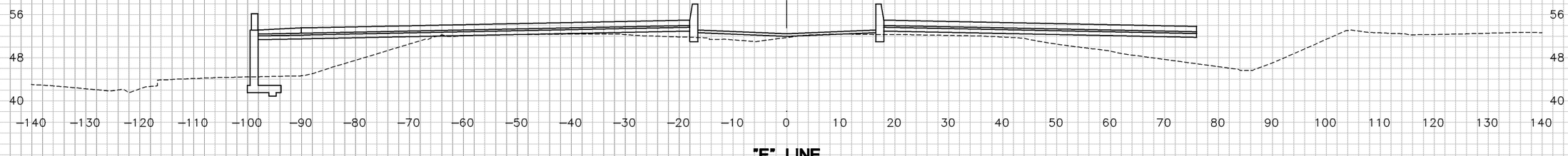

"E" LINE

DATE 5/28/10
DATE
DATE
DATE

TEMPLATE
AC

PLOTTED BY
CHECKED BY
PLANIMETERED BY
FIELD BOOK NO

GROUND
AC

DATE 5/28/10
DATE
DATE
DATE

PLOTTED BY
CHECKED BY
INKED BY
SURVEYED BY

DIST	COUNTY	ROUTE	POST MILE TOTAL PROJECT
04	CC	4	25.6/26.6

SHEET 35 OF 61

CROSS SECTIONS

SCALE: 1"=10'

DESIGN STUDY ONLY

120+40

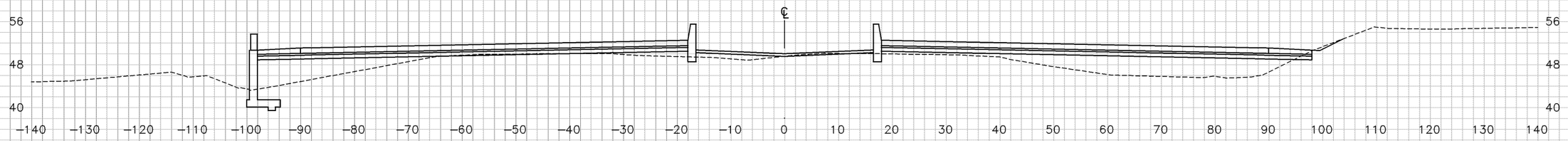

120+20

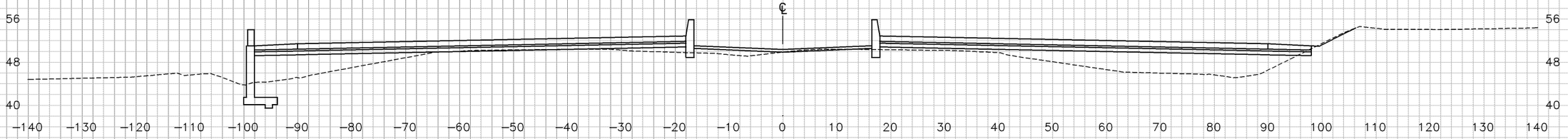

120+18.09

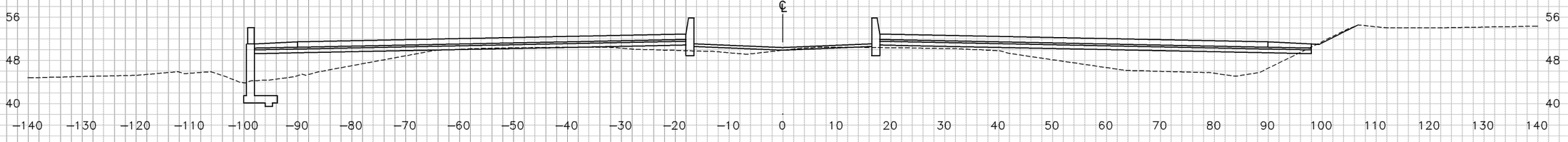

120+00

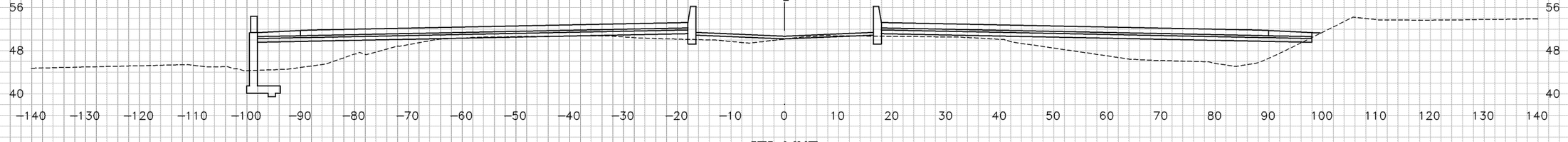

"E" LINE

SHEET 36 OF 61

CROSS SECTIONS

SCALE: 1"=10'

DATE 5/28/10
DATE
DATE
DATE

TEMPLATE
AC

PLOTTED BY
CHECKED BY
PLANIMETERED BY
FIELD BOOK NO

GROUND
AC

DATE 5/28/10
DATE
DATE
DATE

PLOTTED BY
CHECKED BY
INKED BY
SURVEYED BY

DIST	COUNTY	ROUTE	POST MILE TOTAL PROJECT
04	CC	4	25.6/26.6

DESIGN STUDY ONLY

120+80

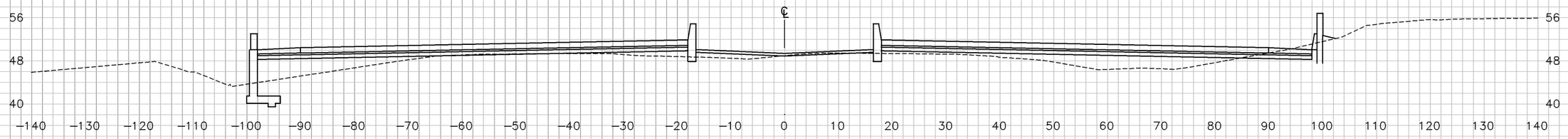

120+60

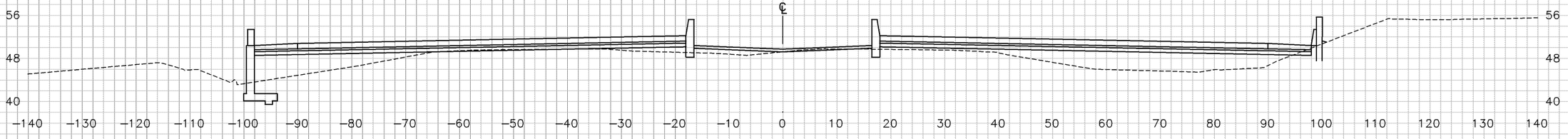

120+50

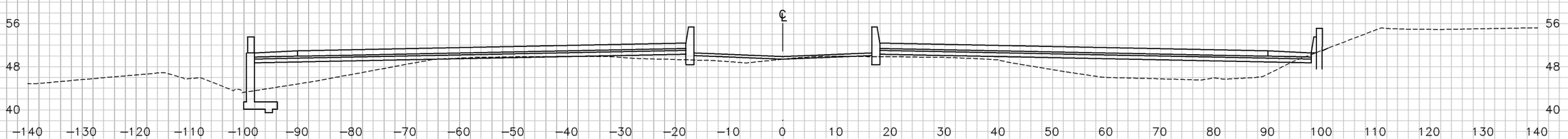

120+49.28

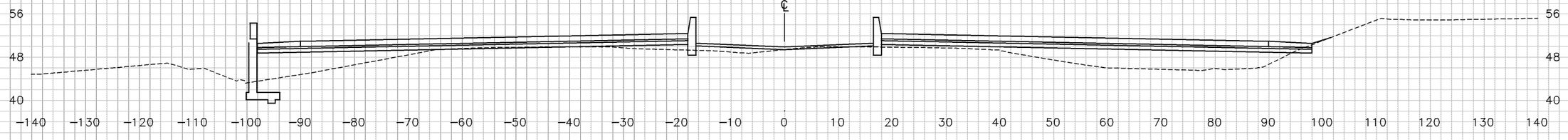

"E" LINE

SHEET 37 OF 61

CROSS SECTIONS

SCALE: 1"=10'

DIST	COUNTY	ROUTE	POST MILE TOTAL PROJECT
04	CC	4	25.6/26.6

DATE 5/28/10
DATE
DATE
DATE

TEMPLATE
AC

PLOTTED BY
CHECKED BY
PLANIMETERED BY
FIELD BOOK NO

GROUND
AC

DATE 5/28/10
DATE
DATE
DATE

PLOTTED BY
CHECKED BY
INKED BY
SURVEYED BY

DESIGN STUDY ONLY

121+20

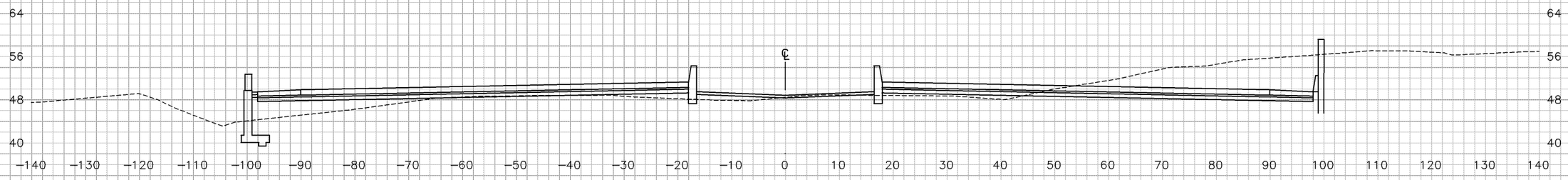

121+08.03

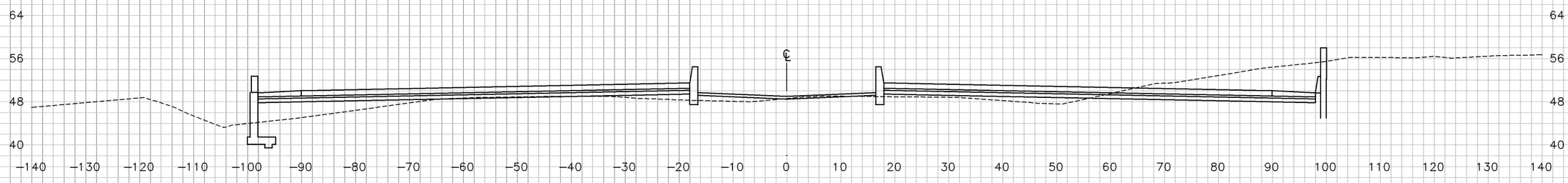

121+00

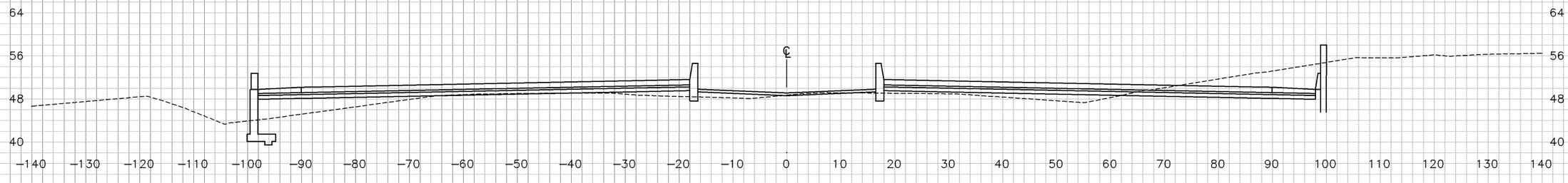

"E" LINE

TEMPLATE AC
PLOTTED BY
CHECKED BY
PLANIMETERED BY
FIELD BOOK NO

GROUND AC 5/28/10
DATE
DATE
DATE
DATE

PLOTTED BY
CHECKED BY
INKED BY
SURVEYED BY

5/28/10
DATE
DATE
DATE
DATE

DIST	COUNTY	ROUTE	POST MILE TOTAL PROJECT
04	CC	4	25.6/26.6

SHEET 38 OF 61

CROSS SECTIONS

SCALE: 1"=10'

DESIGN STUDY ONLY

121+60

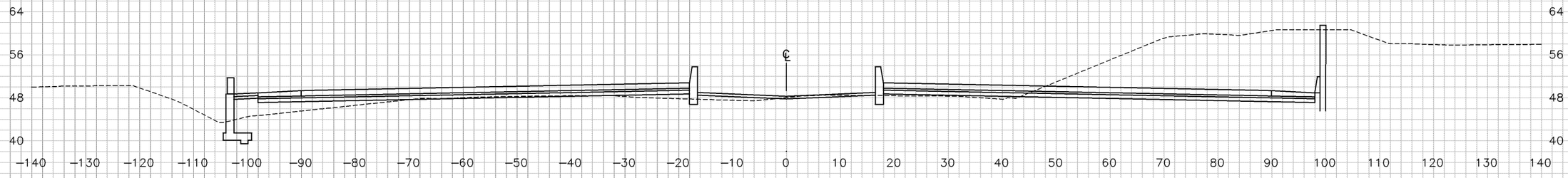

121+50

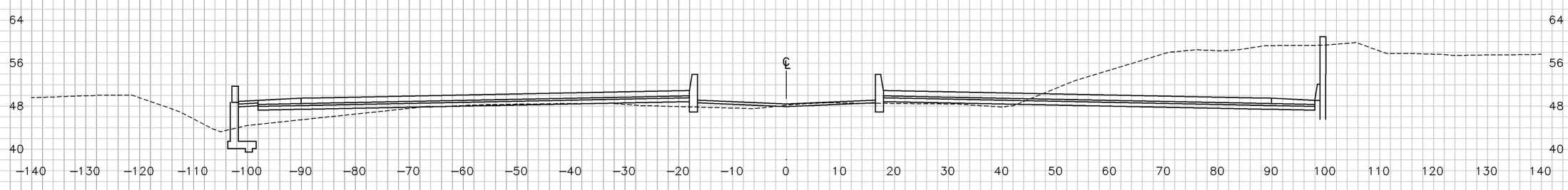

121+40

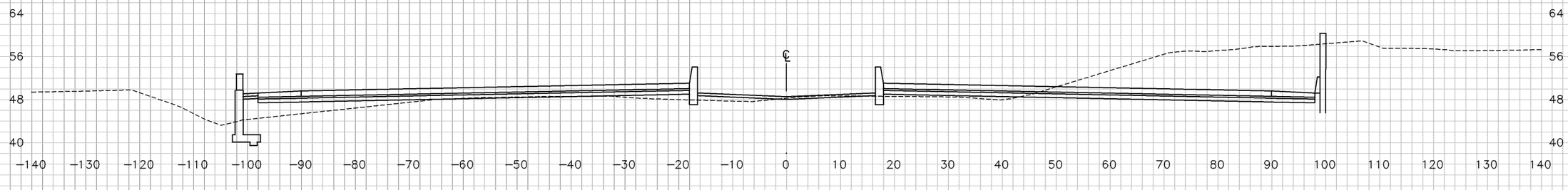

"E" LINE

SHEET 39 OF 61

CROSS SECTIONS

SCALE: 1"=10'

DIST	COUNTY	ROUTE	POST MILE TOTAL PROJECT
04	CC	4	25.6/26.6

PLOTTED BY
CHECKED BY
INKED BY
SURVEYED BY

GROUND AC DATE 5/28/10
DATE
DATE
DATE

PLOTTED BY
CHECKED BY
PLANIMETERED BY
FIELD BOOK NO

TEMPLATE AC DATE 5/28/10
DATE
DATE
DATE

DESIGN STUDY ONLY

122+00.18

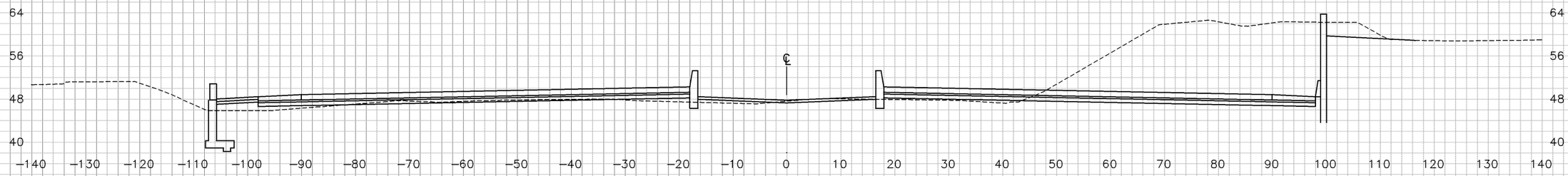

122+00

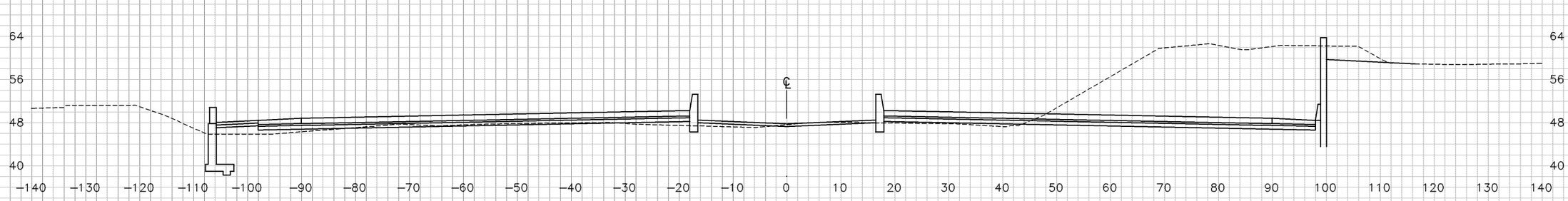

121+80

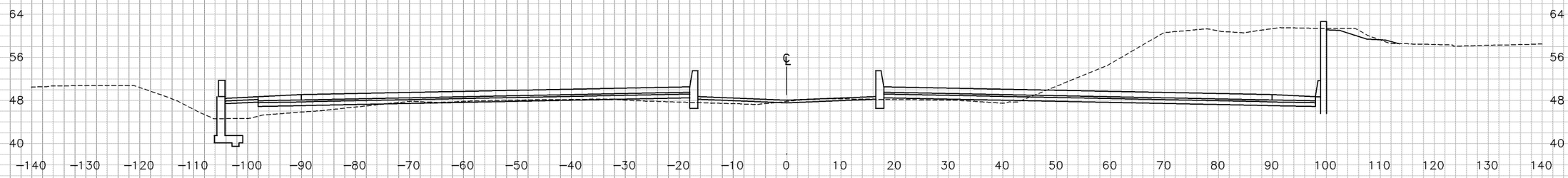

"E" LINE

SHEET 40 OF 61

CROSS SECTIONS

SCALE: 1"=10'

DIST	COUNTY	ROUTE	POST MILE TOTAL PROJECT
04	CC	4	25.6/26.6

DATE 5/28/10
DATE
DATE
DATE

TEMPLATE
AC

PLOTTED BY
CHECKED BY
PLANIMETERED BY
FIELD BOOK NO

GROUND
AC

DATE 5/28/10
DATE
DATE
DATE

PLOTTED BY
CHECKED BY
INKED BY
SURVEYED BY

DESIGN STUDY ONLY

122+50

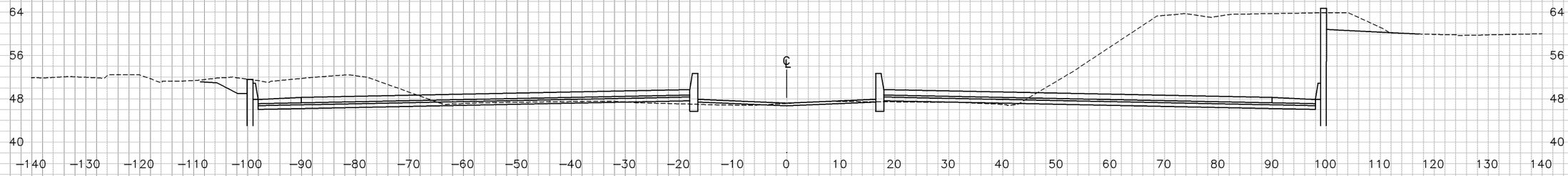

122+40

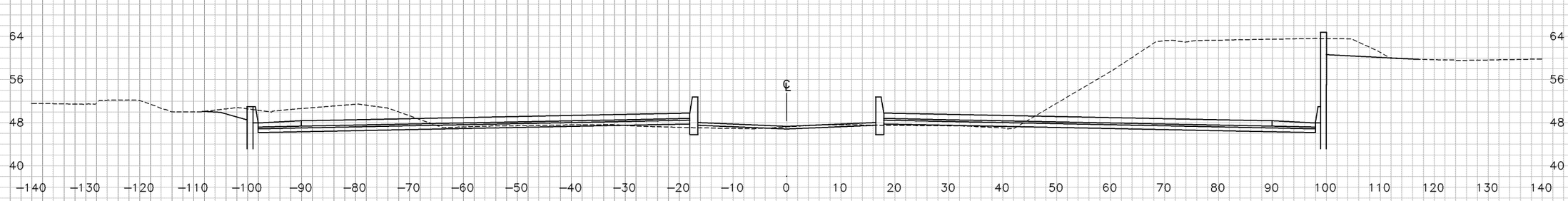

122+20

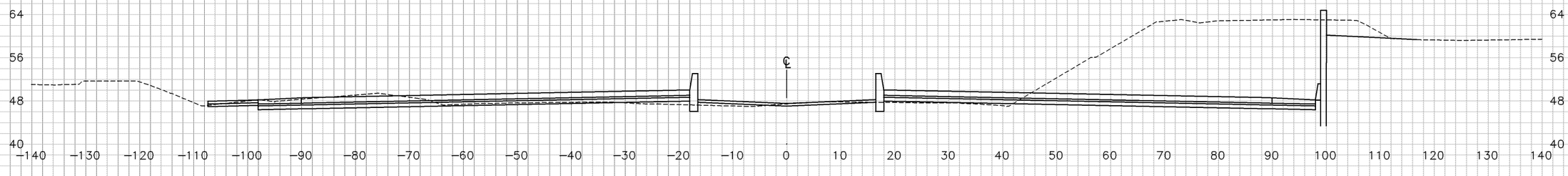

"E" LINE

SHEET 41 OF 61

CROSS SECTIONS

SCALE: 1"=10'

DIST	COUNTY	ROUTE	POST MILE TOTAL PROJECT
04	CC	4	25.6/26.6

GROUND AC DATE 5/28/10
PLOTTED BY
CHECKED BY
INKED BY
SURVEYED BY

TEMPLATE AC DATE 5/28/10
PLOTTED BY
CHECKED BY
PLANIMETERED BY
FIELD BOOK NO

DESIGN STUDY ONLY

123+00

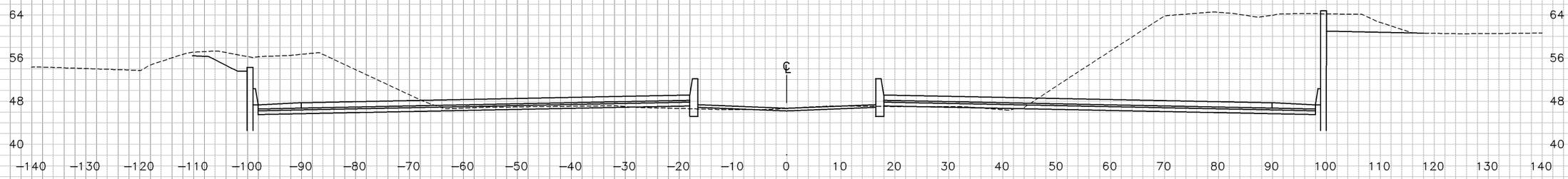

122+80

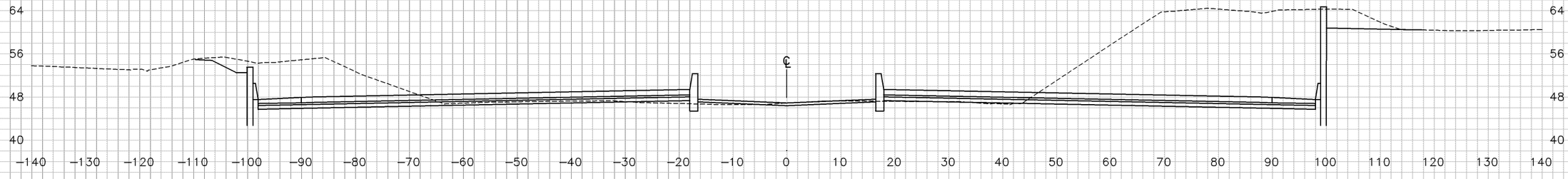

122+60

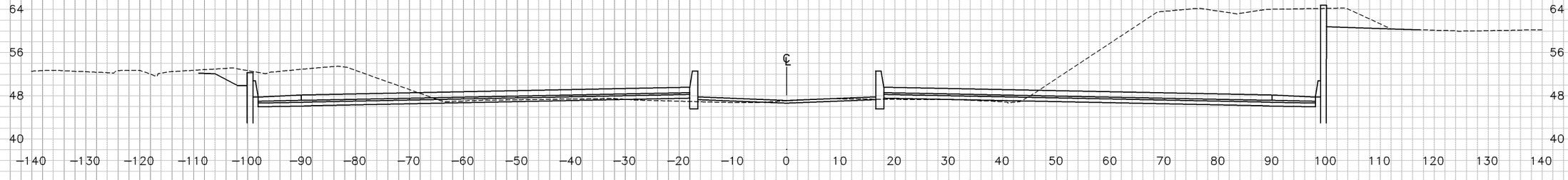

"E" LINE

SHEET 42 OF 61

CROSS SECTIONS

SCALE: 1"=10'

DIST	COUNTY	ROUTE	POST MILE TOTAL PROJECT
04	CC	4	25.6/26.6

GROUND
AC
DATE 5/28/10
PLOTTED BY
CHECKED BY
INKED BY
SURVEYED BY

TEMPLATE
AC
DATE
PLOTTED BY
CHECKED BY
PLANIMETERED BY
FIELD BOOK NO

DESIGN STUDY ONLY

123+50

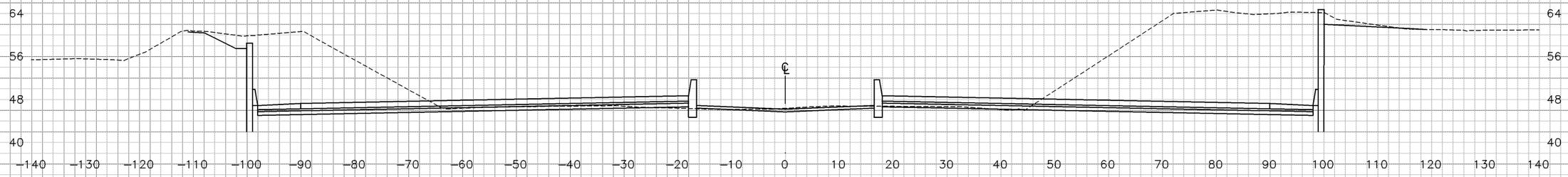

123+40

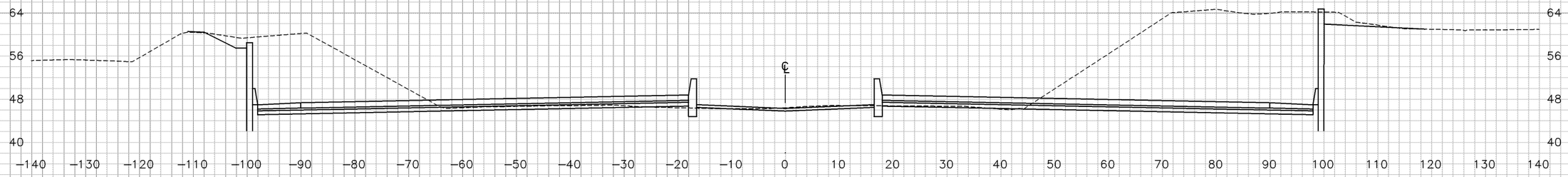

123+20

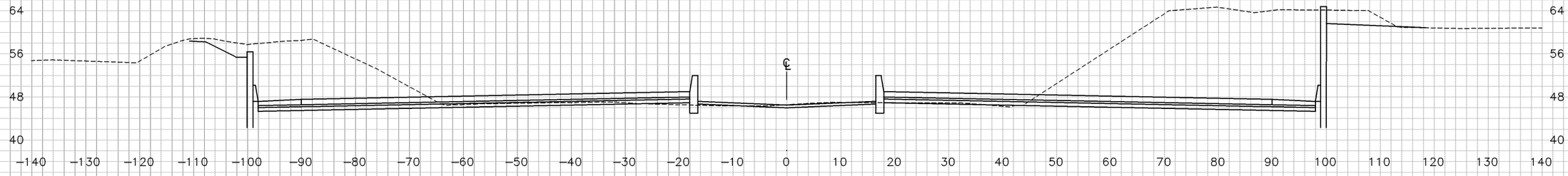

"E" LINE

PLOTTED BY
CHECKED BY
INKED BY
SURVEYED BY

GROUND
AC DATE 5/28/10
DATE
DATE
DATE

PLOTTED BY
CHECKED BY
PLANIMETERED BY
FIELD BOOK NO

TEMPLATE
AC DATE 5/28/10
DATE
DATE
DATE

DIST	COUNTY	ROUTE	POST MILE TOTAL PROJECT
04	CC	4	25.6/26.6

SHEET 43 OF 61

CROSS SECTIONS

SCALE: 1"=10'

DESIGN STUDY ONLY

124+00

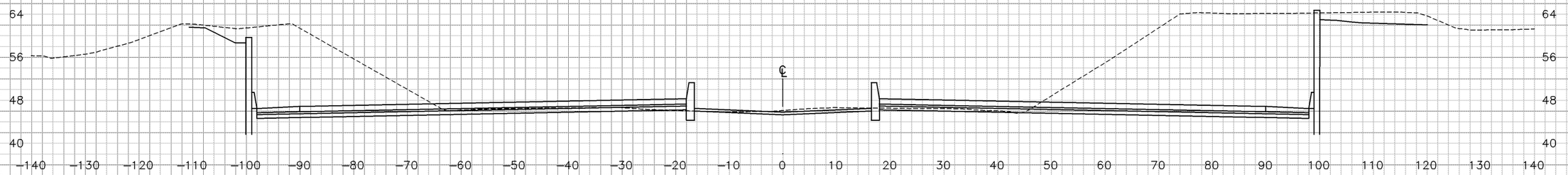

123+80

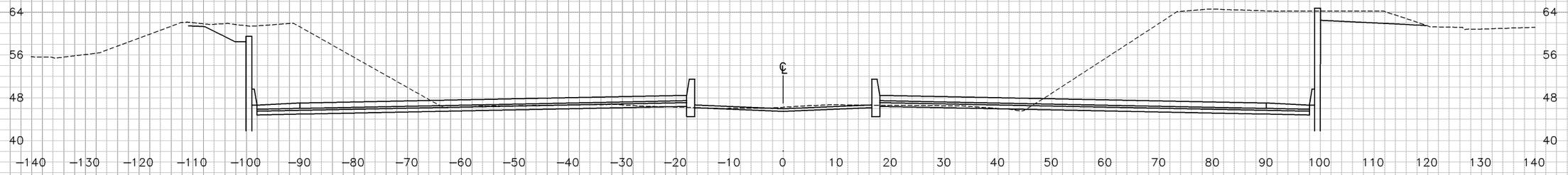

123+60

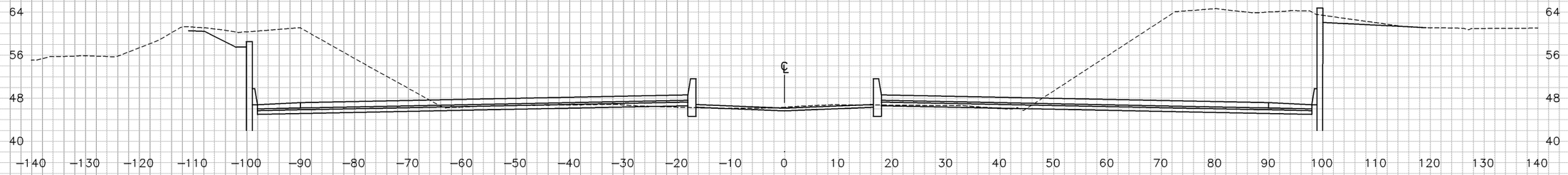

"E" LINE

SHEET 44 OF 61

CROSS SECTIONS

SCALE: 1"=10'

DIST	COUNTY	ROUTE	POST MILE TOTAL PROJECT
04	CC	4	25.6/26.6

PLOTTED BY
CHECKED BY
INKED BY
SURVEYED BY
DATE
GROUND
AC
DATE 5/28/10

PLOTTED BY
CHECKED BY
PLANIMETERED BY
FIELD BOOK NO
DATE
TEMPLATE
AC
DATE 5/28/10

DESIGN STUDY ONLY

124+50

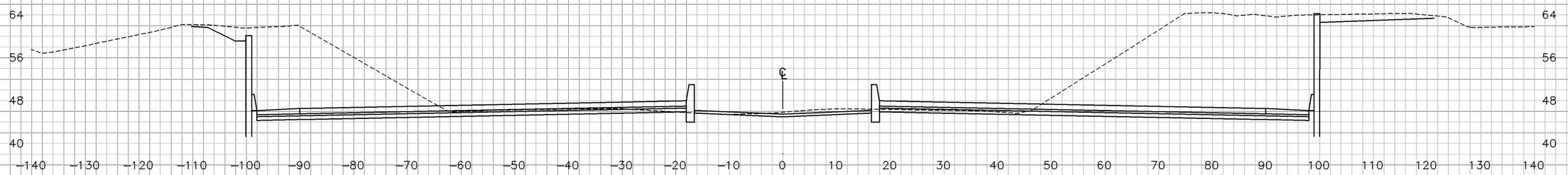

124+40

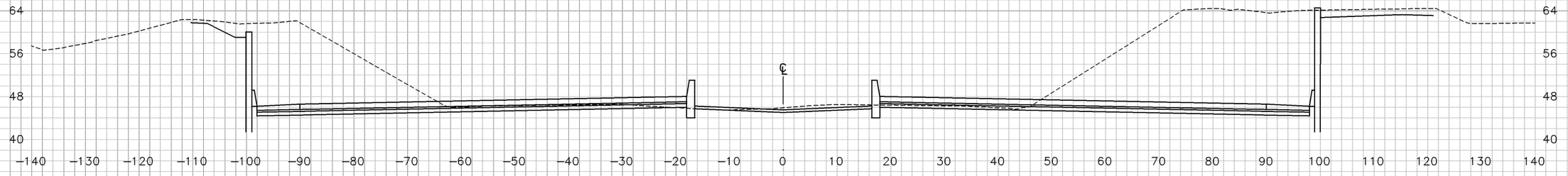

124+20

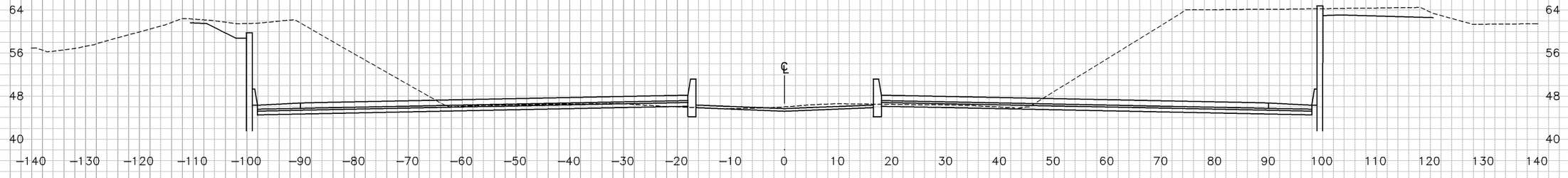

"E" LINE

SHEET 45 OF 61

CROSS SECTIONS

SCALE: 1"=10'

DIST	COUNTY	ROUTE	POST MILE TOTAL PROJECT
04	CC	4	25.6/26.6

PLOTTED BY
CHECKED BY
INKED BY
SURVEYED BY

GROUND AC DATE 5/28/10
DATE
DATE
DATE

PLOTTED BY
CHECKED BY
PLANIMETERED BY
FIELD BOOK NO

TEMPLATE AC DATE 5/28/10
DATE
DATE
DATE

DESIGN STUDY ONLY

125+00

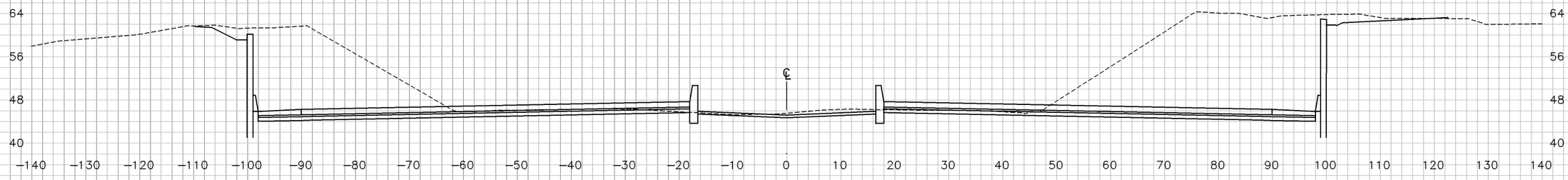

124+80

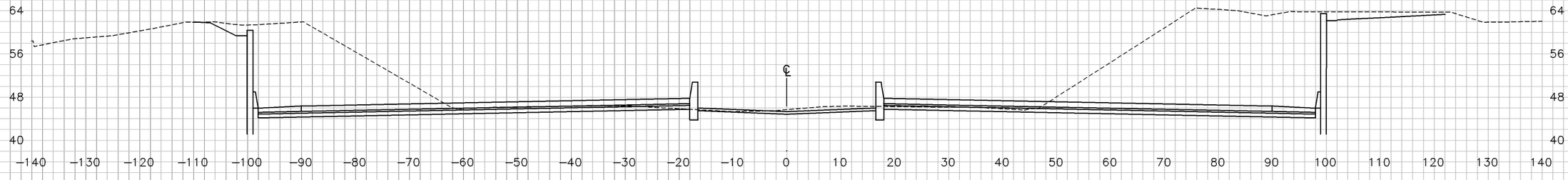

124+60

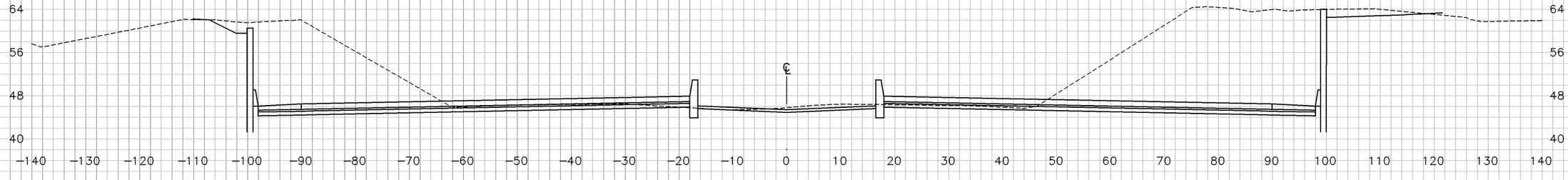

"E" LINE

PLOTTED BY
CHECKED BY
INKED BY
SURVEYED BY

GROUND AC DATE 5/28/10
DATE
DATE
DATE

PLOTTED BY
CHECKED BY
PLANIMETERED BY
FIELD BOOK NO

TEMPLATE AC DATE 5/28/10
DATE
DATE
DATE

DIST	COUNTY	ROUTE	POST MILE TOTAL PROJECT
04	CC	4	25.6/26.6

SHEET 46 OF 61

CROSS SECTIONS

SCALE: 1"=10'

DESIGN STUDY ONLY

125+79.25

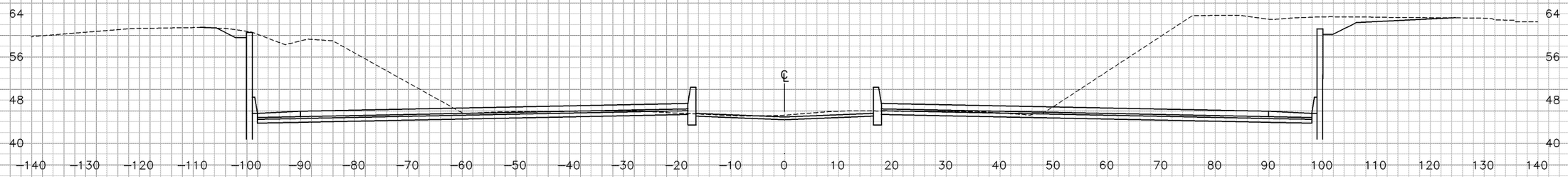

125+50

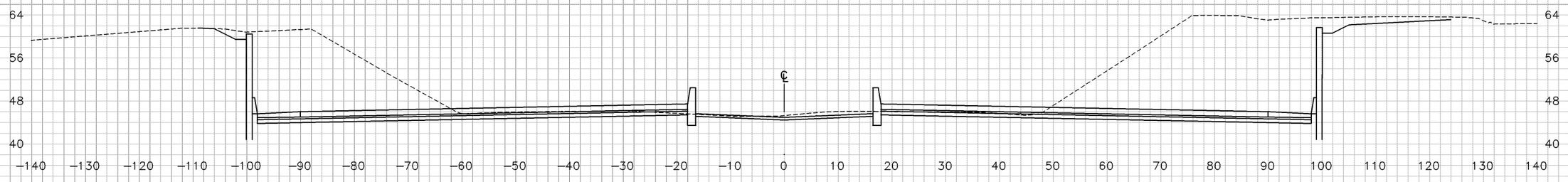

125+10.66

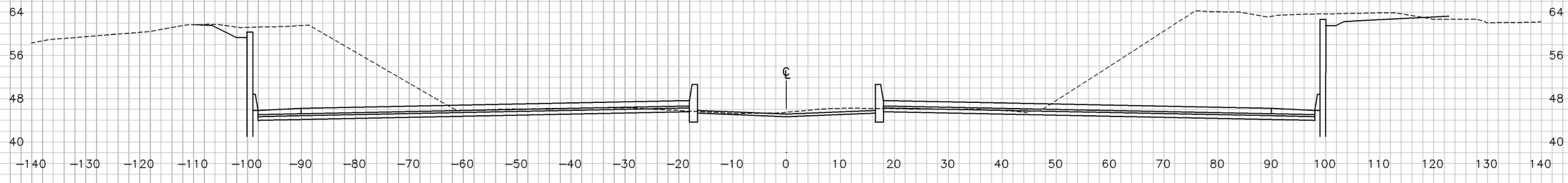

"E" LINE

GROUND AC DATE 5/28/10
PLOTTED BY
CHECKED BY
INKED BY
SURVEYED BY

TEMPLATE AC DATE 5/28/10
PLOTTED BY
CHECKED BY
PLANIMETERED BY
FIELD BOOK NO

DATE
DATE
DATE
DATE

DIST	COUNTY	ROUTE	POST MILE TOTAL PROJECT
04	CC	4	25.6/26.6

SHEET 47 OF 61

CROSS SECTIONS

SCALE: 1"=10'

DESIGN STUDY ONLY

126+52.46

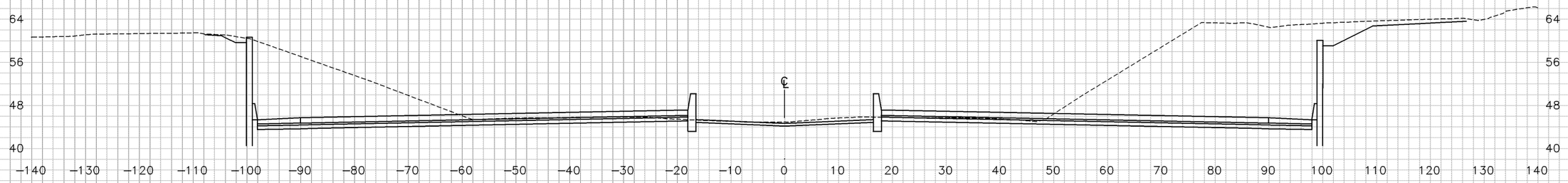

126+50

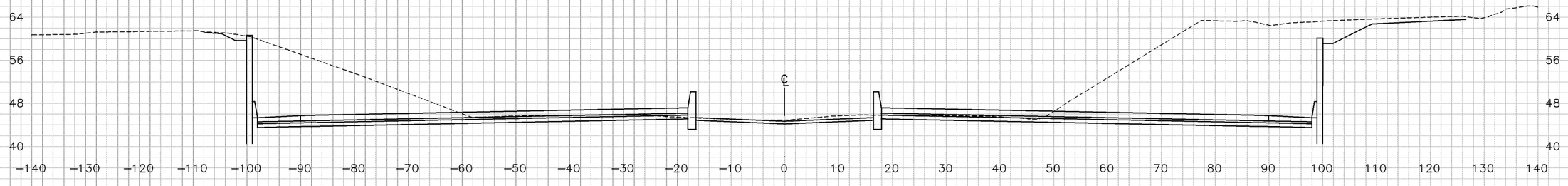

126+00

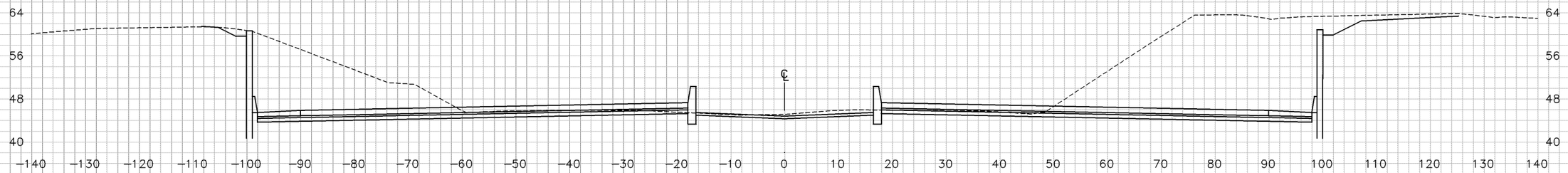

"E" LINE

SHEET 48 OF 61

CROSS SECTIONS

SCALE: 1"=10'

TEMPLATE AC

PLOTTED BY
CHECKED BY
PLANIMETERED BY
FIELD BOOK NO

GROUND AC DATE 5/28/10

DATE
DATE
DATE

PLOTTED BY
CHECKED BY
INKED BY
SURVEYED BY

DIST	COUNTY	ROUTE	POST MILE TOTAL PROJECT
04	CC	4	25.6/26.6

DESIGN STUDY ONLY

127+00

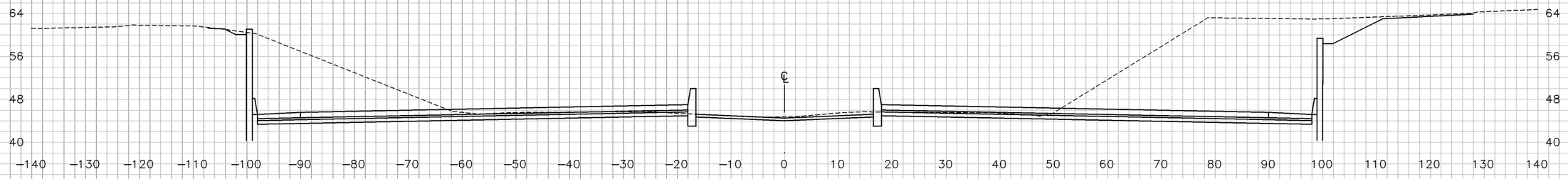

126+80

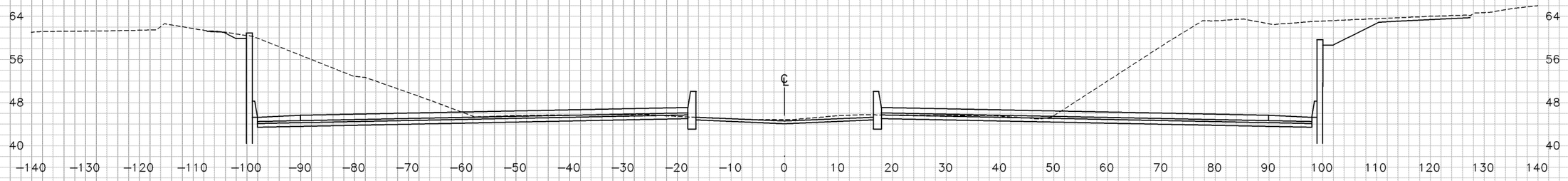

126+60

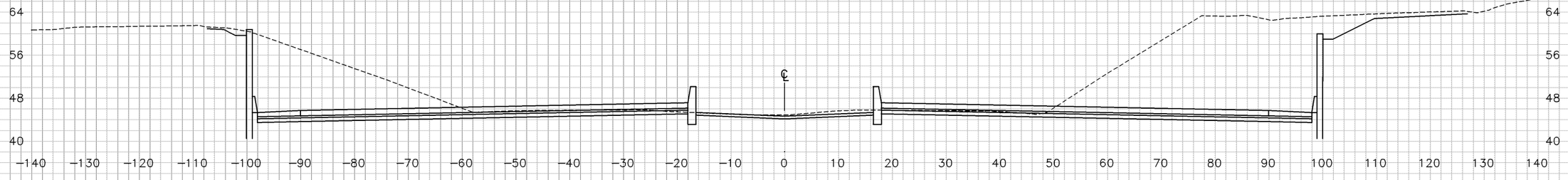

"E" LINE

SHEET 49 OF 61

CROSS SECTIONS

SCALE: 1"=10'

GROUND AC DATE 5/28/10
PLOTTED BY
CHECKED BY DATE
INKED BY DATE
SURVEYED BY DATE

TEMPLATE AC DATE 5/28/10
PLOTTED BY
CHECKED BY DATE
PLANIMETERED BY DATE
FIELD BOOK NO DATE

DIST	COUNTY	ROUTE	POST MILE TOTAL PROJECT
04	CC	4	25.6/26.6

DESIGN STUDY ONLY

127+50

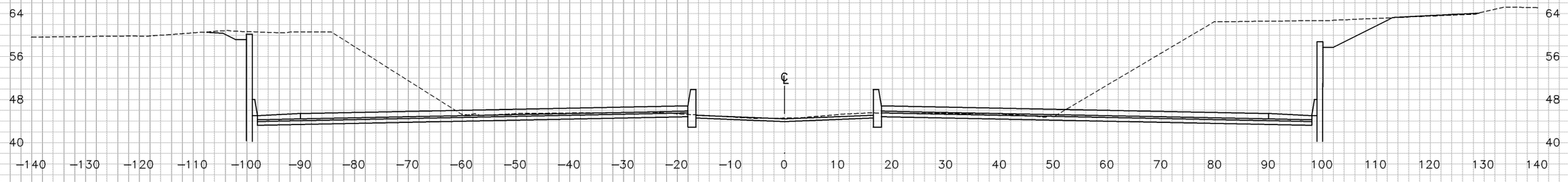

127+40

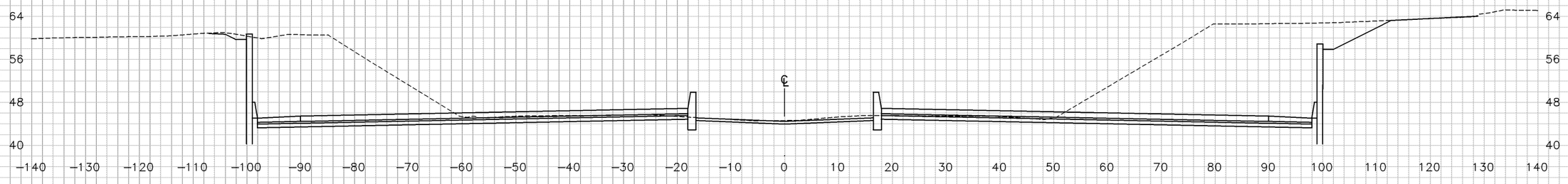

127+20

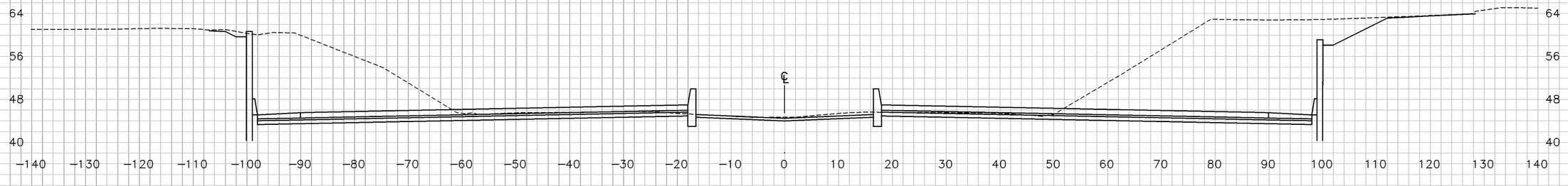

"E" LINE

SHEET 50 OF 61

CROSS SECTIONS

SCALE: 1"=10'

DIST	COUNTY	ROUTE	POST MILE TOTAL PROJECT
04	CC	4	25.6/26.6

GROUND AC DATE 5/28/10
PLOTTED BY
CHECKED BY
INKED BY
SURVEYED BY

TEMPLATE AC DATE 5/28/10
PLOTTED BY
CHECKED BY
PLANIMETERED BY
FIELD BOOK NO

DESIGN STUDY ONLY

128+00

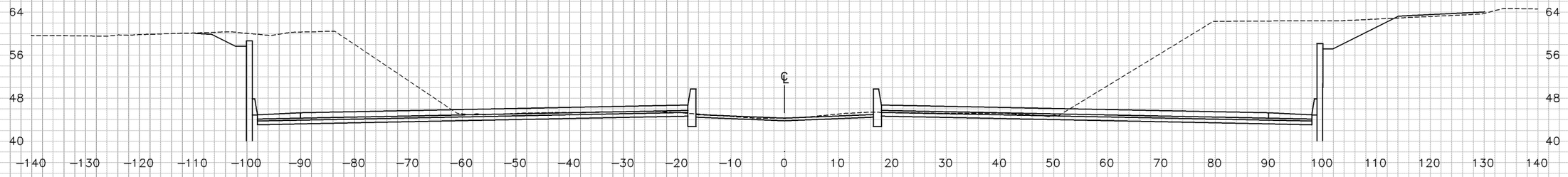

127+80

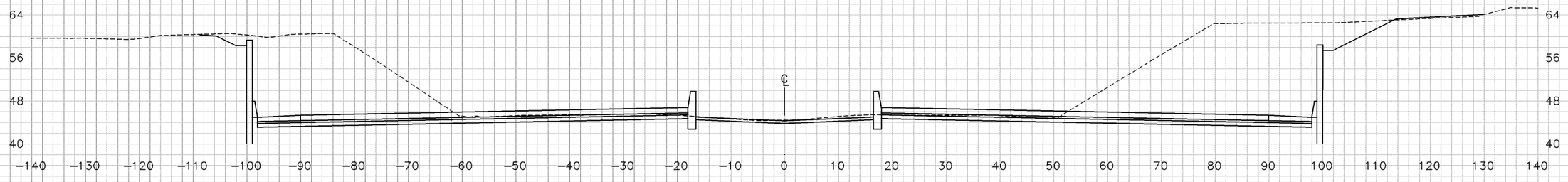

127+60

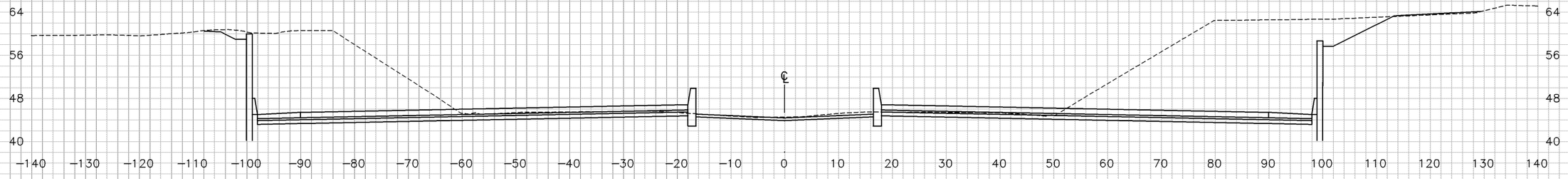

"E" LINE

SHEET 51 OF 61

CROSS SECTIONS

SCALE: 1"=10'

DIST	COUNTY	ROUTE	POST MILE TOTAL PROJECT
04	CC	4	25.6/26.6

DATE 5/28/10
DATE
DATE
DATE

TEMPLATE
AC

PLOTTED BY
CHECKED BY
PLANIMETERED BY
FIELD BOOK NO

GROUND
AC

DATE 5/28/10
DATE
DATE
DATE

PLOTTED BY
CHECKED BY
INKED BY
SURVEYED BY

DESIGN STUDY ONLY

128+50

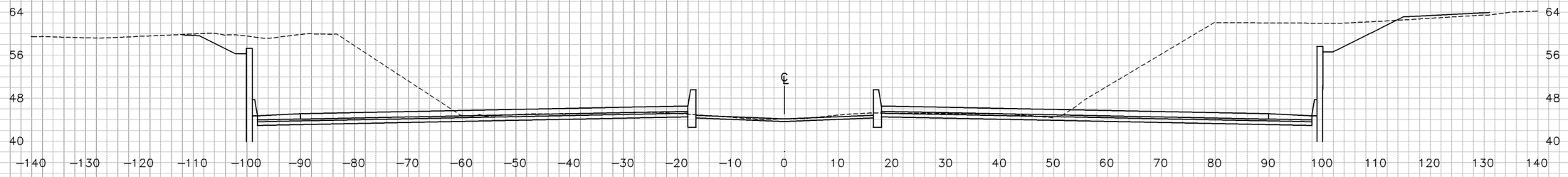

128+40

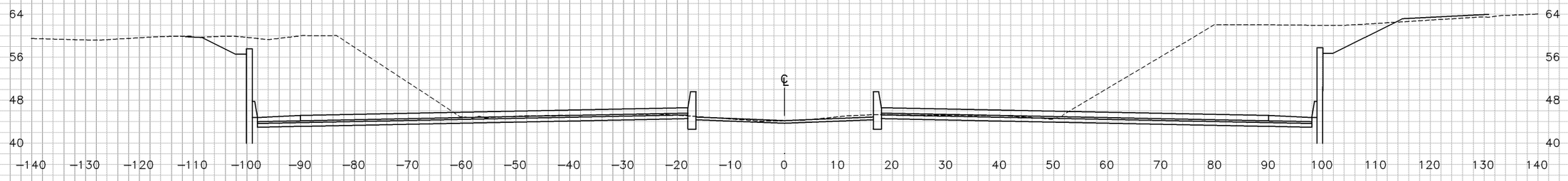

128+20

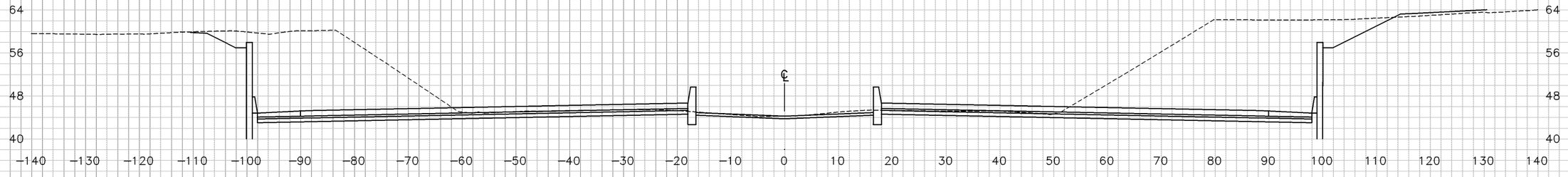

"E" LINE

SHEET 52 OF 61

CROSS SECTIONS

SCALE: 1"=10'

DIST	COUNTY	ROUTE	POST MILE TOTAL PROJECT
04	CC	4	25.6/26.6

DATE 5/28/10
DATE
DATE
DATE

TEMPLATE
AC

PLOTTED BY
CHECKED BY
PLANIMETERED BY
FIELD BOOK NO

GROUND
AC

DATE 5/28/10
DATE
DATE
DATE

PLOTTED BY
CHECKED BY
INKED BY
SURVEYED BY

DESIGN STUDY ONLY

129+00

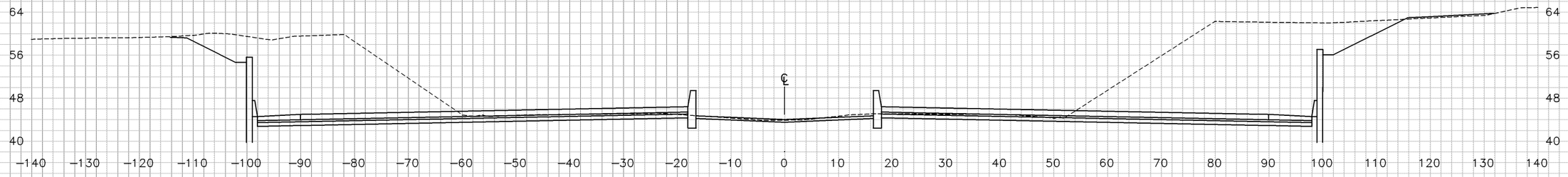

128+80

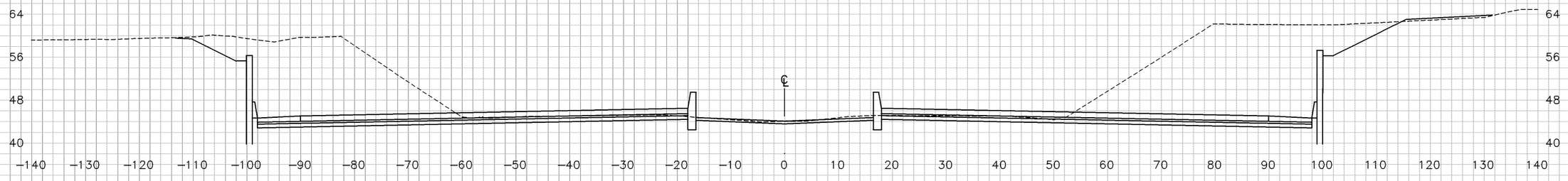

128+60

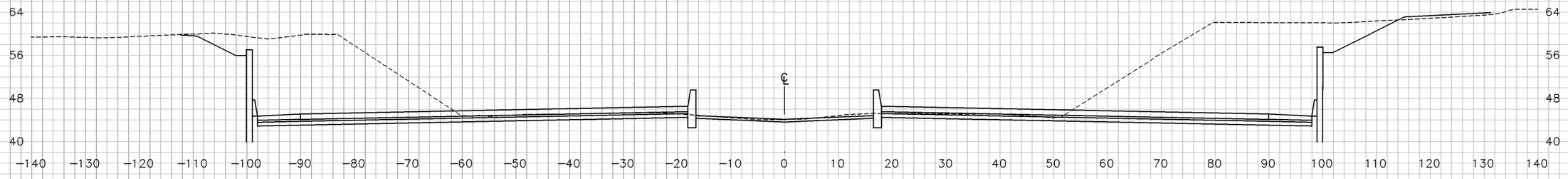

"E" LINE

SHEET 53 OF 61

CROSS SECTIONS

SCALE: 1"=10'

DIST	COUNTY	ROUTE	POST MILE TOTAL PROJECT
04	CC	4	25.6/26.6

TEMPLATE
AC
PLOTTED BY
CHECKED BY
PLANIMETERED BY
FIELD BOOK NO

GROUND
AC
PLOTTED BY
CHECKED BY
INKED BY
SURVEYED BY

DATE 5/28/10
DATE
DATE
DATE

DESIGN STUDY ONLY

129+50

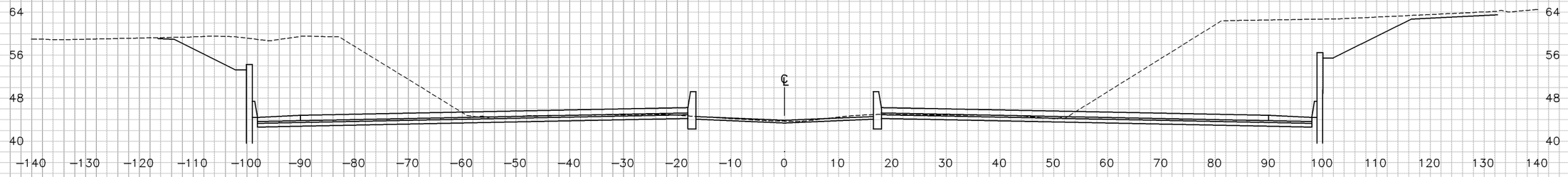

129+40

129+20

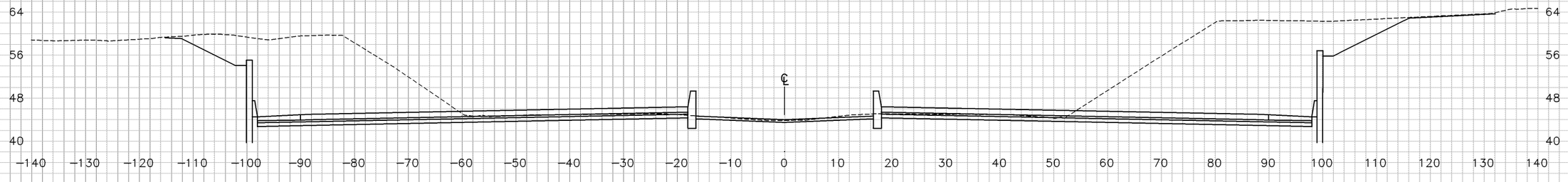

"E" LINE

SHEET 54 OF 61

CROSS SECTIONS

SCALE: 1"=10'

DATE 5/28/10
DATE
DATE
DATE

TEMPLATE
AC

PLOTTED BY
CHECKED BY
PLANIMETERED BY
FIELD BOOK NO

GROUND
AC

DATE 5/28/10
DATE
DATE
DATE

PLOTTED BY
CHECKED BY
INKED BY
SURVEYED BY

DIST	COUNTY	ROUTE	POST MILE TOTAL PROJECT
04	CC	4	25.6/26.6

DESIGN STUDY ONLY

130+00

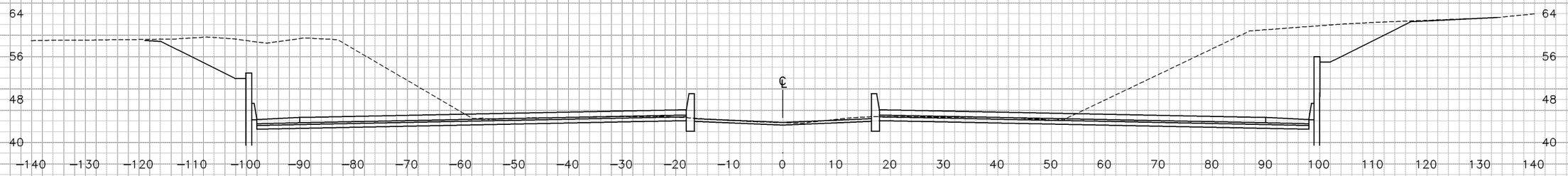

129+80

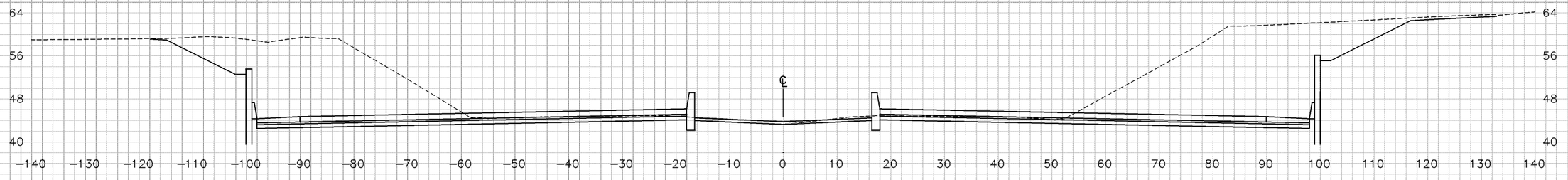

129+60

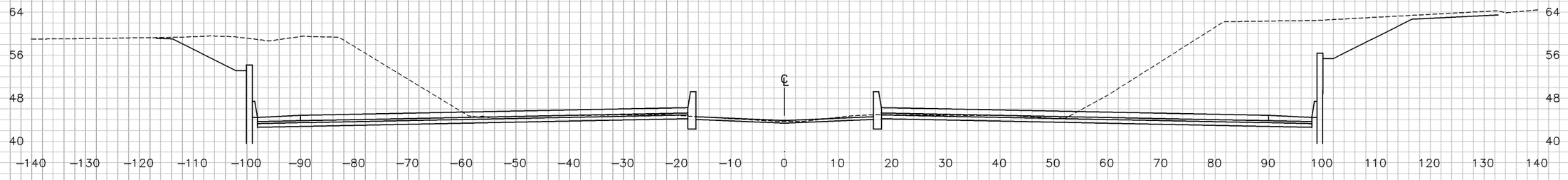

"E" LINE

GROUND AC DATE 5/28/10
PLOTTED BY
CHECKED BY
INKED BY
SURVEYED BY

TEMPLATE AC DATE 5/28/10
PLOTTED BY
CHECKED BY
PLANIMETERED BY
FIELD BOOK NO

DATE
DATE
DATE
DATE

DIST	COUNTY	ROUTE	POST MILE TOTAL PROJECT
04	CC	4	25.6/26.6

SHEET 55 OF 61

CROSS SECTIONS

SCALE: 1"=10'

DESIGN STUDY ONLY

130+50

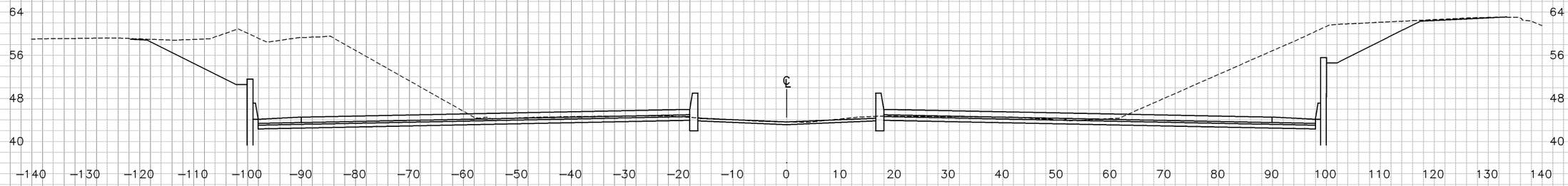

130+40

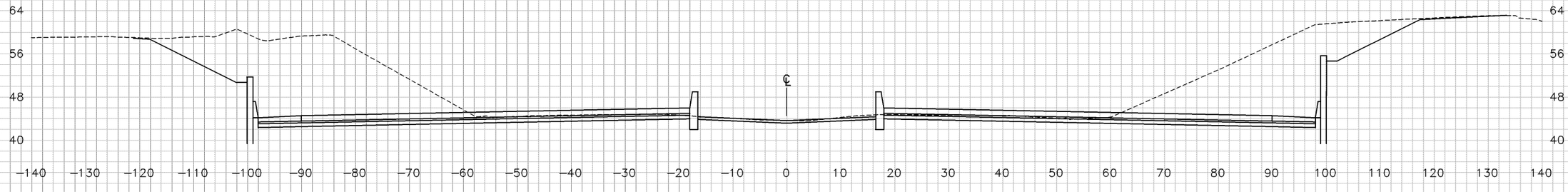

130+20

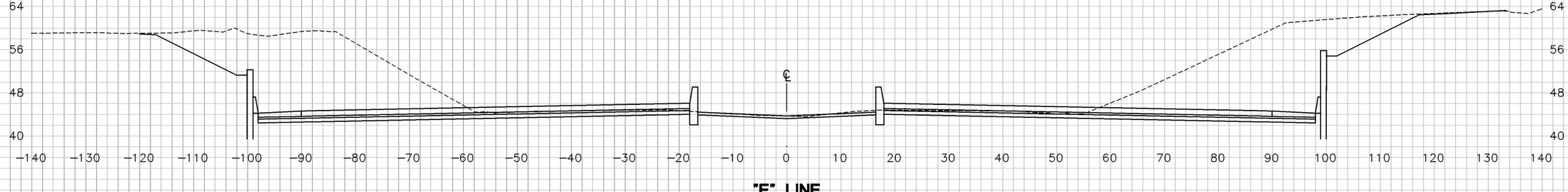

"E" LINE

SHEET 56 OF 61

CROSS SECTIONS

SCALE: 1"=10'

DIST	COUNTY	ROUTE	POST MILE TOTAL PROJECT
04	CC	4	25.6/26.6

GROUND
AC
DATE 5/28/10
PLOTTED BY
CHECKED BY
INKED BY
SURVEYED BY

TEMPLATE
AC
DATE
PLOTTED BY
CHECKED BY
PLANIMETERED BY
FIELD BOOK NO

DESIGN STUDY ONLY

131+50

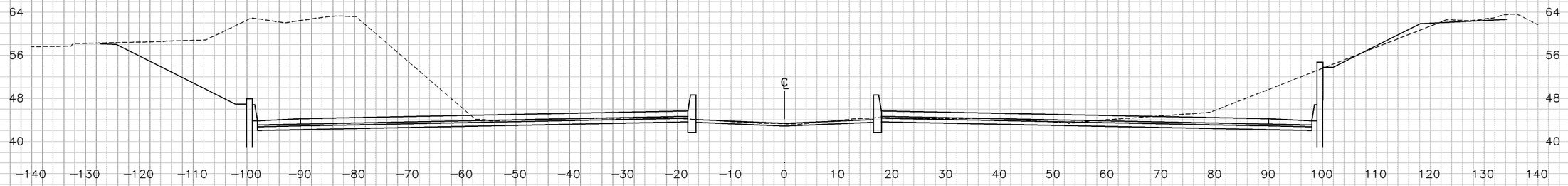

131+00

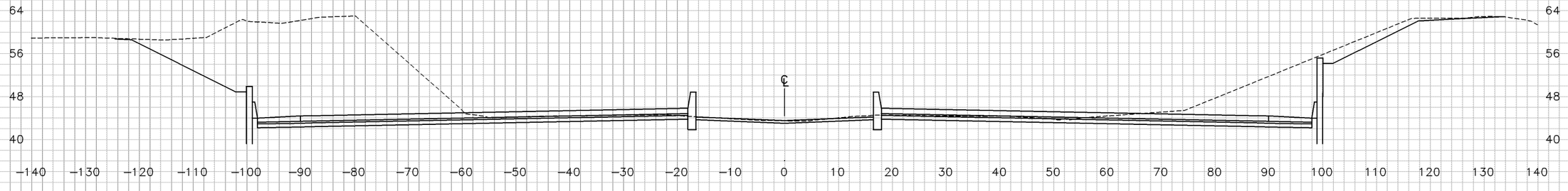

130+50.72

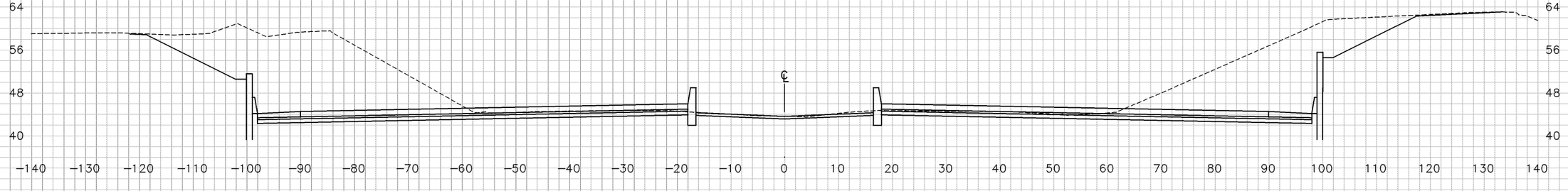

"E" LINE

GROUND AC DATE 5/28/10
PLOTTED BY
CHECKED BY
INKED BY
SURVEYED BY

TEMPLATE AC DATE 5/28/10
PLOTTED BY
CHECKED BY
PLANIMETERED BY
FIELD BOOK NO

DIST	COUNTY	ROUTE	POST MILE TOTAL PROJECT
04	CC	4	25.6/26.6

SHEET 57 OF 61

CROSS SECTIONS

SCALE: 1"=10'

DESIGN STUDY ONLY

133+00

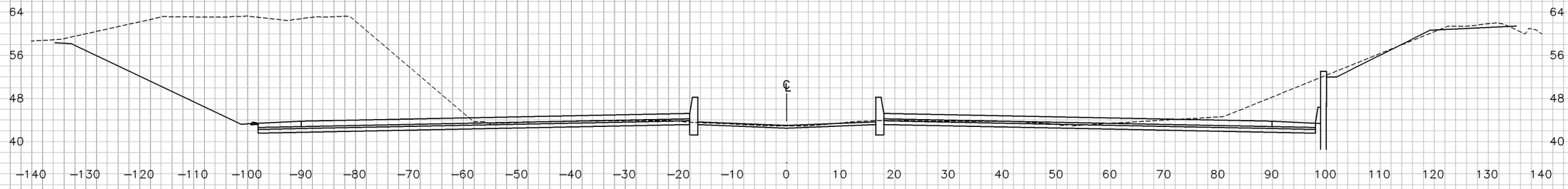

132+50

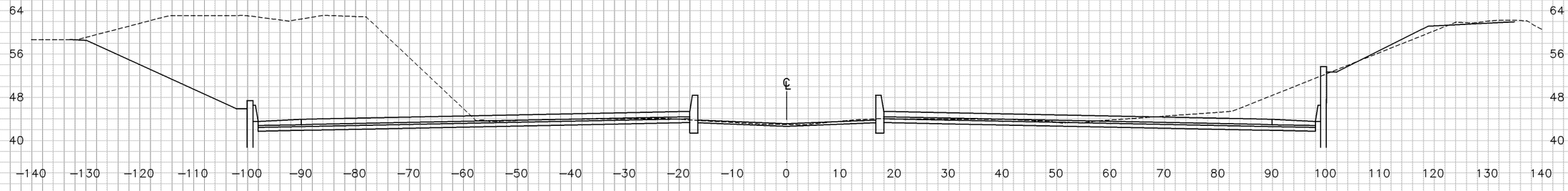

132+00

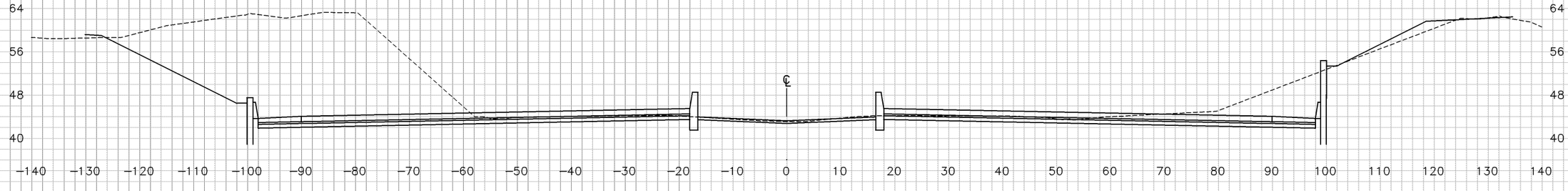

"E" LINE

SHEET 58 OF 61

CROSS SECTIONS

SCALE: 1"=10'

DIST	COUNTY	ROUTE	POST MILE TOTAL PROJECT
04	CC	4	25.6/26.6

GROUND
AC
DATE 5/28/10
PLOTTED BY
CHECKED BY
INKED BY
SURVEYED BY

TEMPLATE
AC
DATE
PLOTTED BY
CHECKED BY
PLANIMETERED BY
FIELD BOOK NO

DESIGN STUDY ONLY

134+50

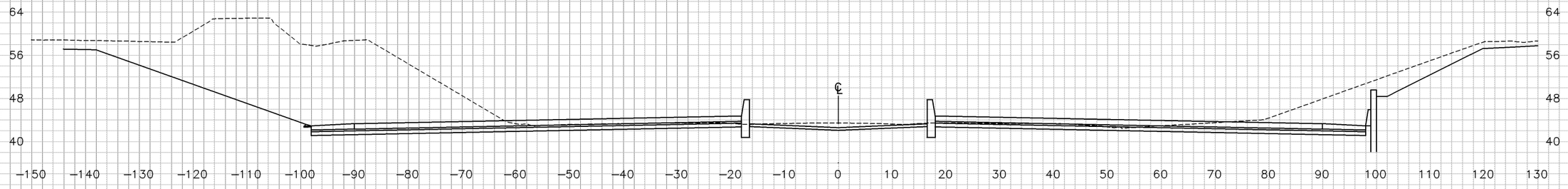

134+00

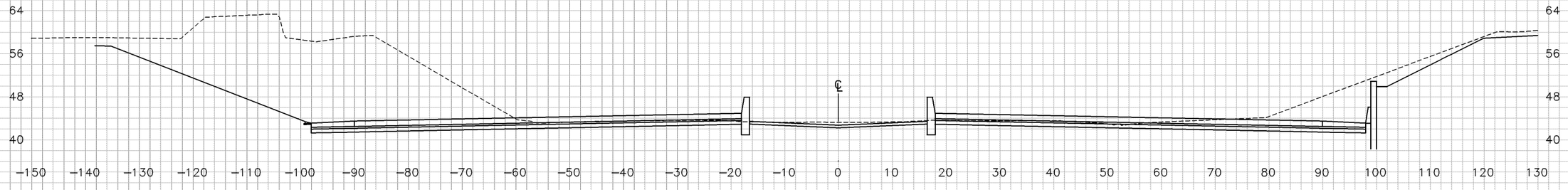

133+50

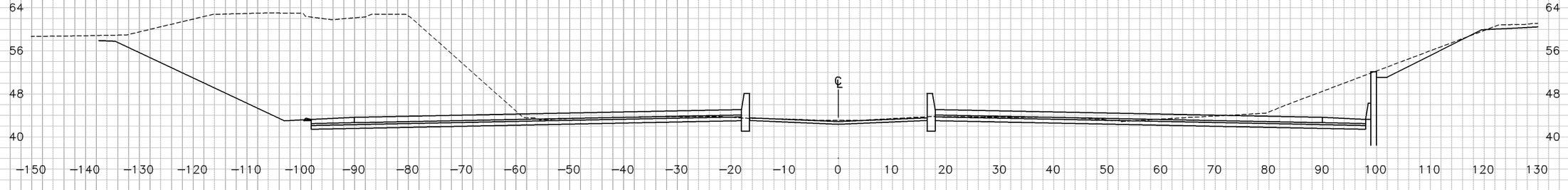

"E" LINE

SHEET 59 OF 61

CROSS SECTIONS

SCALE: 1"=10'

DIST	COUNTY	ROUTE	POST MILE TOTAL PROJECT
04	CC	4	25.6/26.6

GROUND AC DATE 5/28/10
PLOTTED BY
CHECKED BY
INKED BY
SURVEYED BY

TEMPLATE AC DATE 5/28/10
PLOTTED BY
CHECKED BY
PLANIMETERED BY
FIELD BOOK NO

DESIGN STUDY ONLY

135+50

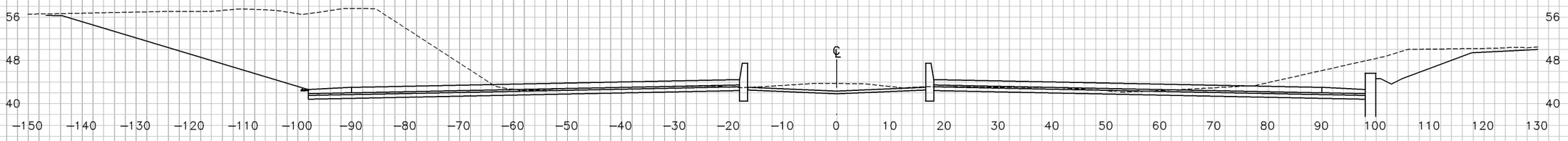

135+03.03

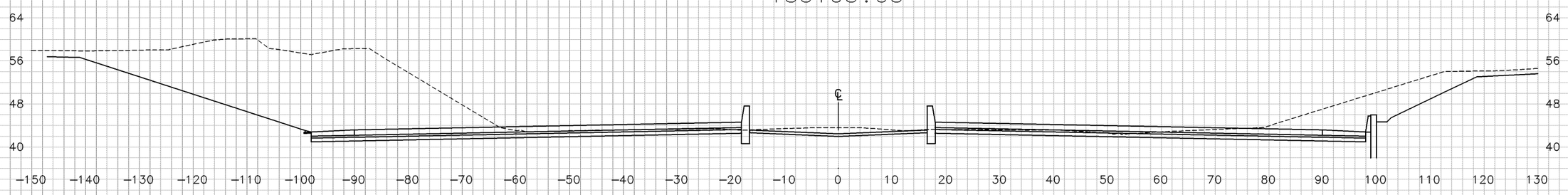

135+00

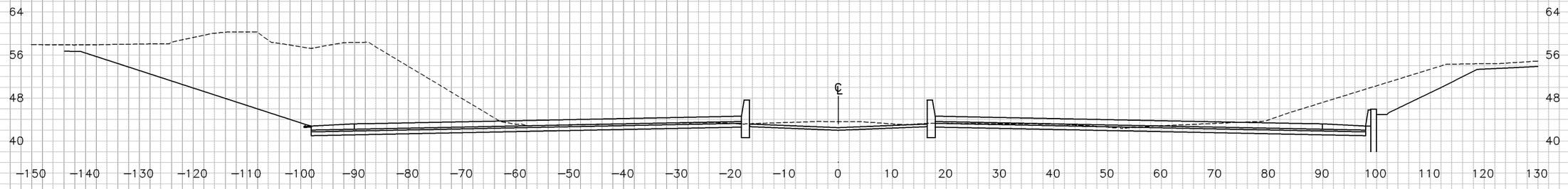

"E" LINE

SHEET 60 OF 61

CROSS SECTIONS

SCALE: 1"=10'

DIST	COUNTY	ROUTE	POST MILE TOTAL PROJECT
04	CC	4	25.6/26.6

PLOTTED BY
CHECKED BY
INKED BY
SURVEYED BY

GROUND AC DATE 5/28/10
DATE
DATE
DATE

PLOTTED BY
CHECKED BY
PLANIMETERED BY
FIELD BOOK NO

TEMPLATE AC DATE 5/28/10
DATE
DATE
DATE

DESIGN STUDY ONLY

DATE 5/28/10
DATE
DATE
DATE

TEMPLATE
AC
PLOTTED BY
CHECKED BY
PLANIMETERED BY
FIELD BOOK NO

GROUND
AC
DATE 5/28/10
DATE
DATE
DATE

PLOTTED BY
CHECKED BY
INKED BY
SURVEYED BY

136+00

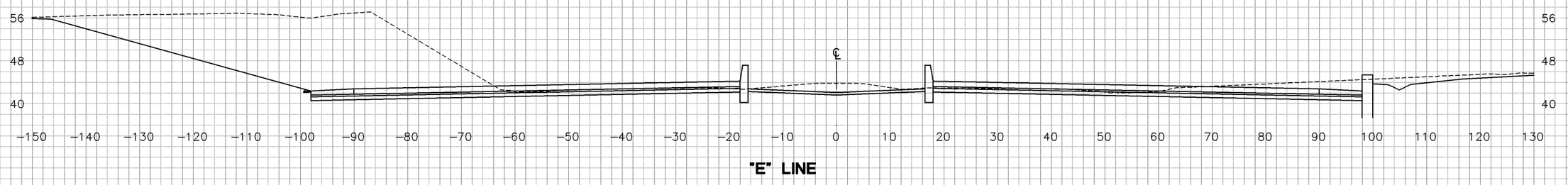

"E" LINE

DIST	COUNTY	ROUTE	POST MILE TOTAL PROJECT
04	CC	4	25.6/26.6

SHEET 51 OF 61

CROSS SECTIONS

SCALE: 1"=10'