STATE OF CALIFORNIA

DEPARTMENT OF TRANSPORTATION

CROSS SECTIONS

FOR CONSTRUCTION ON STATE HIGHWAY IN

CONTRA COSTA COUNTY IN ANTIOCH
ON STATE ROUTE 4
FROM THE G STREET OVERCROSSING
TO 0.1 MILE EAST OF HILLCREST AVENUE OVERCROSSING

DISTRICT 04, ROUTE 4

CONTRACT NO. 07-1G9404

04-CC-4-27.3/R29.0

Project ID 0400021080

DIST	COUNTY	ROUTE	POST MILES TOTAL PROJECT	SHEET NO.	TOTAL SHEETS
04	CC	4	27.3/R29.0	1	77

CONTRA COSTA TRANSPORTATION AUTHORITY
2999 OAK ROAD, SUITE 100
WALNUT CREEK, CA 94597

T. Y. LIN INTERNATIONAL
2010 CROW CANYON PLACE, SUITE 350
SAN RAMON, CA 94583

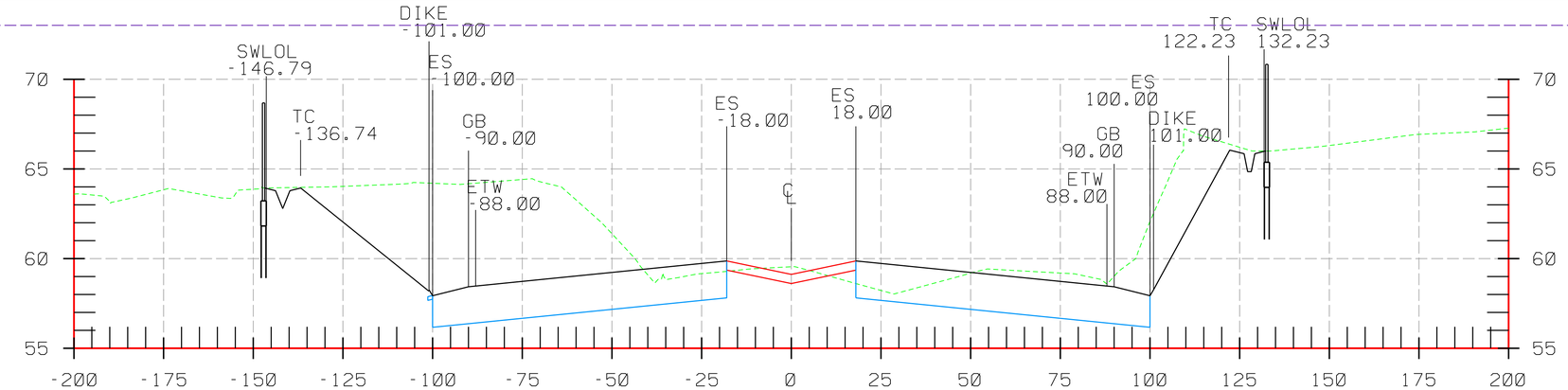

"E" 180+50

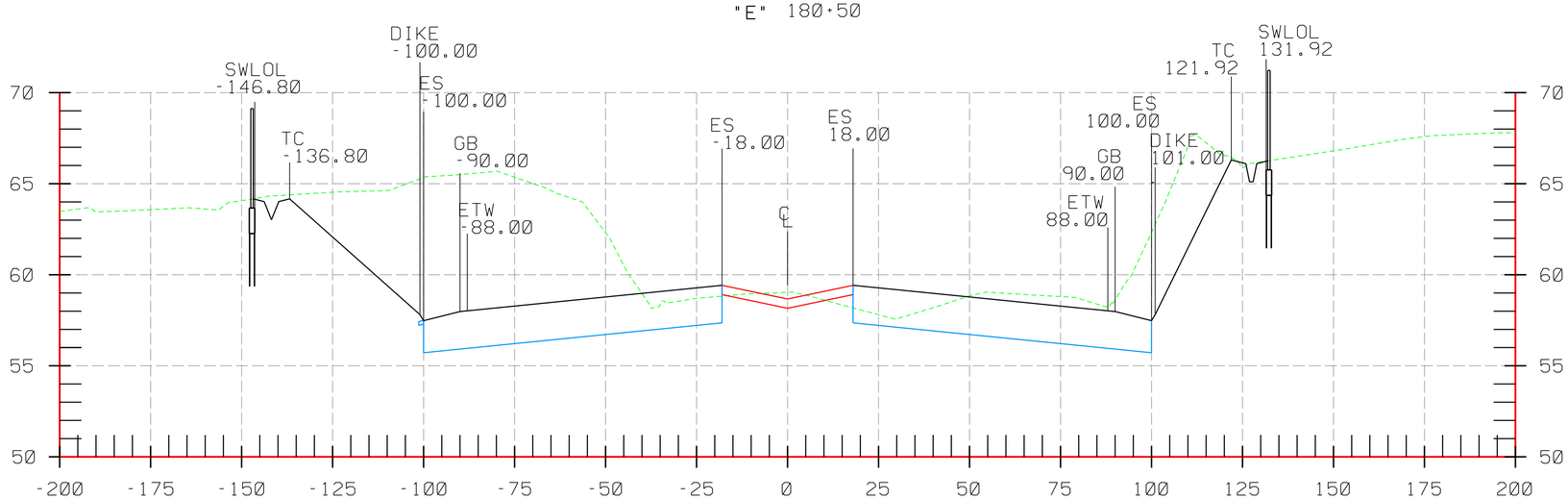

"E" 180+00

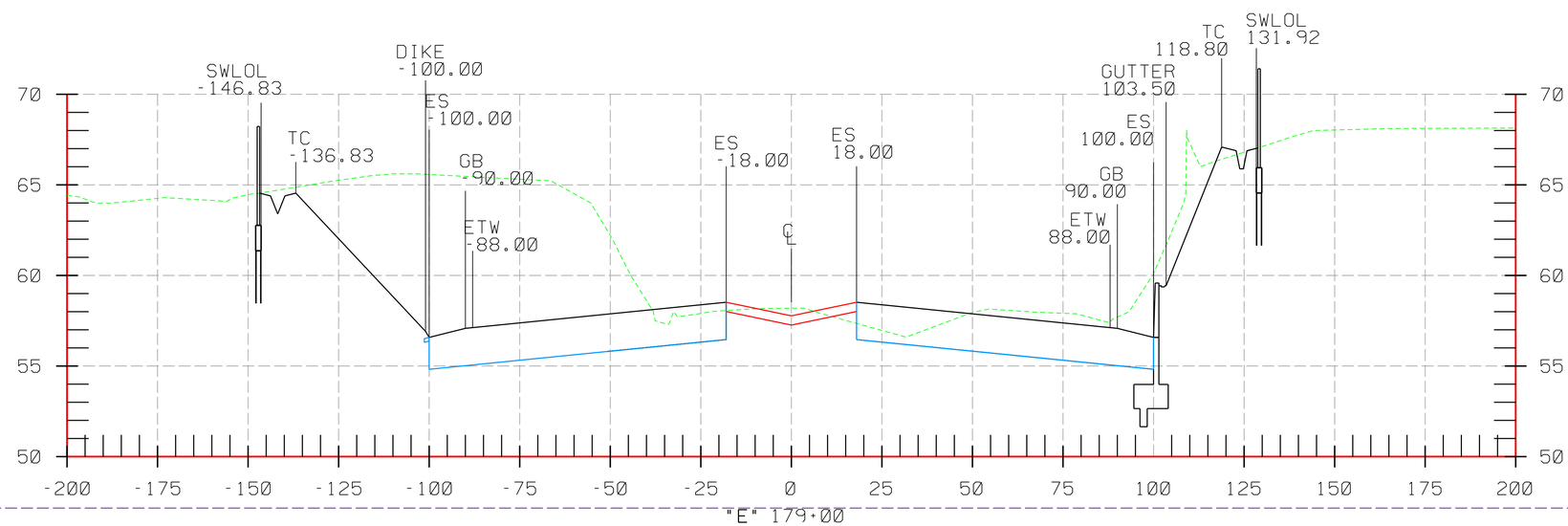

"E" 179+00

CROSS SECTIONS

SCALE: Horiz 1" = 20'
Vert 1" = 40'

LAST REVISION 03-19-12

STATE OF CALIFORNIA - DEPARTMENT OF TRANSPORTATION
Caltrans

PROJECT ENGINEER | CALCULATED/DESIGNED BY | CHECKED BY | REVISED BY | DATE REVISED | DATE

RELATIVE BORDER SCALE IS IN INCHES 0 1 2 3

USERNAME -)$USER
DGN FILE -)$REQUEST

UNIT 4275 | EA 04-1G9404

...\ISR4_cross sections_031912_plots.dgn 3/19/2012 3:43:23 PM

DIST	COUNTY	ROUTE	POST MILES TOTAL PROJECT	SHEET NO.	TOTAL SHEETS
04	CC	4	27.3/R29.0	2	77

CONTRA COSTA TRANSPORTATION AUTHORITY
2999 OAK ROAD, SUITE 100
WALNUT CREEK, CA 94597

T. Y. LIN INTERNATIONAL
2010 CROW CANYON PLACE, SUITE 350
SAN RAMON, CA 94583

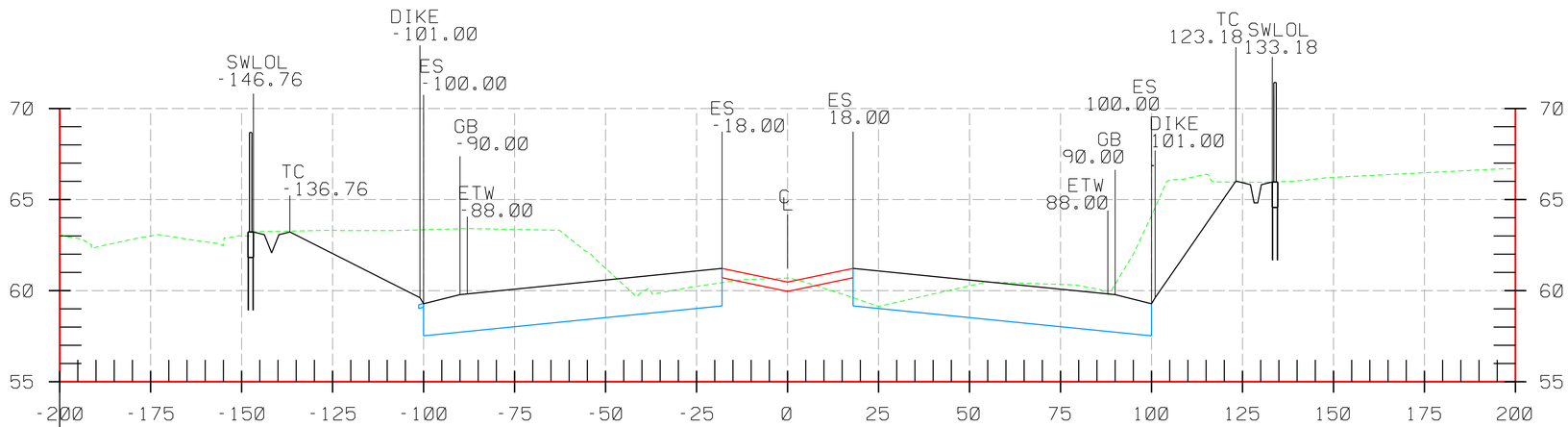

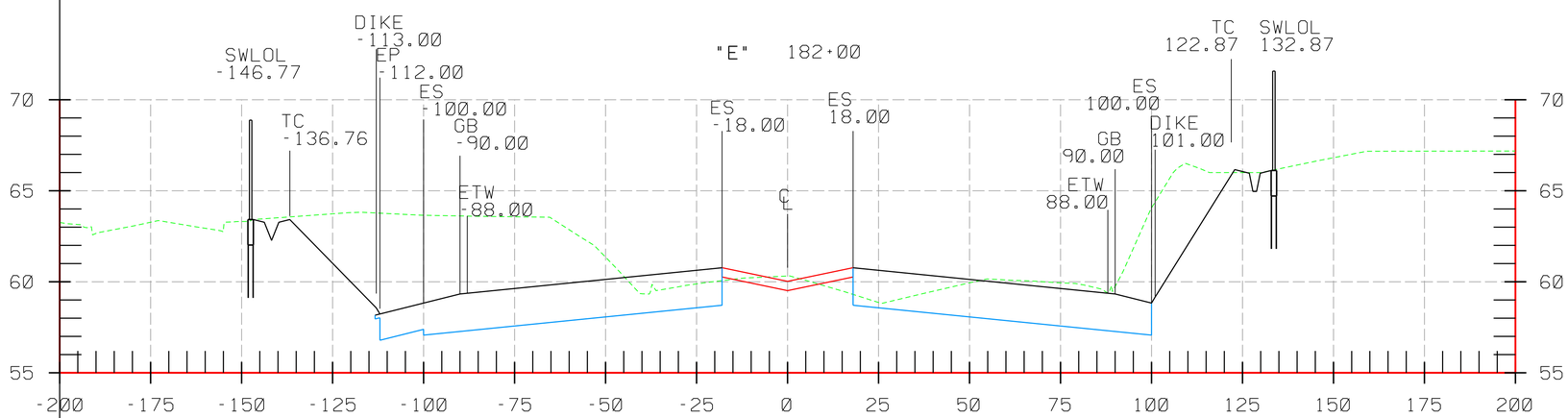

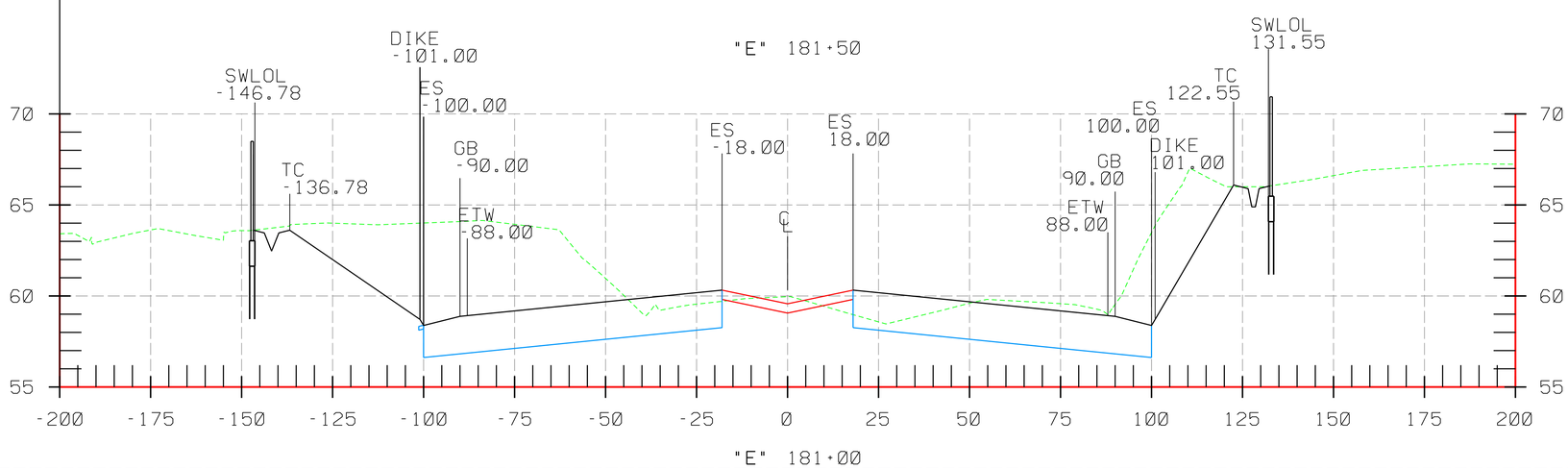

CROSS SECTIONS

SCALE: Horiz 1" = 20'
Vert 1" = 40'

LAST REVISION 03-19-12

STATE OF CALIFORNIA - DEPARTMENT OF TRANSPORTATION
Caltrans

PROJECT ENGINEER | CHECKED BY | CALCULATED/DESIGNED BY | DATE | REVISED BY | DATE REVISED

RELATIVE BORDER SCALE IS IN INCHES 0 1 2 3

USERNAME =$USER
DGN FILE =)$REQUEST

UNIT 4275

EA 04-1G9404

...\SR4 cross sections 031912 plots.dgn 3/19/2012 3:43:51 PM

DIST	COUNTY	ROUTE	POST MILES TOTAL PROJECT	SHEET NO.	TOTAL SHEETS
04	CC	4	27.3/R29.0	3	77

CONTRA COSTA TRANSPORTATION AUTHORITY
2999 OAK ROAD, SUITE 100
WALNUT CREEK, CA 94597

T. Y. LIN INTERNATIONAL
2010 CROW CANYON PLACE, SUITE 350
SAN RAMON, CA 94583

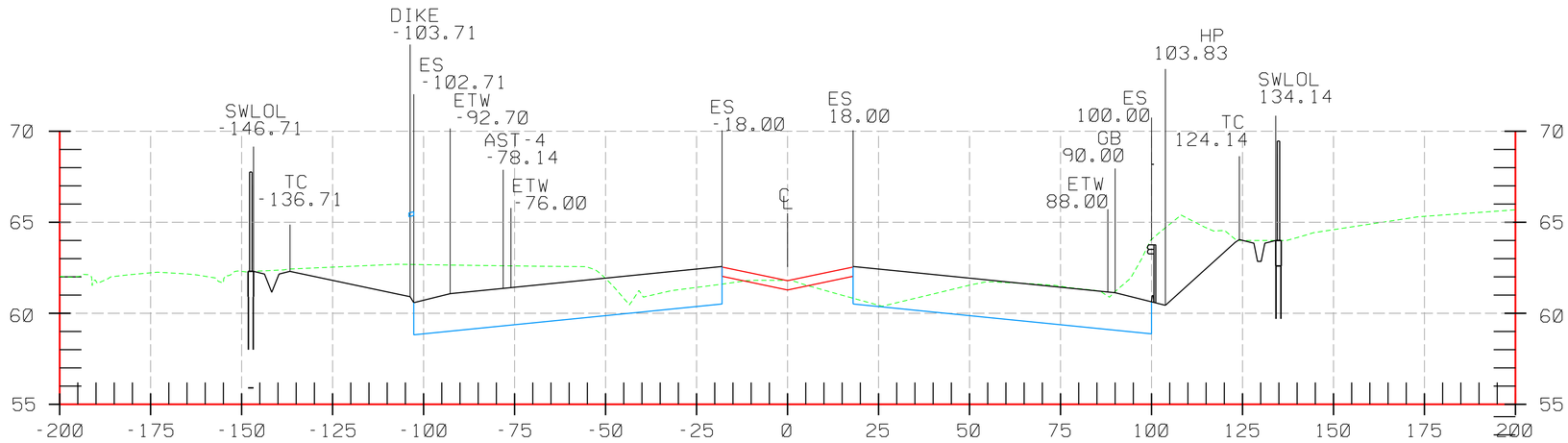

"E" 183+50

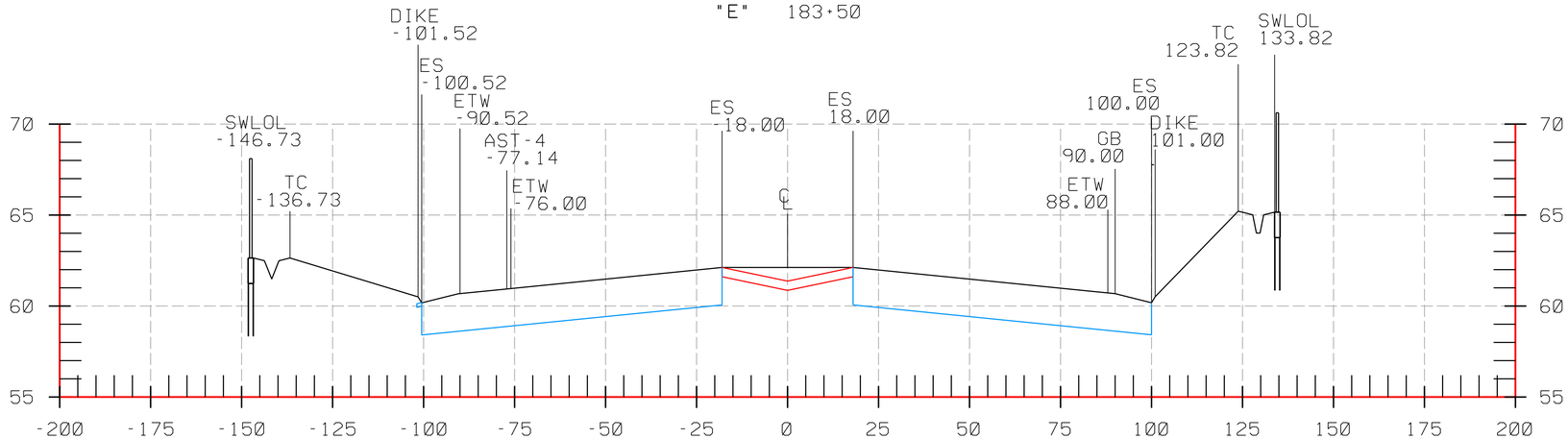

"E" 183+00

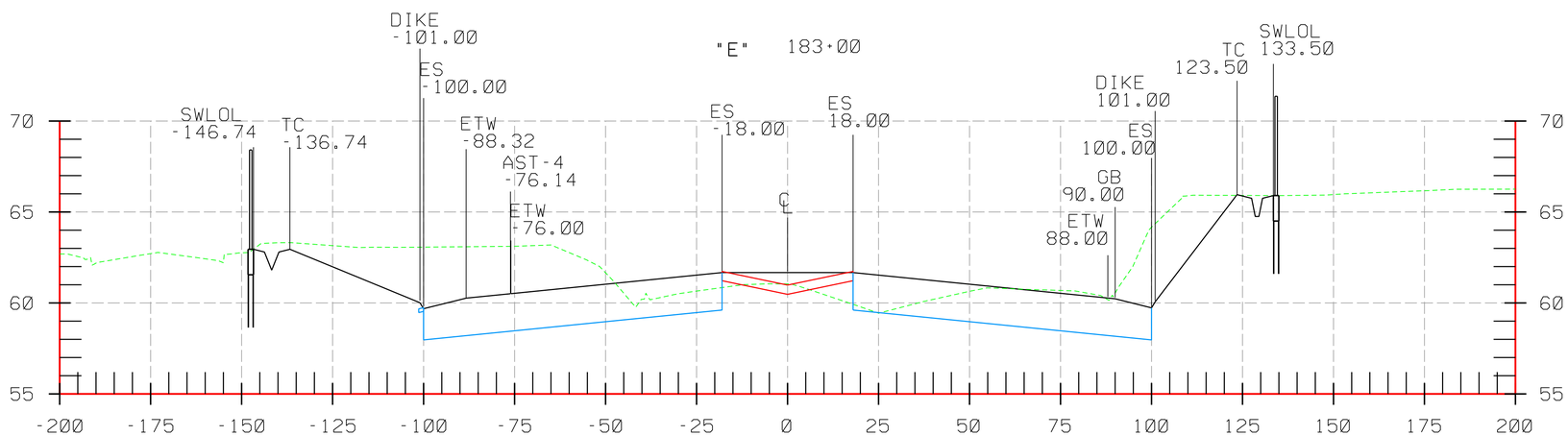

"E" 182+50

CROSS SECTIONS

SCALE: Horiz 1" = 20'
Vert 1" = 40'

DATE	REVISED BY	DATE REVISED

CALCULATED/DESIGNED BY
CHECKED BY
PROJECT ENGINEER

STATE OF CALIFORNIA - DEPARTMENT OF TRANSPORTATION
Caltrans

LAST REVISION 03-19-12

RELATIVE BORDER SCALE IS IN INCHES 0 1 2 3

USERNAME =$USER
DGN FILE =)$REQUEST

UNIT 4275

EA 04-1G9404

...\SR4 cross sections 031912 plots.dgn 3/19/2012 3:44:22 PM

DIST	COUNTY	ROUTE	POST MILES TOTAL PROJECT	SHEET NO.	TOTAL SHEETS
04	CC	4	27.3/R29.0	4	77

CONTRA COSTA TRANSPORTATION AUTHORITY
2999 OAK ROAD, SUITE 100
WALNUT CREEK, CA 94597

T. Y. LIN INTERNATIONAL
2010 CROW CANYON PLACE, SUITE 350
SAN RAMON, CA 94583

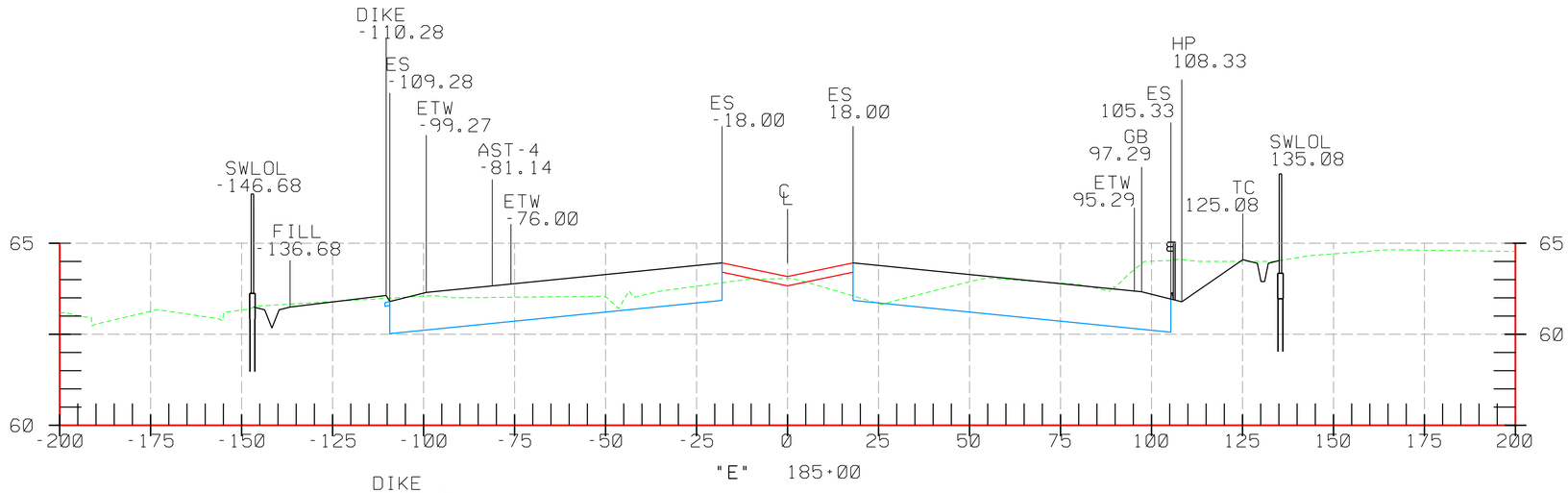

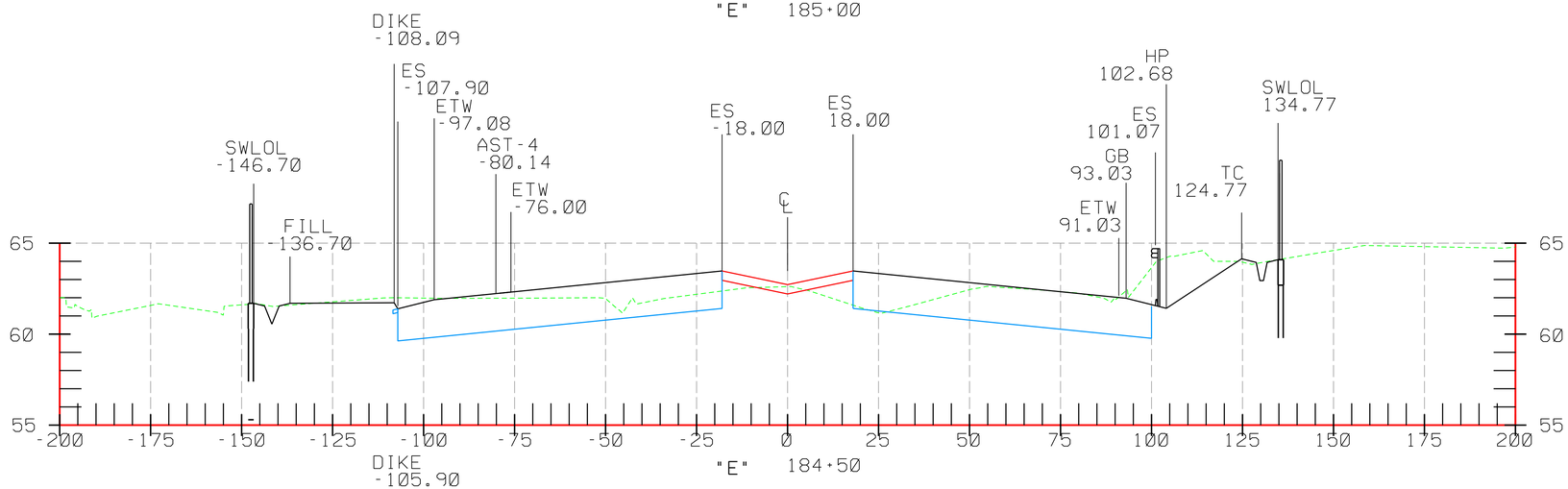

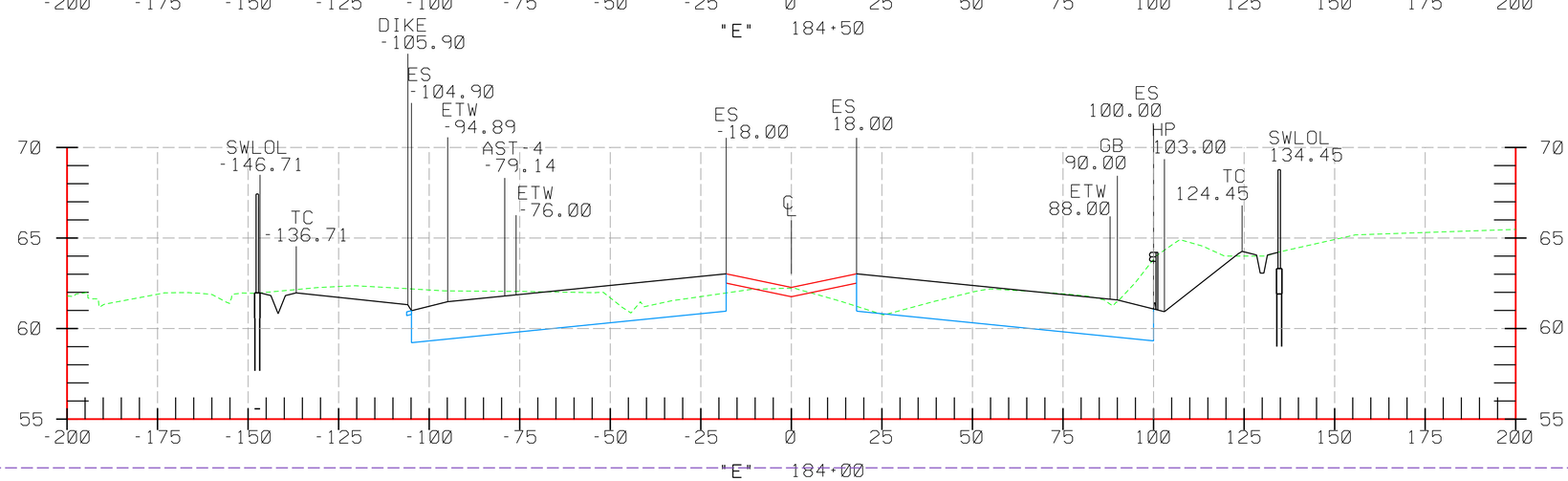

CROSS SECTIONS

SCALE: Horiz 1" = 20'
Vert 1" = 40'

STATE OF CALIFORNIA - DEPARTMENT OF TRANSPORTATION
Caltrans

PROJECT ENGINEER | CALCULATED/DESIGNED BY | CHECKED BY | DATE | REVISED BY | DATE REVISED

LAST REVISION 03-19-12

RELATIVE BORDER SCALE IS IN INCHES 0 1 2 3

USERNAME = $USER
DGN FILE = $REQUEST

UNIT 4275

EA 04-1G9404

...\SR4 cross sections 031912 plots.dgn 3/19/2012 3:44:44 PM

DIST	COUNTY	ROUTE	POST MILES TOTAL PROJECT	SHEET NO.	TOTAL SHEETS
04	CC	4	27.3/R29.0	5	77

CONTRA COSTA TRANSPORTATION AUTHORITY
2999 OAK ROAD, SUITE 100
WALNUT CREEK, CA 94597

T. Y. LIN INTERNATIONAL
2010 CROW CANYON PLACE, SUITE 350
SAN RAMON, CA 94583

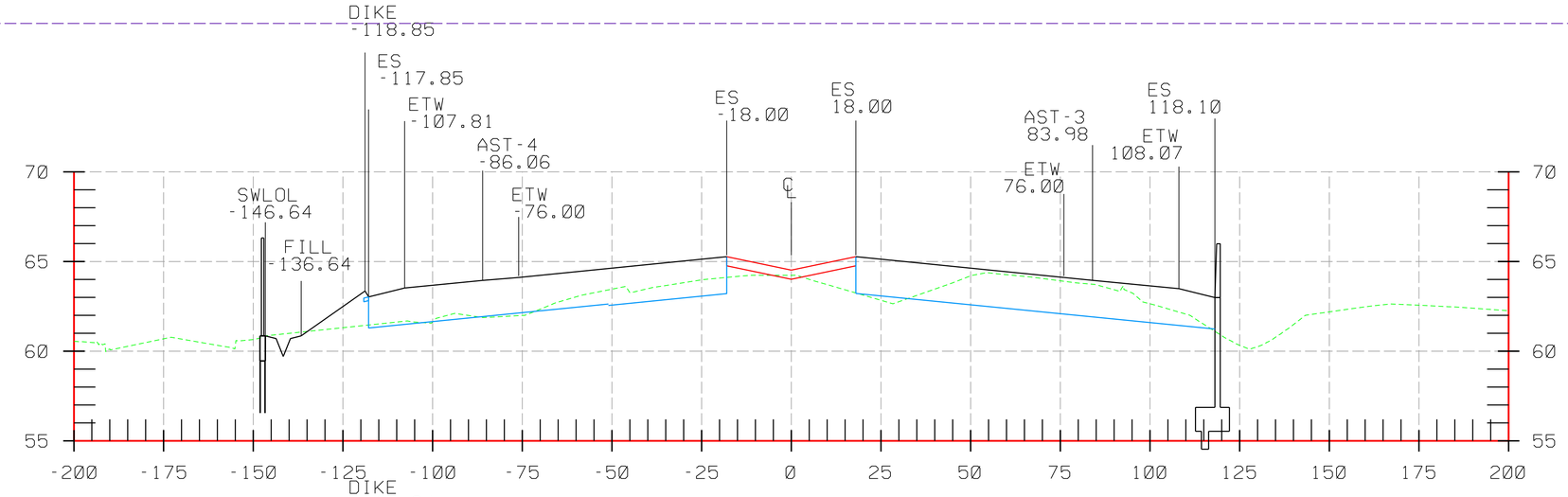

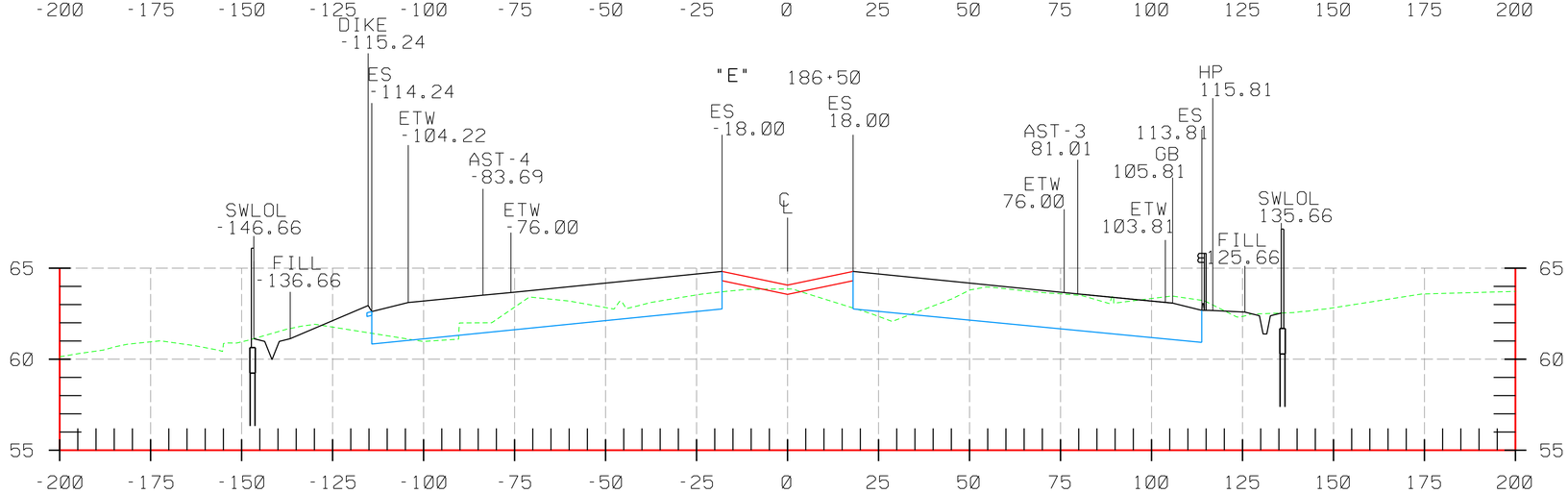

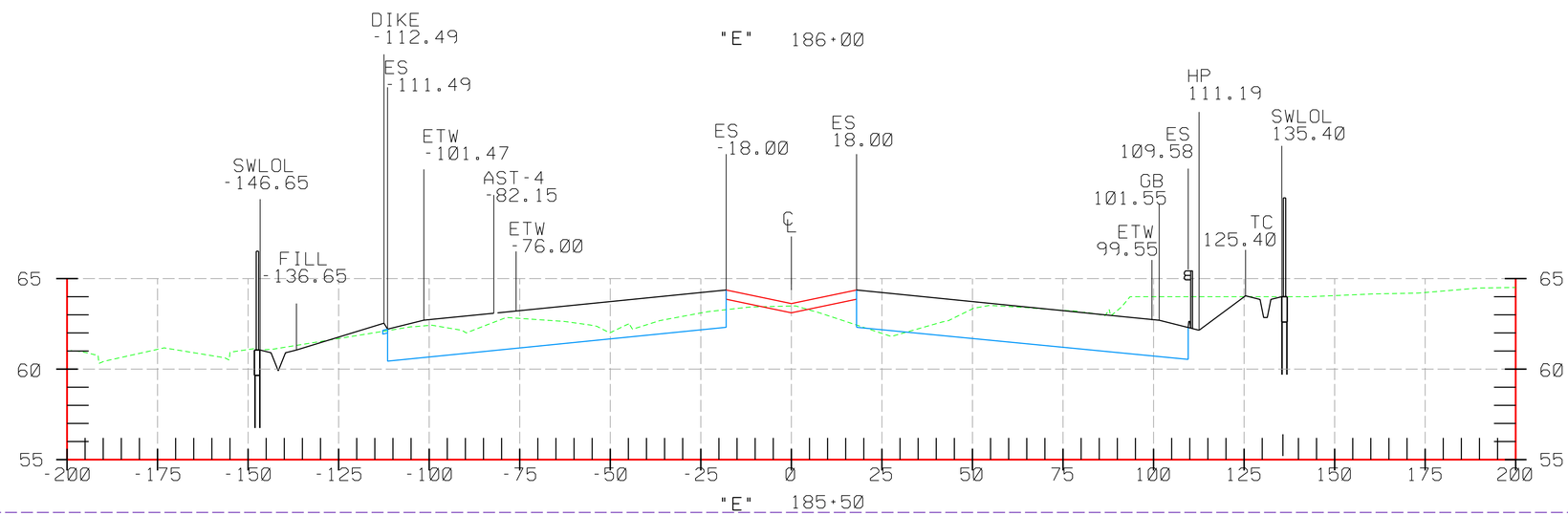

CROSS SECTIONS

SCALE: Horiz 1" = 20'
Vert 1" = 40'

DATE	REVISED BY	DATE REVISED

CALCULATED/DESIGNED BY
CHECKED BY
PROJECT ENGINEER

STATE OF CALIFORNIA - DEPARTMENT OF TRANSPORTATION
Caltrans

LAST REVISION 03-19-12

RELATIVE BORDER SCALE IS IN INCHES 0 1 2 3

USERNAME =$USER
DGN FILE =)$REQUEST

UNIT 4275

EA 04-1G9404

...\SR4 cross sections 031912 plots.dgn 3/19/2012 3:45:03 PM

DIST	COUNTY	ROUTE	POST MILES TOTAL PROJECT	SHEET NO.	TOTAL SHEETS
04	CC	4	27.3/R29.0	6	77

CONTRA COSTA TRANSPORTATION AUTHORITY
2999 OAK ROAD, SUITE 100
WALNUT CREEK, CA 94597

T. Y. LIN INTERNATIONAL
2010 CROW CANYON PLACE, SUITE 350
SAN RAMON, CA 94583

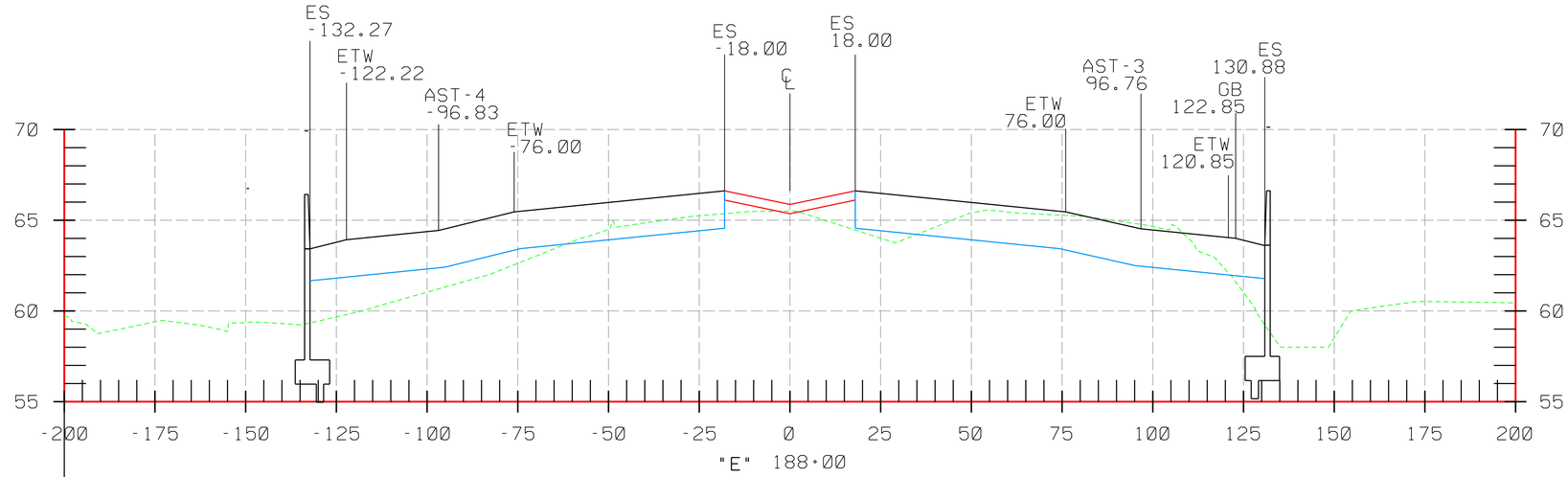

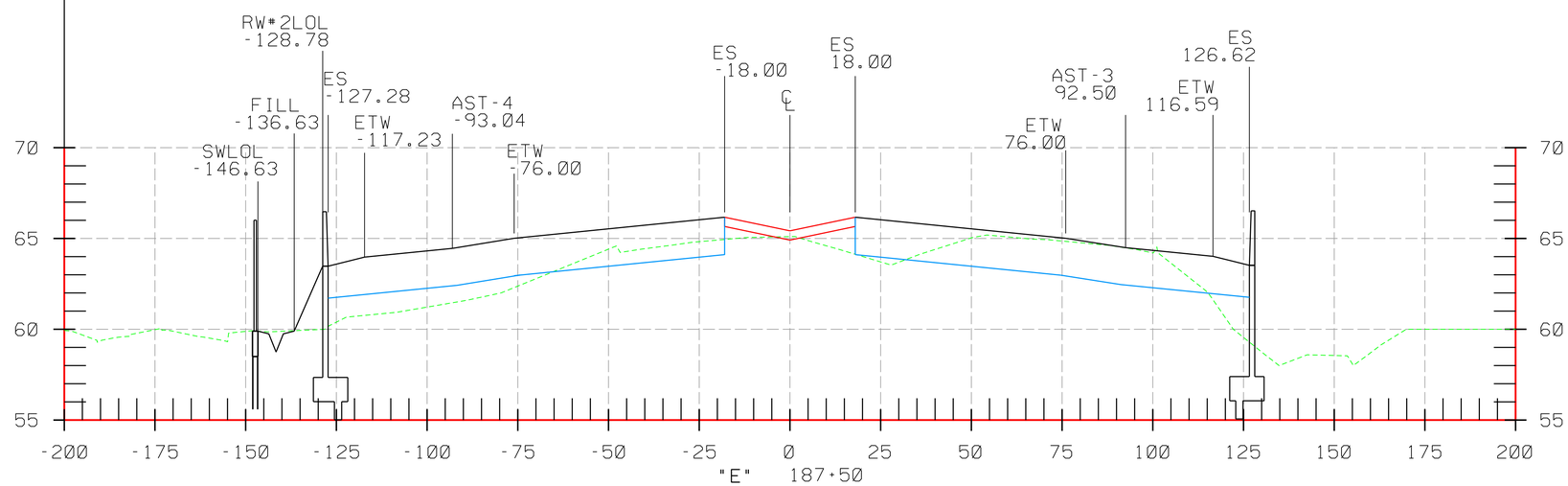

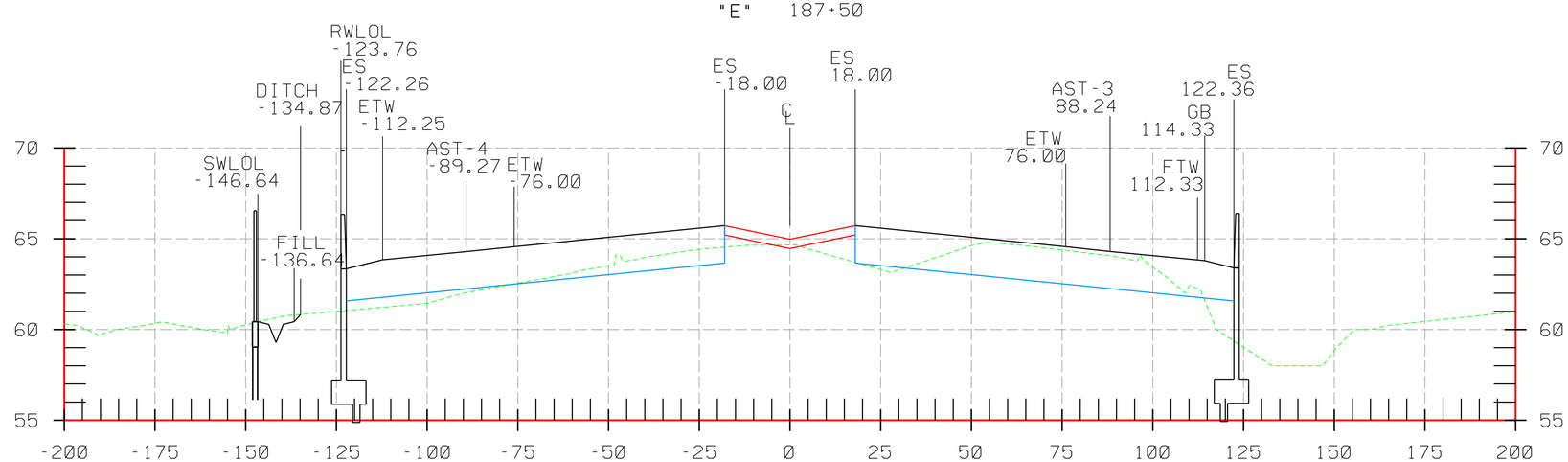

CROSS SECTIONS

SCALE: Horiz 1" = 20'
Vert 1" = 40'

DATE	REVISED BY	DATE REVISED

CALCULATED/DESIGNED BY
CHECKED BY
PROJECT ENGINEER

STATE OF CALIFORNIA - DEPARTMENT OF TRANSPORTATION
Caltrans

LAST REVISION 03-19-12

RELATIVE BORDER SCALE IS IN INCHES 0 1 2 3

USERNAME =$USER
DGN FILE =)$REQUEST

UNIT 4275

EA 04-1G9404

...\SR4 cross sections 031912 plots.dgn 3/19/2012 3:45:32 PM

DIST	COUNTY	ROUTE	POST MILES TOTAL PROJECT	SHEET NO.	TOTAL SHEETS
04	CC	4	27.3/R29.0	7	77

CONTRA COSTA TRANSPORTATION AUTHORITY
2999 OAK ROAD, SUITE 100
WALNUT CREEK, CA 94597

T. Y. LIN INTERNATIONAL
2010 CROW CANYON PLACE, SUITE 350
SAN RAMON, CA 94583

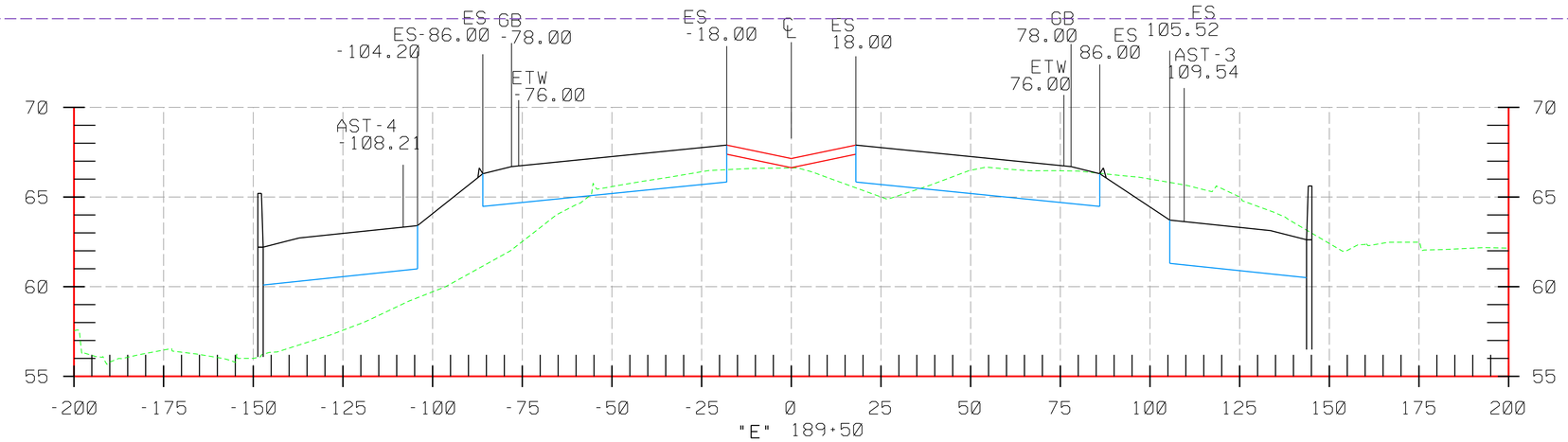

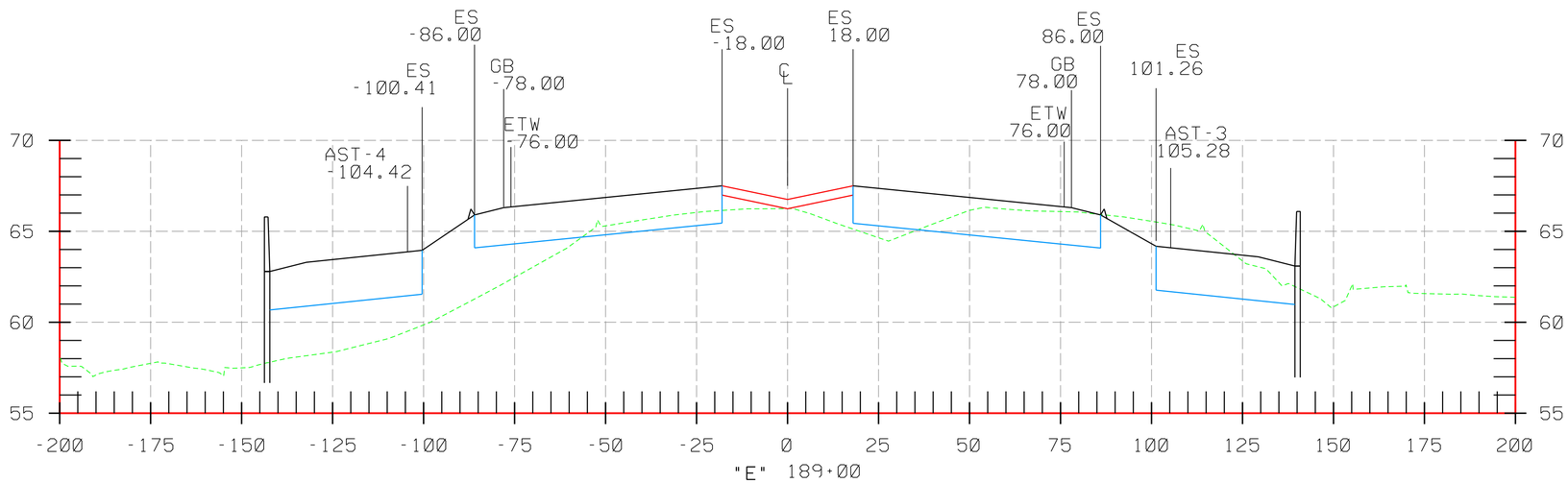

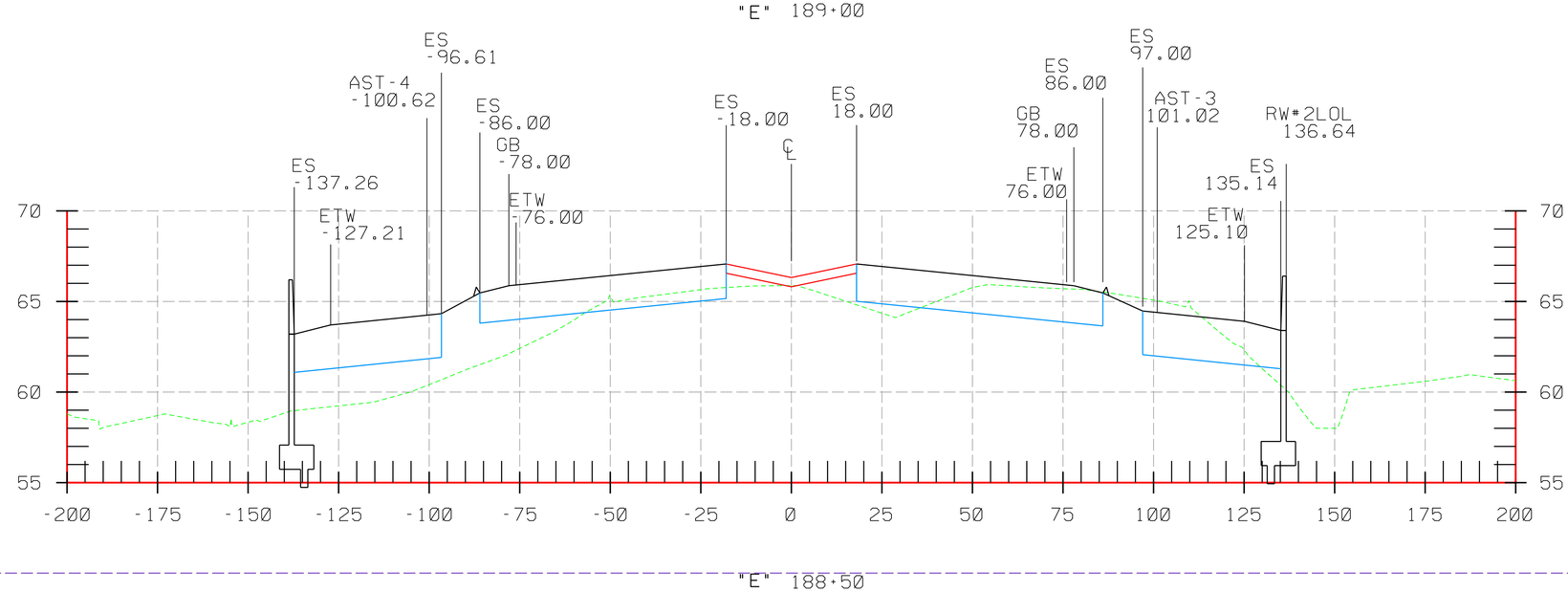

CROSS SECTIONS

SCALE: Horiz 1" = 20'
Vert 1" = 40'

LAST REVISION 03-19-12

DATE	REVISED BY	DATE REVISED

CALCULATED/DESIGNED BY
CHECKED BY

PROJECT ENGINEER

STATE OF CALIFORNIA - DEPARTMENT OF TRANSPORTATION

Caltrans

RELATIVE BORDER SCALE IS IN INCHES 0 1 2 3

USERNAME =$USER
DGN FILE =)$REQUEST

UNIT 4275

EA 04-1G9404

...\SR4 cross sections 031912 plots.dgn 3/19/2012 3:45:49 PM

DIST	COUNTY	ROUTE	POST MILES TOTAL PROJECT	SHEET NO.	TOTAL SHEETS
04	CC	4	27.3/R29.0	8	77

CONTRA COSTA TRANSPORTATION AUTHORITY
2999 OAK ROAD, SUITE 100
WALNUT CREEK, CA 94597

T. Y. LIN INTERNATIONAL
2010 CROW CANYON PLACE, SUITE 350
SAN RAMON, CA 94583

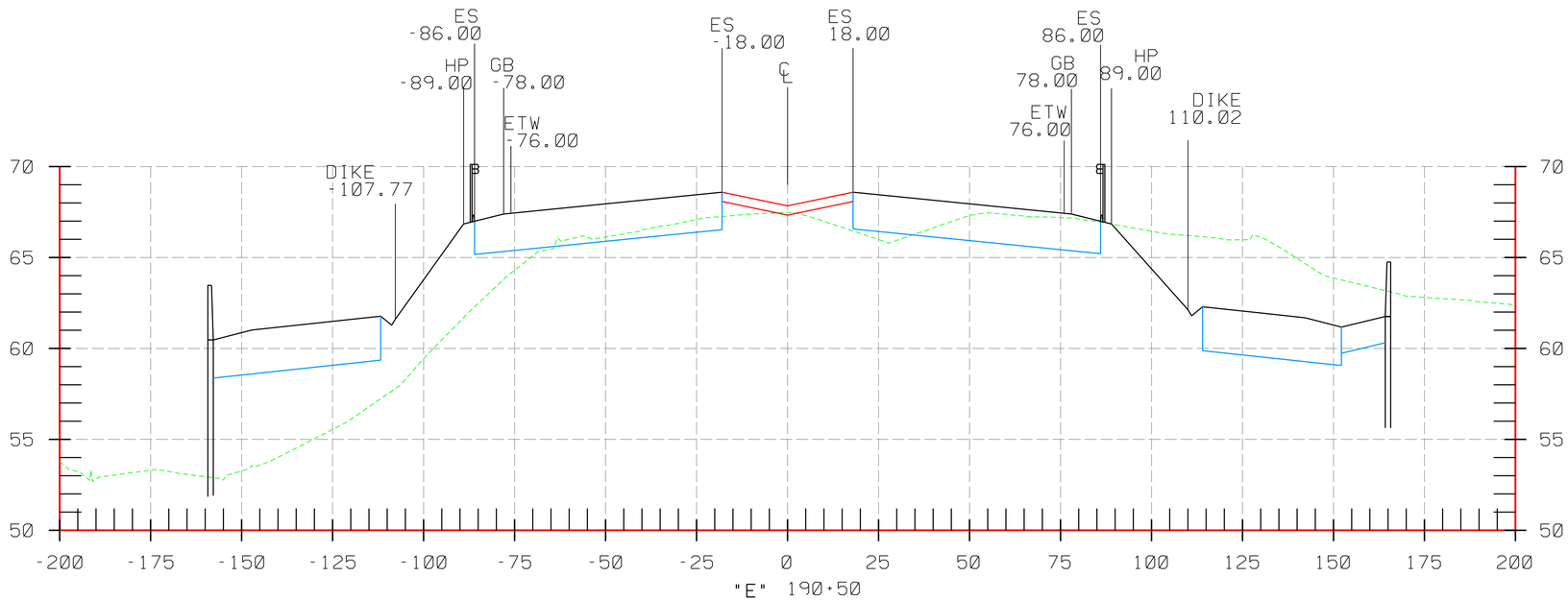

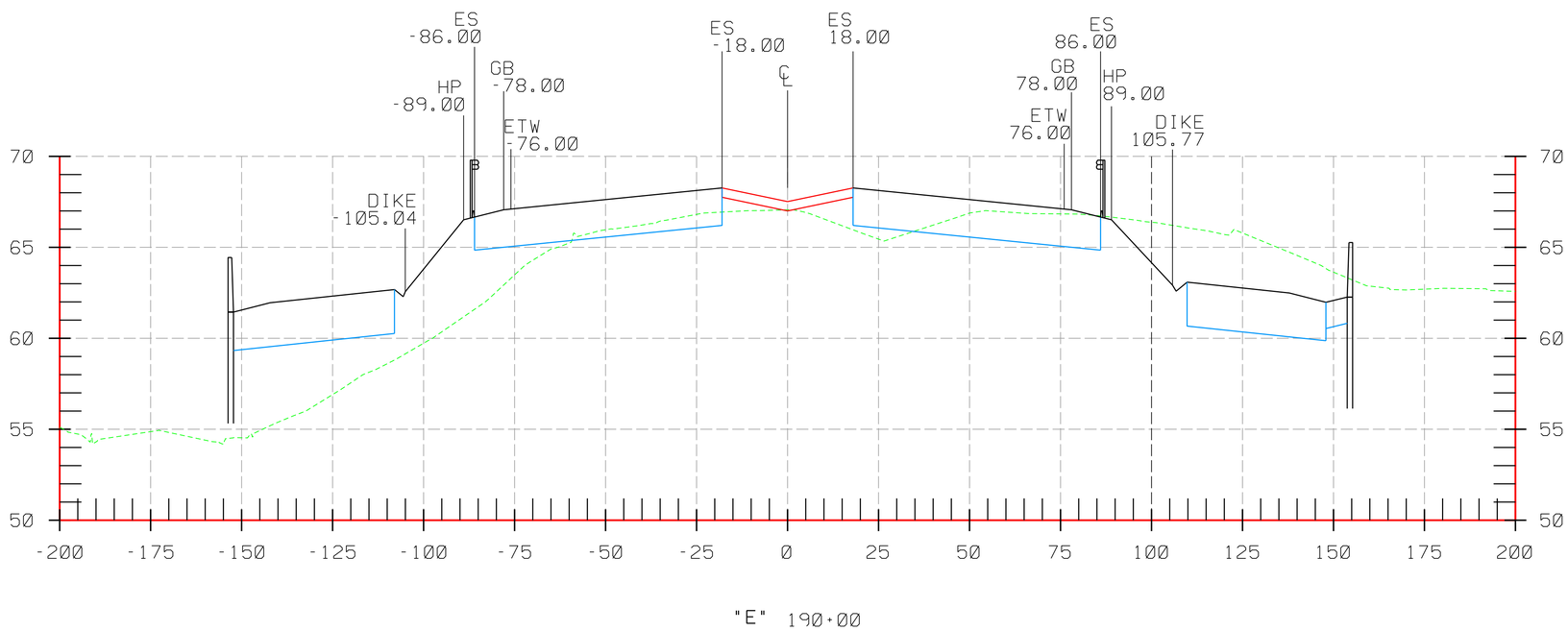

CROSS SECTIONS

SCALE: Horiz 1" = 20'
Vert 1" = 40'

DATE	REVISED BY	DATE REVISED

CALCULATED/DESIGNED BY
CHECKED BY
PROJECT ENGINEER

STATE OF CALIFORNIA - DEPARTMENT OF TRANSPORTATION
Caltrans

LAST REVISION 03-19-12

DIST	COUNTY	ROUTE	POST MILES TOTAL PROJECT	SHEET NO.	TOTAL SHEETS
04	CC	4	27.3/R29.0	9	77

CONTRA COSTA TRANSPORTATION AUTHORITY
2999 OAK ROAD, SUITE 100
WALNUT CREEK, CA 94597

T. Y. LIN INTERNATIONAL
2010 CROW CANYON PLACE, SUITE 350
SAN RAMON, CA 94583

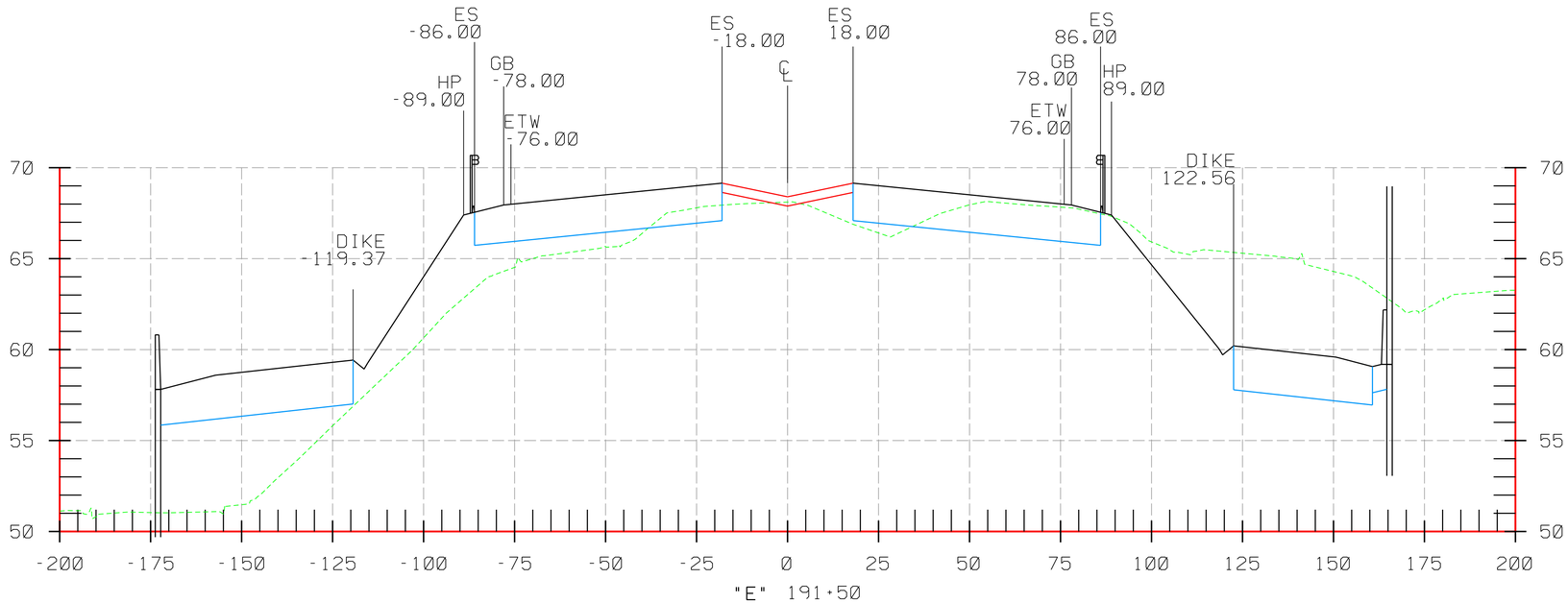

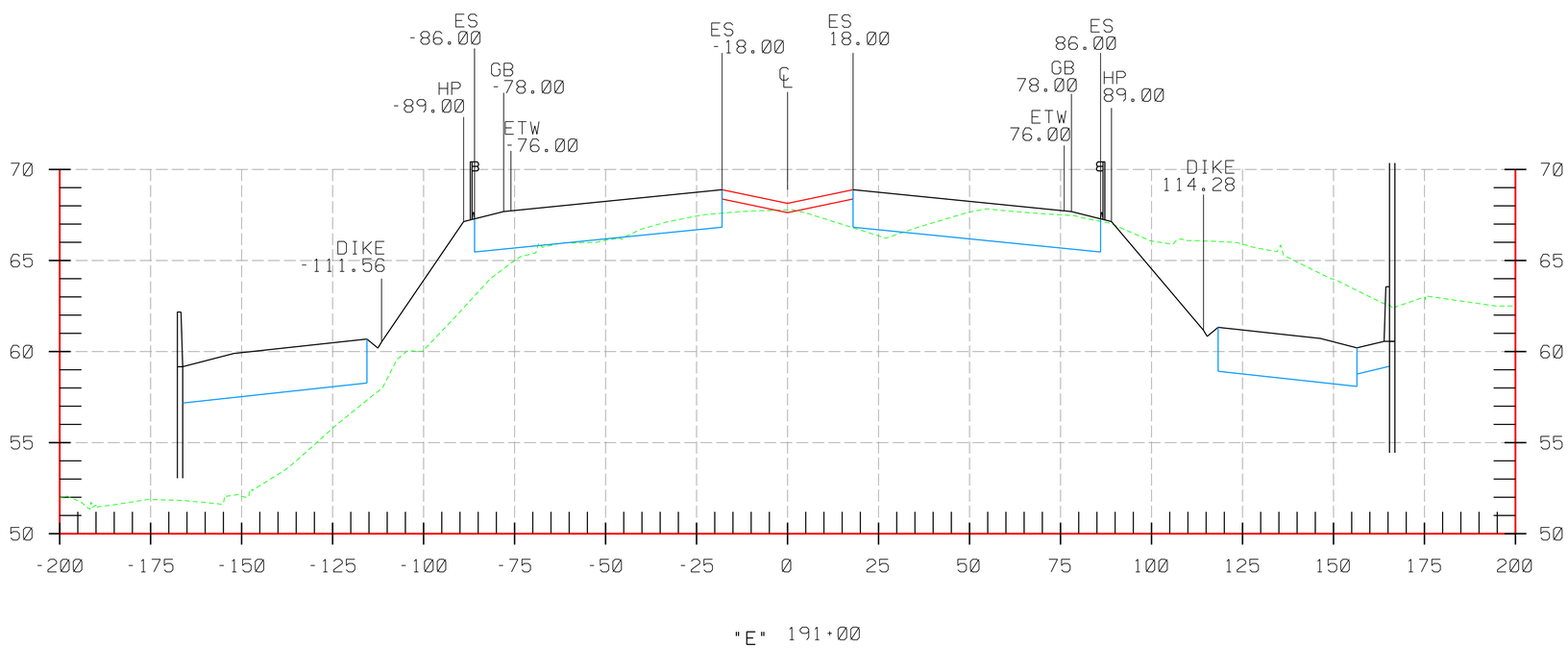

CROSS SECTIONS

SCALE: Horiz 1" = 20'
Vert 1" = 40'

DATE	REVISED BY	DATE REVISED

CALCULATED/DESIGNED BY
CHECKED BY
PROJECT ENGINEER

STATE OF CALIFORNIA - DEPARTMENT OF TRANSPORTATION
Caltrans

LAST REVISION 03-19-12

RELATIVE BORDER SCALE IS IN INCHES 0 1 2 3

USERNAME =$USER
DGN FILE =)$REQUEST

UNIT 4275

EA 04-1G9404

...\SR4 cross sections 031912 plots.dgn 3/19/2012 3:46:36 PM

DIST	COUNTY	ROUTE	POST MILES TOTAL PROJECT	SHEET NO.	TOTAL SHEETS
04	CC	4	27.3/R29.0	10	77

CONTRA COSTA TRANSPORTATION AUTHORITY
2999 OAK ROAD, SUITE 100
WALNUT CREEK, CA 94597

T. Y. LIN INTERNATIONAL
2010 CROW CANYON PLACE, SUITE 350
SAN RAMON, CA 94583

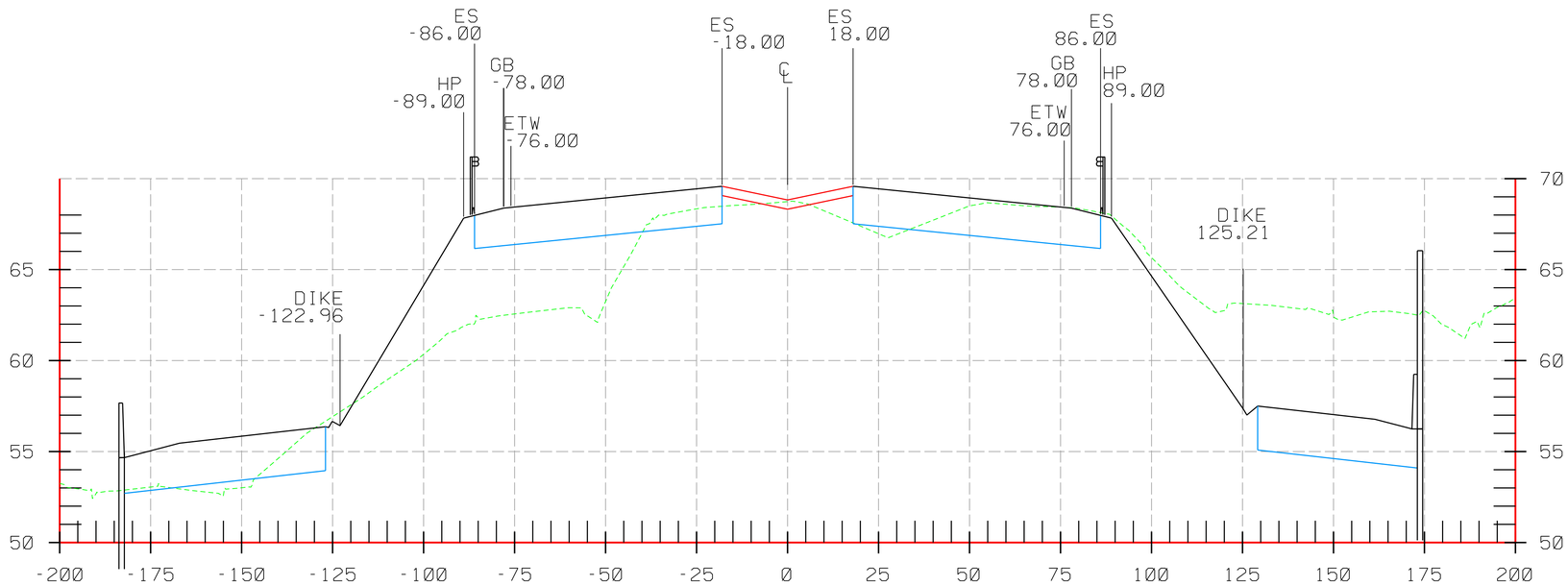

"E" 192+50

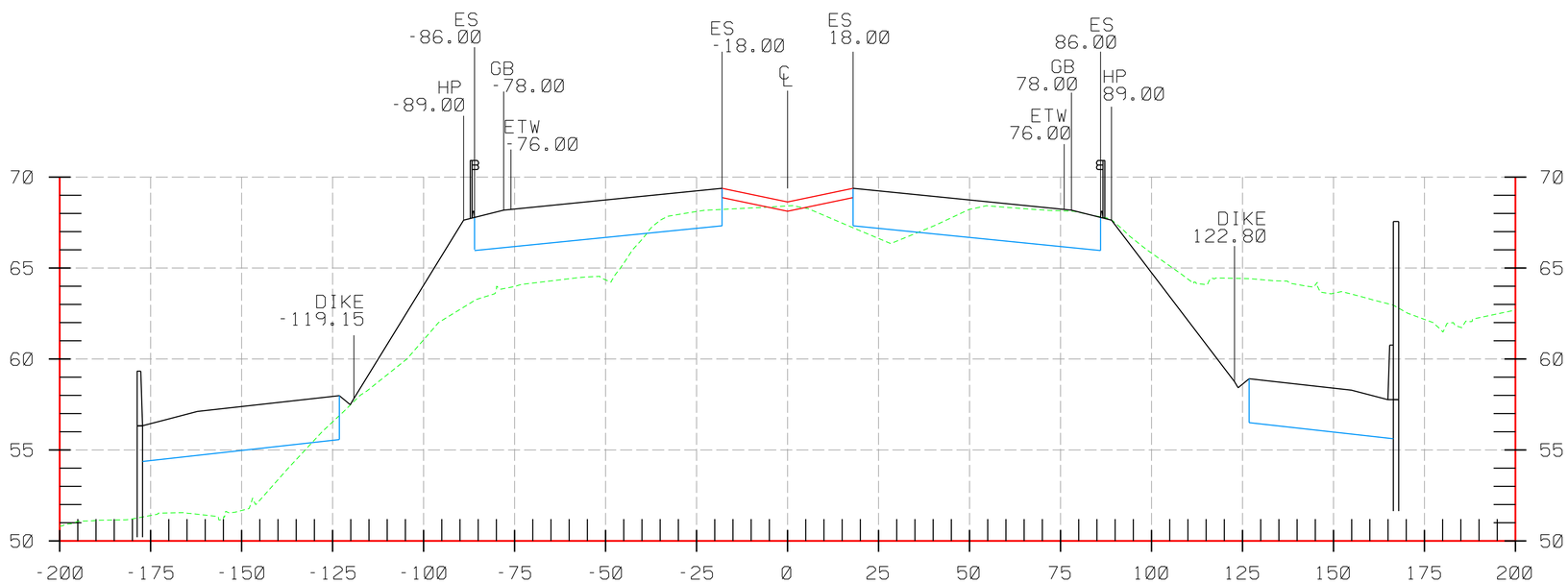

"E" 192+00

CROSS SECTIONS

SCALE: Horiz 1" = 20'
Vert 1" = 40'

LAST REVISION 03-19-12

STATE OF CALIFORNIA - DEPARTMENT OF TRANSPORTATION
Caltrans

PROJECT ENGINEER | CALCULATED/DESIGNED BY | CHECKED BY | DATE | REVISED BY | DATE REVISED

DIST	COUNTY	ROUTE	POST MILES TOTAL PROJECT	SHEET NO.	TOTAL SHEETS
04	CC	4	27.3/R29.0	11	77

CONTRA COSTA TRANSPORTATION AUTHORITY
2999 OAK ROAD, SUITE 100
WALNUT CREEK, CA 94597

T. Y. LIN INTERNATIONAL
2010 CROW CANYON PLACE, SUITE 350
SAN RAMON, CA 94583

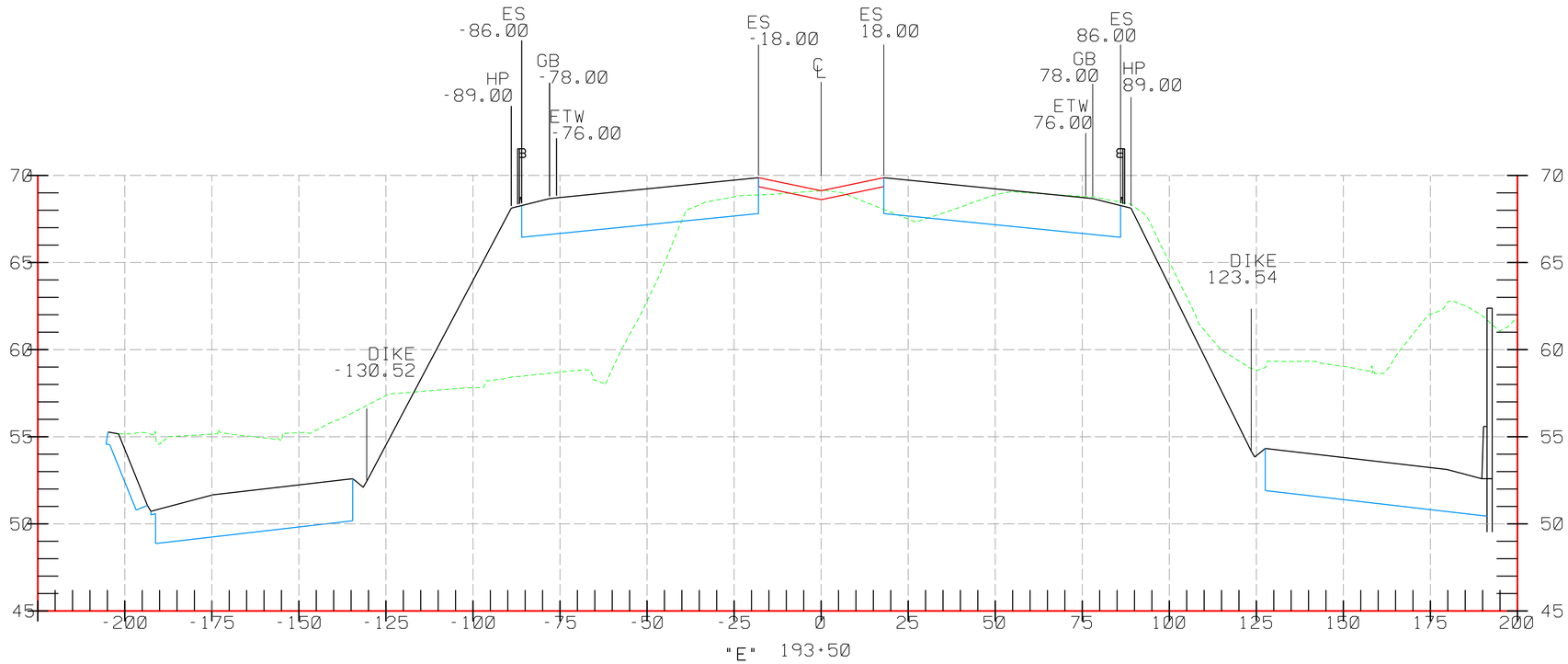

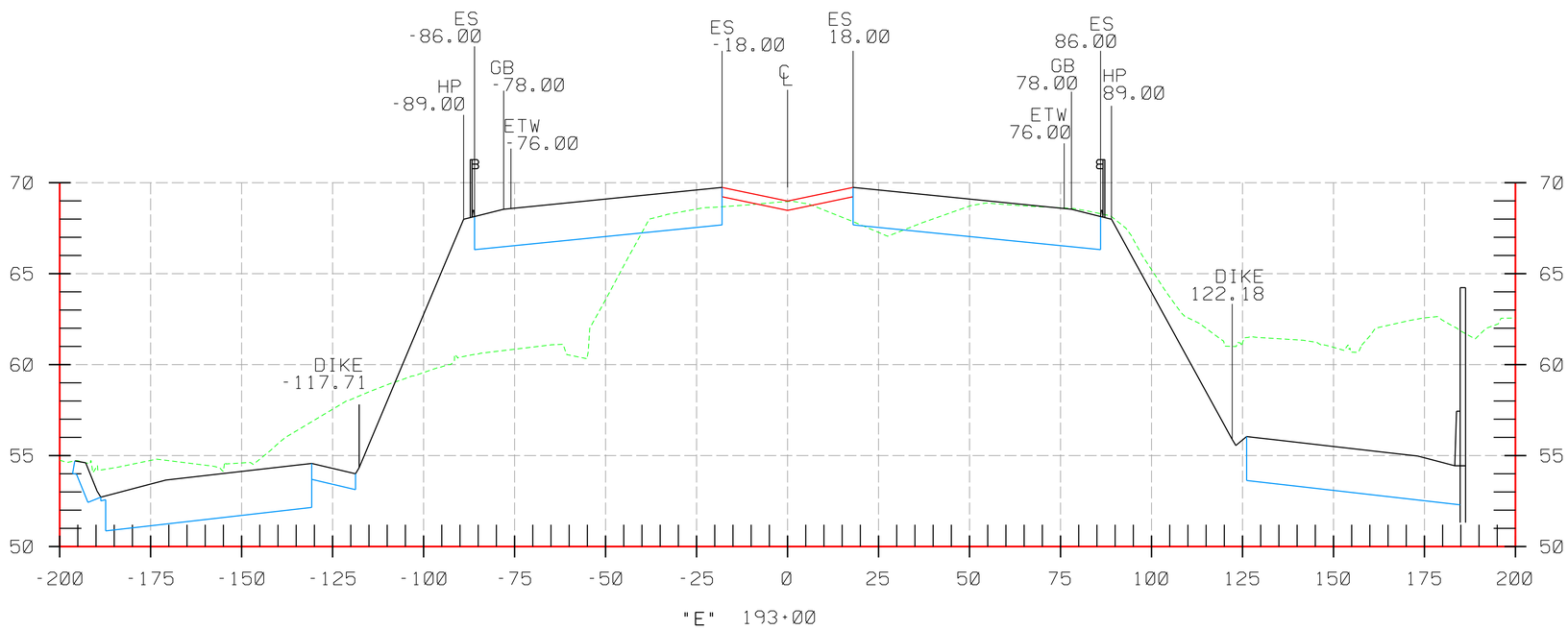

CROSS SECTIONS

SCALE: Horiz 1" = 20'
Vert 1" = 40'

LAST REVISION 03-19-12

STATE OF CALIFORNIA - DEPARTMENT OF TRANSPORTATION
Caltrans

PROJECT ENGINEER
CALCULATED/DESIGNED BY
CHECKED BY
REVISED BY
DATE REVISED
DATE

RELATIVE BORDER SCALE IS IN INCHES 0 1 2 3

USERNAME =$USER
DGN FILE =)$REQUEST

UNIT 4275

EA 04-1G9404

...\SR4 cross sections 031912 plots.dgn 3/19/2012 3:47:25 PM

DIST	COUNTY	ROUTE	POST MILES TOTAL PROJECT	SHEET NO.	TOTAL SHEETS
04	CC	4	27.3/R29.0	12	77

CONTRA COSTA TRANSPORTATION AUTHORITY
2999 OAK ROAD, SUITE 100
WALNUT CREEK, CA 94597

T. Y. LIN INTERNATIONAL
2010 CROW CANYON PLACE, SUITE 350
SAN RAMON, CA 94583

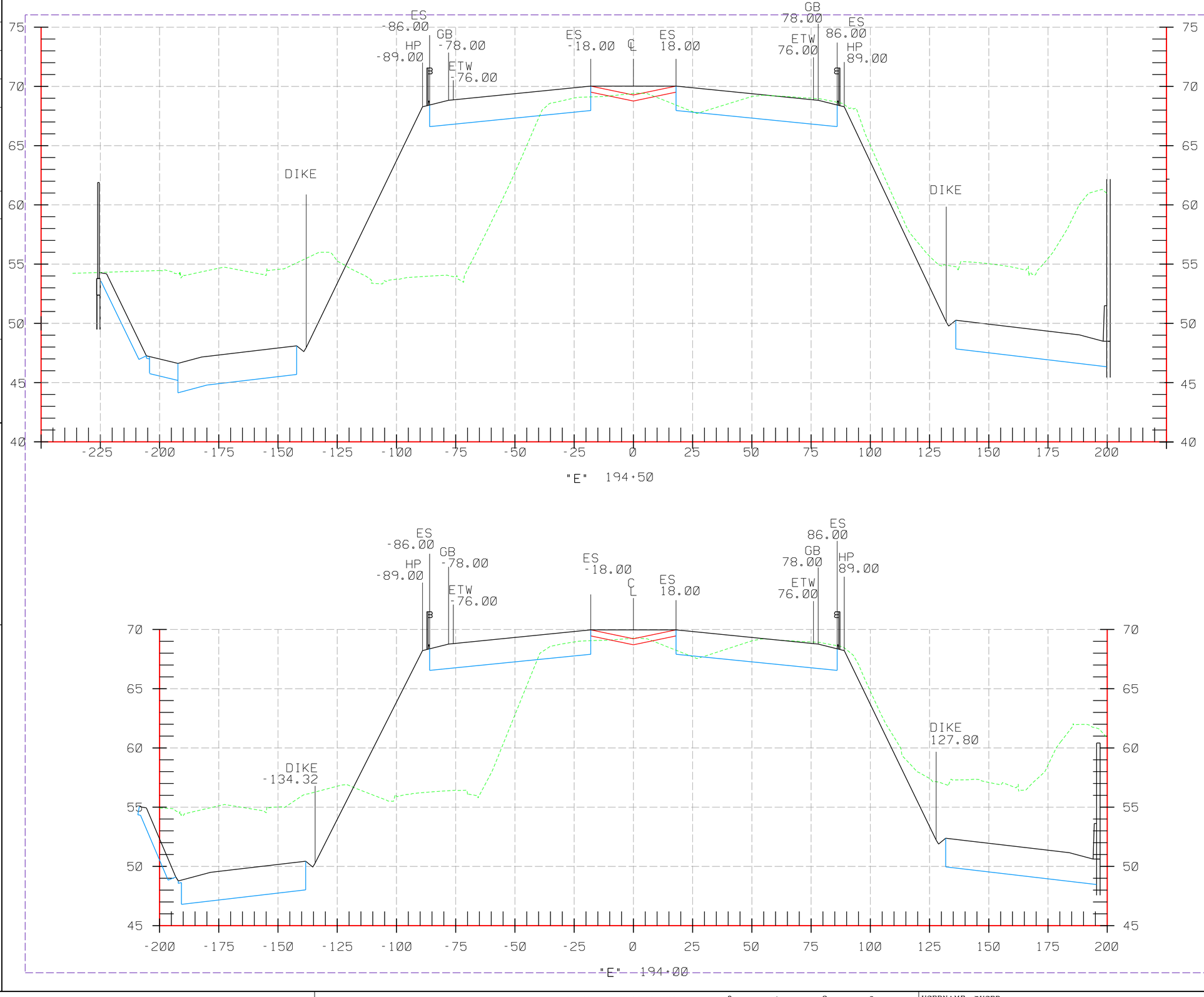

CROSS SECTIONS

SCALE: Horiz 1" = 20'
Vert 1" = 40'

STATE OF CALIFORNIA - DEPARTMENT OF TRANSPORTATION
Caltrans

PROJECT ENGINEER | CALCULATED/DESIGNED BY | CHECKED BY | REVISED BY | DATE REVISED | DATE

LAST REVISION 03-19-12

RELATIVE BORDER SCALE IS IN INCHES 0 1 2 3

USERNAME =$USER
DGN FILE =)$REQUEST

UNIT 4275

EA 04-1G9404

...\SR4 cross sections 031912 plots.dgn 3/19/2012 3:47:39 PM

DIST	COUNTY	ROUTE	POST MILES TOTAL PROJECT	SHEET NO.	TOTAL SHEETS
04	CC	4	27.3/R29.0	13	77

CONTRA COSTA TRANSPORTATION AUTHORITY
2999 OAK ROAD, SUITE 100
WALNUT CREEK, CA 94597

T. Y. LIN INTERNATIONAL
2010 CROW CANYON PLACE, SUITE 350
SAN RAMON, CA 94583

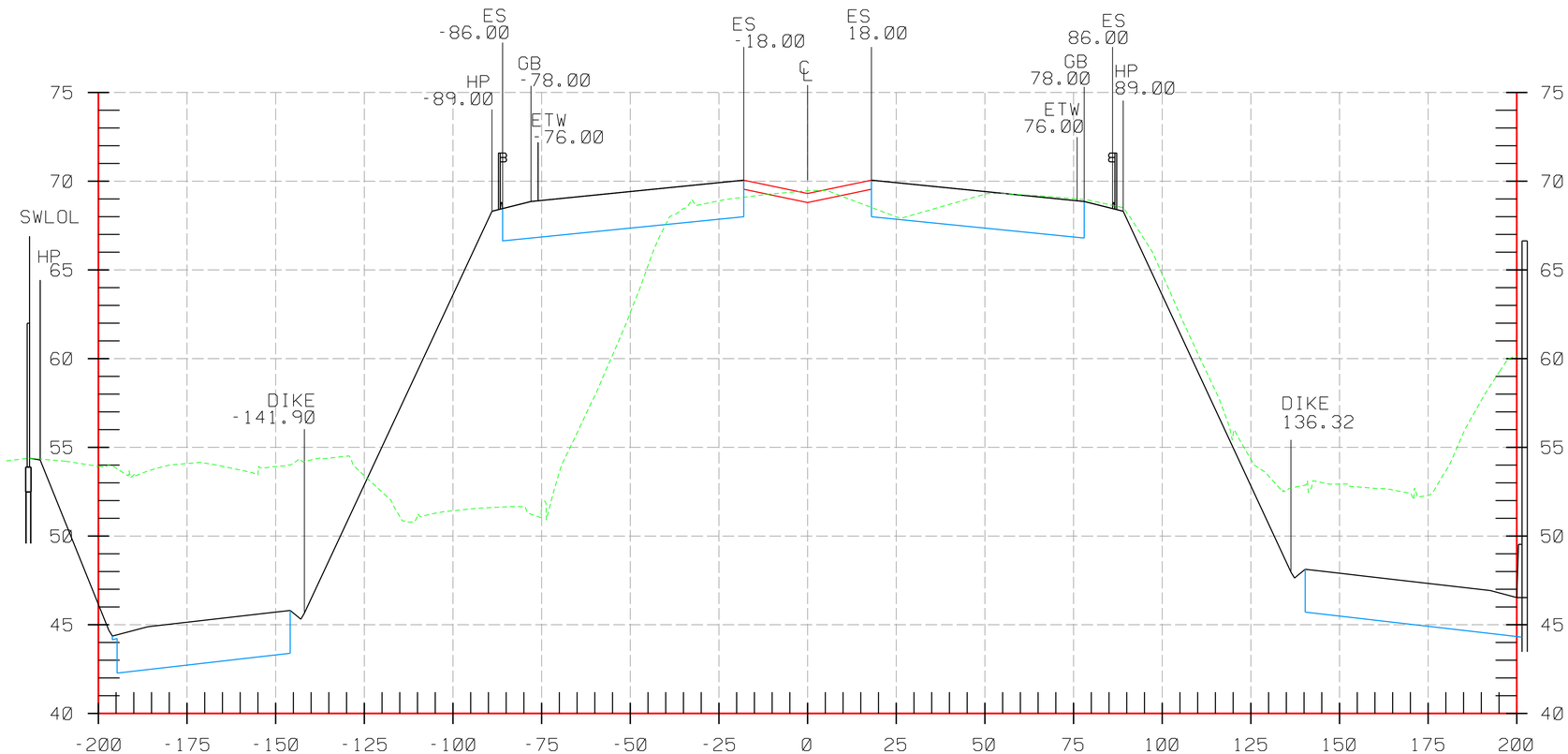

"E" 195+00

CROSS SECTIONS

SCALE: Horiz 1" = 20'
Vert 1" = 40'

LAST REVISION 03-19-12

STATE OF CALIFORNIA - DEPARTMENT OF TRANSPORTATION
Caltrans

PROJECT ENGINEER

CALCULATED/DESIGNED BY
CHECKED BY

DATE REVISED BY
DATE REVISED

DIST	COUNTY	ROUTE	POST MILES TOTAL PROJECT	SHEET NO.	TOTAL SHEETS
04	CC	4	27.3/R29.0	14	77

CONTRA COSTA TRANSPORTATION AUTHORITY
2999 OAK ROAD, SUITE 100
WALNUT CREEK, CA 94597

T. Y. LIN INTERNATIONAL
2010 CROW CANYON PLACE, SUITE 350
SAN RAMON, CA 94583

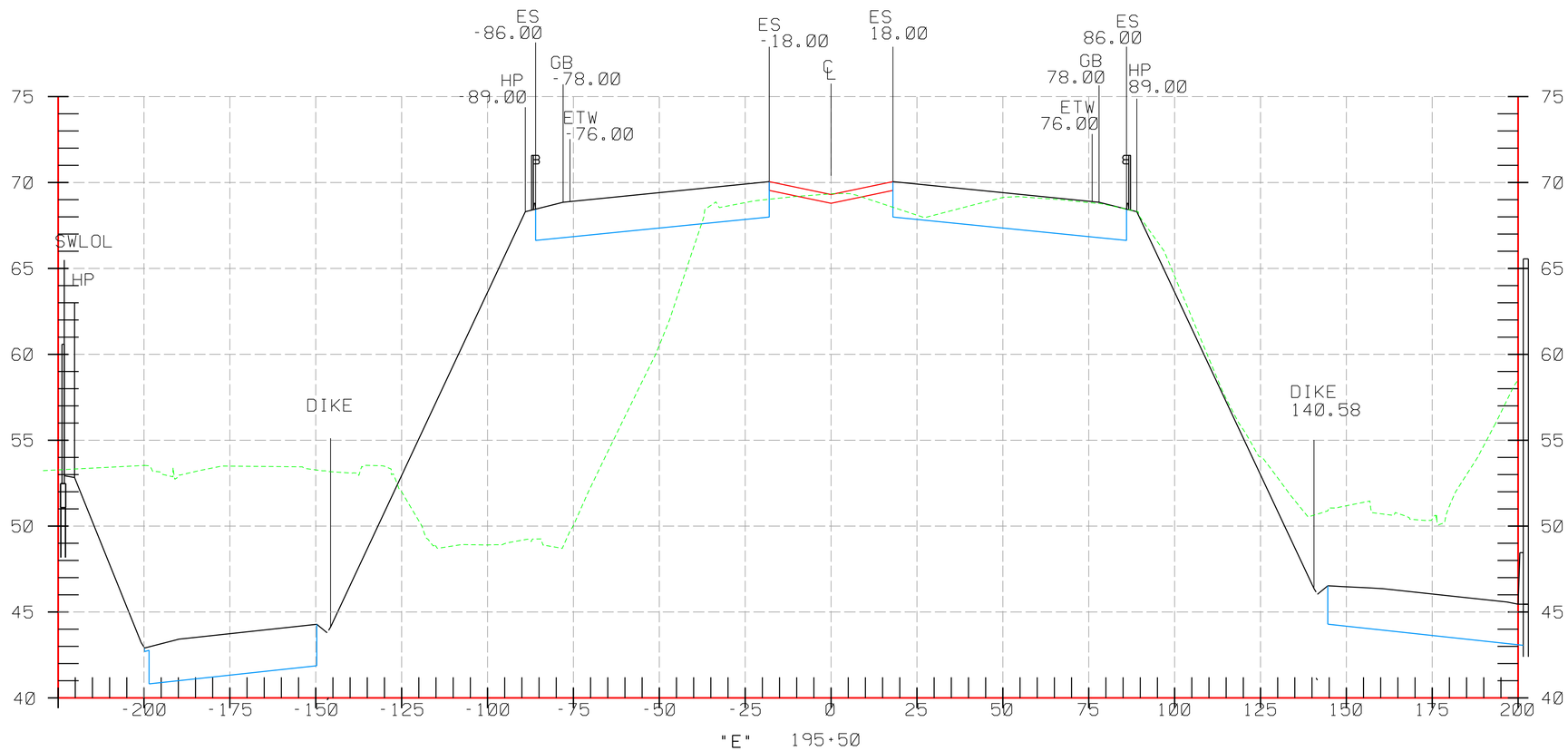

CROSS SECTIONS

SCALE: Horiz 1" = 20'
Vert 1" = 40'

STATE OF CALIFORNIA - DEPARTMENT OF TRANSPORTATION
Caltrans

PROJECT ENGINEER

CALCULATED/DESIGNED BY
CHECKED BY

REVISED BY
DATE REVISED
DATE

LAST REVISION 03-19-12

RELATIVE BORDER SCALE IS IN INCHES 0 1 2 3

USERNAME =$USER
DGN FILE =)$REQUEST

UNIT 4275

EA 04-1G9404

..\SR4 cross sections 031912 plots.dgn 3/19/2012 3:48:33 PM

DIST	COUNTY	ROUTE	POST MILES TOTAL PROJECT	SHEET NO.	TOTAL SHEETS
04	CC	4	27.3/R29.0	15	77

CONTRA COSTA TRANSPORTATION AUTHORITY
2999 OAK ROAD, SUITE 100
WALNUT CREEK, CA 94597

T. Y. LIN INTERNATIONAL
2010 CROW CANYON PLACE, SUITE 350
SAN RAMON, CA 94583

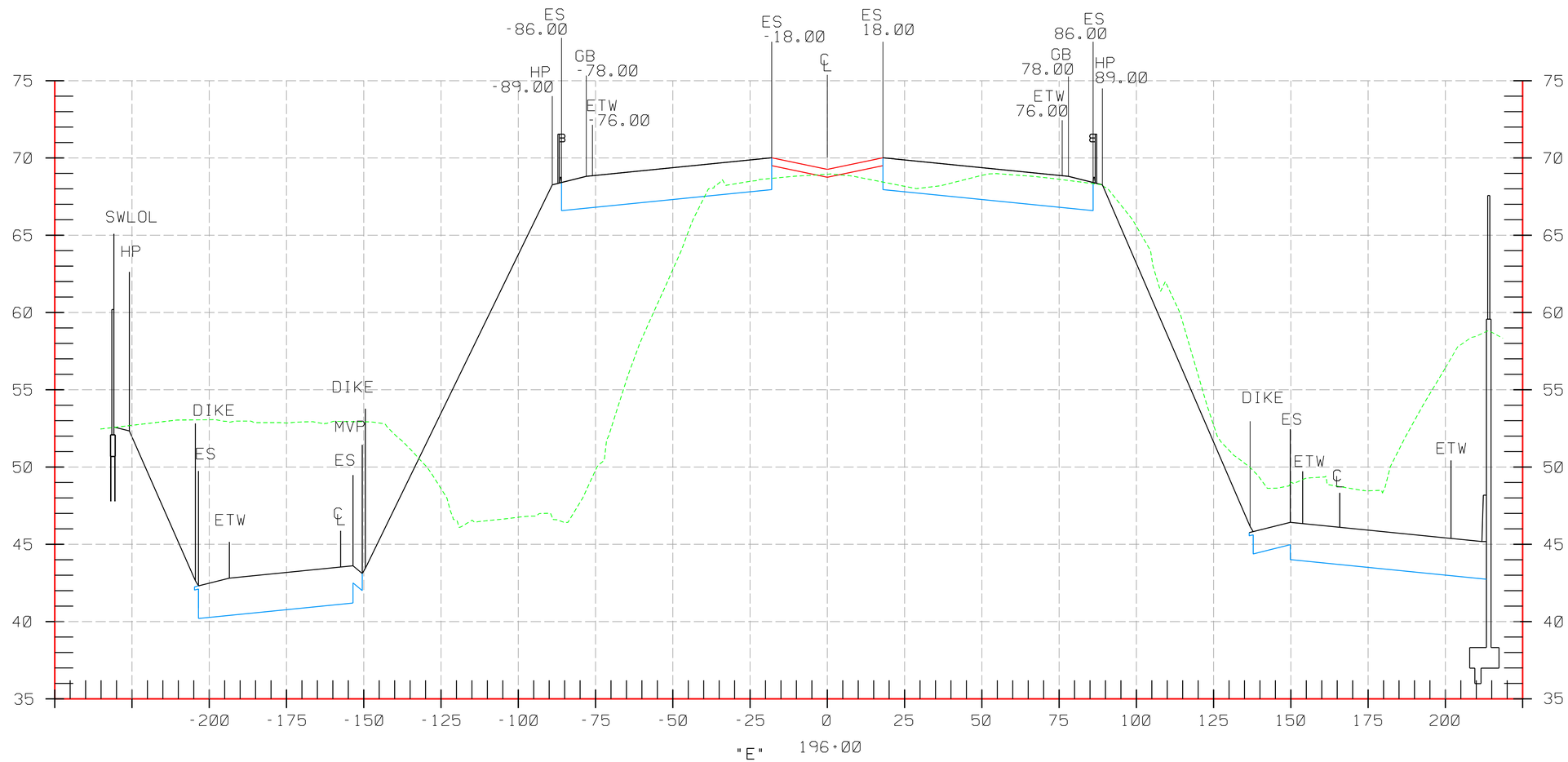

CROSS SECTIONS

SCALE: Horiz 1" = 20'
Vert 1" = 40'

STATE OF CALIFORNIA - DEPARTMENT OF TRANSPORTATION
Caltrans

PROJECT ENGINEER
CALCULATED/DESIGNED BY
CHECKED BY
REVISED BY
DATE REVISED
DATE

LAST REVISION 03-19-12

RELATIVE BORDER SCALE IS IN INCHES 0 1 2 3

USERNAME =%USER
DGN FILE =)$REQUEST

UNIT 4275

EA 04-1G9404

...\SR4 cross sections 031912 plots.dgn 3/19/2012 3:48:46 PM

DIST	COUNTY	ROUTE	POST MILES TOTAL PROJECT	SHEET NO.	TOTAL SHEETS
04	CC	4	27.3/R29.0	16	77

CONTRA COSTA TRANSPORTATION AUTHORITY
2999 OAK ROAD, SUITE 100
WALNUT CREEK, CA 94597

T. Y. LIN INTERNATIONAL
2010 CROW CANYON PLACE, SUITE 350
SAN RAMON, CA 94583

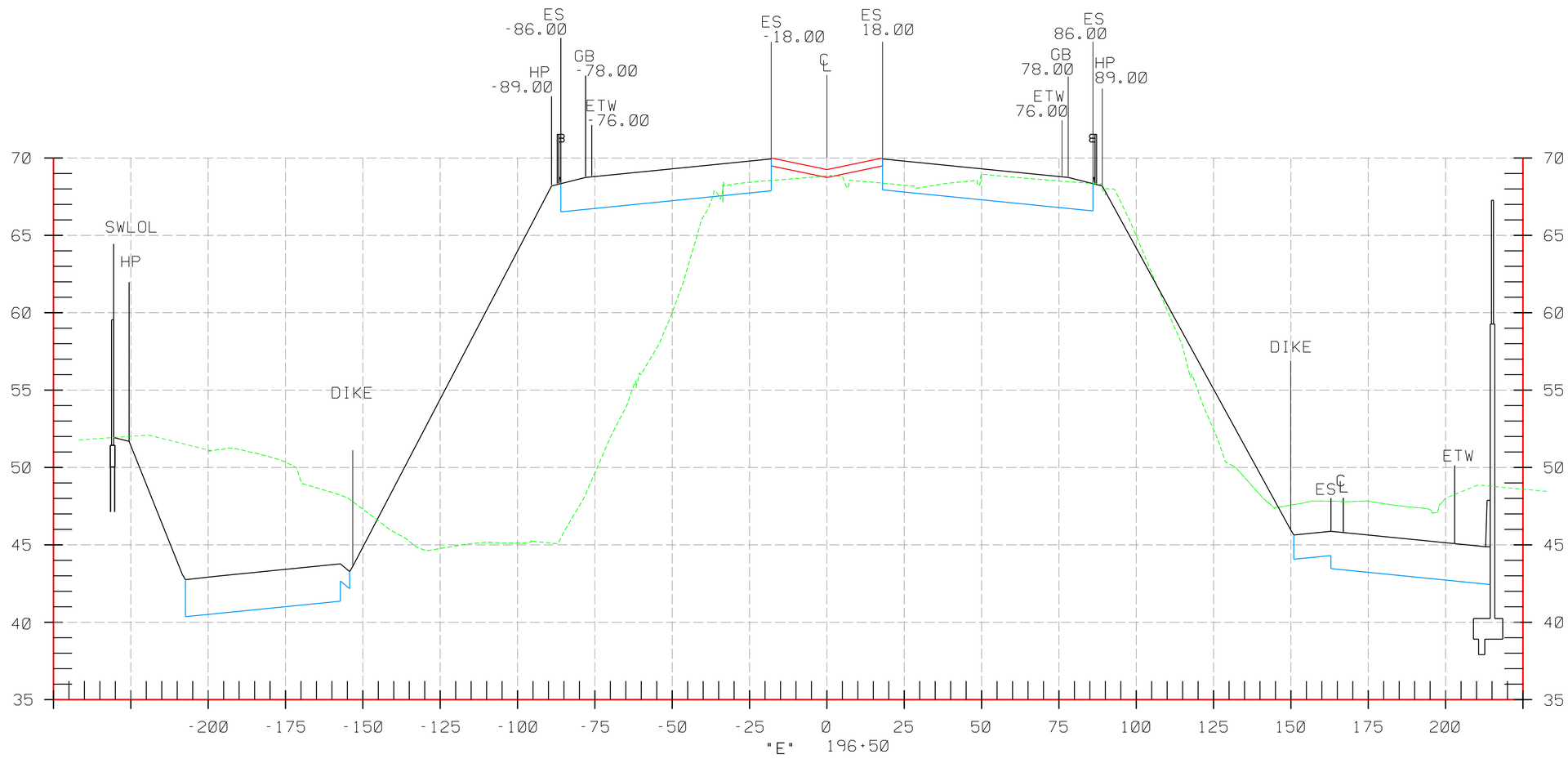

CROSS SECTIONS

SCALE: Horiz 1" = 20'
Vert 1" = 40'

STATE OF CALIFORNIA - DEPARTMENT OF TRANSPORTATION
Caltrans

PROJECT ENGINEER

CALCULATED/DESIGNED BY

CHECKED BY

REVISED BY

DATE REVISED

DATE

LAST REVISION 03-19-12

RELATIVE BORDER SCALE IS IN INCHES 0 1 2 3

USERNAME =%USER
DGN FILE =)$REQUEST

UNIT 4275

EA 04-1G9404

...\SR4 cross sections 031912 plots.dgn 3/19/2012 3:49:13 PM

DIST	COUNTY	ROUTE	POST MILES TOTAL PROJECT	SHEET NO.	TOTAL SHEETS
04	CC	4	27.3/R29.0	17	77

CONTRA COSTA TRANSPORTATION AUTHORITY
2999 OAK ROAD, SUITE 100
WALNUT CREEK, CA 94597

T. Y. LIN INTERNATIONAL
2010 CROW CANYON PLACE, SUITE 350
SAN RAMON, CA 94583

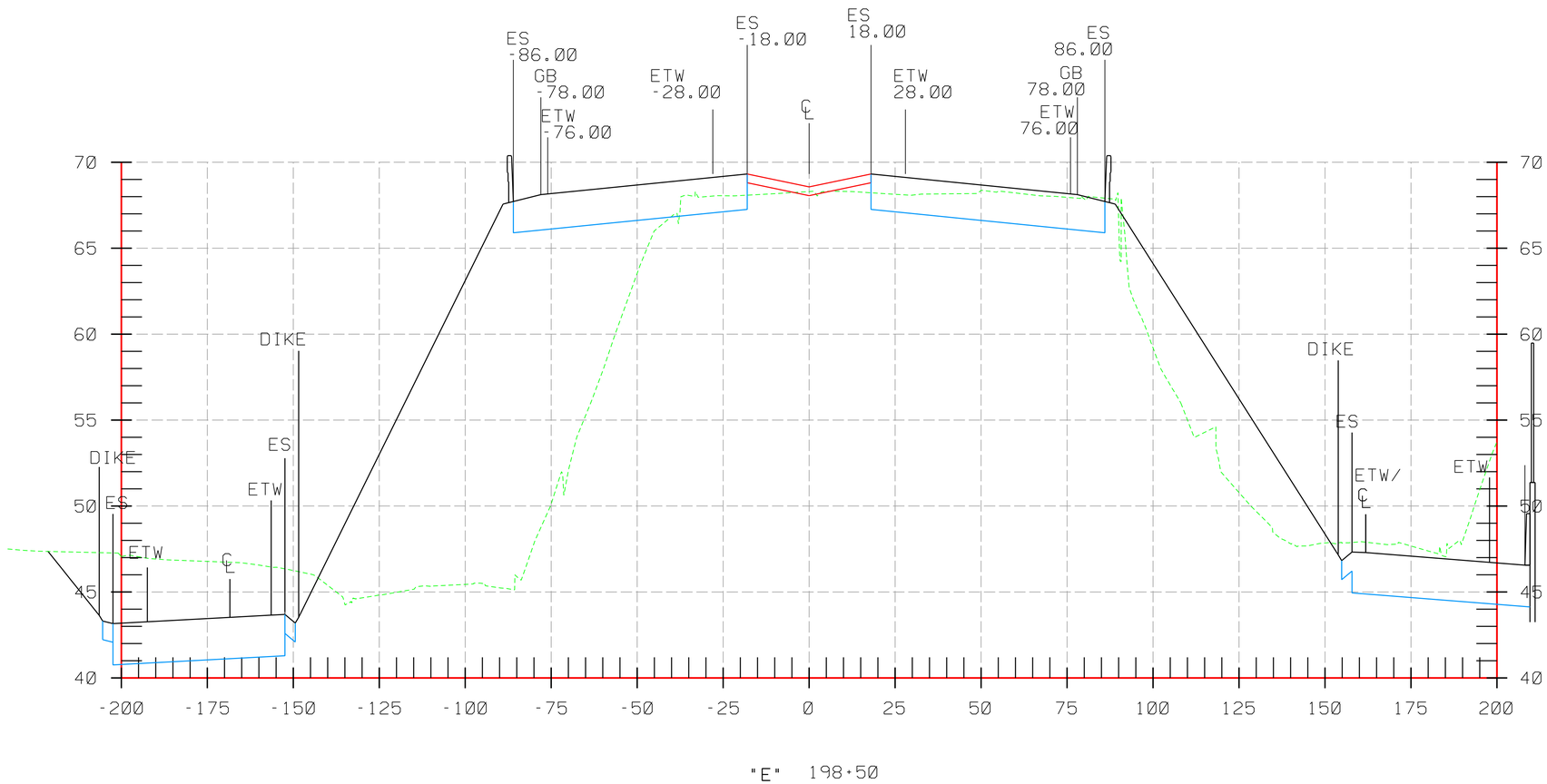

"E" 198+50

CROSS SECTIONS

SCALE: Horiz 1" = 20'
Vert 1" = 40'

STATE OF CALIFORNIA - DEPARTMENT OF TRANSPORTATION
Caltrans

PROJECT ENGINEER

CALCULATED/ DESIGNED BY

CHECKED BY

REVISED BY

DATE REVISED

DATE

LAST REVISION 03-19-12

RELATIVE BORDER SCALE IS IN INCHES 0 1 2 3

USERNAME =$USER
DGN FILE =)$REQUEST

UNIT 4275

EA 04-1G9404

...\SR4 cross sections 031912 plots.dgn 3/19/2012 3:49:31 PM

DIST	COUNTY	ROUTE	POST MILES TOTAL PROJECT	SHEET NO.	TOTAL SHEETS
04	CC	4	27.3/R29.0	18	77

CONTRA COSTA TRANSPORTATION AUTHORITY
2999 OAK ROAD, SUITE 100
WALNUT CREEK, CA 94597

T. Y. LIN INTERNATIONAL
2010 CROW CANYON PLACE, SUITE 350
SAN RAMON, CA 94583

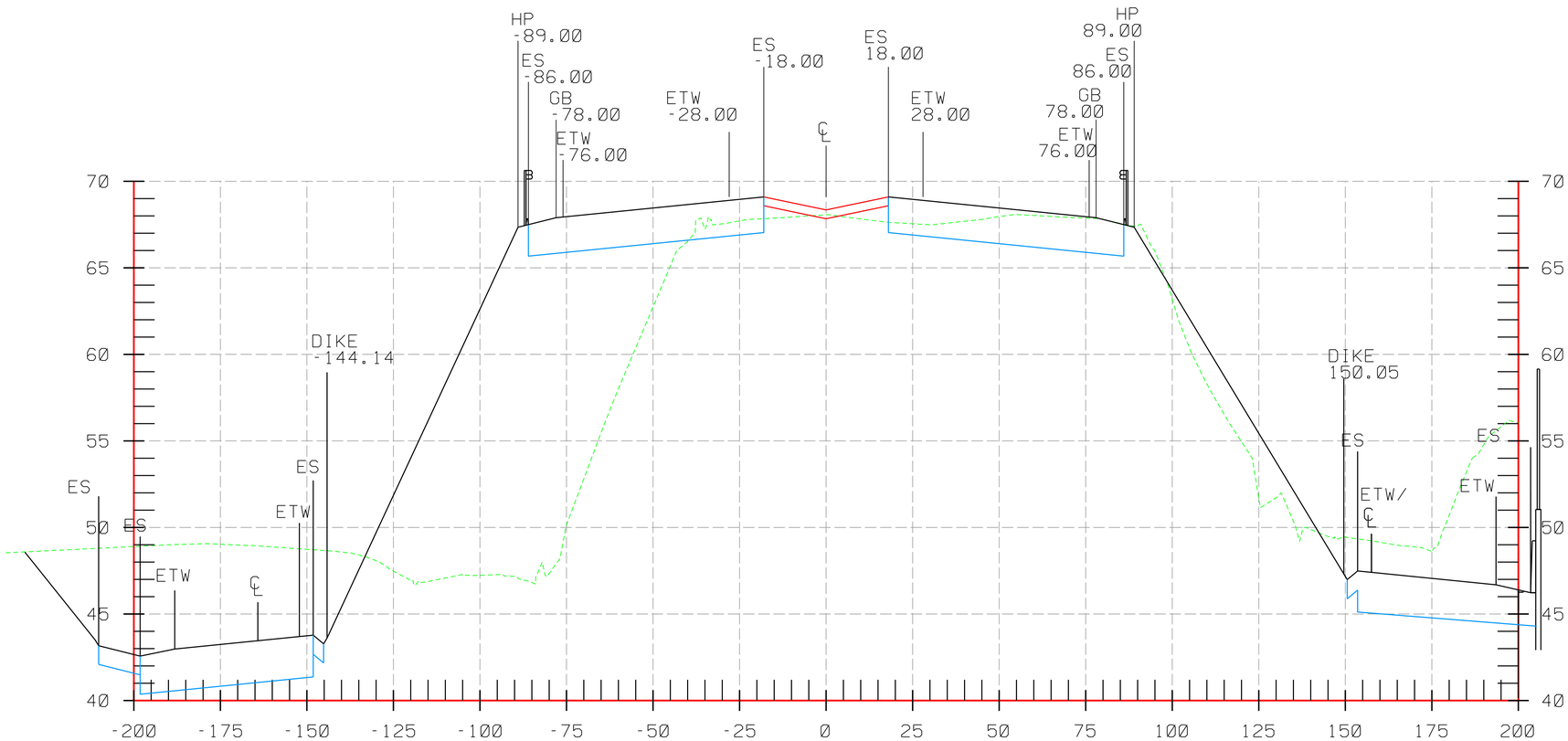

"E" 199+00

CROSS SECTIONS

SCALE: Horiz 1" = 20'
Vert 1" = 40'

LAST REVISION 03-19-12

STATE OF CALIFORNIA - DEPARTMENT OF TRANSPORTATION

Caltrans

PROJECT ENGINEER

CALCULATED/DESIGNED BY

CHECKED BY

REVISED BY

DATE REVISED

DATE

RELATIVE BORDER SCALE IS IN INCHES 0 1 2 3

USERNAME =$USER
DGN FILE =)$REQUEST

UNIT 4275

EA 04-1G9404

...\SR4 cross sections 031912 plots.dgn 3/19/2012 3:49:44 PM

DIST	COUNTY	ROUTE	POST MILES TOTAL PROJECT	SHEET NO.	TOTAL SHEETS
04	CC	4	27.3/R29.0	19	77

CONTRA COSTA TRANSPORTATION AUTHORITY
2999 OAK ROAD, SUITE 100
WALNUT CREEK, CA 94597

T. Y. LIN INTERNATIONAL
2010 CROW CANYON PLACE, SUITE 350
SAN RAMON, CA 94583

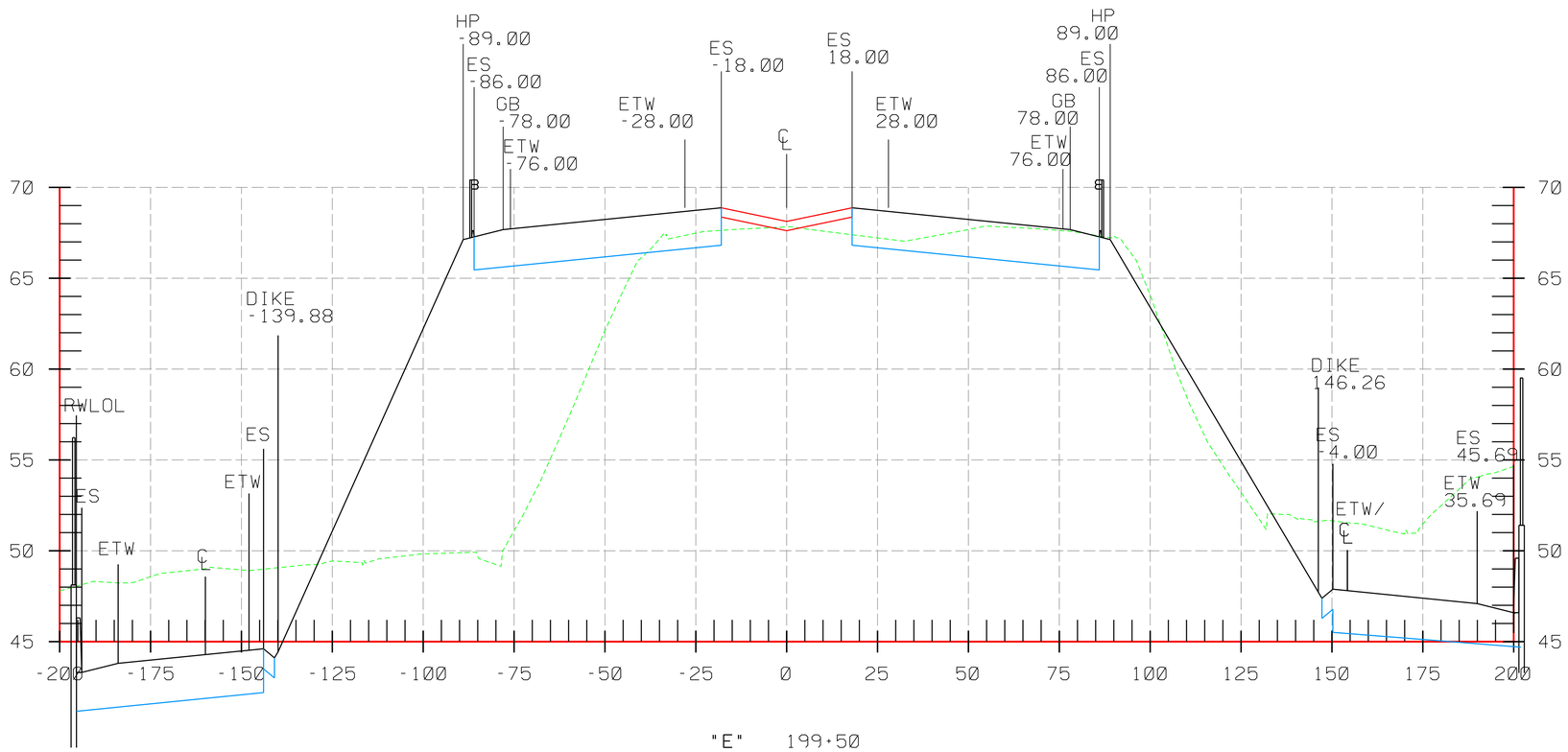

CROSS SECTIONS

SCALE: Horiz 1" = 20'
Vert 1" = 40'

STATE OF CALIFORNIA - DEPARTMENT OF TRANSPORTATION
Caltrans

PROJECT ENGINEER

CALCULATED/DESIGNED BY

CHECKED BY

DATE

REVISED BY

DATE REVISED

LAST REVISION 03-19-12

RELATIVE BORDER SCALE IS IN INCHES 0 1 2 3

USERNAME =$USER
DGN FILE =)$REQUEST

UNIT 4275

EA 04-1G9404

...\SR4 cross sections 031912 plots.dgn 3/19/2012 3:50:06 PM

DIST	COUNTY	ROUTE	POST MILES TOTAL PROJECT	SHEET NO.	TOTAL SHEETS
04	CC	4	27.3/R29.0	20	77

CONTRA COSTA TRANSPORTATION AUTHORITY
2999 OAK ROAD, SUITE 100
WALNUT CREEK, CA 94597

T. Y. LIN INTERNATIONAL
2010 CROW CANYON PLACE, SUITE 350
SAN RAMON, CA 94583

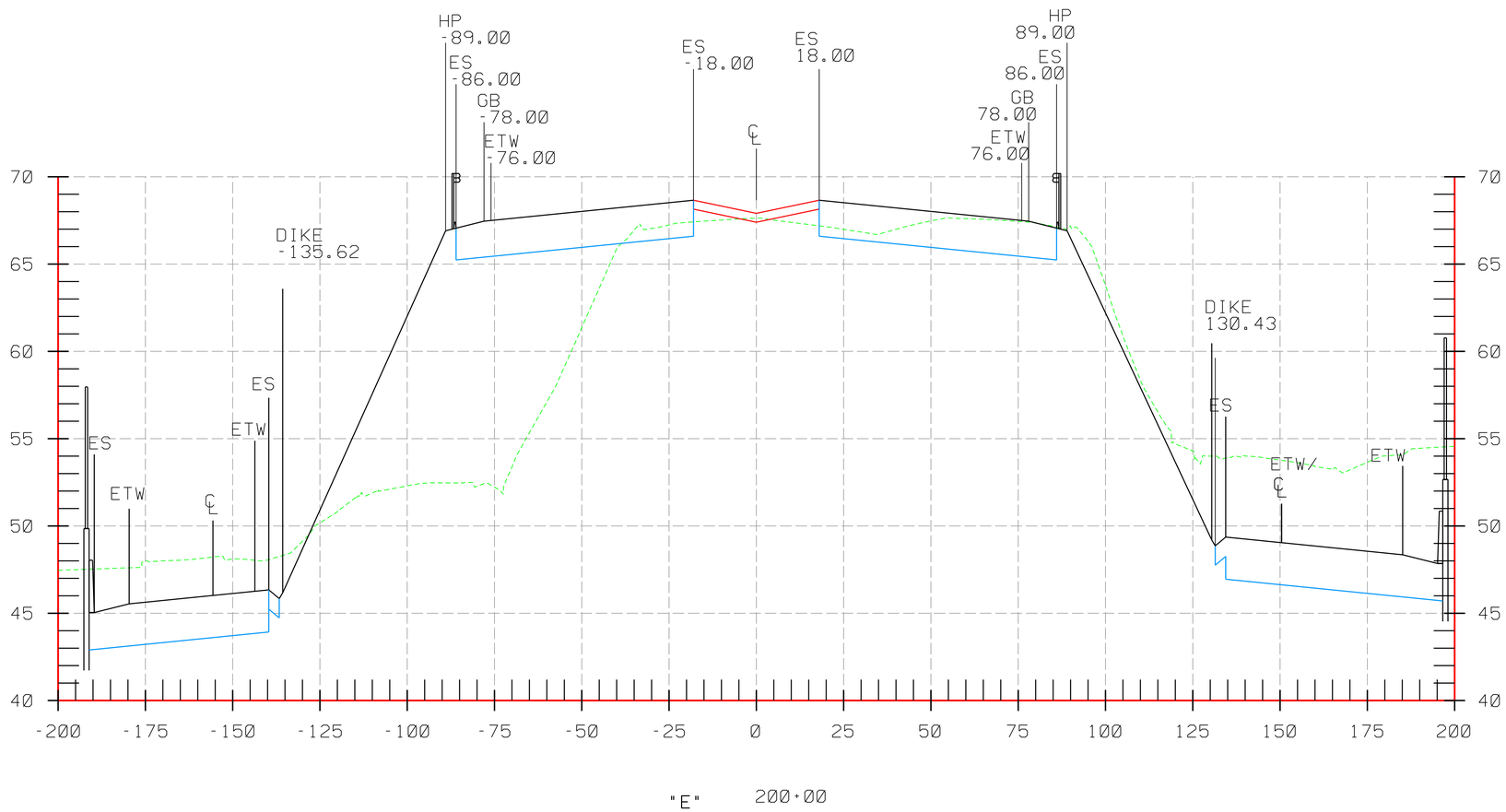

CROSS SECTIONS

SCALE: Horiz 1" = 20'
Vert 1" = 40'

LAST REVISION 03-19-12

STATE OF CALIFORNIA - DEPARTMENT OF TRANSPORTATION
Caltrans

PROJECT ENGINEER

CALCULATED/DESIGNED BY

CHECKED BY

DATE

REVISED BY

DATE REVISED

DIST	COUNTY	ROUTE	POST MILES TOTAL PROJECT	SHEET NO.	TOTAL SHEETS
04	CC	4	27.3/R29.0	21	77

CONTRA COSTA TRANSPORTATION AUTHORITY
2999 OAK ROAD, SUITE 100
WALNUT CREEK, CA 94597

T. Y. LIN INTERNATIONAL
2010 CROW CANYON PLACE, SUITE 350
SAN RAMON, CA 94583

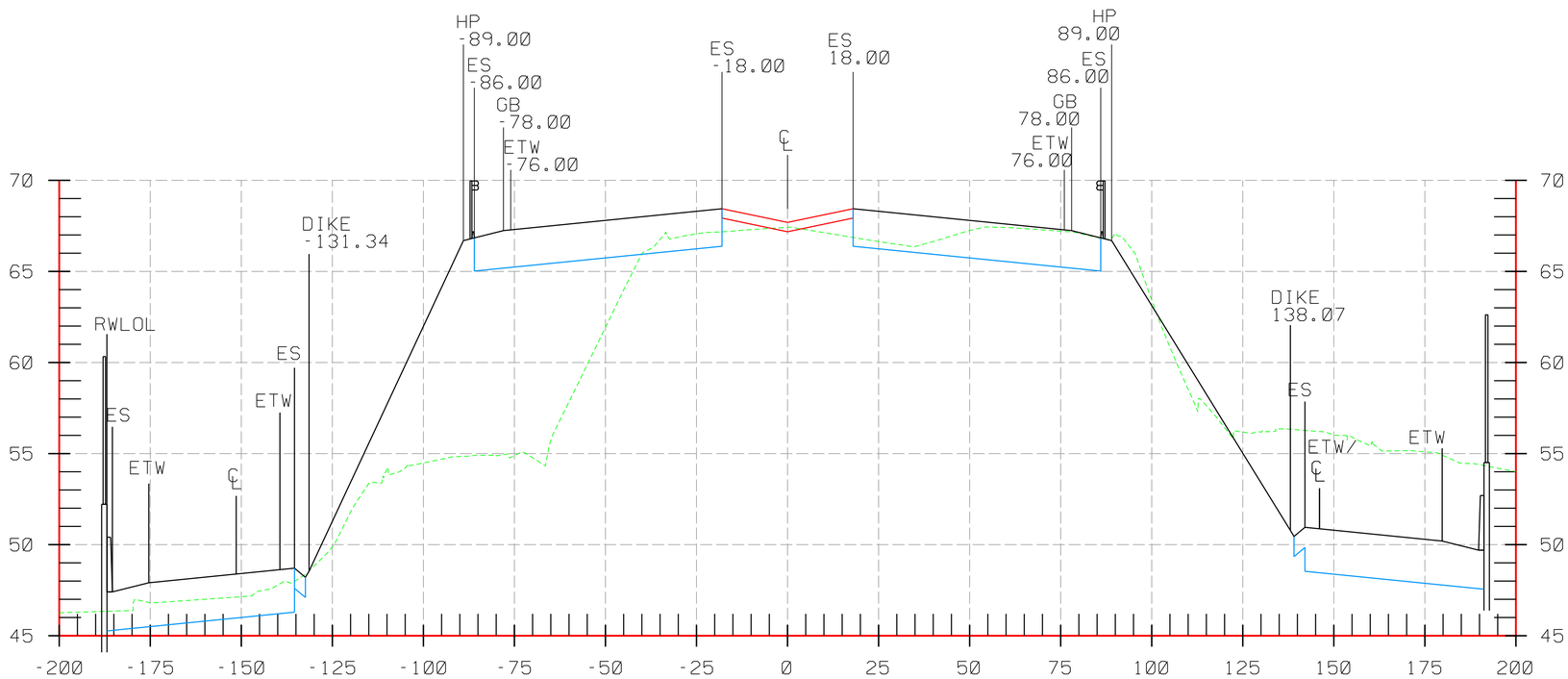

"E" 200+50

CROSS SECTIONS

SCALE: Horiz 1" = 20'
Vert 1" = 40'

LAST REVISION 03-19-12

STATE OF CALIFORNIA - DEPARTMENT OF TRANSPORTATION
Caltrans

PROJECT ENGINEER

CALCULATED/DESIGNED BY

CHECKED BY

DATE

REVISED BY

DATE REVISED

DIST	COUNTY	ROUTE	POST MILES TOTAL PROJECT	SHEET NO.	TOTAL SHEETS
04	CC	4	27.3/R29.0	22	77

CONTRA COSTA TRANSPORTATION AUTHORITY
2999 OAK ROAD, SUITE 100
WALNUT CREEK, CA 94597

T. Y. LIN INTERNATIONAL
2010 CROW CANYON PLACE, SUITE 350
SAN RAMON, CA 94583

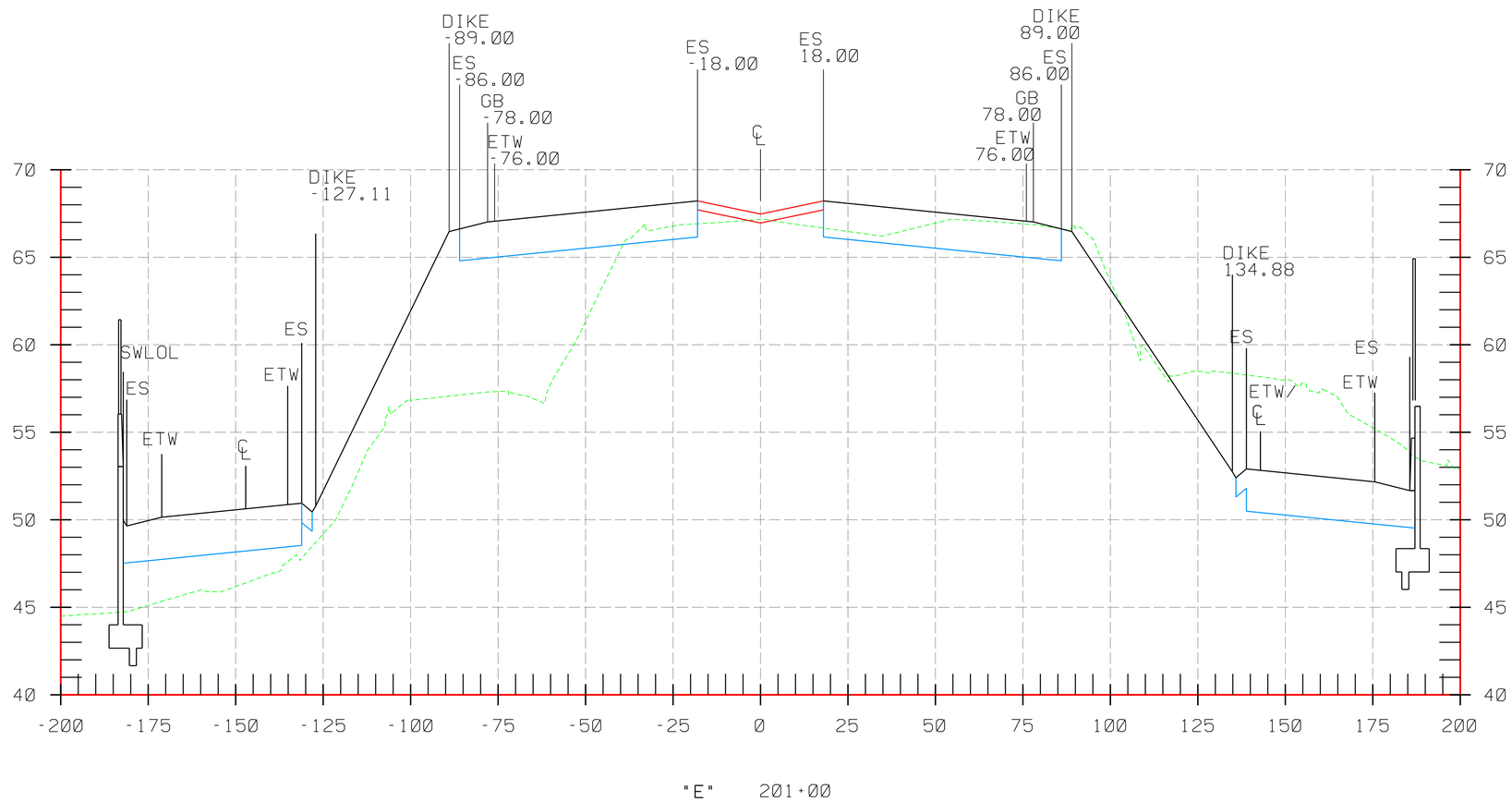

CROSS SECTIONS

SCALE: Horiz 1" = 20'
Vert 1" = 40'

LAST REVISION 03-19-12

STATE OF CALIFORNIA - DEPARTMENT OF TRANSPORTATION
Caltrans

PROJECT ENGINEER

CALCULATED/DESIGNED BY
CHECKED BY

DATE REVISED BY
DATE REVISED

DIST	COUNTY	ROUTE	POST MILES TOTAL PROJECT	SHEET NO.	TOTAL SHEETS
04	CC	4	27.3/R29.0	23	77

CONTRA COSTA TRANSPORTATION AUTHORITY
2999 OAK ROAD, SUITE 100
WALNUT CREEK, CA 94597

T. Y. LIN INTERNATIONAL
2010 CROW CANYON PLACE, SUITE 350
SAN RAMON, CA 94583

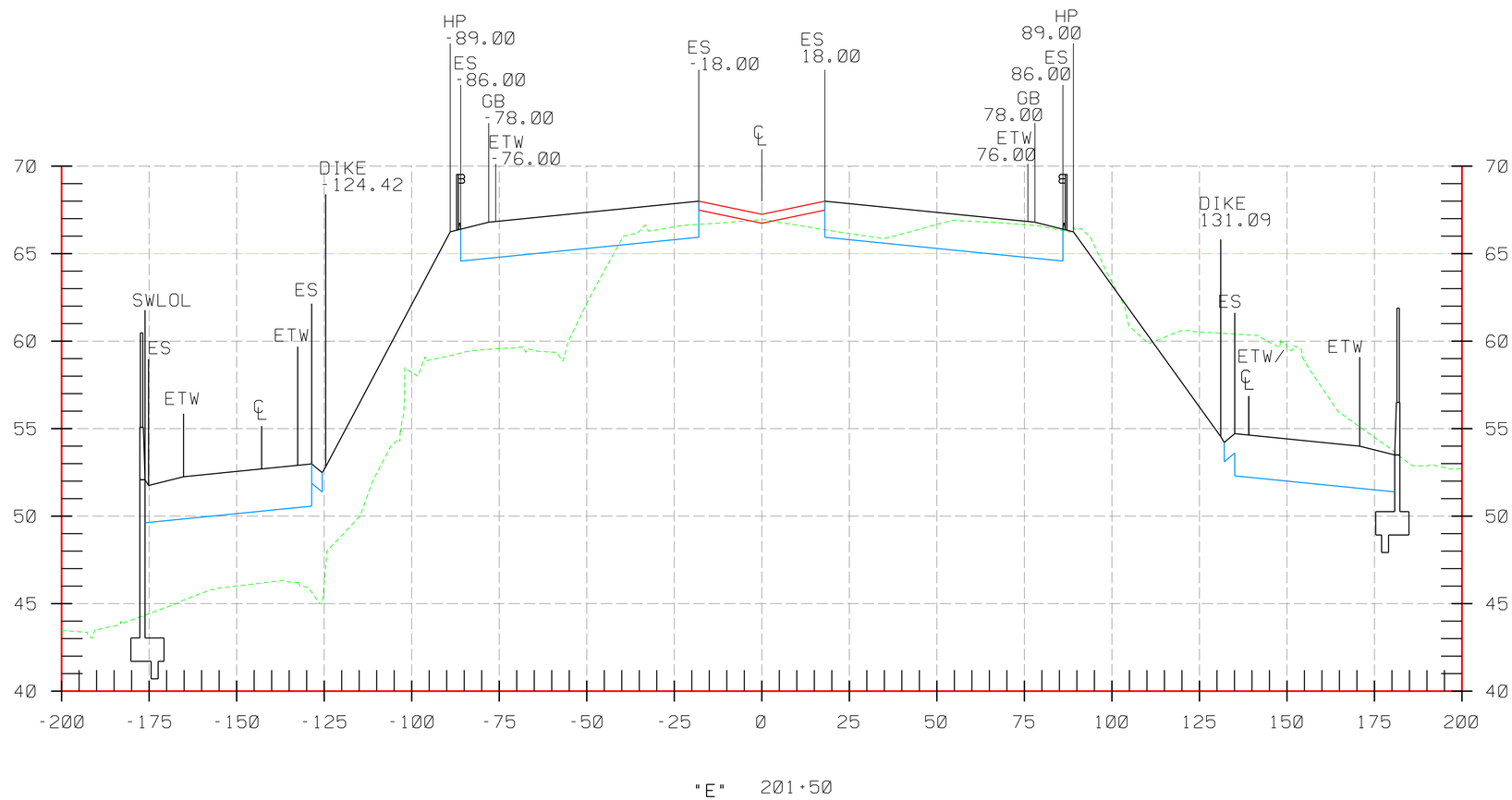

CROSS SECTIONS

SCALE: Horiz 1" = 20'
Vert 1" = 40'

LAST REVISION 03-19-12

STATE OF CALIFORNIA - DEPARTMENT OF TRANSPORTATION
Caltrans

PROJECT ENGINEER

CALCULATED/DESIGNED BY

CHECKED BY

DATE REVISED BY

DATE REVISED

RELATIVE BORDER SCALE IS IN INCHES 0 1 2 3

USERNAME =$USER
DGN FILE =)$REQUEST

UNIT 4275

EA 04-1G9404

...\SR4 cross sections 031912 plots.dgn 3/19/2012 3:51:32 PM

DIST	COUNTY	ROUTE	POST MILES TOTAL PROJECT	SHEET NO.	TOTAL SHEETS
04	CC	4	27.3/R29.0	24	77

CONTRA COSTA TRANSPORTATION AUTHORITY
2999 OAK ROAD, SUITE 100
WALNUT CREEK, CA 94597

T. Y. LIN INTERNATIONAL
2010 CROW CANYON PLACE, SUITE 350
SAN RAMON, CA 94583

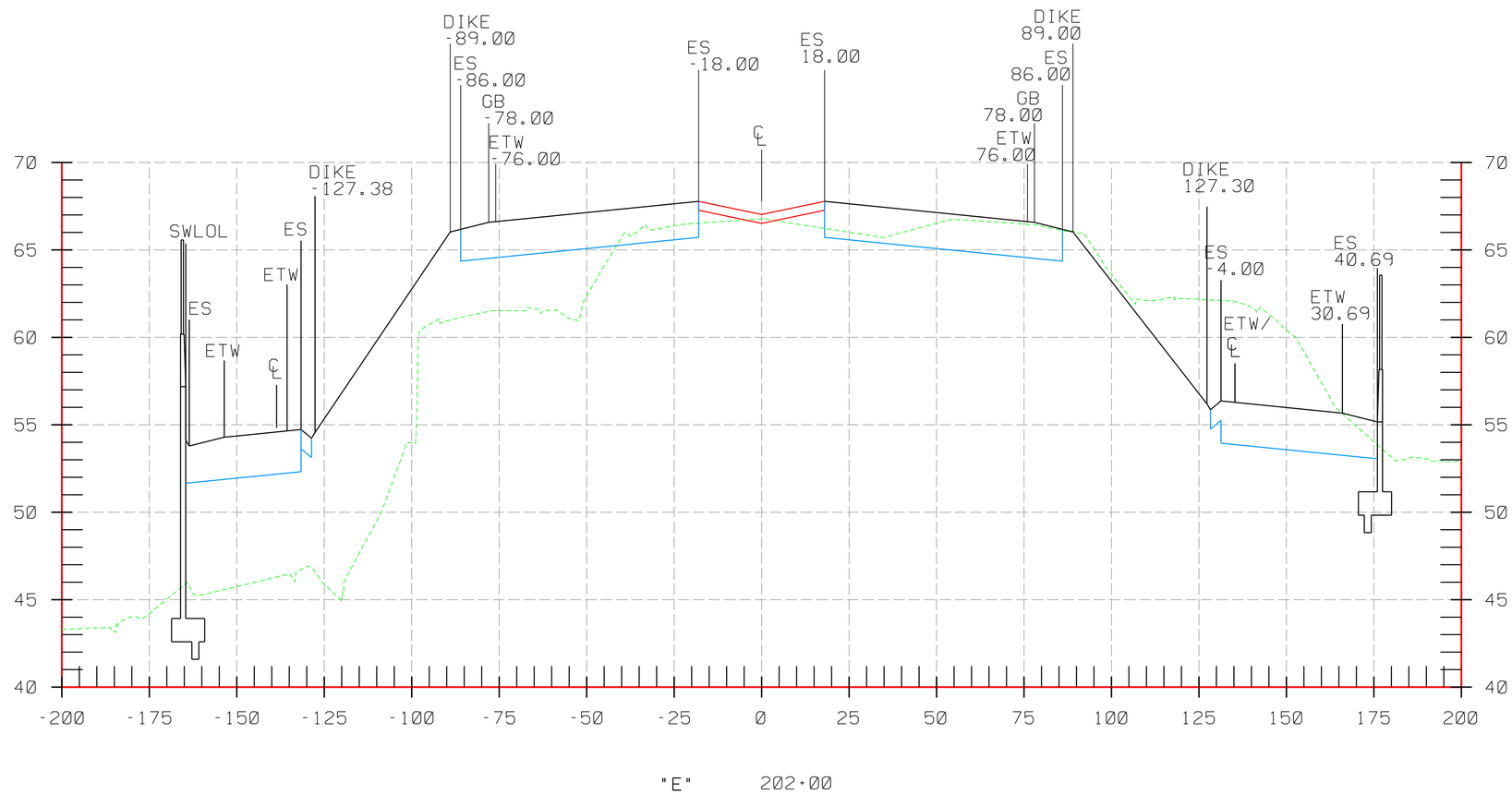

CROSS SECTIONS

SCALE: Horiz 1" = 20'
Vert 1" = 40'

DATE	REVISED BY	DATE REVISED

CALCULATED/DESIGNED BY
CHECKED BY
PROJECT ENGINEER

STATE OF CALIFORNIA - DEPARTMENT OF TRANSPORTATION
Caltrans

LAST REVISION 03-19-12

RELATIVE BORDER SCALE IS IN INCHES 0 1 2 3

USERNAME =%USER
DGN FILE =)$REQUEST

UNIT 4275

EA 04-1G9404

...\SR4 cross sections 031912 plots.dgn 3/19/2012 3:51:54 PM

DIST	COUNTY	ROUTE	POST MILES TOTAL PROJECT	SHEET NO.	TOTAL SHEETS
04	CC	4	27.3/R29.0	25	77

CONTRA COSTA TRANSPORTATION AUTHORITY
2999 OAK ROAD, SUITE 100
WALNUT CREEK, CA 94597

T. Y. LIN INTERNATIONAL
2010 CROW CANYON PLACE, SUITE 350
SAN RAMON, CA 94583

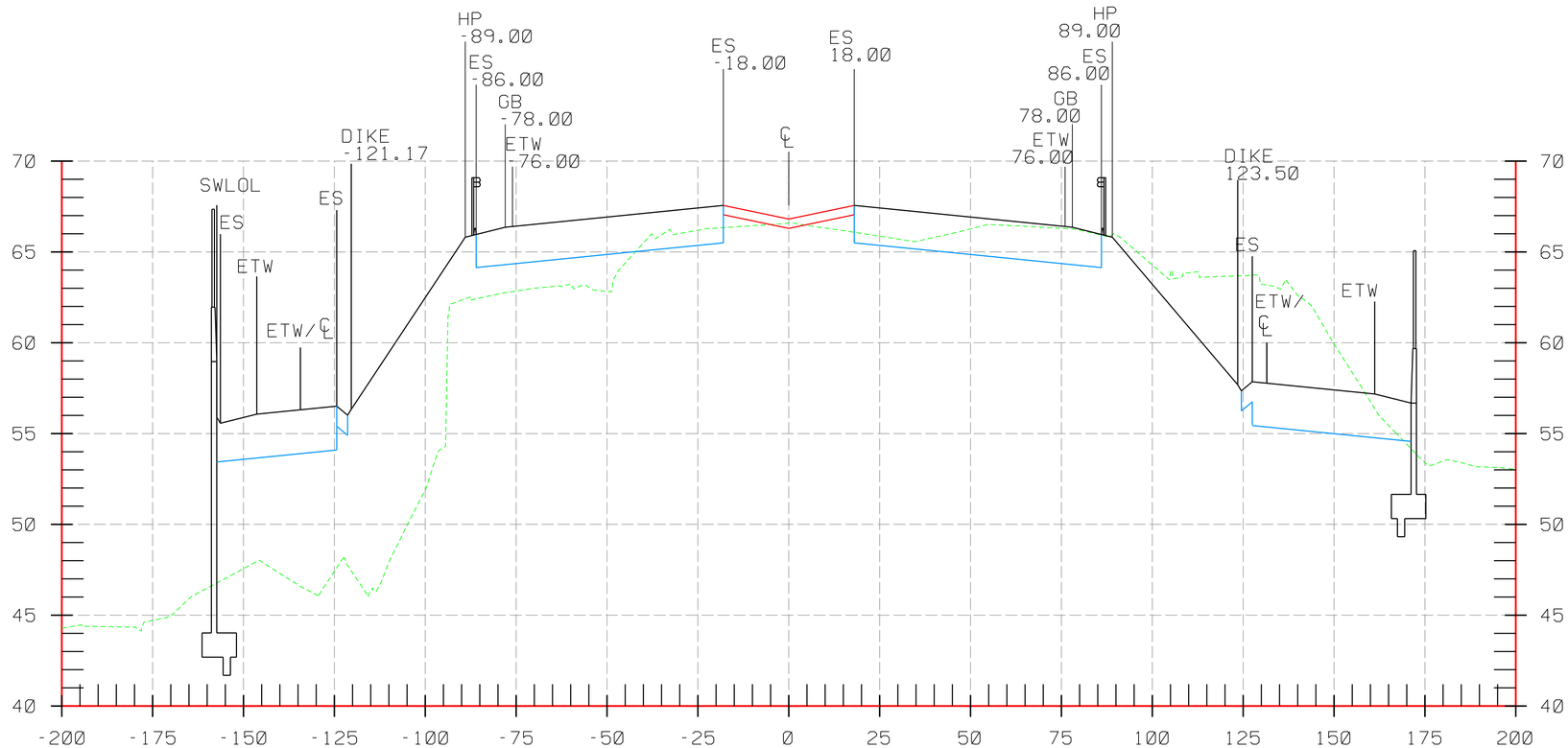

"E" 202+50

CROSS SECTIONS

SCALE: Horiz 1" = 20'
Vert 1" = 40'

STATE OF CALIFORNIA - DEPARTMENT OF TRANSPORTATION
Caltrans

PROJECT ENGINEER

CALCULATED/DESIGNED BY

CHECKED BY

REVISED BY

DATE REVISED

DATE

LAST REVISION 03-19-12

RELATIVE BORDER SCALE IS IN INCHES 0 1 2 3

USERNAME =%USER
DGN FILE =)$REQUEST

UNIT 4275

EA 04-1G9404

...\SR4 cross sections 031912 plots.dgn 3/19/2012 3:52:18 PM

DIST	COUNTY	ROUTE	POST MILES TOTAL PROJECT	SHEET NO.	TOTAL SHEETS
04	CC	4	27.3/R29.0	26	77

CONTRA COSTA TRANSPORTATION AUTHORITY
2999 OAK ROAD, SUITE 100
WALNUT CREEK, CA 94597

T. Y. LIN INTERNATIONAL
2010 CROW CANYON PLACE, SUITE 350
SAN RAMON, CA 94583

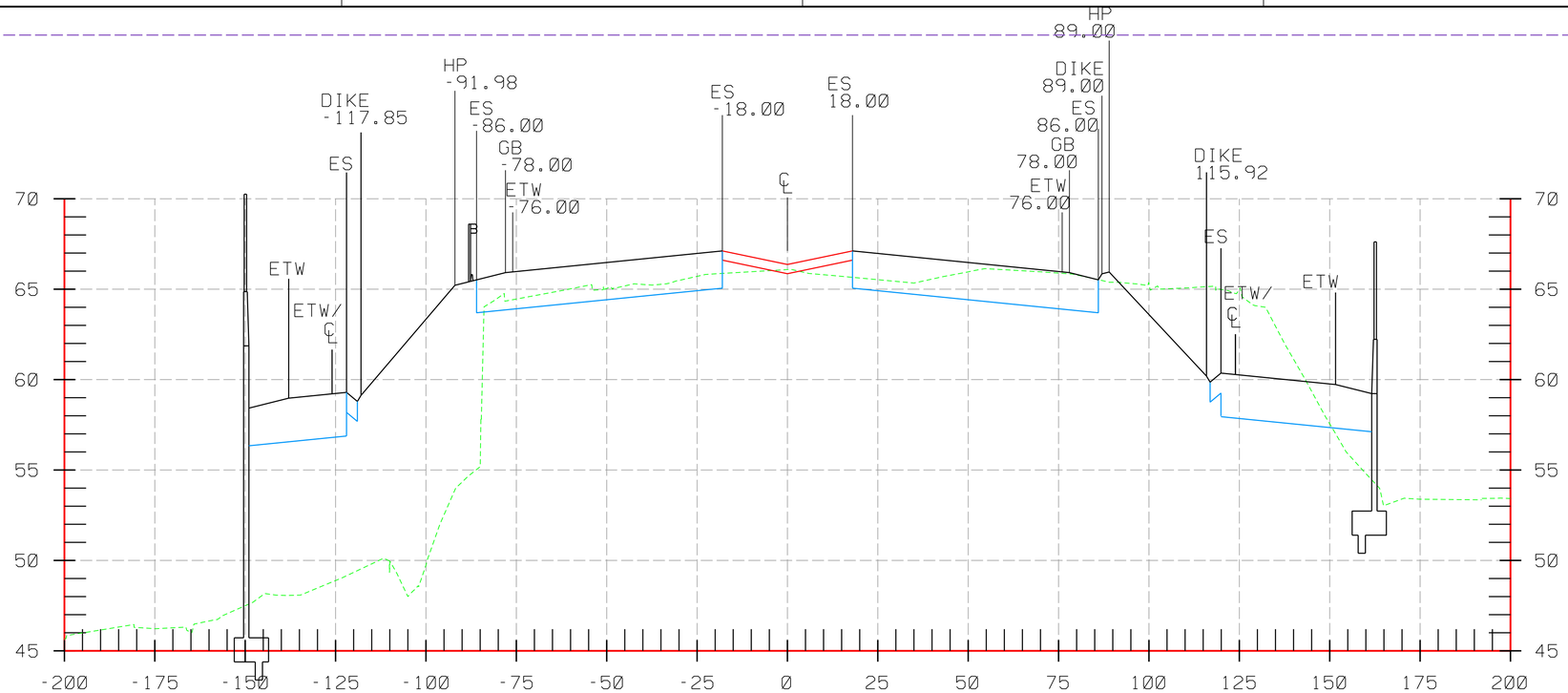

"E" 203+50

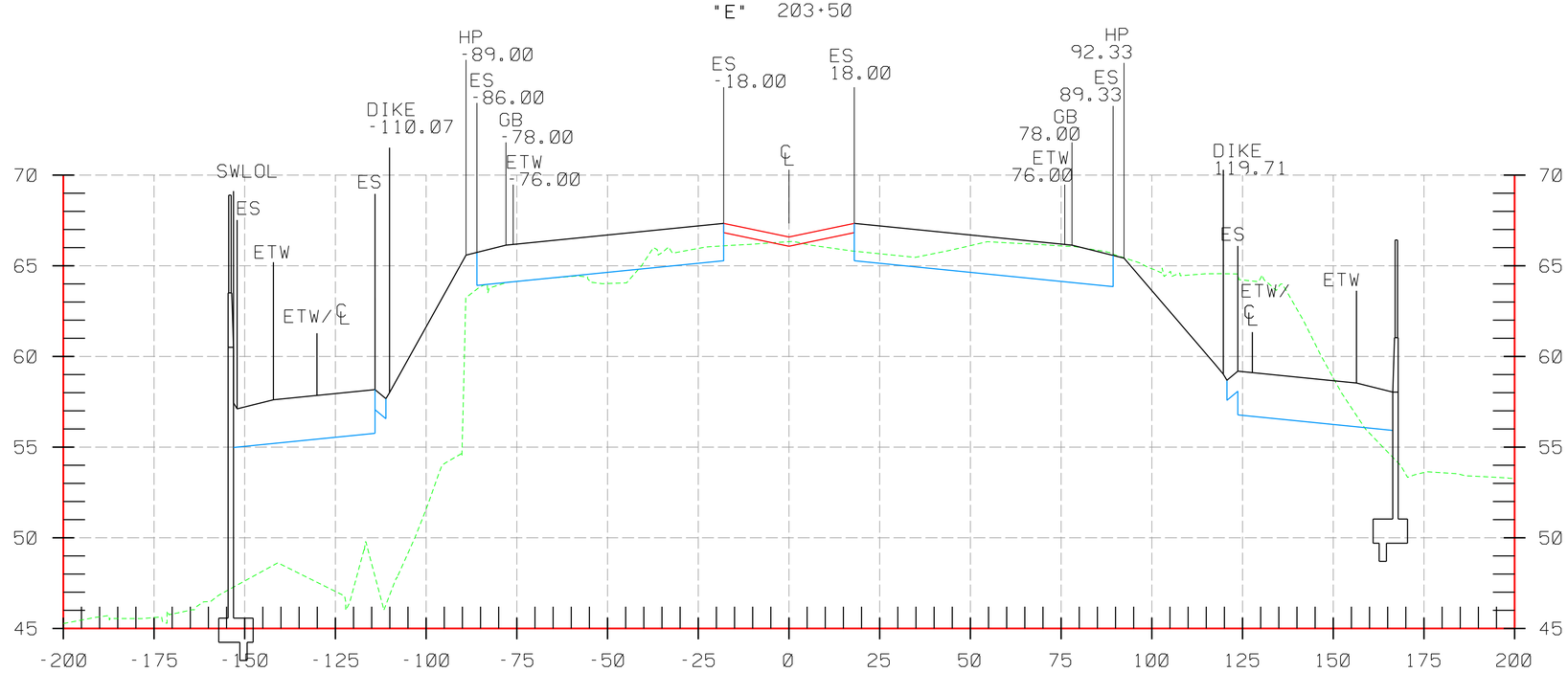

"E" 203+00

CROSS SECTIONS

SCALE: Horiz 1" = 20'
Vert 1" = 40'

DATE	REVISED BY	DATE REVISED

CALCULATED/DESIGNED BY
CHECKED BY
PROJECT ENGINEER

STATE OF CALIFORNIA - DEPARTMENT OF TRANSPORTATION
Caltrans

LAST REVISION 03-19-12

RELATIVE BORDER SCALE IS IN INCHES 0 1 2 3

USERNAME -%USER
DGN FILE -)$REQUEST

UNIT 4275

EA 04-1G9404

...\SR4 cross sections 031912 plots.dgn 3/19/2012 3:52:35 PM

DIST	COUNTY	ROUTE	POST MILES TOTAL PROJECT	SHEET NO.	TOTAL SHEETS
04	CC	4	27.3/R29.0	27	77

CONTRA COSTA TRANSPORTATION AUTHORITY
2999 OAK ROAD, SUITE 100
WALNUT CREEK, CA 94597

T. Y. LIN INTERNATIONAL
2010 CROW CANYON PLACE, SUITE 350
SAN RAMON, CA 94583

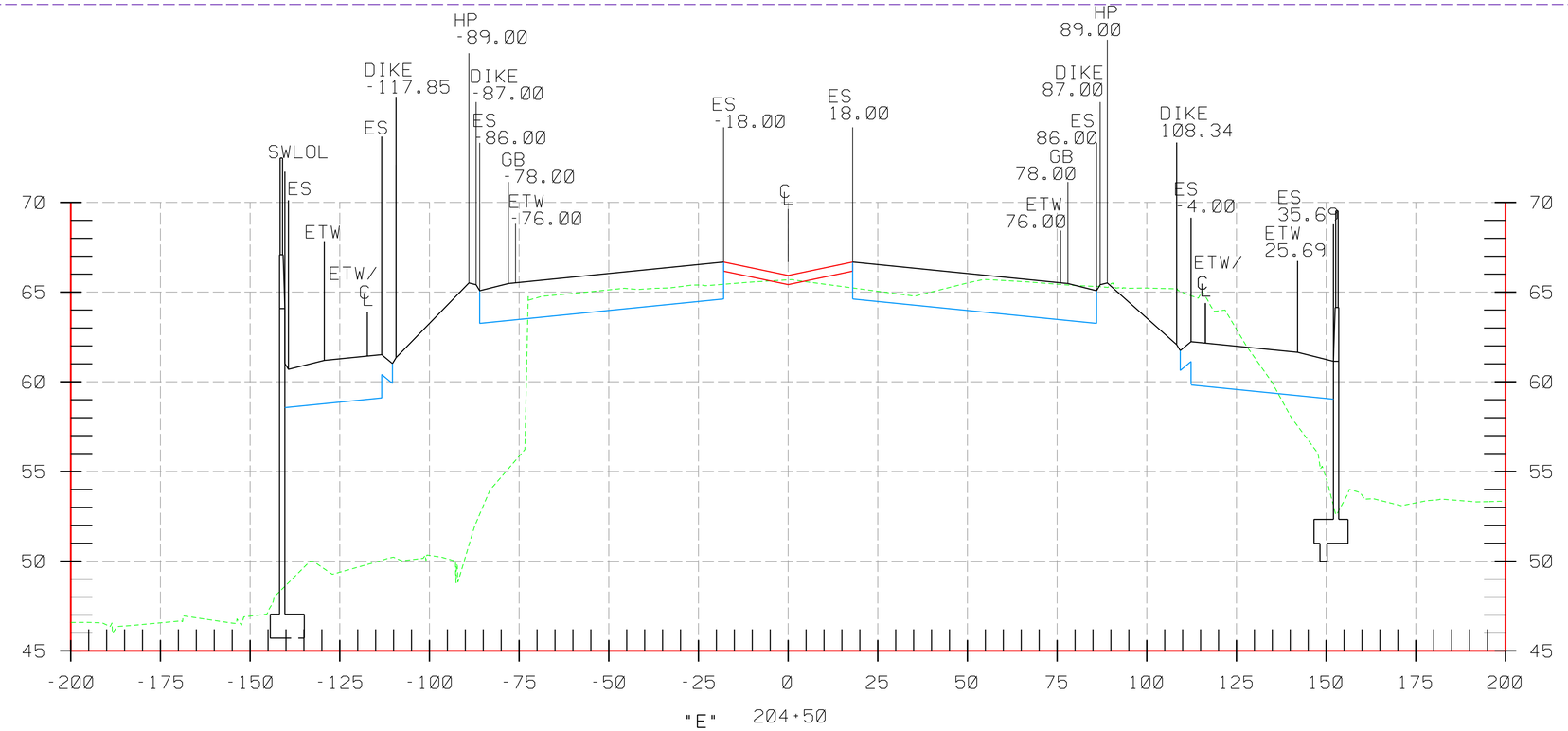

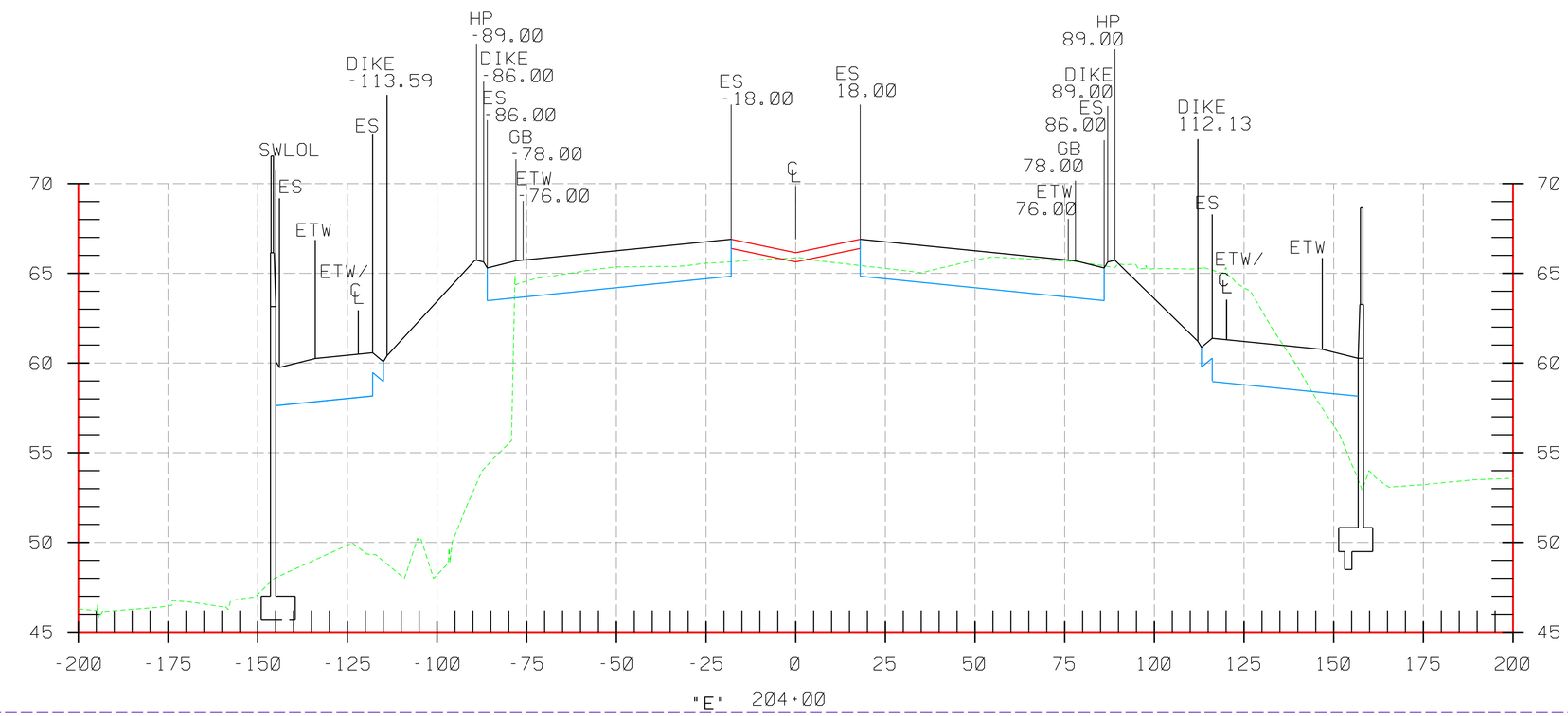

CROSS SECTIONS

SCALE: Horiz 1" = 20'
Vert 1" = 40'

DATE	REVISED BY	DATE REVISED

CALCULATED/DESIGNED BY
CHECKED BY
PROJECT ENGINEER

STATE OF CALIFORNIA - DEPARTMENT OF TRANSPORTATION
Caltrans

LAST REVISION 03-19-12

DIST	COUNTY	ROUTE	POST MILES TOTAL PROJECT	SHEET NO.	TOTAL SHEETS
04	CC	4	27.3/R29.0	28	77

CONTRA COSTA TRANSPORTATION AUTHORITY
2999 OAK ROAD, SUITE 100
WALNUT CREEK, CA 94597

T. Y. LIN INTERNATIONAL
2010 CROW CANYON PLACE, SUITE 350
SAN RAMON, CA 94583

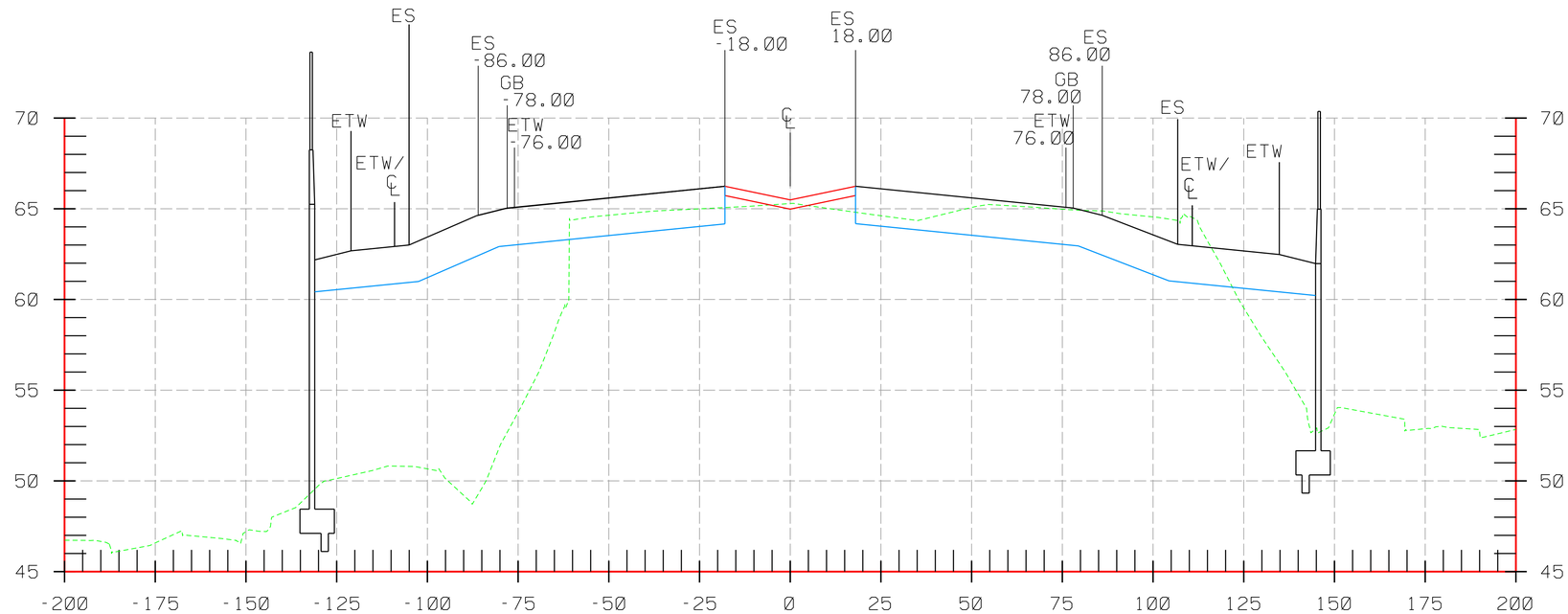

"E" 205+50

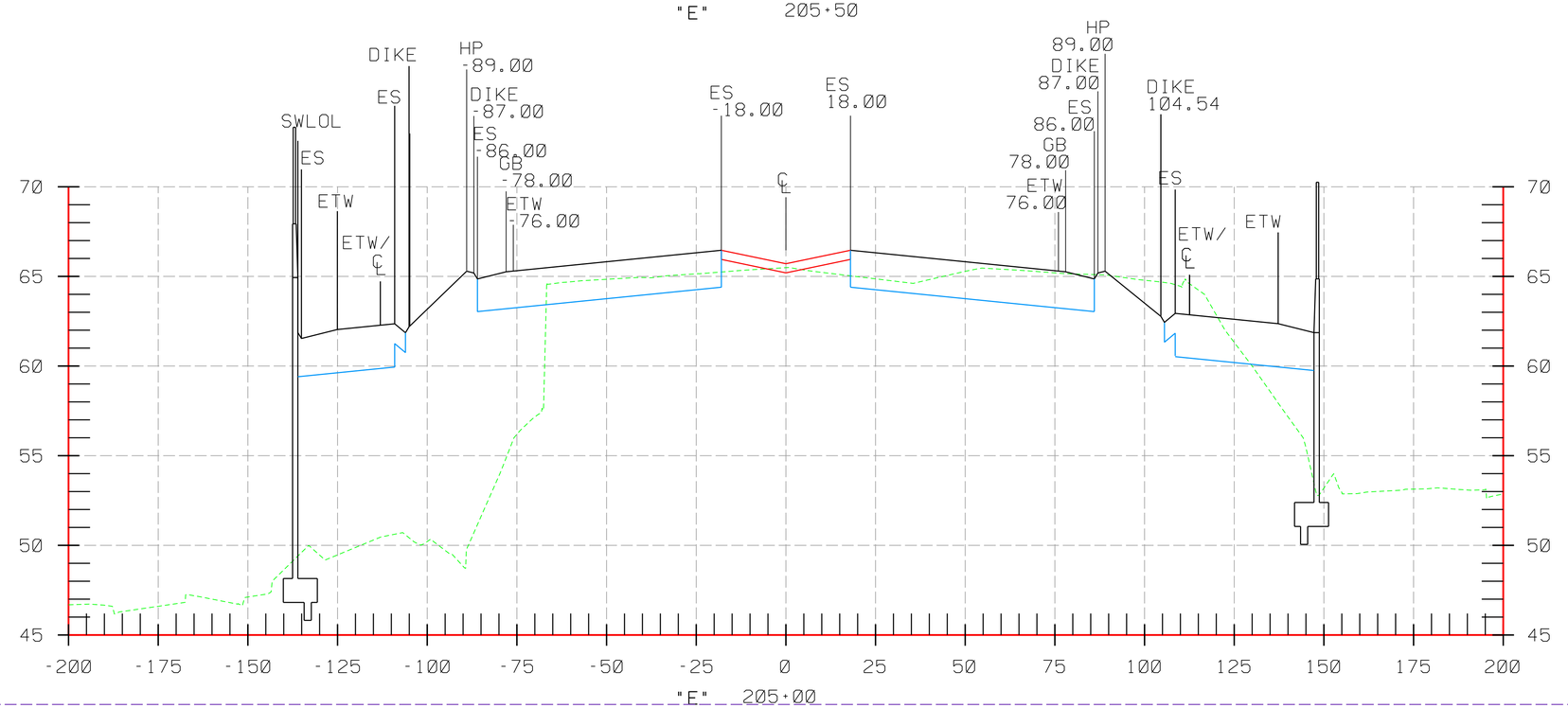

"E" 205+00

CROSS SECTIONS

SCALE: Horiz 1" = 20'
Vert 1" = 40'

STATE OF CALIFORNIA - DEPARTMENT OF TRANSPORTATION
Caltrans

PROJECT ENGINEER | CALCULATED/DESIGNED BY | CHECKED BY | REVISED BY | DATE | DATE REVISED

LAST REVISION 03-19-12

RELATIVE BORDER SCALE IS IN INCHES 0 1 2 3

USERNAME =$USER
DGN FILE =)$REQUEST

UNIT 4275

EA 04-1G9404

...\SR4 cross sections 031912 plots.dgn 3/19/2012 3:53:22 PM

DIST	COUNTY	ROUTE	POST MILES TOTAL PROJECT	SHEET NO.	TOTAL SHEETS
04	CC	4	27.3/R29.0	29	77

CONTRA COSTA TRANSPORTATION AUTHORITY
2999 OAK ROAD, SUITE 100
WALNUT CREEK, CA 94597

T. Y. LIN INTERNATIONAL
2010 CROW CANYON PLACE, SUITE 350
SAN RAMON, CA 94583

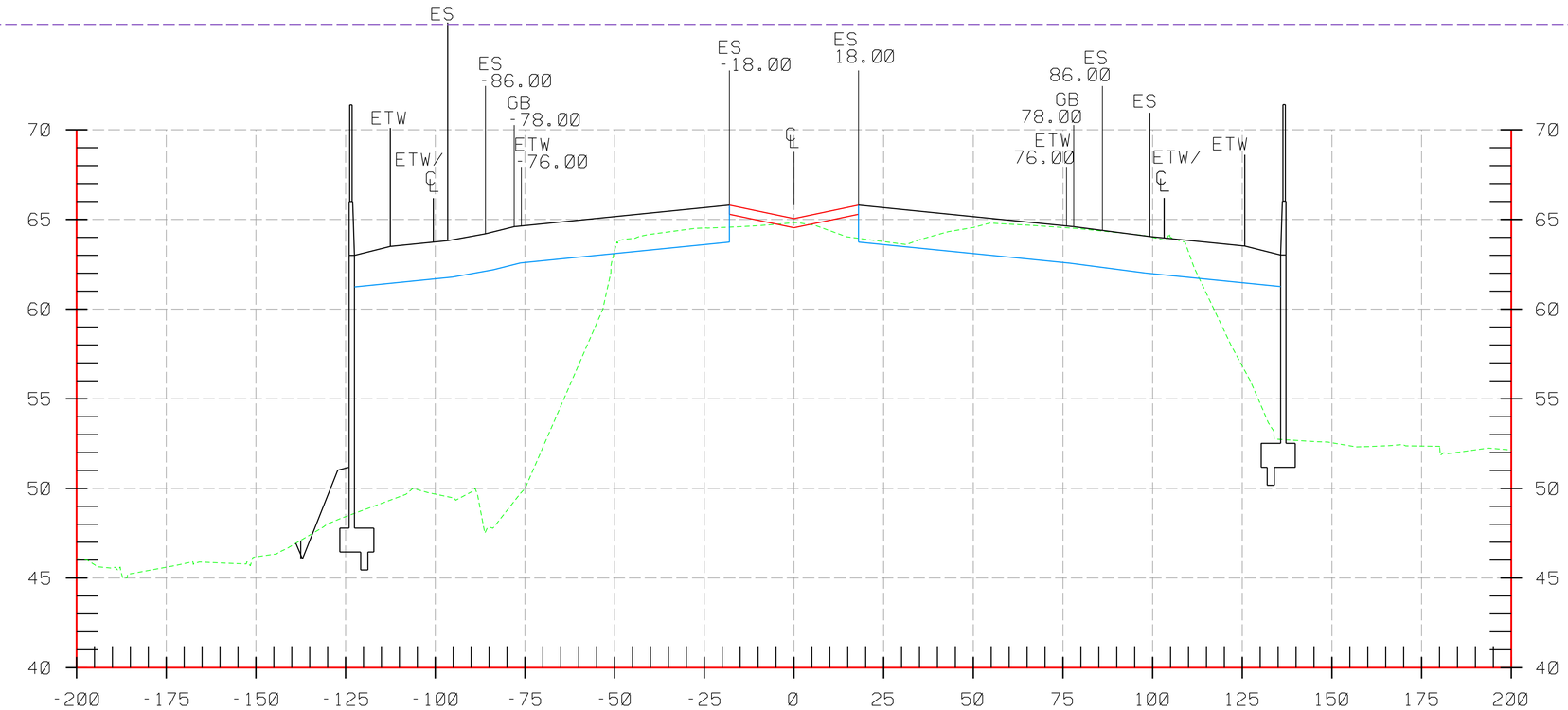

"E" 206+50

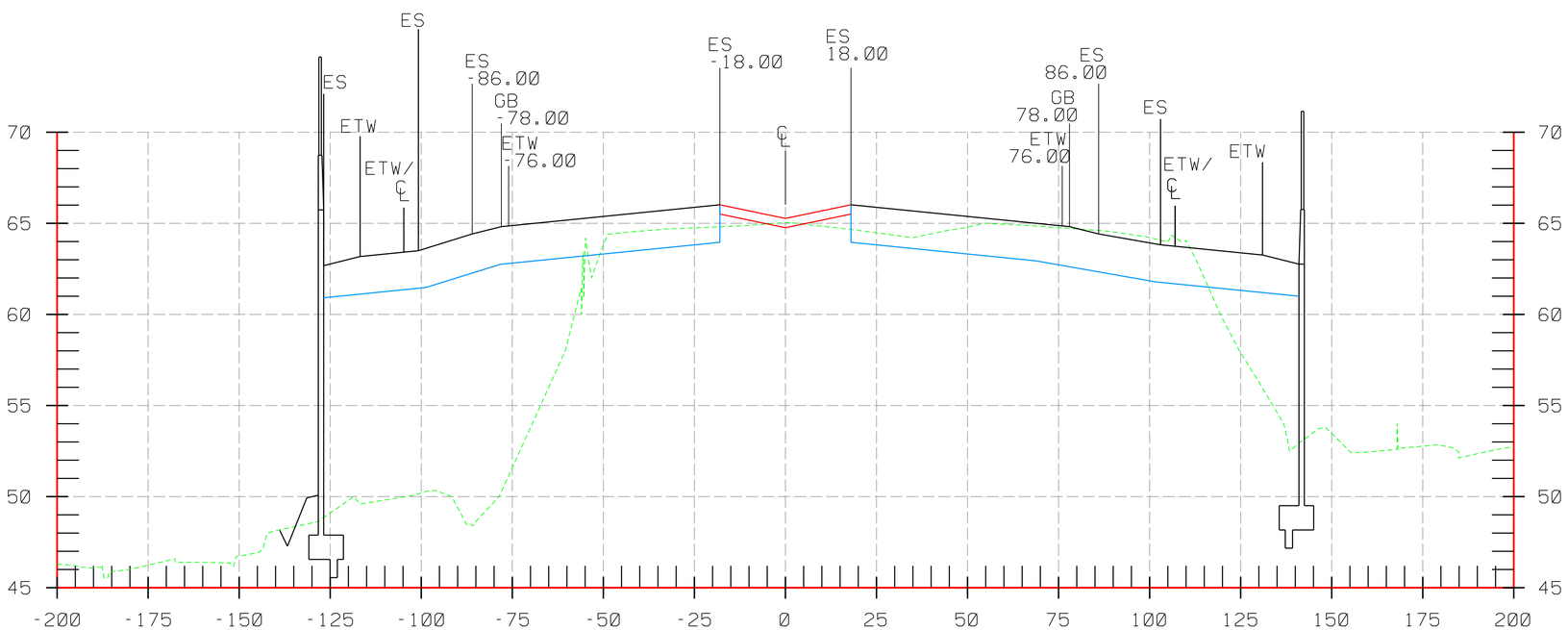

"E" 206+00

CROSS SECTIONS

SCALE: Horiz 1" = 20'
Vert 1" = 40'

LAST REVISION 03-19-12

STATE OF CALIFORNIA - DEPARTMENT OF TRANSPORTATION
Caltrans

PROJECT ENGINEER

CALCULATED/DESIGNED BY

CHECKED BY

REVISED BY

DATE REVISED

DATE

RELATIVE BORDER SCALE IS IN INCHES 0 1 2 3

USERNAME =$USER
DGN FILE =)$REQUEST

UNIT 4275

EA 04-1G9404

...\SR4 cross sections 031912 plots.dgn 3/19/2012 3:53:35 PM

DIST	COUNTY	ROUTE	POST MILES TOTAL PROJECT	SHEET NO.	TOTAL SHEETS
04	CC	4	27.3/R29.0	30	77

CONTRA COSTA TRANSPORTATION AUTHORITY
2999 OAK ROAD, SUITE 100
WALNUT CREEK, CA 94597

T. Y. LIN INTERNATIONAL
2010 CROW CANYON PLACE, SUITE 350
SAN RAMON, CA 94583

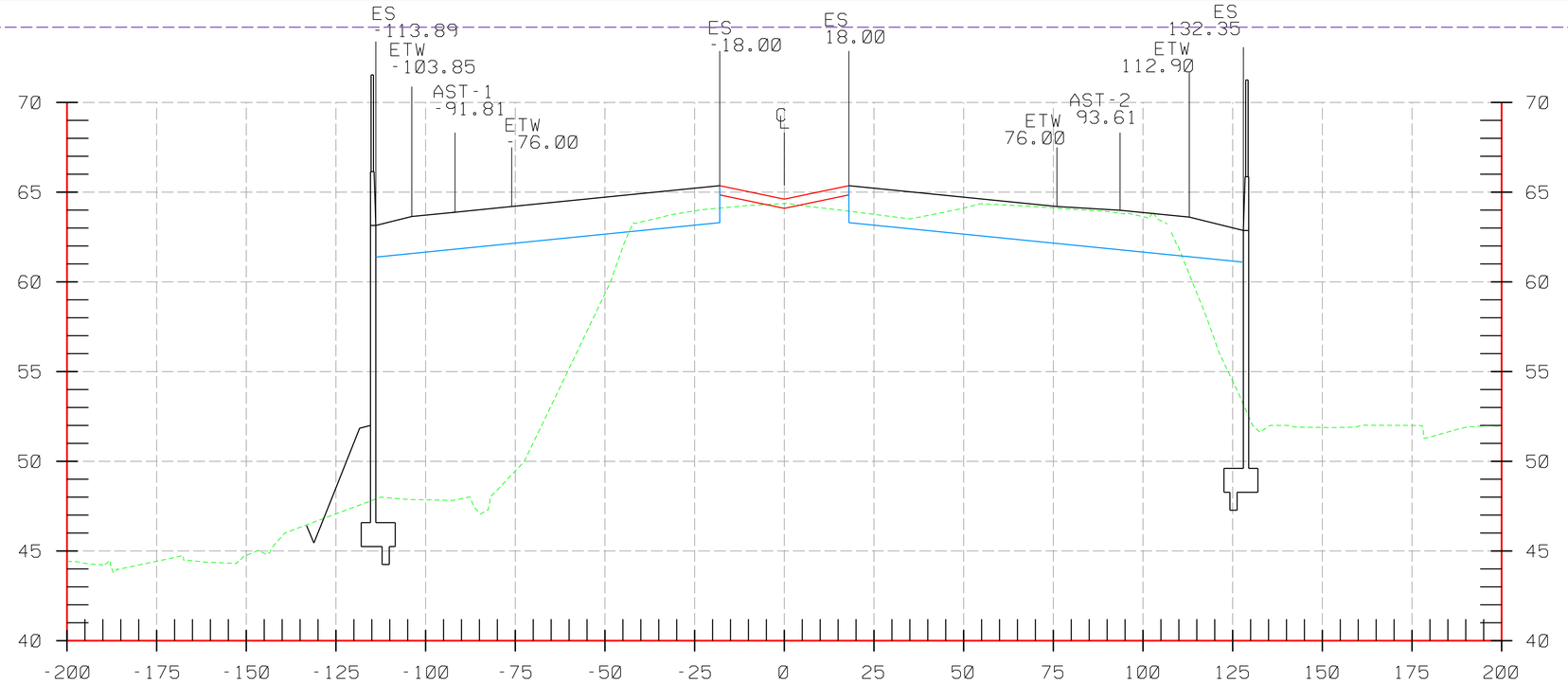

"E" 207+50

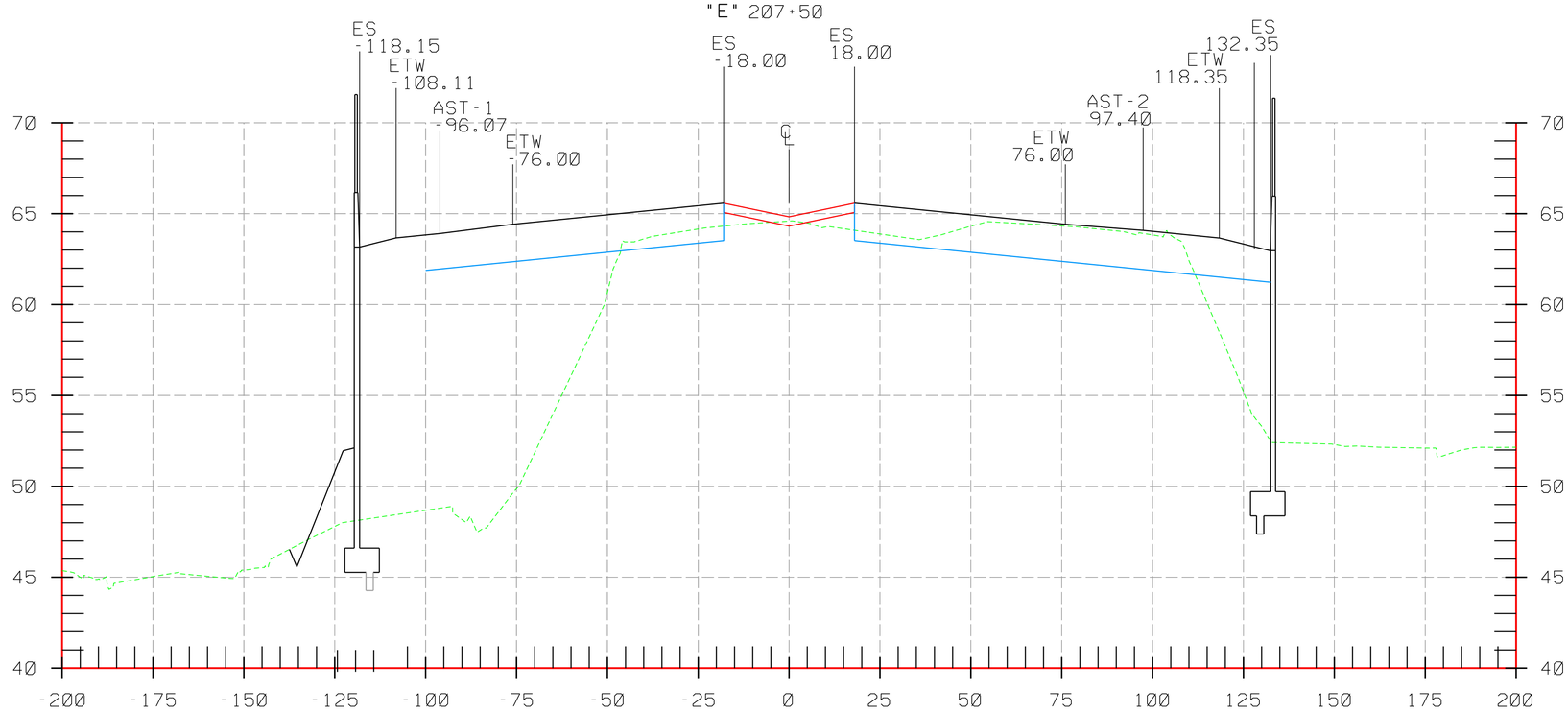

"E" 207+00

CROSS SECTIONS

SCALE: Horiz 1" = 20'
Vert 1" = 40'

DATE	REVISED BY	DATE REVISED

CALCULATED/DESIGNED BY
CHECKED BY

PROJECT ENGINEER

STATE OF CALIFORNIA - DEPARTMENT OF TRANSPORTATION

Caltrans

LAST REVISION 03-19-12

DIST	COUNTY	ROUTE	POST MILES TOTAL PROJECT	SHEET NO.	TOTAL SHEETS
04	CC	4	27.3/R29.0	31	77

CONTRA COSTA TRANSPORTATION AUTHORITY
2999 OAK ROAD, SUITE 100
WALNUT CREEK, CA 94597

T. Y. LIN INTERNATIONAL
2010 CROW CANYON PLACE, SUITE 350
SAN RAMON, CA 94583

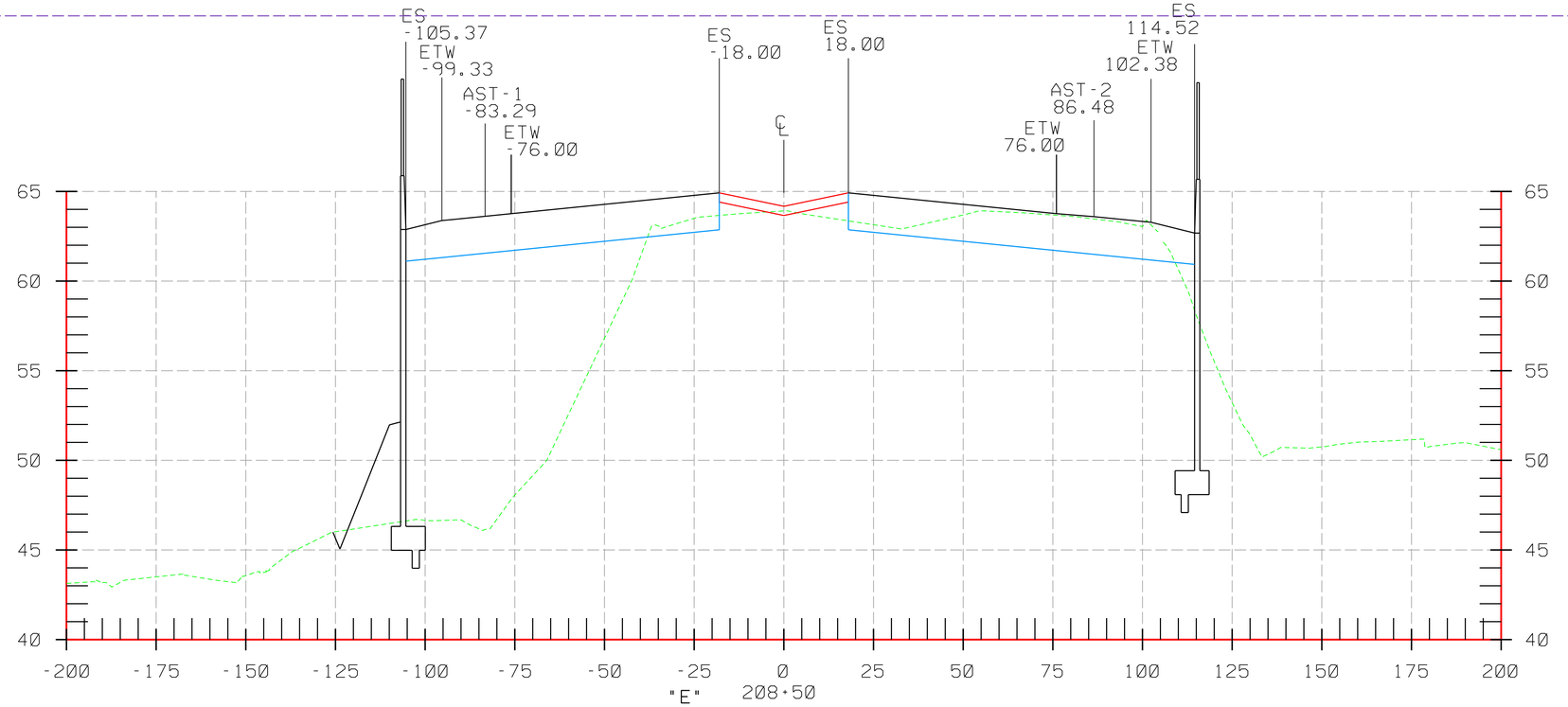

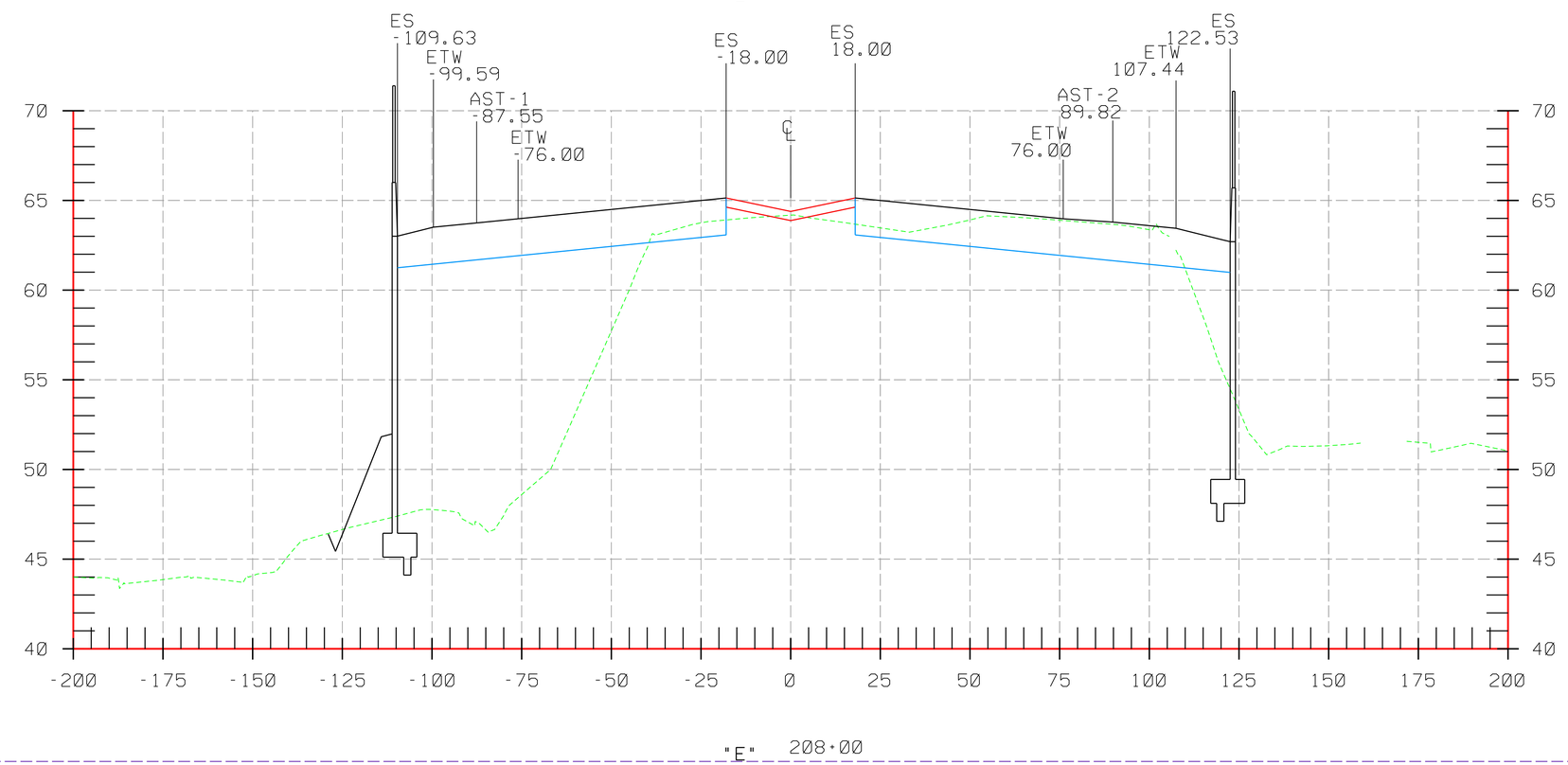

CROSS SECTIONS

SCALE: Horiz 1" = 20'
Vert 1" = 40'

LAST REVISION 03-19-12

DATE	REVISED BY	DATE REVISED

CALCULATED/DESIGNED BY
CHECKED BY

PROJECT ENGINEER

STATE OF CALIFORNIA - DEPARTMENT OF TRANSPORTATION
Caltrans

RELATIVE BORDER SCALE IS IN INCHES 0 1 2 3

USERNAME =%USER
DGN FILE =)$REQUEST

UNIT 4275

EA 04-1G9404

...\SR4 cross sections 031912 plots.dgn 3/19/2012 3:54:11 PM

DIST	COUNTY	ROUTE	POST MILES TOTAL PROJECT	SHEET NO.	TOTAL SHEETS
04	CC	4	27.3/R29.0	32	77

CONTRA COSTA TRANSPORTATION AUTHORITY
2999 OAK ROAD, SUITE 100
WALNUT CREEK, CA 94597

T. Y. LIN INTERNATIONAL
2010 CROW CANYON PLACE, SUITE 350
SAN RAMON, CA 94583

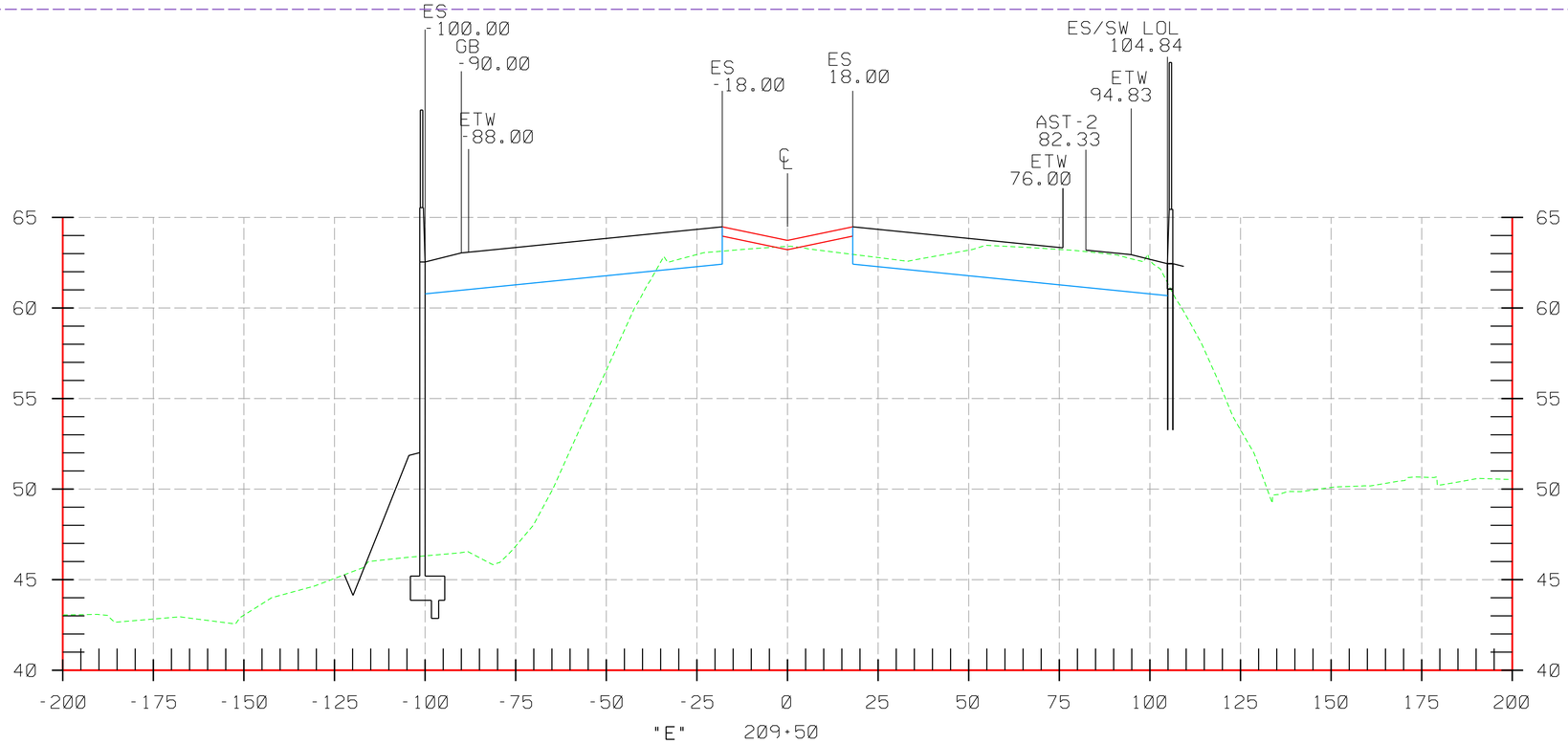

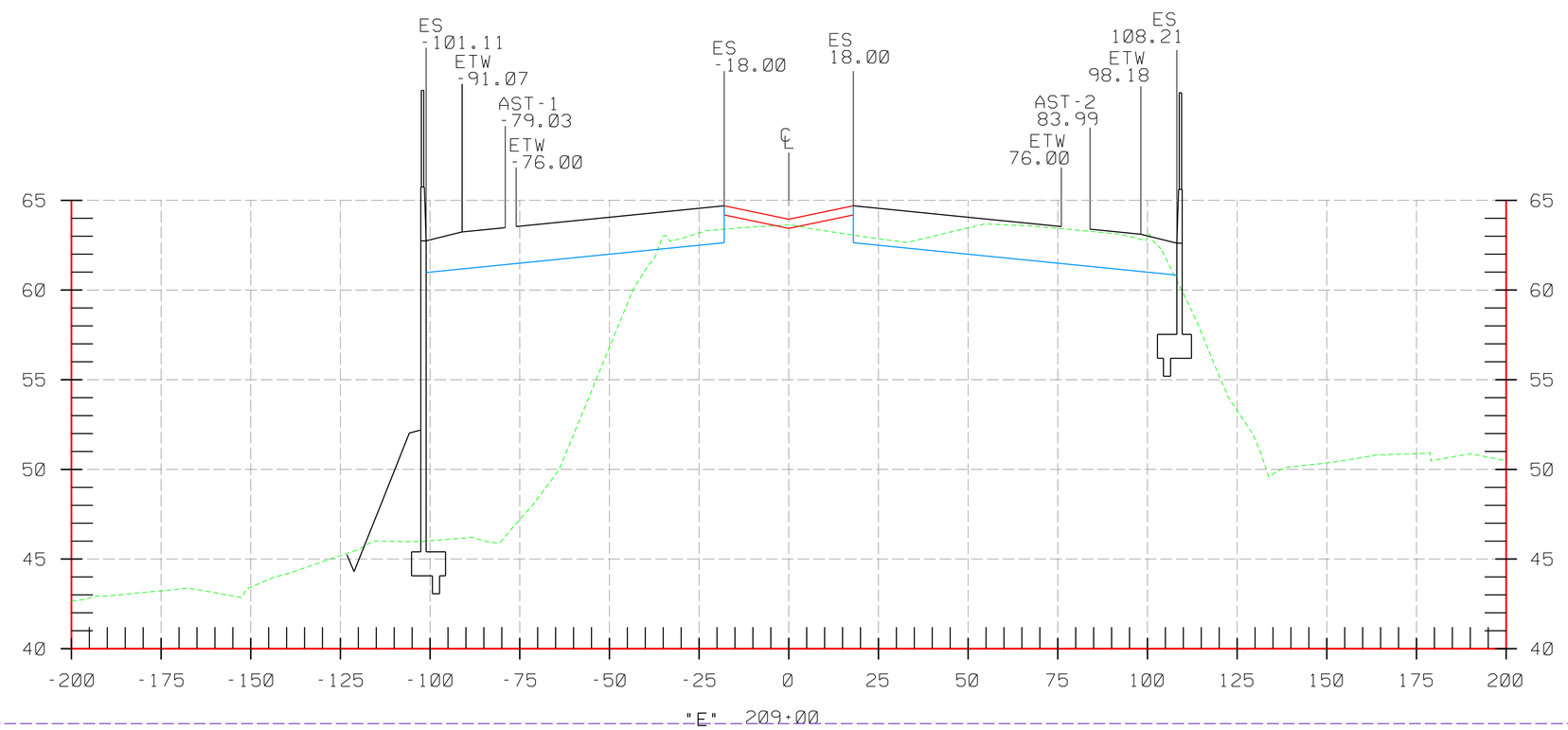

CROSS SECTIONS

SCALE: Horiz 1" = 20'
Vert 1" = 40'

DATE	REVISED BY	DATE REVISED

CALCULATED/DESIGNED BY
CHECKED BY
PROJECT ENGINEER

STATE OF CALIFORNIA - DEPARTMENT OF TRANSPORTATION
Caltrans

LAST REVISION 03-19-12

...\SR4 cross sections 031912 plots.dgn 3/19/2012 3:54:59 PM

RELATIVE BORDER SCALE IS IN INCHES 0 1 2 3

USERNAME =$USER
DGN FILE =)$REQUEST

UNIT 4275

EA 04-1G9404

DIST	COUNTY	ROUTE	POST MILES TOTAL PROJECT	SHEET NO.	TOTAL SHEETS
04	CC	4	27.3/R29.0	33	77

CONTRA COSTA TRANSPORTATION AUTHORITY
2999 OAK ROAD, SUITE 100
WALNUT CREEK, CA 94597

T. Y. LIN INTERNATIONAL
2010 CROW CANYON PLACE, SUITE 350
SAN RAMON, CA 94583

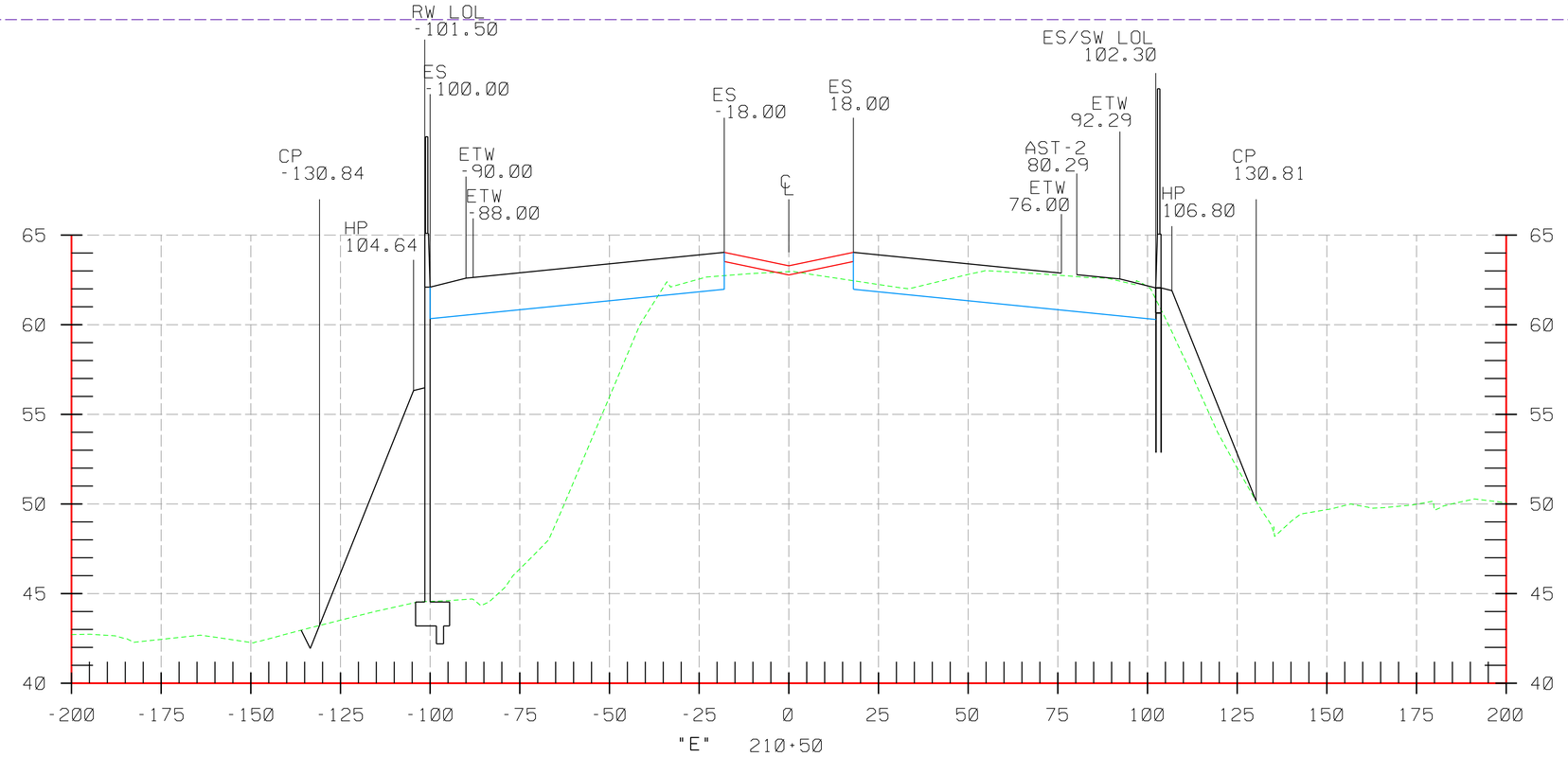

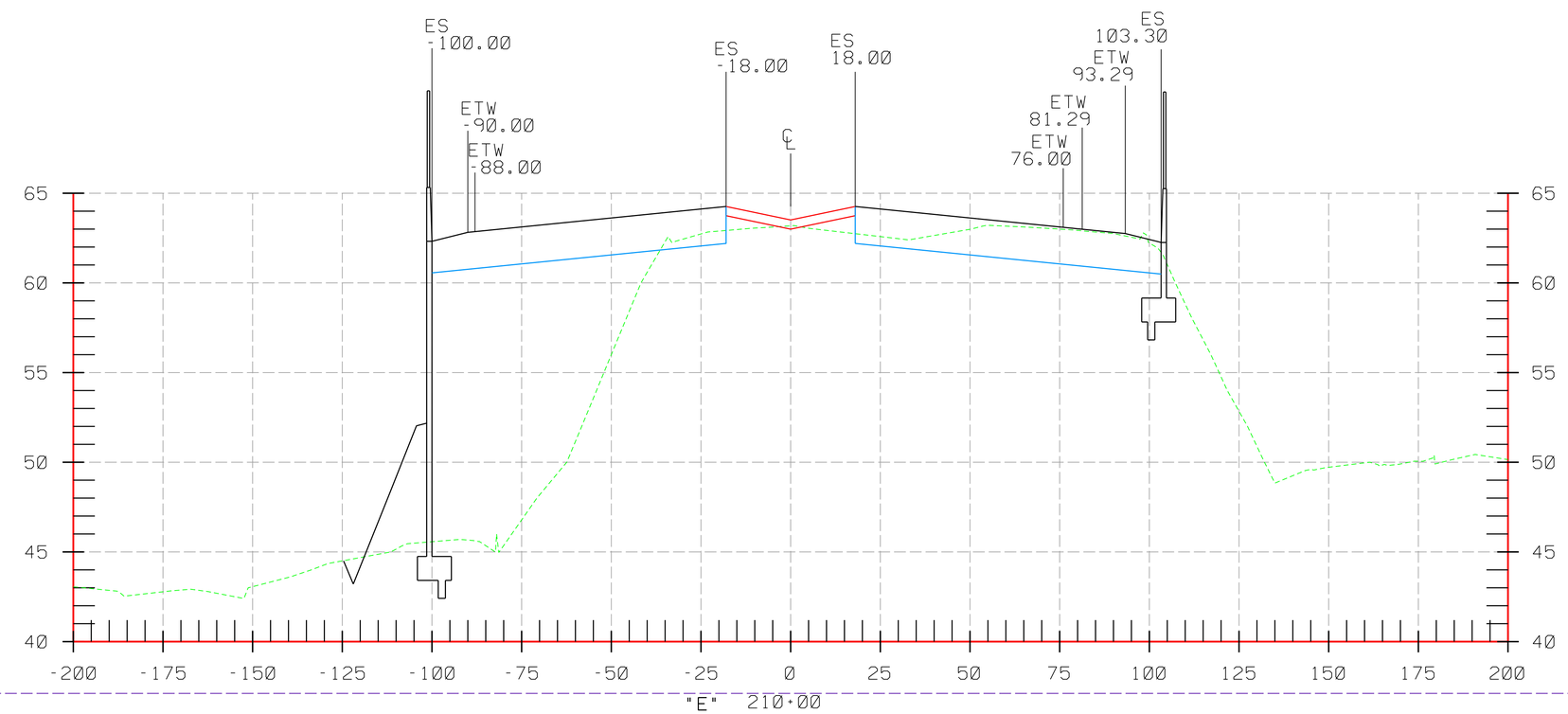

CROSS SECTIONS

SCALE: Horiz 1" = 20'
Vert 1" = 40'

DATE	REVISED BY	DATE REVISED

CALCULATED/DESIGNED BY
CHECKED BY
PROJECT ENGINEER

STATE OF CALIFORNIA - DEPARTMENT OF TRANSPORTATION
Caltrans

LAST REVISION 03-19-12

RELATIVE BORDER SCALE IS IN INCHES 0 1 2 3

USERNAME =$USER
DGN FILE =)$REQUEST

UNIT 4275

EA 04-1G9404

...\SR4 cross sections 031912 plots.dgn 3/19/2012 3:55:16 PM

DIST	COUNTY	ROUTE	POST MILES TOTAL PROJECT	SHEET NO.	TOTAL SHEETS
04	CC	4	27.3/R29.0	34	77

CONTRA COSTA TRANSPORTATION AUTHORITY
2999 OAK ROAD, SUITE 100
WALNUT CREEK, CA 94597

T. Y. LIN INTERNATIONAL
2010 CROW CANYON PLACE, SUITE 350
SAN RAMON, CA 94583

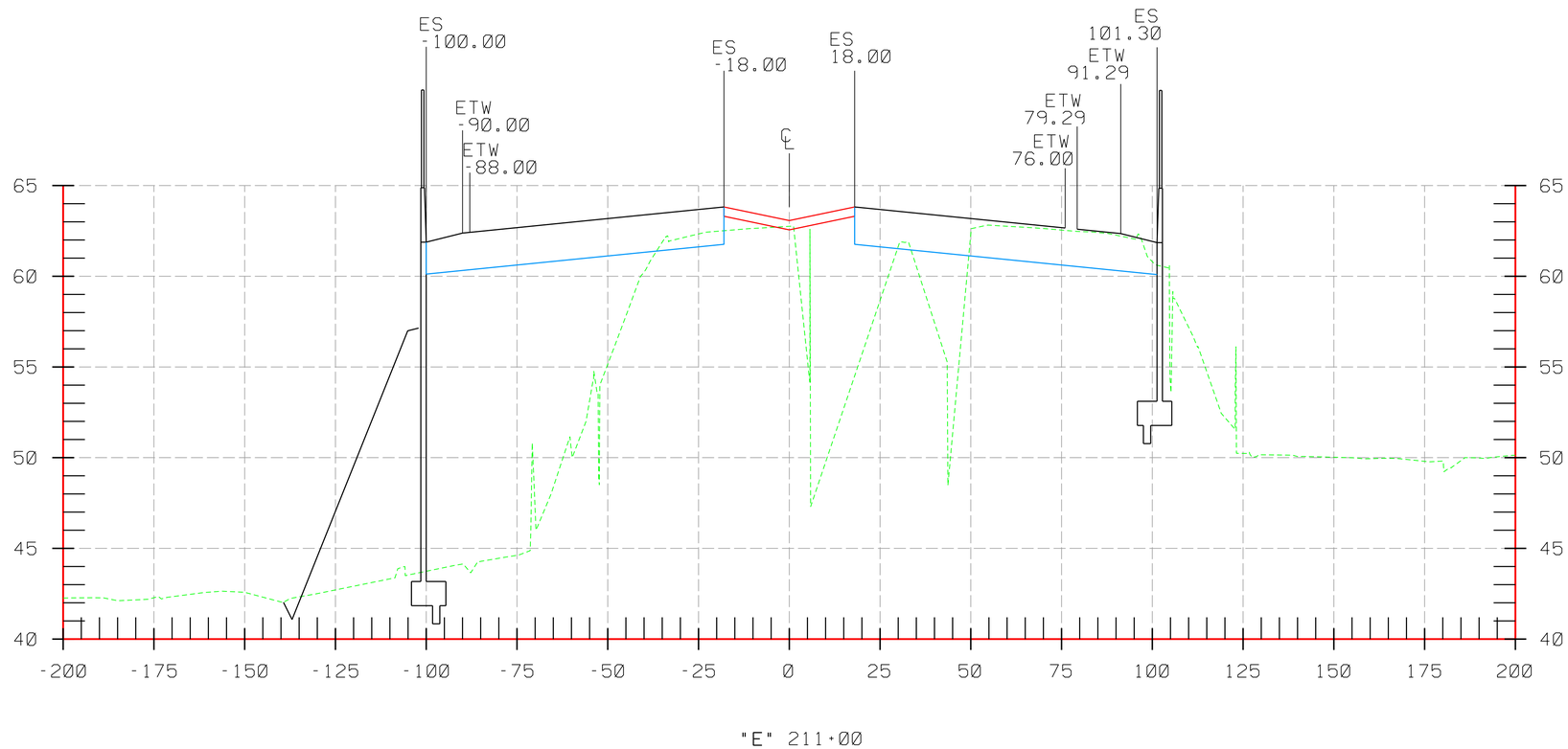

CROSS SECTIONS

SCALE: Horiz 1" = 20'
Vert 1" = 40'

DATE	REVISED BY	DATE REVISED

CALCULATED/DESIGNED BY
CHECKED BY
PROJECT ENGINEER

STATE OF CALIFORNIA - DEPARTMENT OF TRANSPORTATION
Caltrans

LAST REVISION 03-19-12

RELATIVE BORDER SCALE IS IN INCHES 0 1 2 3

USERNAME =%USER
DGN FILE =)$REQUEST

UNIT 4275

EA 04-1G9404

...\SR4 cross sections 031912 plots.dgn 3/19/2012 3:55:39 PM

DIST	COUNTY	ROUTE	POST MILES TOTAL PROJECT	SHEET NO.	TOTAL SHEETS
04	CC	4	27.3/R29.0	35	77

CONTRA COSTA TRANSPORTATION AUTHORITY
2999 OAK ROAD, SUITE 100
WALNUT CREEK, CA 94597

T. Y. LIN INTERNATIONAL
2010 CROW CANYON PLACE, SUITE 350
SAN RAMON, CA 94583

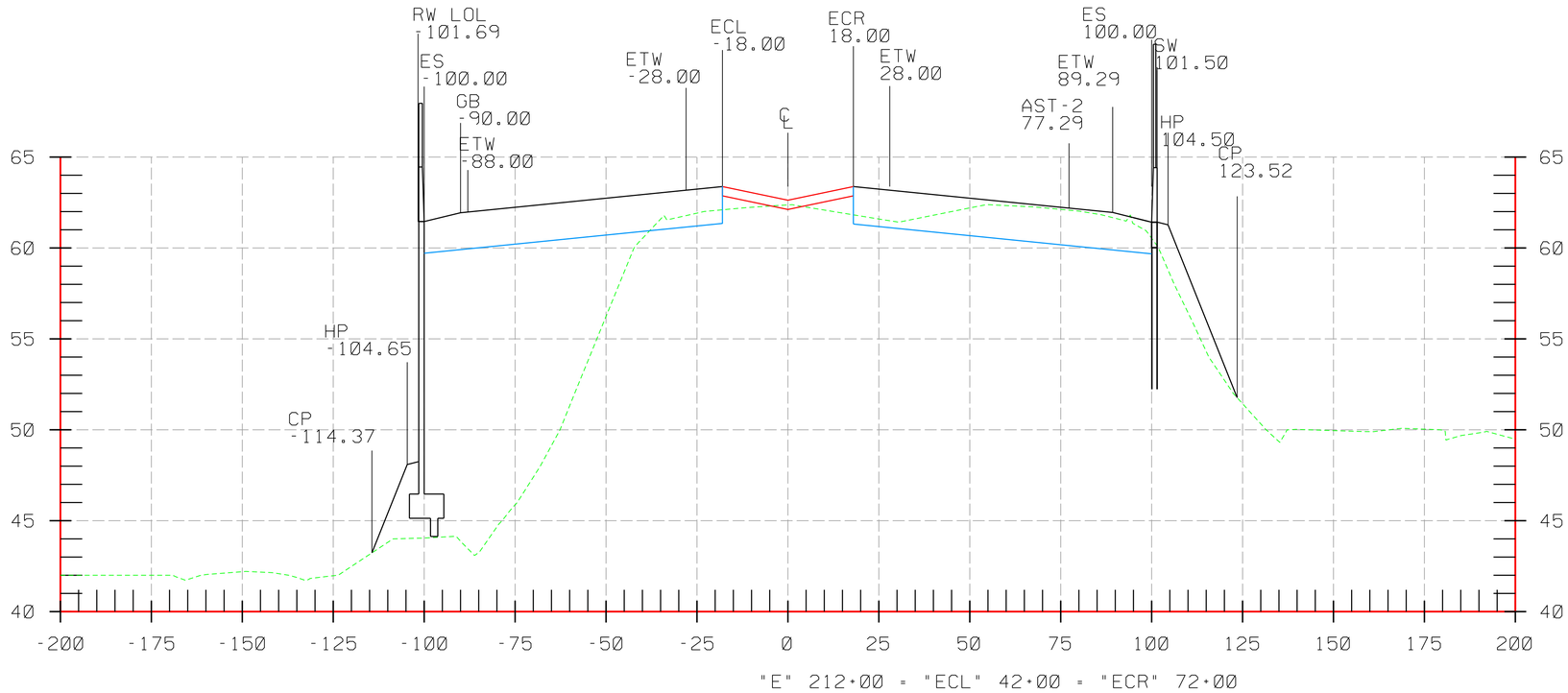

"E" 212+00 = "ECL" 42+00 = "ECR" 72+00

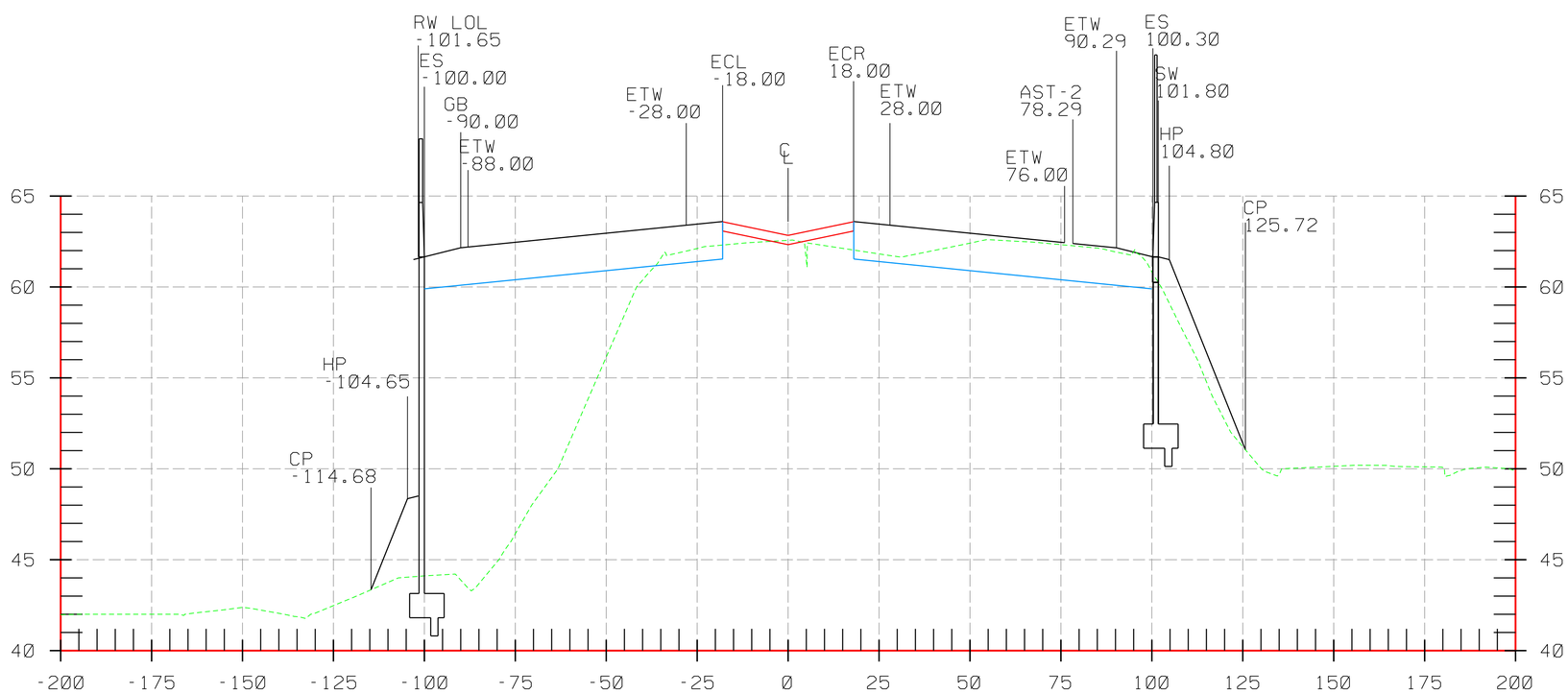

"E" 211+50 = "ECL" 41+50= "ECR" 71+50

CROSS SECTIONS

SCALE: Horiz 1" = 20'
Vert 1" = 40'

LAST REVISION 03-19-12

DATE	REVISED BY	DATE REVISED

CALCULATED/DESIGNED BY
CHECKED BY
PROJECT ENGINEER

STATE OF CALIFORNIA - DEPARTMENT OF TRANSPORTATION
Caltrans

DIST	COUNTY	ROUTE	POST MILES TOTAL PROJECT	SHEET NO.	TOTAL SHEETS
04	CC	4	27.3/R29.0	36	77

CONTRA COSTA TRANSPORTATION AUTHORITY
2999 OAK ROAD, SUITE 100
WALNUT CREEK, CA 94597

T. Y. LIN INTERNATIONAL
2010 CROW CANYON PLACE, SUITE 350
SAN RAMON, CA 94583

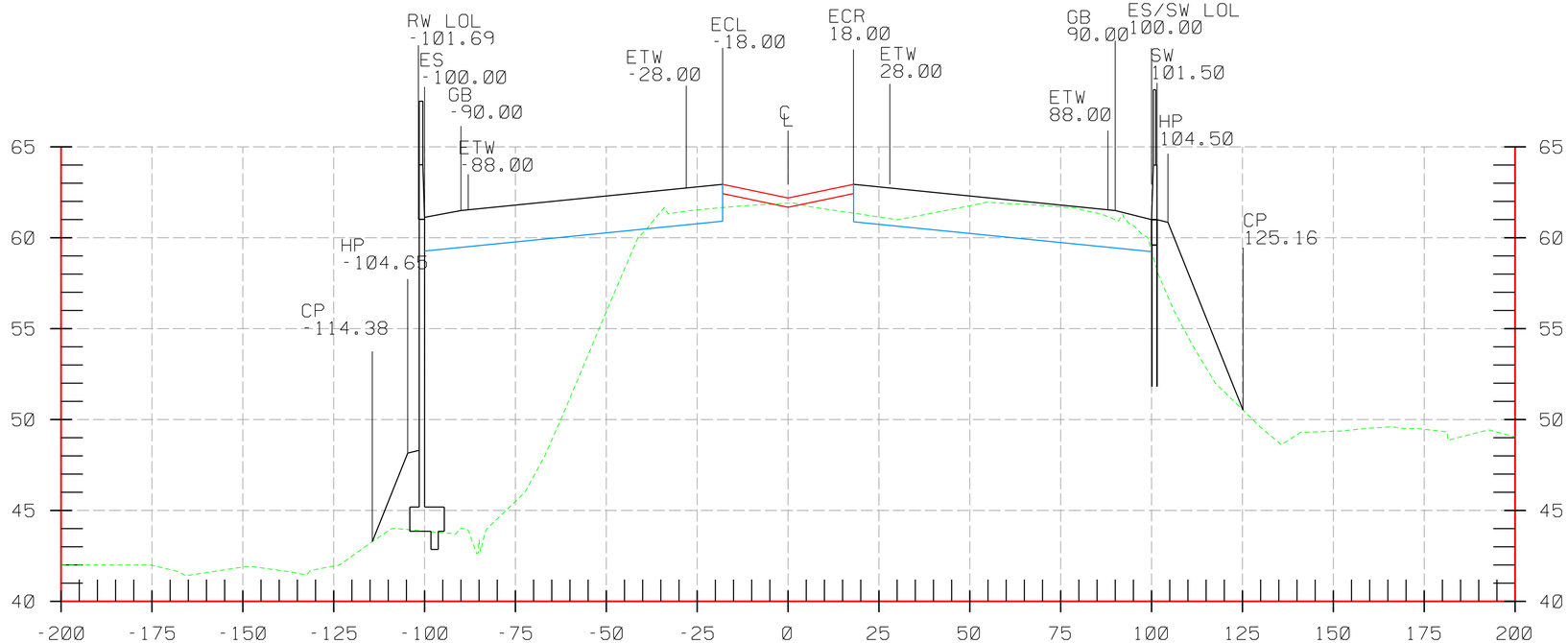

"E" 213+00= "ECL" 43+00 = "ECR" 73+00

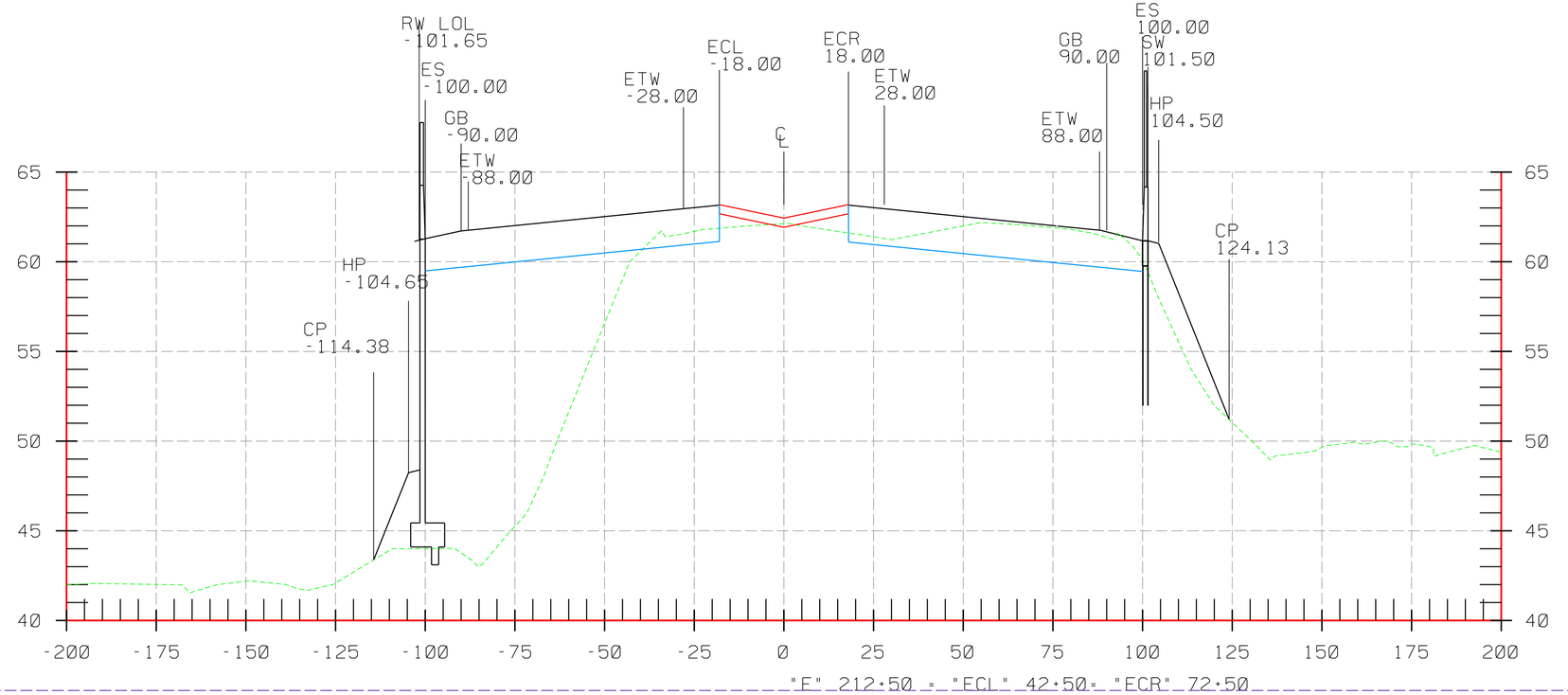

"E" 212+50 = "ECL" 42+50= "ECR" 72+50

CROSS SECTIONS

SCALE: Horiz 1" = 20'
Vert 1" = 40'

DATE	REVISED BY	DATE REVISED

CALCULATED/DESIGNED BY
CHECKED BY

PROJECT ENGINEER

STATE OF CALIFORNIA - DEPARTMENT OF TRANSPORTATION
Caltrans

LAST REVISION 03-19-12

RELATIVE BORDER SCALE IS IN INCHES 0 1 2 3

USERNAME =$USER
DGN FILE =)$REQUEST

UNIT 4275

EA 04-1G9404

...\SR4 cross sections 031912 plots.dgn 3/19/2012 3:56:17 PM

DIST	COUNTY	ROUTE	POST MILES TOTAL PROJECT	SHEET NO.	TOTAL SHEETS
04	CC	4	27.3/R29.0	37	77

CONTRA COSTA TRANSPORTATION AUTHORITY
2999 OAK ROAD, SUITE 100
WALNUT CREEK, CA 94597

T. Y. LIN INTERNATIONAL
2010 CROW CANYON PLACE, SUITE 350
SAN RAMON, CA 94583

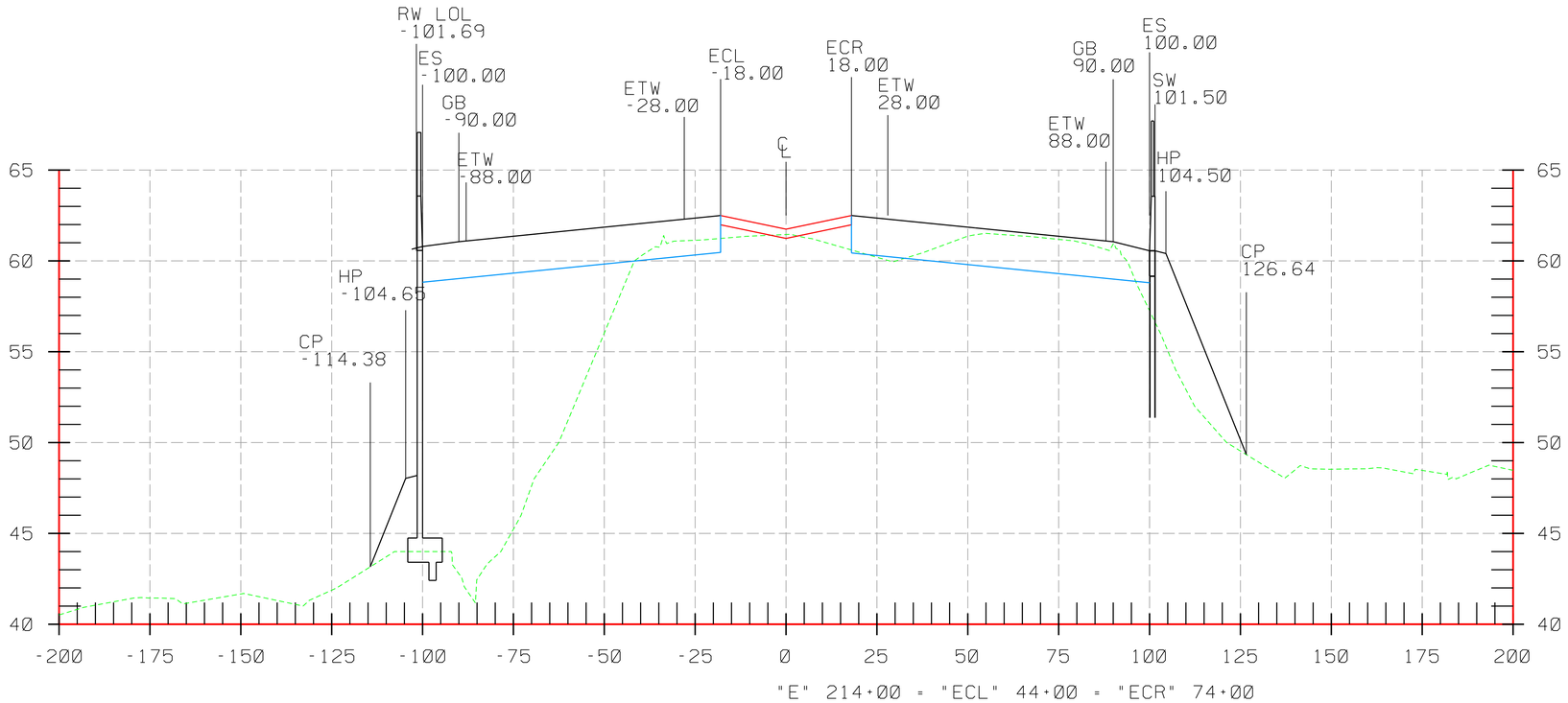

"E" 214+00 = "ECL" 44+00 = "ECR" 74+00

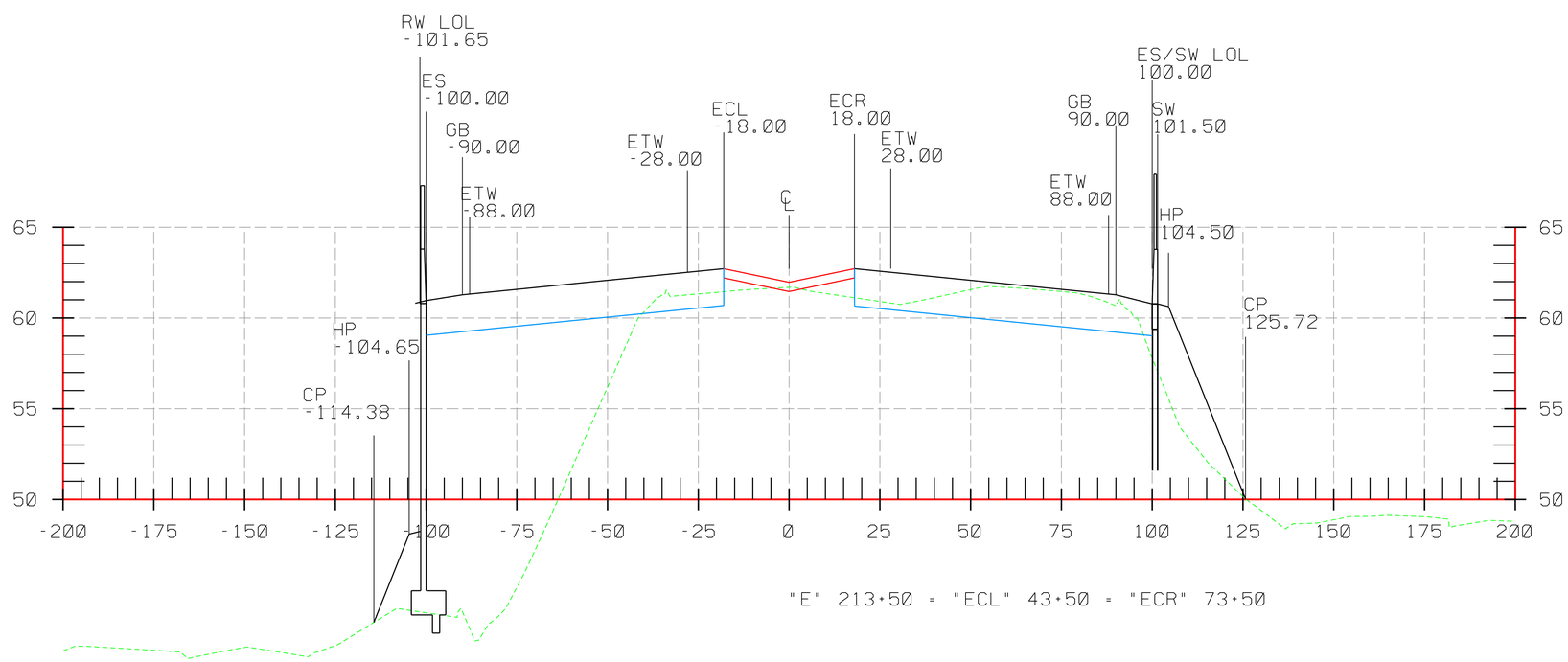

"E" 213+50 = "ECL" 43+50 = "ECR" 73+50

CROSS SECTIONS

SCALE: Horiz 1" = 20'
Vert 1" = 40'

DATE	REVISED BY	DATE REVISED

CALCULATED/DESIGNED BY
CHECKED BY
PROJECT ENGINEER

STATE OF CALIFORNIA - DEPARTMENT OF TRANSPORTATION
Caltrans

LAST REVISION 03-19-12

DIST	COUNTY	ROUTE	POST MILES TOTAL PROJECT	SHEET NO.	TOTAL SHEETS
04	CC	4	27.3/R29.0	38	77

CONTRA COSTA TRANSPORTATION AUTHORITY
2999 OAK ROAD, SUITE 100
WALNUT CREEK, CA 94597

T. Y. LIN INTERNATIONAL
2010 CROW CANYON PLACE, SUITE 350
SAN RAMON, CA 94583

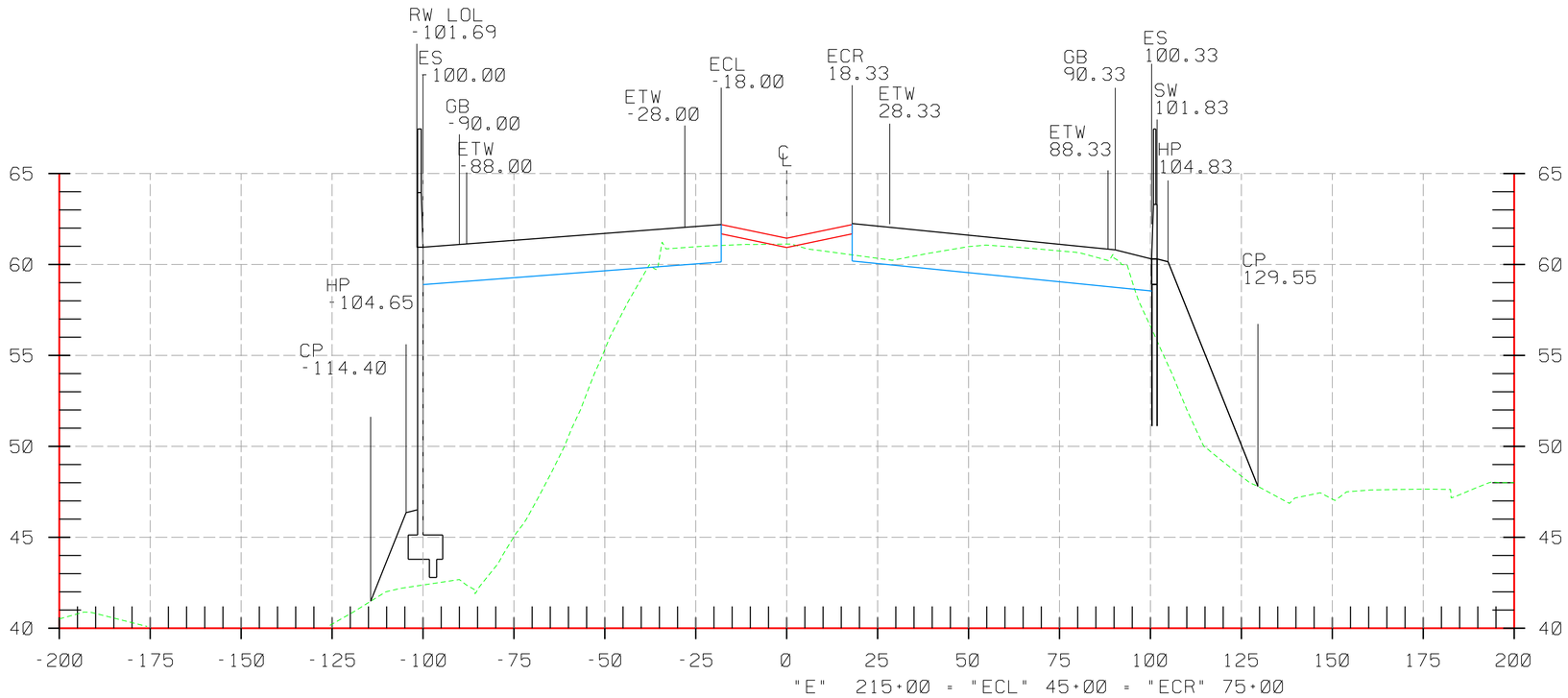

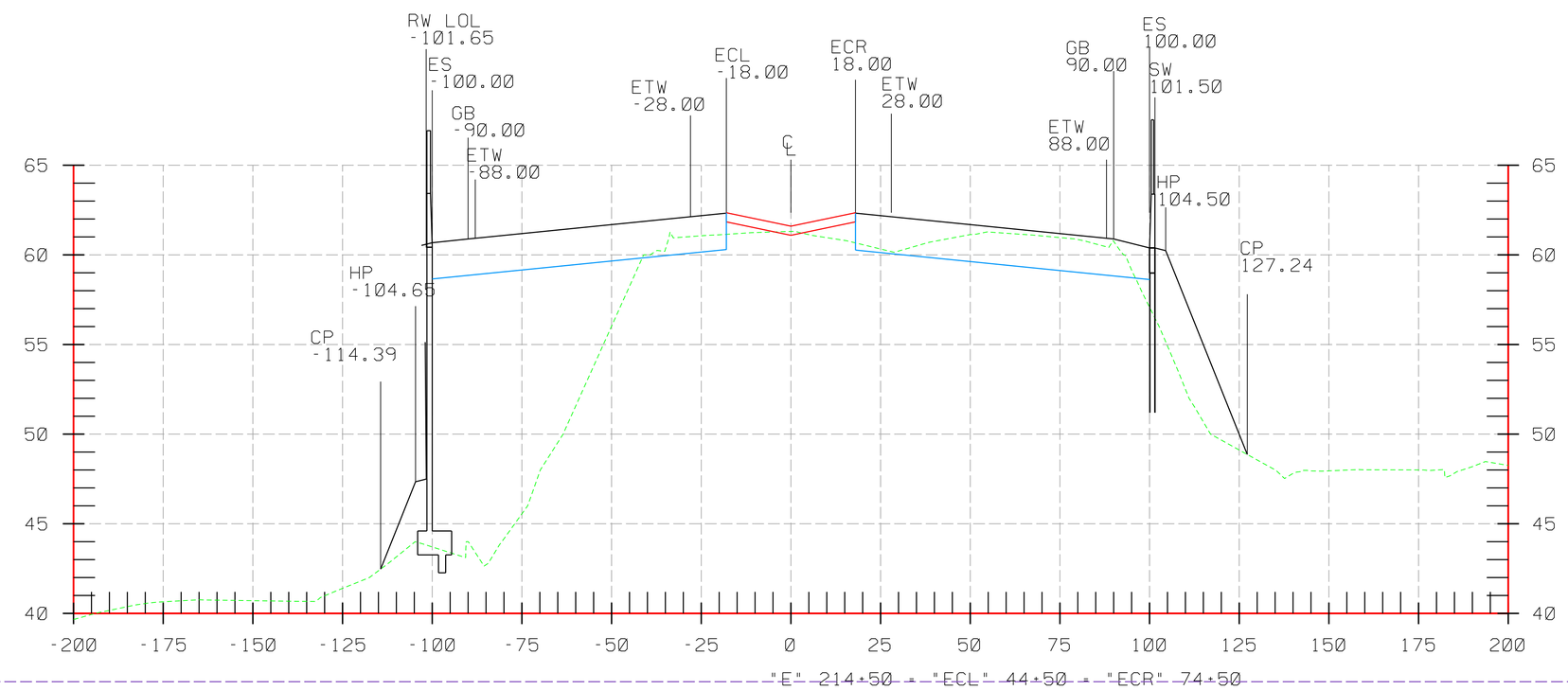

CROSS SECTIONS

SCALE: Horiz 1" = 20'
Vert 1" = 40'

DATE	REVISED BY	DATE REVISED

CALCULATED/DESIGNED BY
CHECKED BY

PROJECT ENGINEER

STATE OF CALIFORNIA - DEPARTMENT OF TRANSPORTATION

Caltrans

LAST REVISION 03-19-12

RELATIVE BORDER SCALE IS IN INCHES 0 1 2 3

USERNAME = $USER
DGN FILE =)$REQUEST

UNIT 4275

EA 04-1G9404

...\SR4 cross sections 031912 plots.dgn 3/19/2012 4:03:56 PM

DIST	COUNTY	ROUTE	POST MILES TOTAL PROJECT	SHEET NO.	TOTAL SHEETS
04	CC	4	27.3/R29.0	39	77

CONTRA COSTA TRANSPORTATION AUTHORITY
2999 OAK ROAD, SUITE 100
WALNUT CREEK, CA 94597

T. Y. LIN INTERNATIONAL
2010 CROW CANYON PLACE, SUITE 350
SAN RAMON, CA 94583

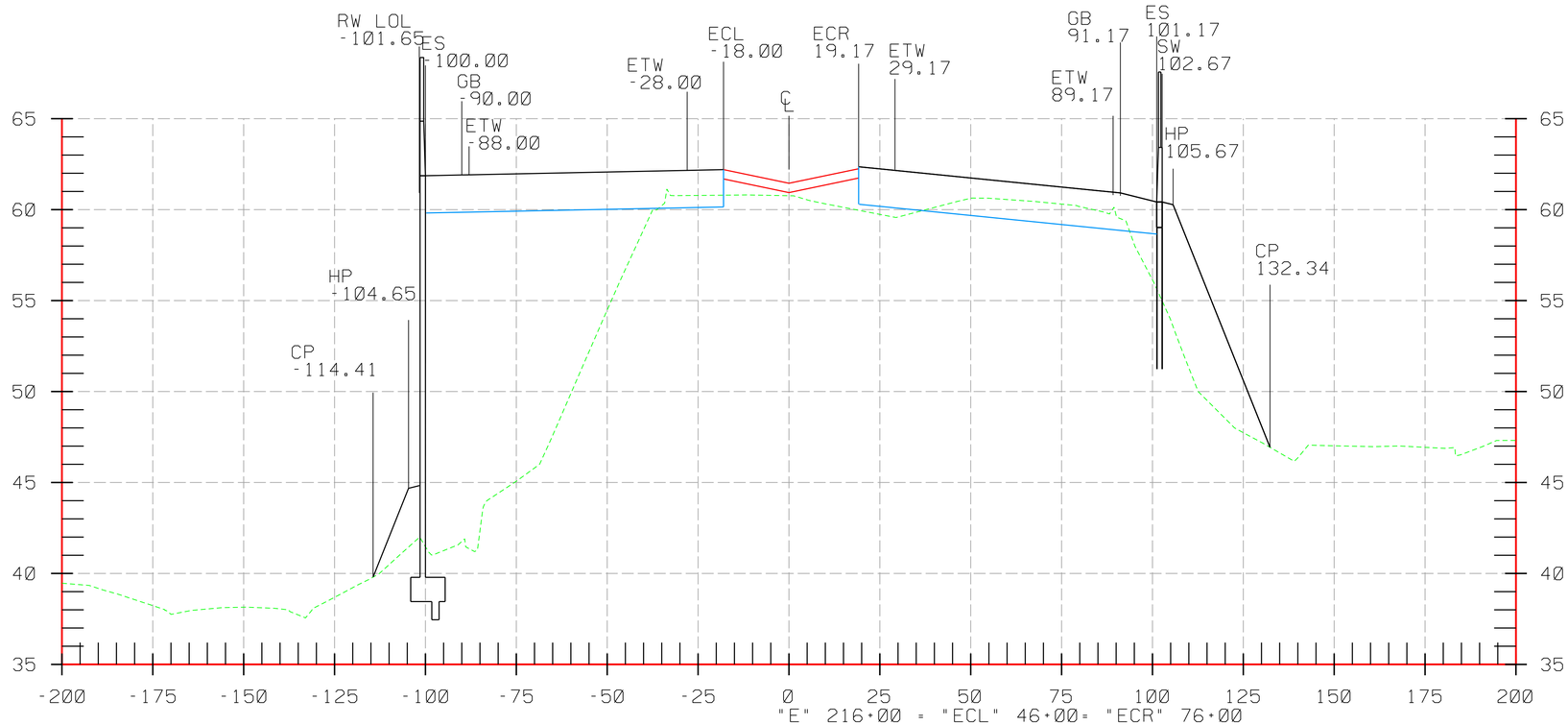

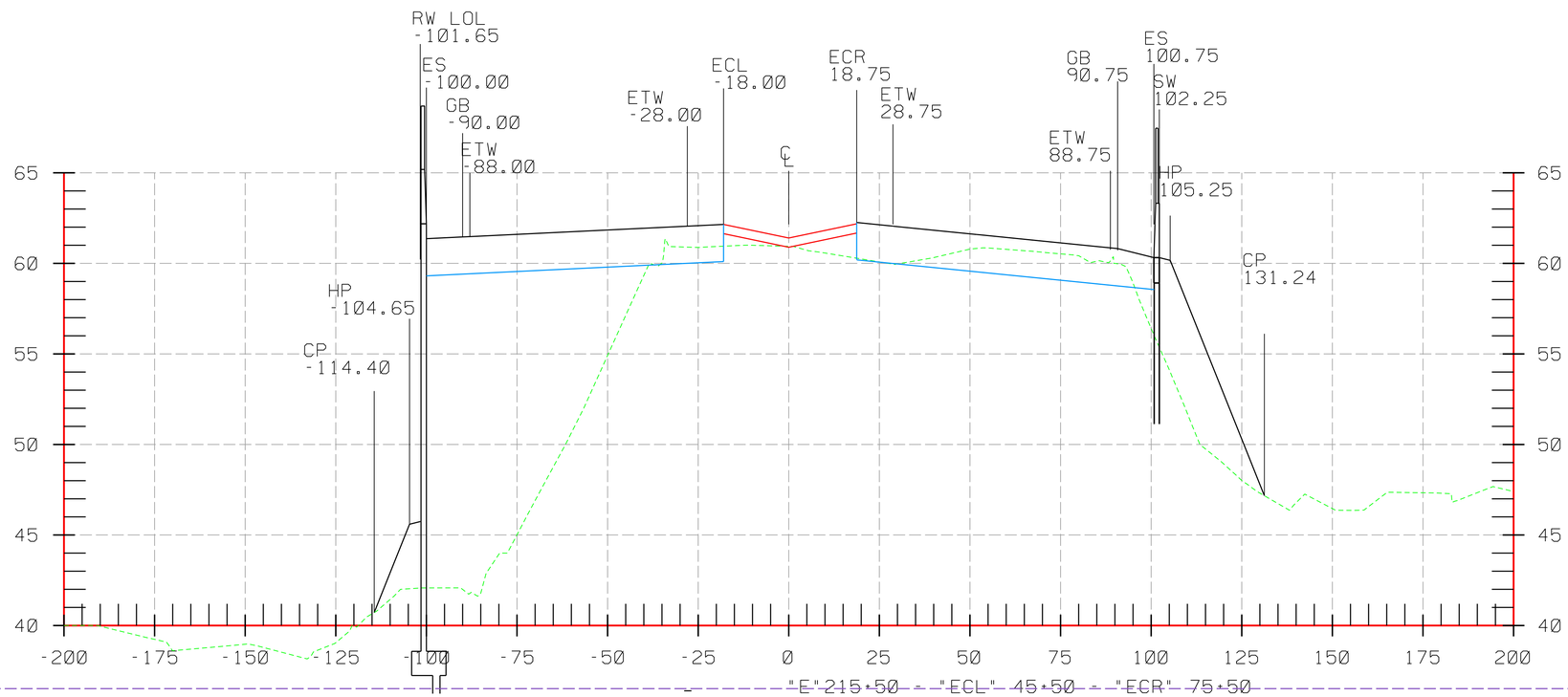

CROSS SECTIONS

SCALE: Horiz 1" = 20'
Vert 1" = 40'

DATE	REVISED BY	DATE REVISED

CALCULATED/DESIGNED BY
CHECKED BY
PROJECT ENGINEER

STATE OF CALIFORNIA - DEPARTMENT OF TRANSPORTATION
Caltrans

LAST REVISION 03-19-12

RELATIVE BORDER SCALE IS IN INCHES 0 1 2 3

USERNAME =$USER
DGN FILE =)$REQUEST

UNIT 4275

EA 04-1G9404

...\SR4 cross sections 031912 plots.dgn 3/19/2012 4:06:01 PM

DIST	COUNTY	ROUTE	POST MILES TOTAL PROJECT	SHEET NO.	TOTAL SHEETS
04	CC	4	27.3/R29.0	40	77

CONTRA COSTA TRANSPORTATION AUTHORITY
2999 OAK ROAD, SUITE 100
WALNUT CREEK, CA 94597

T. Y. LIN INTERNATIONAL
2010 CROW CANYON PLACE, SUITE 350
SAN RAMON, CA 94583

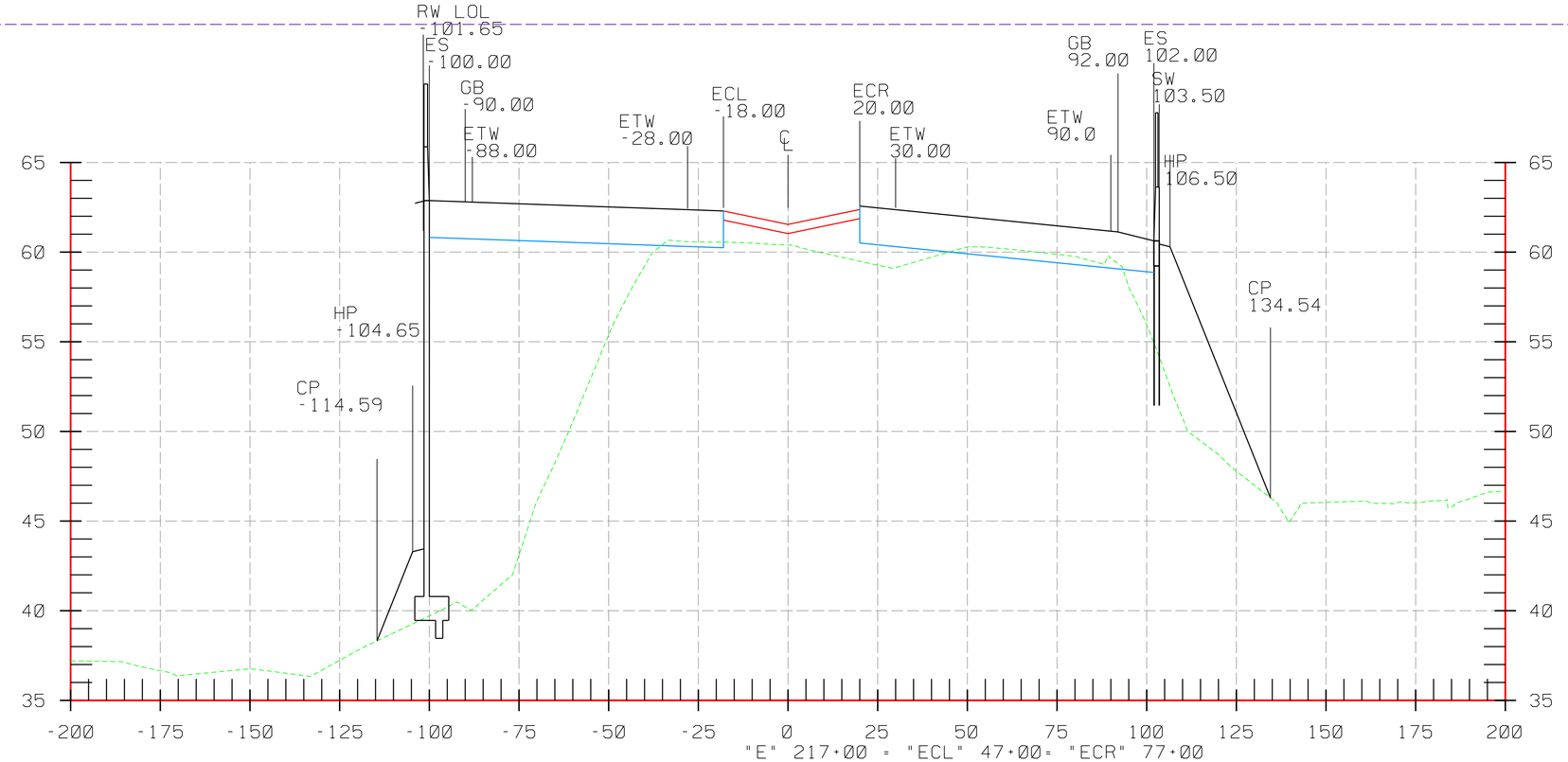

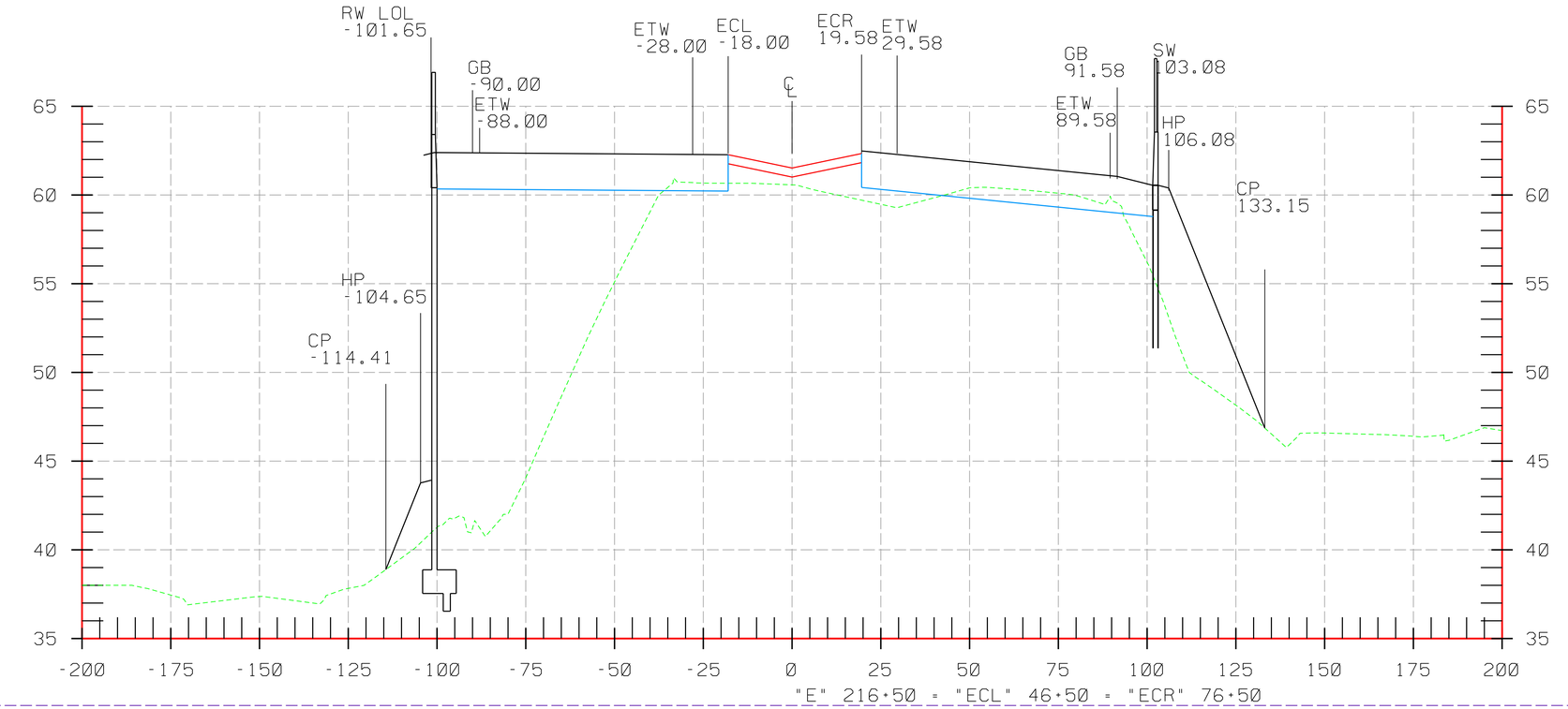

CROSS SECTIONS

SCALE: Horiz 1" = 20'
Vert 1" = 40'

DATE	REVISED BY	DATE REVISED

CALCULATED/DESIGNED BY
CHECKED BY
PROJECT ENGINEER

STATE OF CALIFORNIA - DEPARTMENT OF TRANSPORTATION
Caltrans

LAST REVISION 03-19-12

RELATIVE BORDER SCALE IS IN INCHES 0 1 2 3

USERNAME =$USER
DGN FILE =)$REQUEST

UNIT 4275

EA 04-1G9404

...\SR4 cross sections 031912 plots.dgn 3/19/2012 4:05:45 PM

DIST	COUNTY	ROUTE	POST MILES TOTAL PROJECT	SHEET NO.	TOTAL SHEETS
04	CC	4	27.3/R29.0	41	77

CONTRA COSTA TRANSPORTATION AUTHORITY
2999 OAK ROAD, SUITE 100
WALNUT CREEK, CA 94597

T. Y. LIN INTERNATIONAL
2010 CROW CANYON PLACE, SUITE 350
SAN RAMON, CA 94583

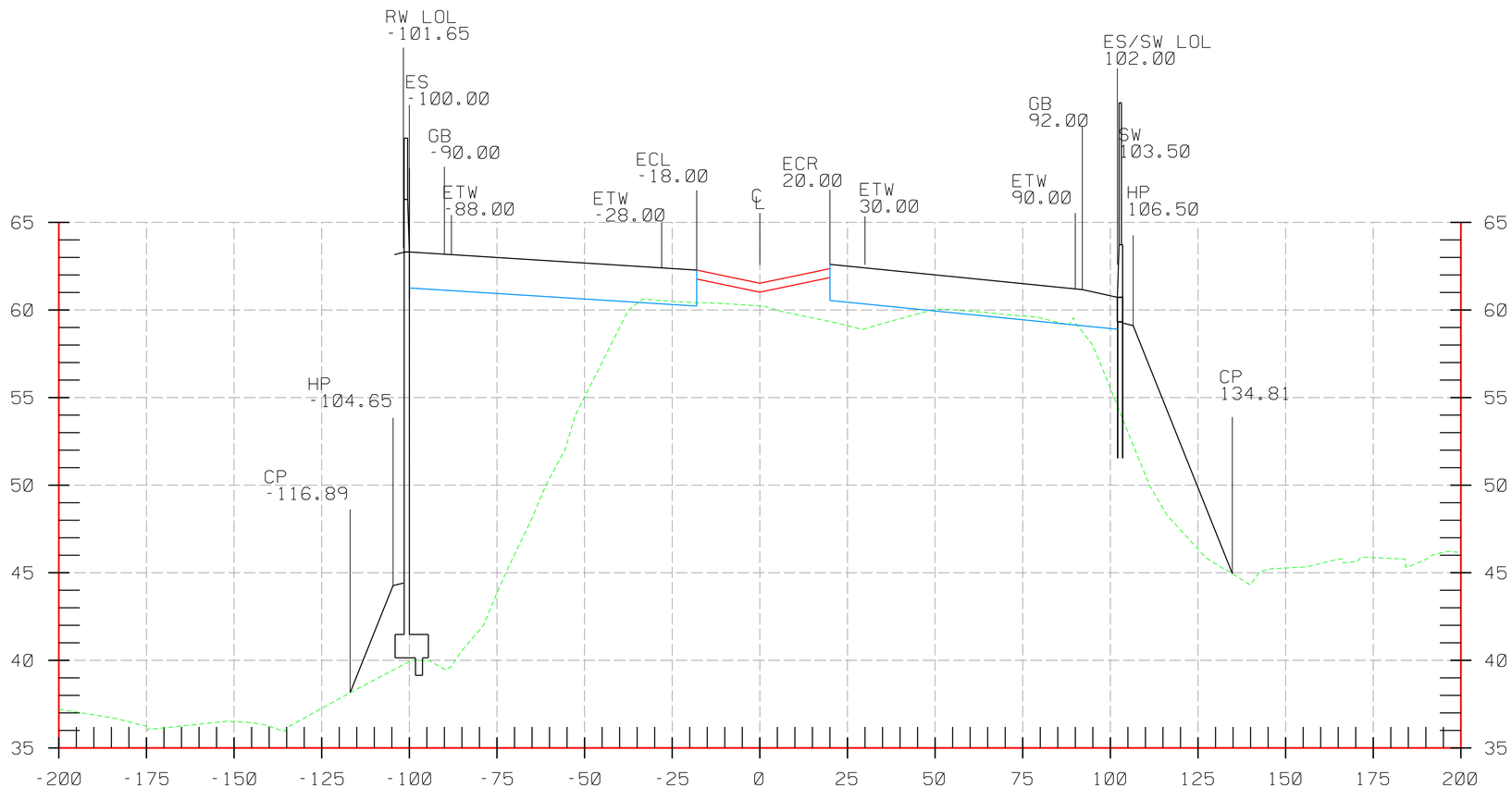

CROSS SECTIONS

SCALE: Horiz 1" = 20'
Vert 1" = 40'

STATE OF CALIFORNIA - DEPARTMENT OF TRANSPORTATION
Caltrans

PROJECT ENGINEER

CALCULATED/DESIGNED BY
CHECKED BY

REVISED BY
DATE REVISED
DATE

LAST REVISION 03-19-12

RELATIVE BORDER SCALE IS IN INCHES 0 1 2 3

USERNAME =%USER
DGN FILE =)$REQUEST

UNIT 4275

EA 04-1G9404

..\SR4 cross sections 031912 plots.dgn 3/19/2012 4:06:39 PM

DIST	COUNTY	ROUTE	POST MILES TOTAL PROJECT	SHEET NO.	TOTAL SHEETS
04	CC	4	27.3/R29.0	42	77

CONTRA COSTA TRANSPORTATION AUTHORITY
2999 OAK ROAD, SUITE 100
WALNUT CREEK, CA 94597

T. Y. LIN INTERNATIONAL
2010 CROW CANYON PLACE, SUITE 350
SAN RAMON, CA 94583

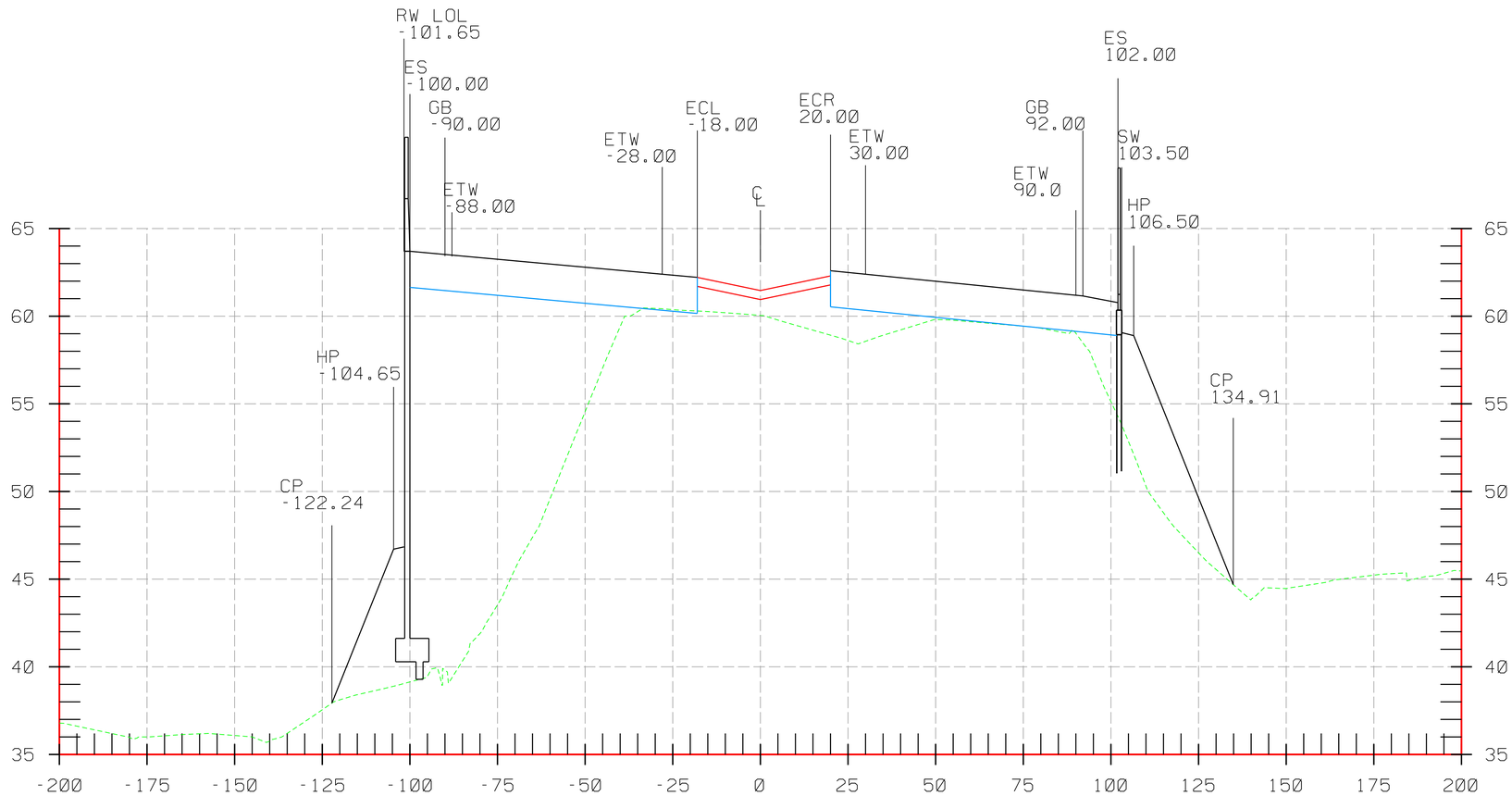

"E" 218+00 = "ECL" 48+00 = "ECR" 78+00

CROSS SECTIONS

SCALE: Horiz 1" = 20'
Vert 1" = 40'

LAST REVISION 03-19-12

DATE	REVISED BY	DATE REVISED

CALCULATED/DESIGNED BY
CHECKED BY
PROJECT ENGINEER

STATE OF CALIFORNIA - DEPARTMENT OF TRANSPORTATION
Caltrans

RELATIVE BORDER SCALE IS IN INCHES 0 1 2 3

USERNAME = $USER
DGN FILE = $REQUEST

UNIT 4275

EA 04-1G9404

...\SR4 cross sections 031912 plots.dgn 3/19/2012 4:06:57 PM

DIST	COUNTY	ROUTE	POST MILES TOTAL PROJECT	SHEET NO.	TOTAL SHEETS
04	CC	4	27.3/R29.0	43	77

CONTRA COSTA TRANSPORTATION AUTHORITY
2999 OAK ROAD, SUITE 100
WALNUT CREEK, CA 94597

T. Y. LIN INTERNATIONAL
2010 CROW CANYON PLACE, SUITE 350
SAN RAMON, CA 94583

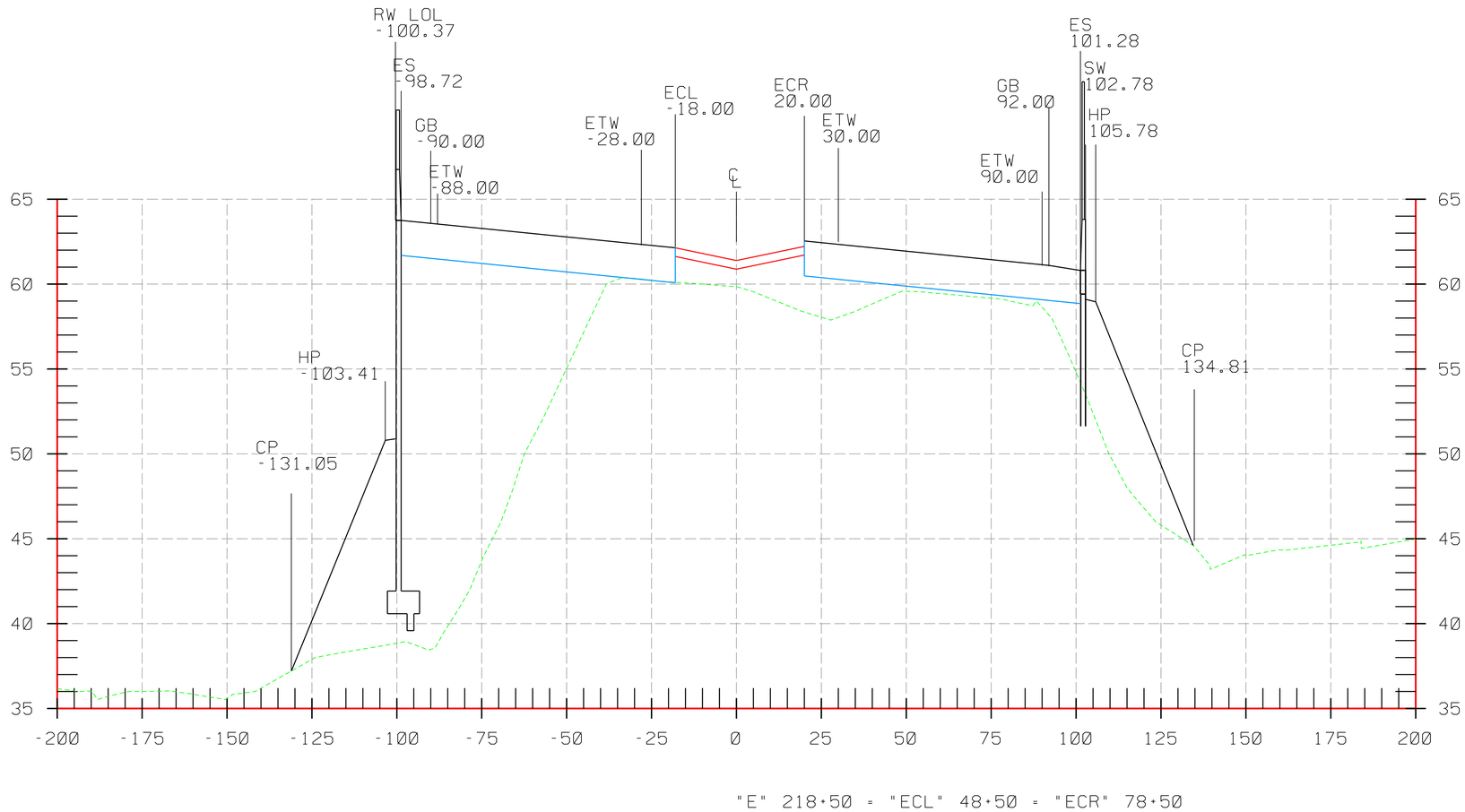

CROSS SECTIONS

SCALE: Horiz 1" = 20'
Vert 1" = 40'

STATE OF CALIFORNIA - DEPARTMENT OF TRANSPORTATION
Caltrans

PROJECT ENGINEER

CALCULATED/DESIGNED BY

CHECKED BY

REVISED BY

DATE REVISED

DATE

LAST REVISION 03-19-12

RELATIVE BORDER SCALE IS IN INCHES 0 1 2 3

USERNAME =)$USER
DGN FILE =)$REQUEST

UNIT 4275

EA 04-1G9404

..\SR4 cross sections 031912 plots.dgn 3/19/2012 4:07:45 PM

DIST	COUNTY	ROUTE	POST MILES TOTAL PROJECT	SHEET NO.	TOTAL SHEETS
04	CC	4	27.3/R29.0	44	77

CONTRA COSTA TRANSPORTATION AUTHORITY
2999 OAK ROAD, SUITE 100
WALNUT CREEK, CA 94597

T. Y. LIN INTERNATIONAL
2010 CROW CANYON PLACE, SUITE 350
SAN RAMON, CA 94583

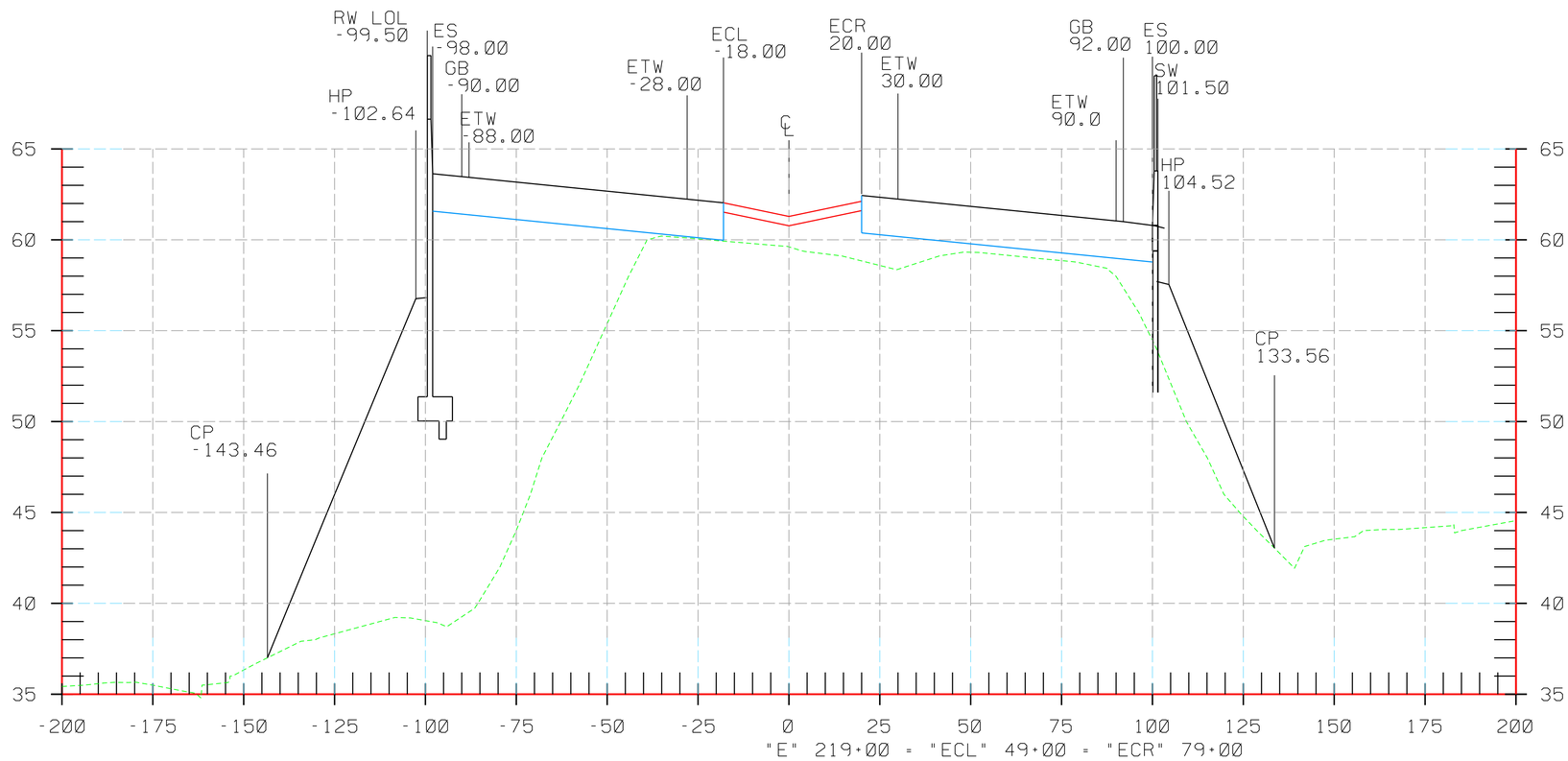

CROSS SECTIONS

SCALE: Horiz 1" = 20'
Vert 1" = 40'

LAST REVISION 03-19-12

STATE OF CALIFORNIA - DEPARTMENT OF TRANSPORTATION
Caltrans

PROJECT ENGINEER

CALCULATED/DESIGNED BY

CHECKED BY

DATE

REVISED BY

DATE REVISED

DIST	COUNTY	ROUTE	POST MILES TOTAL PROJECT	SHEET NO.	TOTAL SHEETS
04	CC	4	27.3/R29.0	45	77

CONTRA COSTA TRANSPORTATION AUTHORITY
2999 OAK ROAD, SUITE 100
WALNUT CREEK, CA 94597

T. Y. LIN INTERNATIONAL
2010 CROW CANYON PLACE, SUITE 350
SAN RAMON, CA 94583

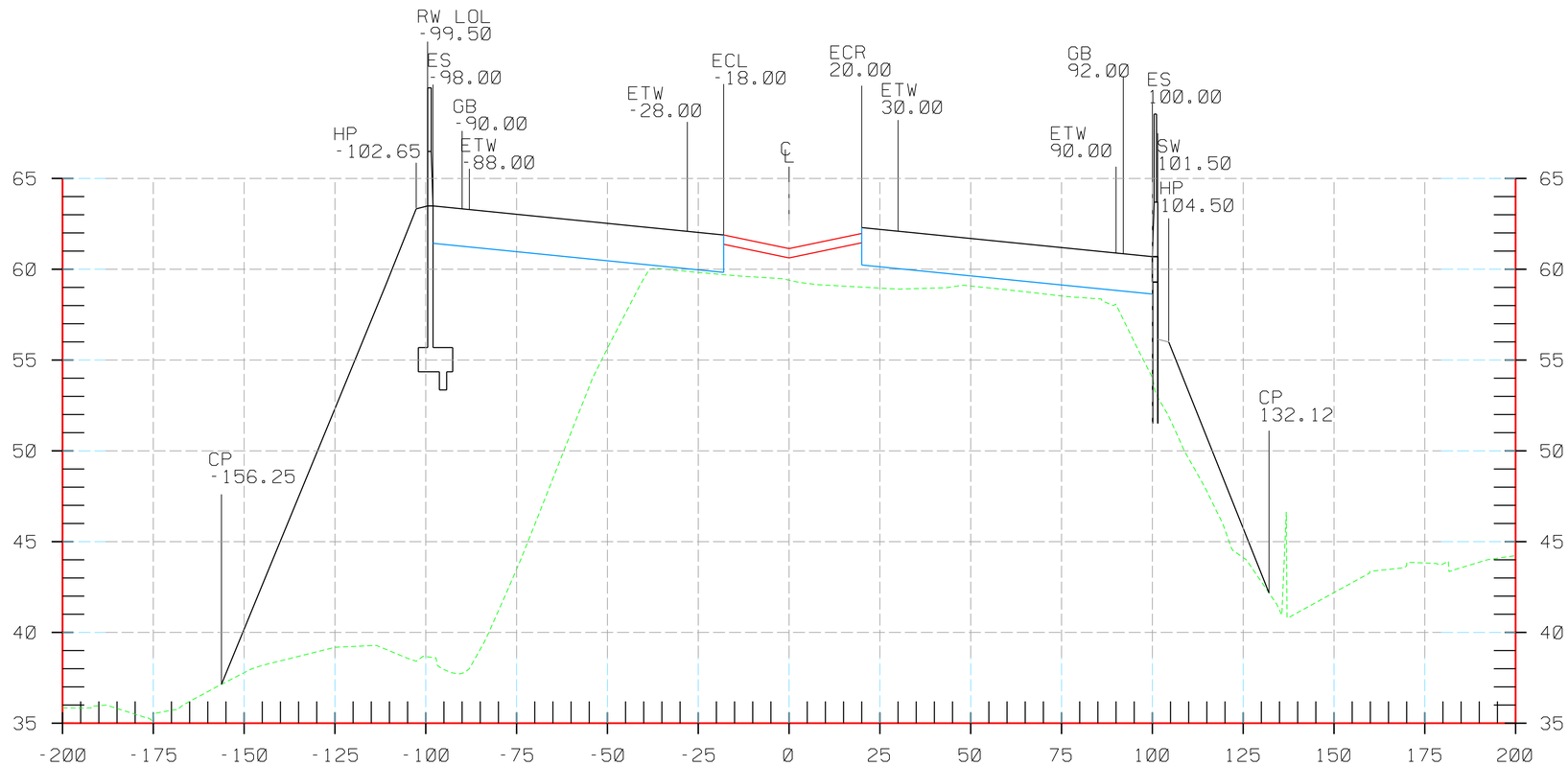

"E" 219+50 = "ECL" 49+50 = "ECR" 79+50

CROSS SECTIONS

SCALE: Horiz 1" = 20'
Vert 1" = 40'

LAST REVISION 03-19-12

STATE OF CALIFORNIA - DEPARTMENT OF TRANSPORTATION

Caltrans

PROJECT ENGINEER

CALCULATED/DESIGNED BY

CHECKED BY

REVISED BY

DATE REVISED

DATE

RELATIVE BORDER SCALE IS IN INCHES 0 1 2 3

USERNAME =$USER
DGN FILE =)$REQUEST

UNIT 4275

EA 04-1G9404

..\SR4 cross sections 031912 plots.dgn 3/19/2012 4:08:16 PM

DIST	COUNTY	ROUTE	POST MILES TOTAL PROJECT	SHEET NO.	TOTAL SHEETS
04	CC	4	27.3/R29.0	46	77

CONTRA COSTA TRANSPORTATION AUTHORITY
2999 OAK ROAD, SUITE 100
WALNUT CREEK, CA 94597

T. Y. LIN INTERNATIONAL
2010 CROW CANYON PLACE, SUITE 350
SAN RAMON, CA 94583

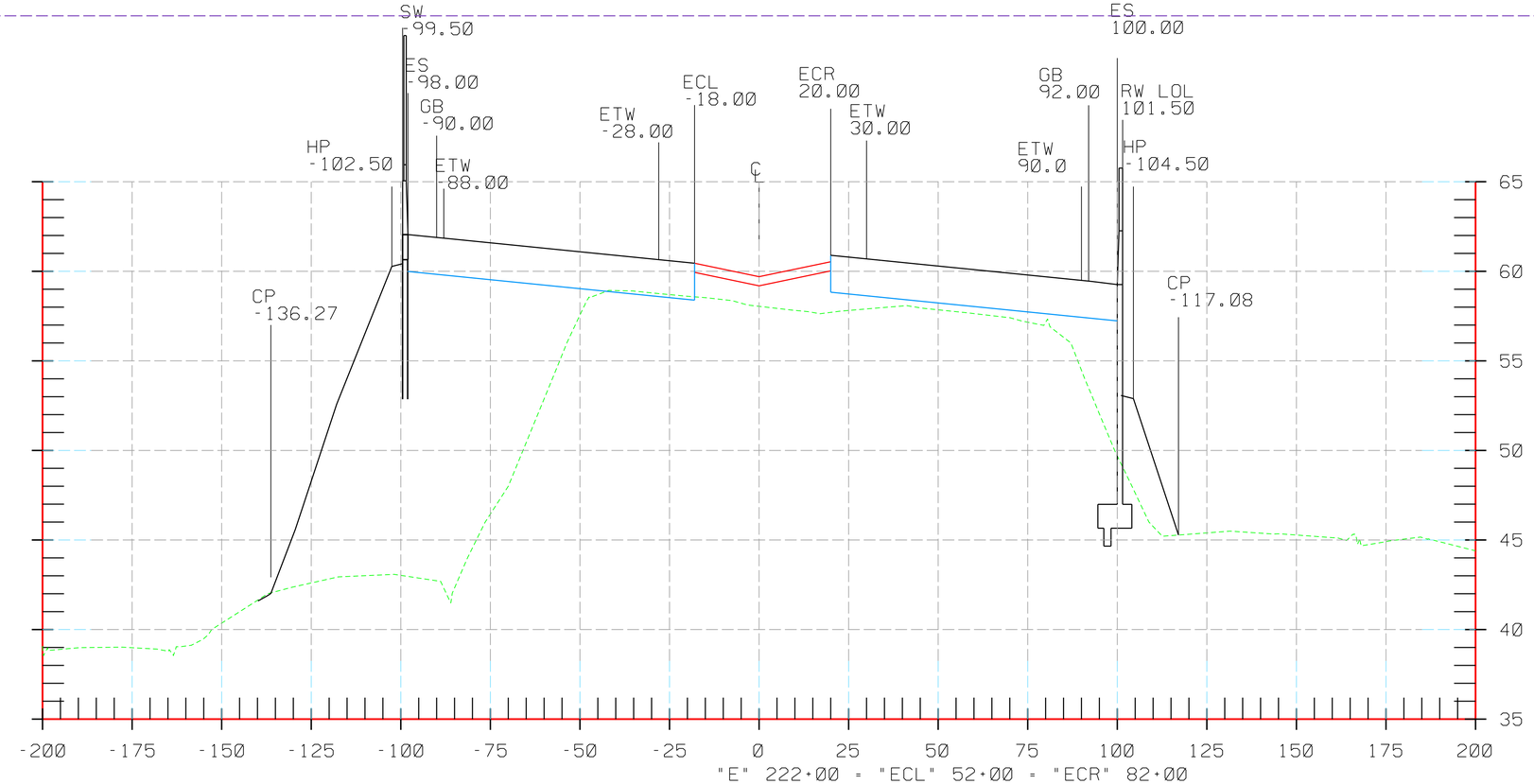

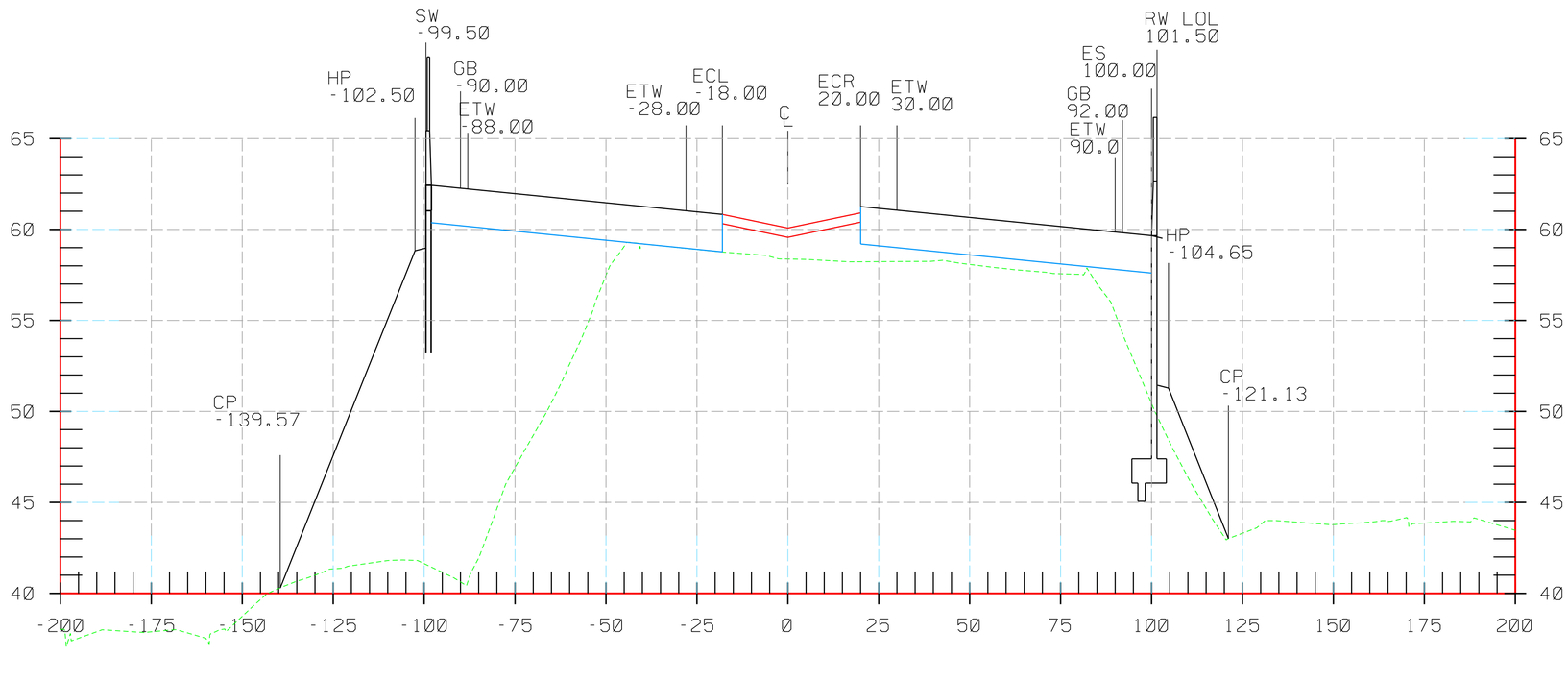

CROSS SECTIONS

SCALE: Horiz 1" = 20'
Vert 1" = 40'

LAST REVISION 03-19-12

DATE	REVISED BY	DATE REVISED

CALCULATED/DESIGNED BY
CHECKED BY
PROJECT ENGINEER

STATE OF CALIFORNIA - DEPARTMENT OF TRANSPORTATION
Caltrans

RELATIVE BORDER SCALE IS IN INCHES 0 1 2 3

USERNAME = $USER
DGN FILE = $REQUEST

UNIT 4275

EA 04-1G9404

...\SR4 cross sections 031912 plots.dgn 3/19/2012 4:08:32 PM

DIST	COUNTY	ROUTE	POST MILES TOTAL PROJECT	SHEET NO.	TOTAL SHEETS
04	CC	4	27.3/R29.0	47	77

CONTRA COSTA TRANSPORTATION AUTHORITY
2999 OAK ROAD, SUITE 100
WALNUT CREEK, CA 94597

T. Y. LIN INTERNATIONAL
2010 CROW CANYON PLACE, SUITE 350
SAN RAMON, CA 94583

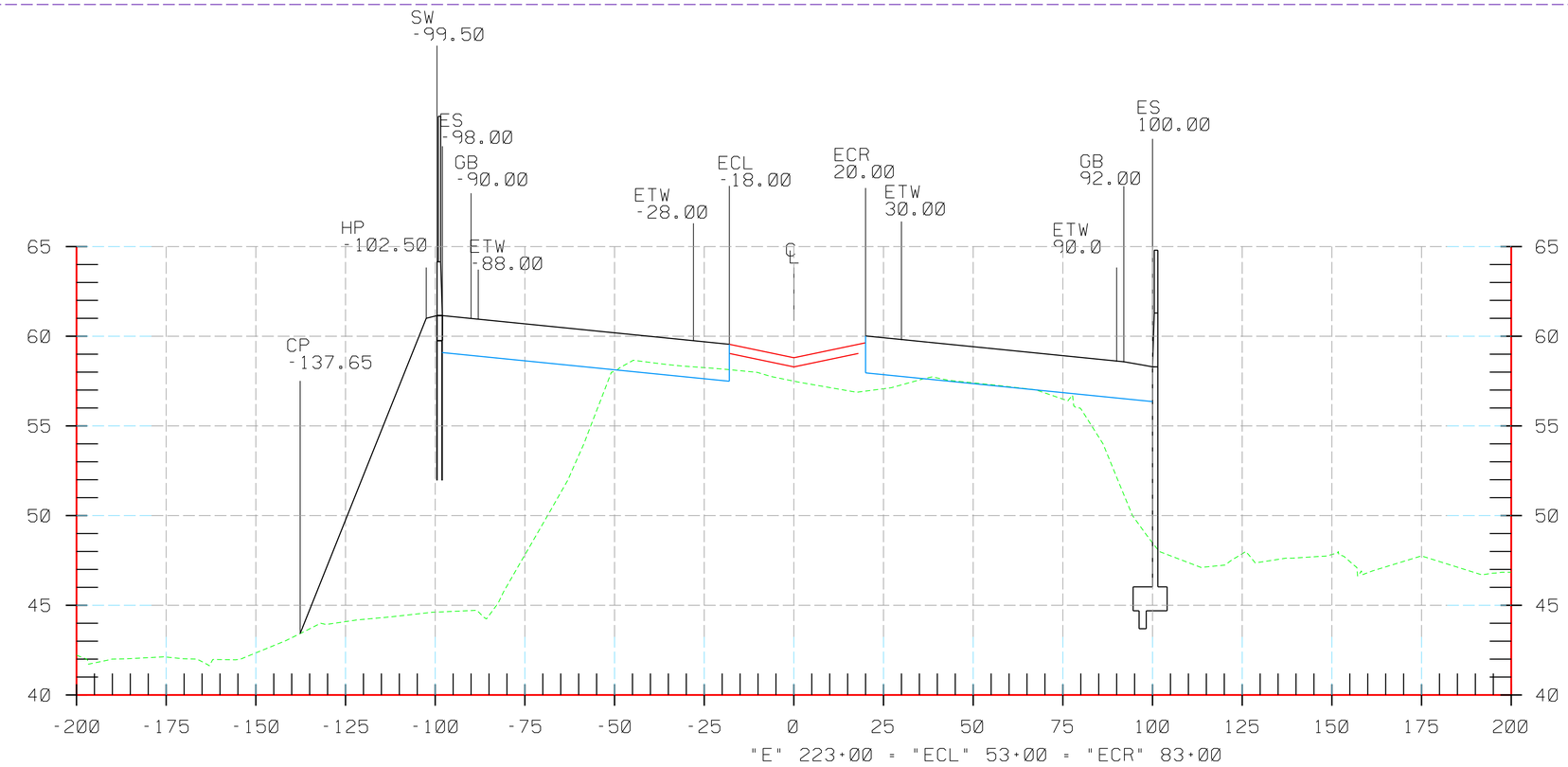

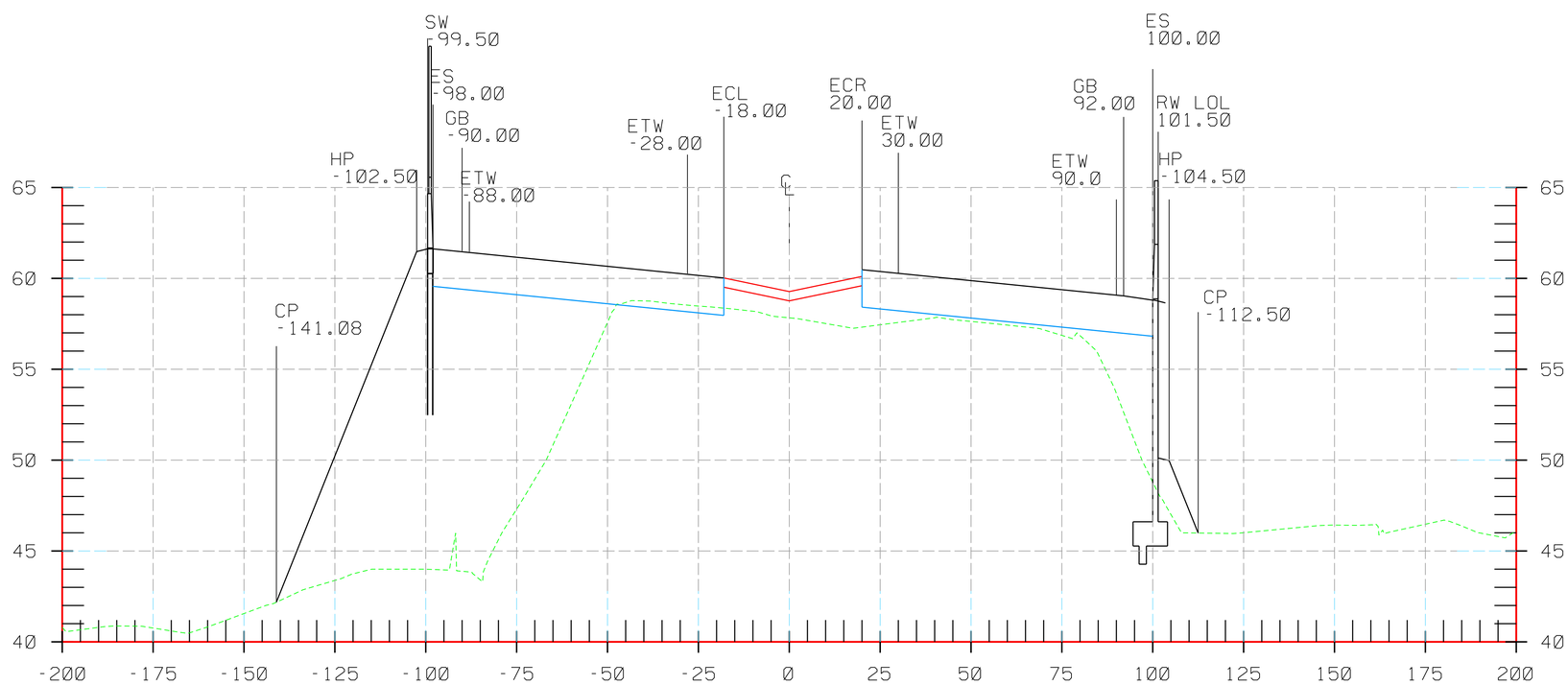

CROSS SECTIONS

SCALE: Horiz 1" = 20'
Vert 1" = 40'

STATE OF CALIFORNIA - DEPARTMENT OF TRANSPORTATION
Caltrans

PROJECT ENGINEER | CALCULATED/DESIGNED BY | CHECKED BY | REVISED BY | DATE REVISED | DATE

LAST REVISION 03-19-12

RELATIVE BORDER SCALE IS IN INCHES 0 1 2 3

USERNAME =$USER
DGN FILE =)$REQUEST

UNIT 4275

EA 04-1G9404

...\SR4 cross sections 031912 plots.dgn 3/19/2012 4:08:49 PM

DIST	COUNTY	ROUTE	POST MILES TOTAL PROJECT	SHEET NO.	TOTAL SHEETS
04	CC	4	27.3/R29.0	48	77

CONTRA COSTA TRANSPORTATION AUTHORITY
2999 OAK ROAD, SUITE 100
WALNUT CREEK, CA 94597

T. Y. LIN INTERNATIONAL
2010 CROW CANYON PLACE, SUITE 350
SAN RAMON, CA 94583

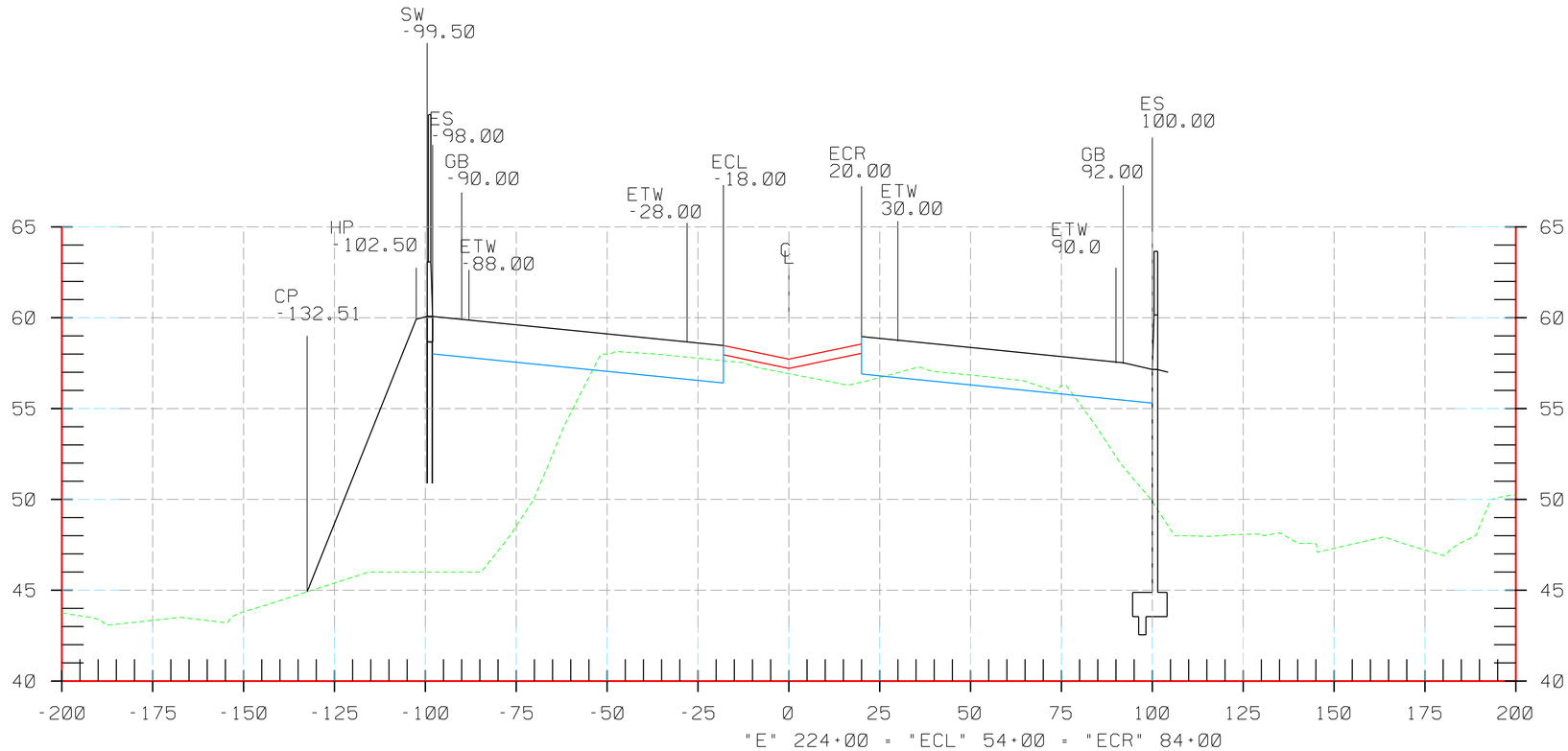

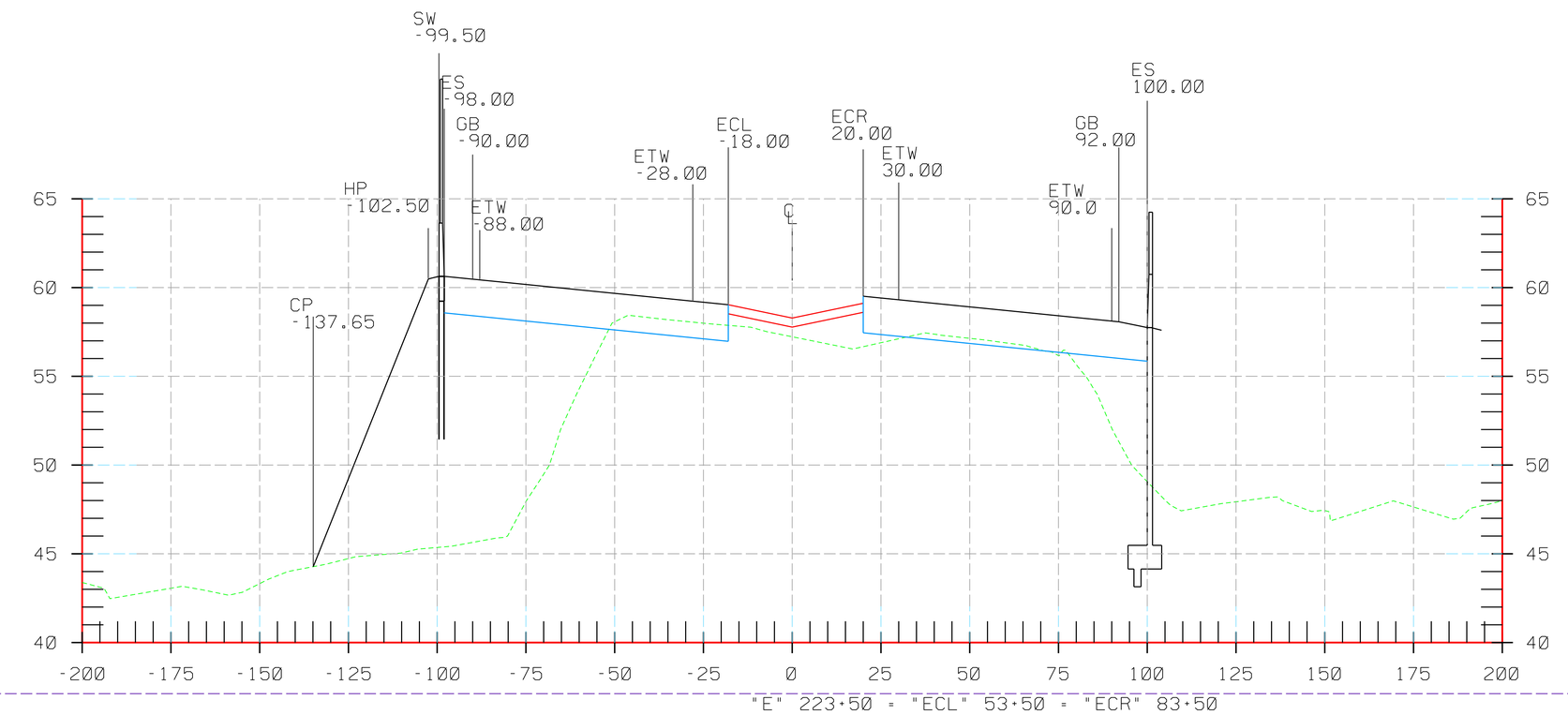

CROSS SECTIONS

SCALE: Horiz 1" = 20'
Vert 1" = 40'

DATE	REVISED BY	DATE REVISED

CALCULATED/DESIGNED BY
CHECKED BY
PROJECT ENGINEER

STATE OF CALIFORNIA - DEPARTMENT OF TRANSPORTATION
Caltrans

LAST REVISION 03-19-12

RELATIVE BORDER SCALE IS IN INCHES 0 1 2 3

USERNAME =$USER
DGN FILE =)$REQUEST

UNIT 4275

EA 04-1G9404

..\SR4 cross sections 031912 plots.dgn 3/19/2012 4:09:36 PM

DIST	COUNTY	ROUTE	POST MILES TOTAL PROJECT	SHEET NO.	TOTAL SHEETS
04	CC	4	27.3/R29.0	49	77

CONTRA COSTA TRANSPORTATION AUTHORITY
2999 OAK ROAD, SUITE 100
WALNUT CREEK, CA 94597

T. Y. LIN INTERNATIONAL
2010 CROW CANYON PLACE, SUITE 350
SAN RAMON, CA 94583

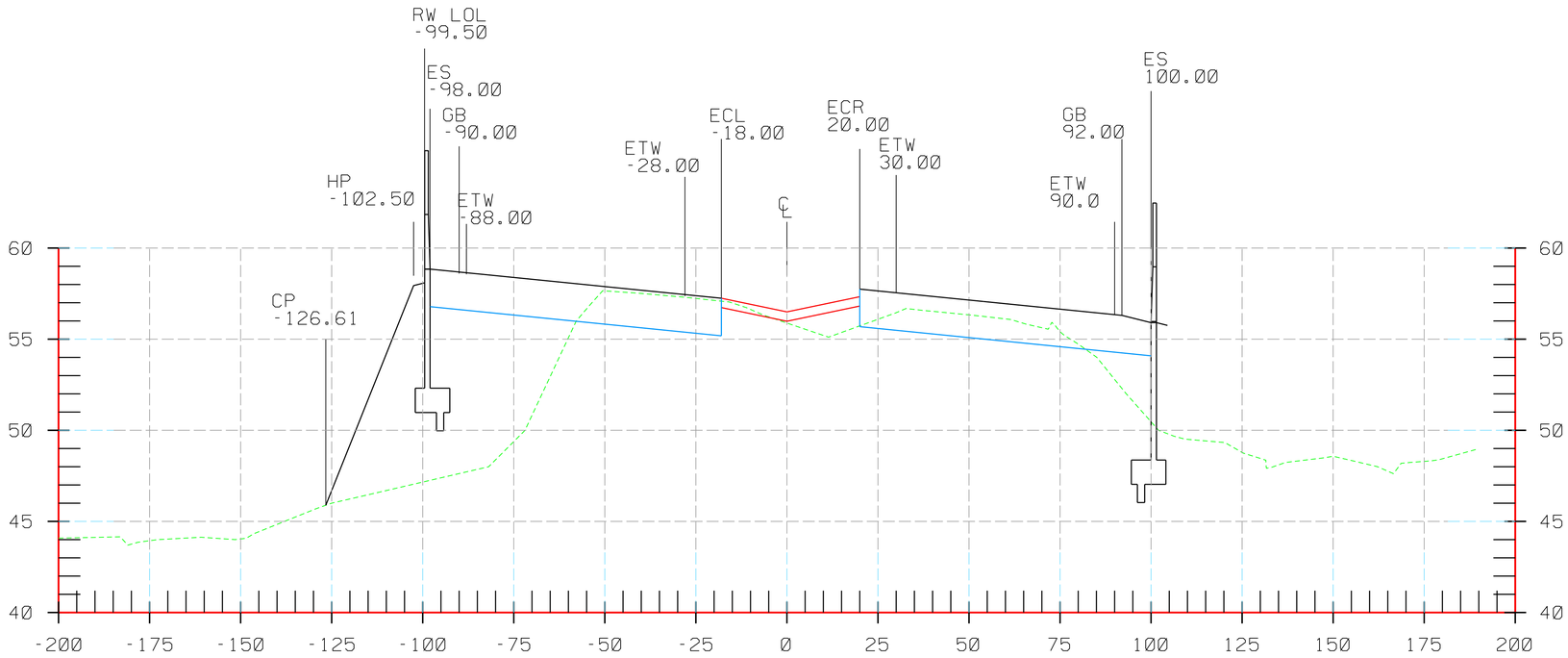

"E" 225+00 = "ECL" 55+00 = "ECR" 85+00

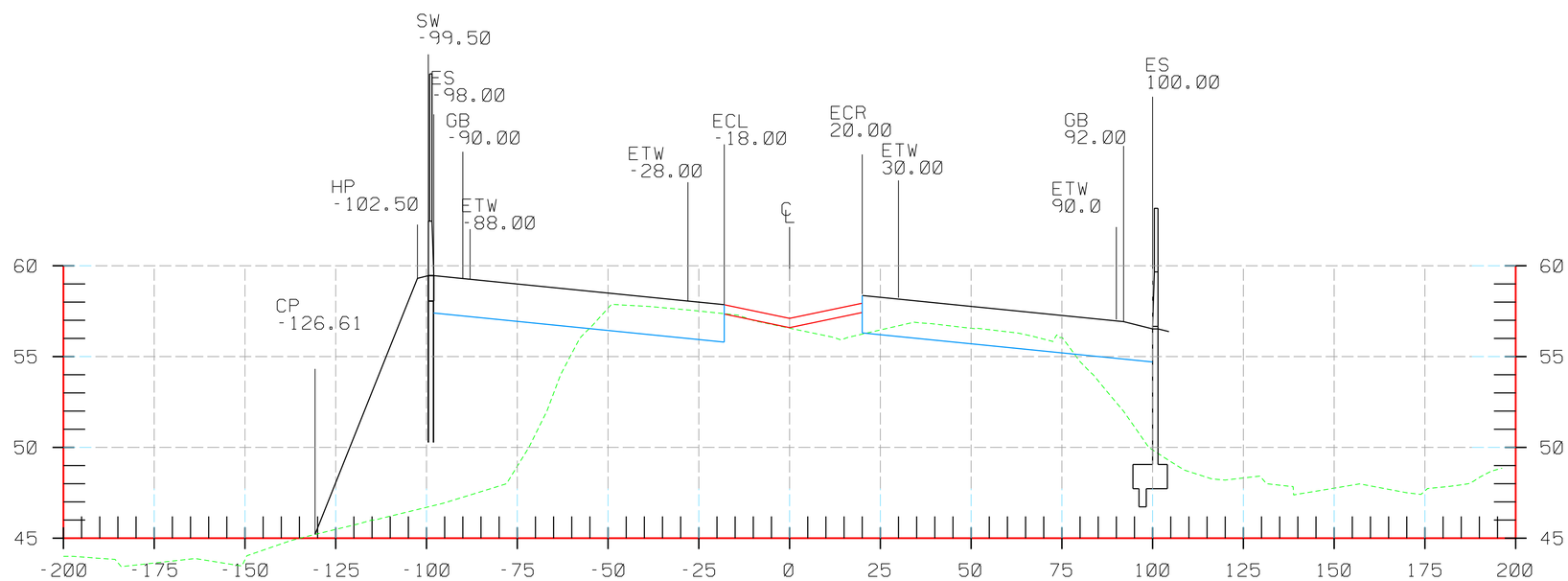

"E" 224+50 = "ECL" 54+50 = "ECR" 84+50

CROSS SECTIONS

SCALE: Horiz 1" = 20'
Vert 1" = 40'

DATE	REVISED BY	DATE REVISED

CALCULATED/DESIGNED BY
CHECKED BY
PROJECT ENGINEER

STATE OF CALIFORNIA - DEPARTMENT OF TRANSPORTATION
Caltrans

LAST REVISION 03-19-12

...\SR4 cross sections 031912 plots.dgn 3/19/2012 4:09:51 PM

RELATIVE BORDER SCALE IS IN INCHES 0 1 2 3

USERNAME =$USER
DGN FILE =)$REQUEST

UNIT 4275

EA 04-1G9404

DIST	COUNTY	ROUTE	POST MILES TOTAL PROJECT	SHEET NO.	TOTAL SHEETS
04	CC	4	27.3/R29.0	50	77

CONTRA COSTA TRANSPORTATION AUTHORITY
2999 OAK ROAD, SUITE 100
WALNUT CREEK, CA 94597

T. Y. LIN INTERNATIONAL
2010 CROW CANYON PLACE, SUITE 350
SAN RAMON, CA 94583

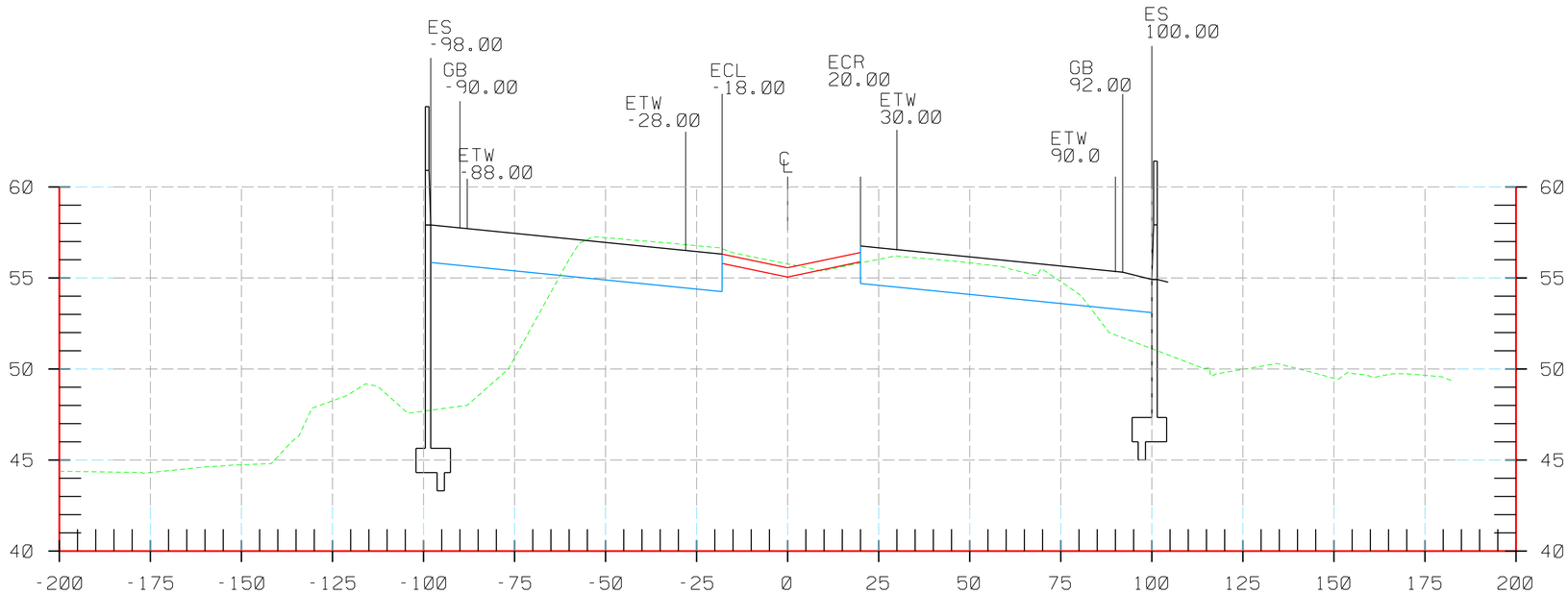

"E" 226+00 = "ECL" 56+00 = "ECR" 86+00

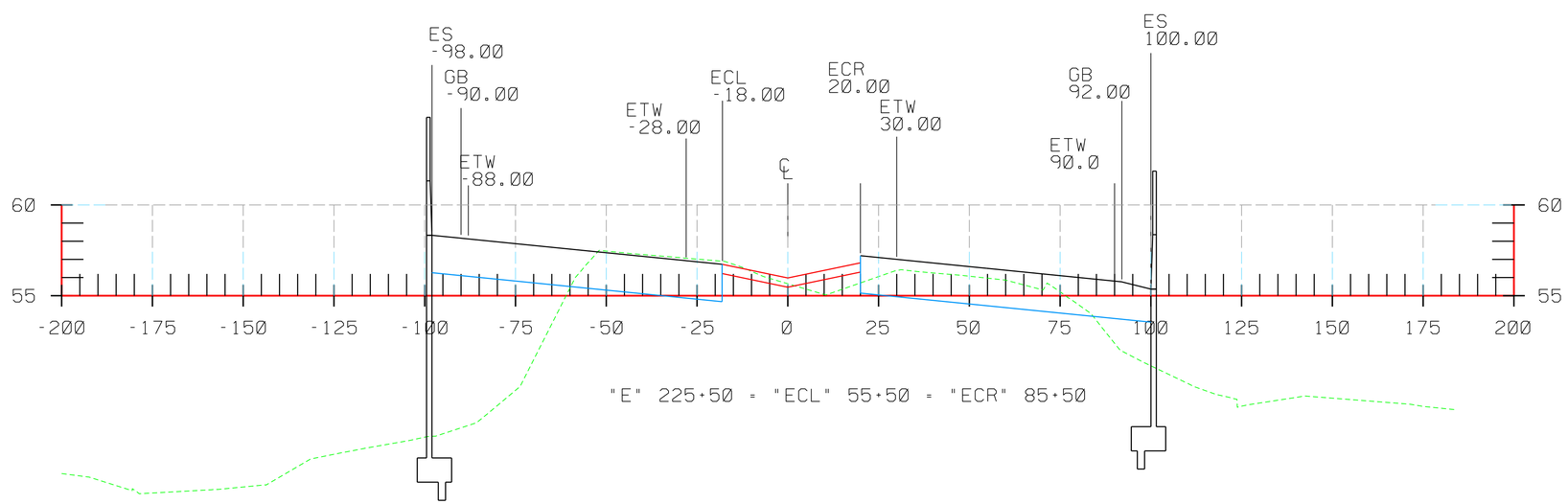

"E" 225+50 = "ECL" 55+50 = "ECR" 85+50

CROSS SECTIONS

SCALE: Horiz 1" = 20'
Vert 1" = 40'

LAST REVISION 03-19-12

STATE OF CALIFORNIA - DEPARTMENT OF TRANSPORTATION
Caltrans

PROJECT ENGINEER | CALCULATED/DESIGNED BY | CHECKED BY | REVISED BY | DATE REVISED | DATE

RELATIVE BORDER SCALE IS IN INCHES 0 1 2 3

USERNAME =$USER
DGN FILE =)$REQUEST

UNIT 4275

EA 04-1G9404

...\SR4 cross sections 031912 plots.dgn 3/19/2012 4:10:19 PM

DIST	COUNTY	ROUTE	POST MILES TOTAL PROJECT	SHEET NO.	TOTAL SHEETS
04	CC	4	27.3/R29.0	51	77

CONTRA COSTA TRANSPORTATION AUTHORITY
2999 OAK ROAD, SUITE 100
WALNUT CREEK, CA 94597

T. Y. LIN INTERNATIONAL
2010 CROW CANYON PLACE, SUITE 350
SAN RAMON, CA 94583

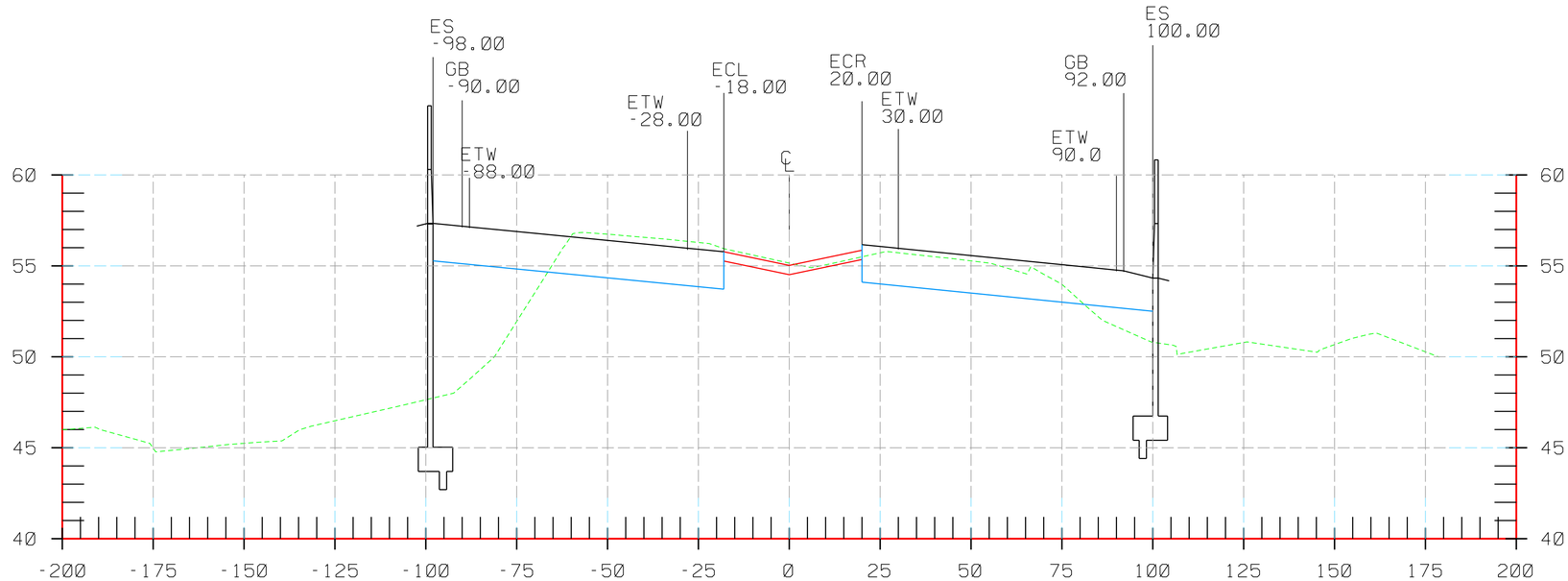

"E" 227+00 = "ECL" 57+00 = "ECR" 87+00

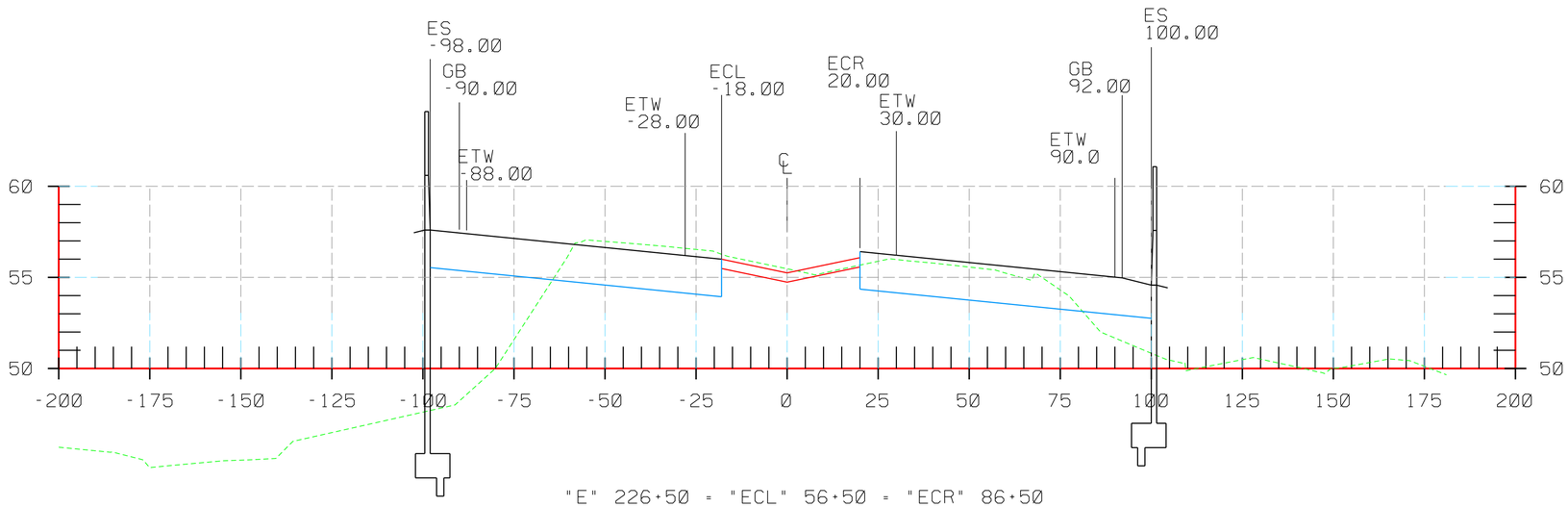

"E" 226+50 = "ECL" 56+50 = "ECR" 86+50

CROSS SECTIONS

SCALE: Horiz 1" = 20'
Vert 1" = 40'

DATE	REVISED BY	DATE REVISED

CALCULATED/DESIGNED BY
CHECKED BY
PROJECT ENGINEER

STATE OF CALIFORNIA - DEPARTMENT OF TRANSPORTATION
Caltrans

LAST REVISION 03-19-12

DIST	COUNTY	ROUTE	POST MILES TOTAL PROJECT	SHEET NO.	TOTAL SHEETS
04	CC	4	27.3/R29.0	52	77

CONTRA COSTA TRANSPORTATION AUTHORITY
2999 OAK ROAD, SUITE 100
WALNUT CREEK, CA 94597

T. Y. LIN INTERNATIONAL
2010 CROW CANYON PLACE, SUITE 350
SAN RAMON, CA 94583

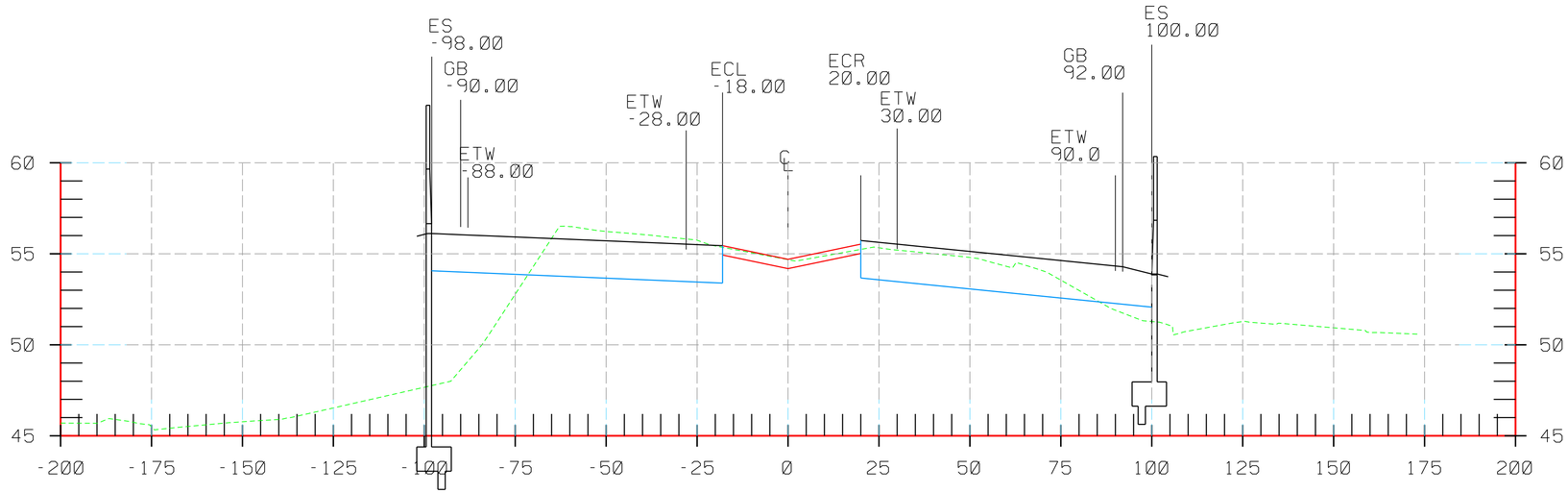

"E" 228+00 = "ECL" 58+00= "ECR" 88+00

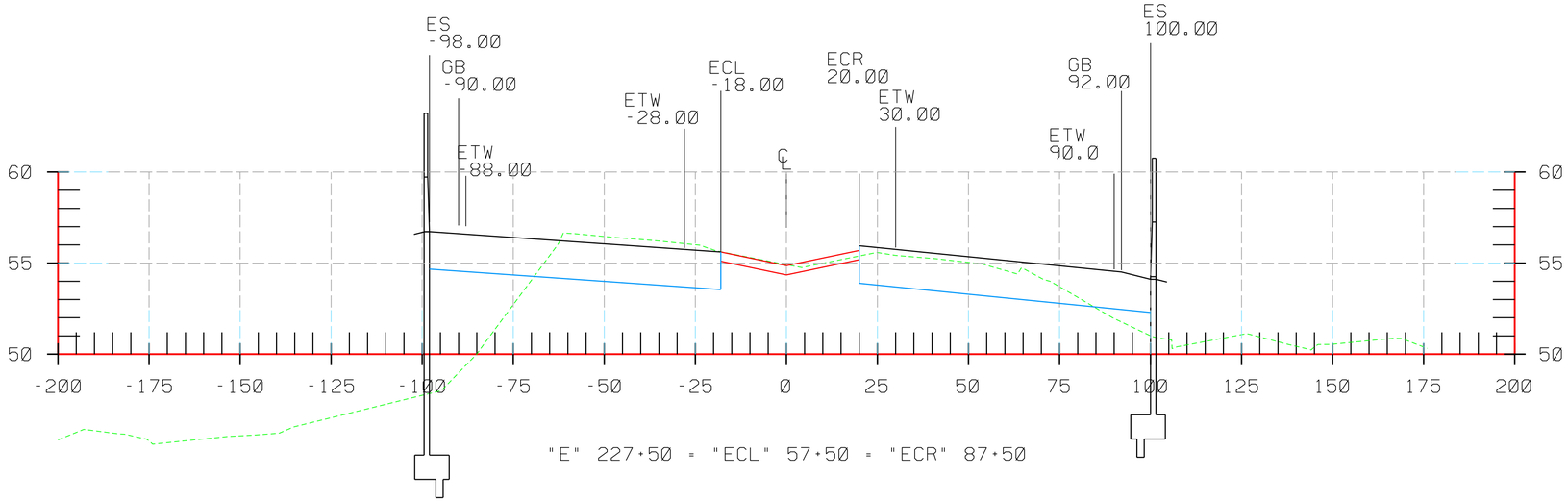

"E" 227+50 = "ECL" 57+50 = "ECR" 87+50

CROSS SECTIONS

SCALE: Horiz 1" = 20'
Vert 1" = 40'

LAST REVISION 03-19-12

DATE	REVISED BY	DATE REVISED

CALCULATED/DESIGNED BY
CHECKED BY
PROJECT ENGINEER

STATE OF CALIFORNIA - DEPARTMENT OF TRANSPORTATION
Caltrans

DIST	COUNTY	ROUTE	POST MILES TOTAL PROJECT	SHEET NO.	TOTAL SHEETS
04	CC	4	27.3/R29.0	53	77

CONTRA COSTA TRANSPORTATION AUTHORITY
2999 OAK ROAD, SUITE 100
WALNUT CREEK, CA 94597

T. Y. LIN INTERNATIONAL
2010 CROW CANYON PLACE, SUITE 350
SAN RAMON, CA 94583

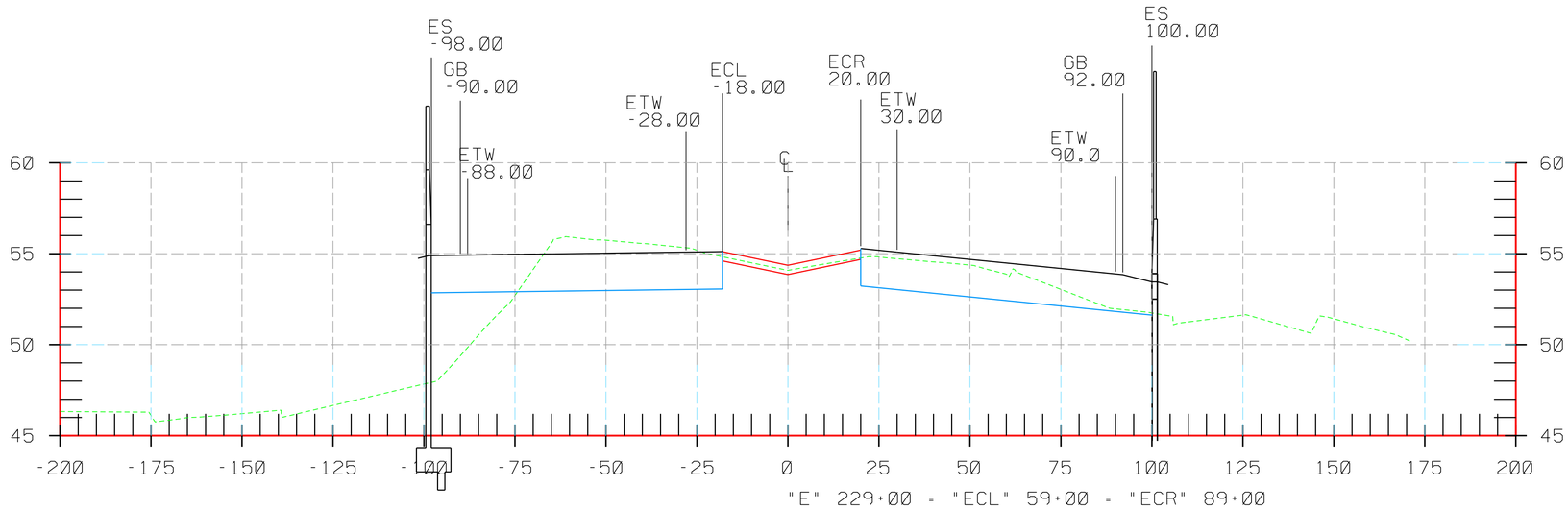

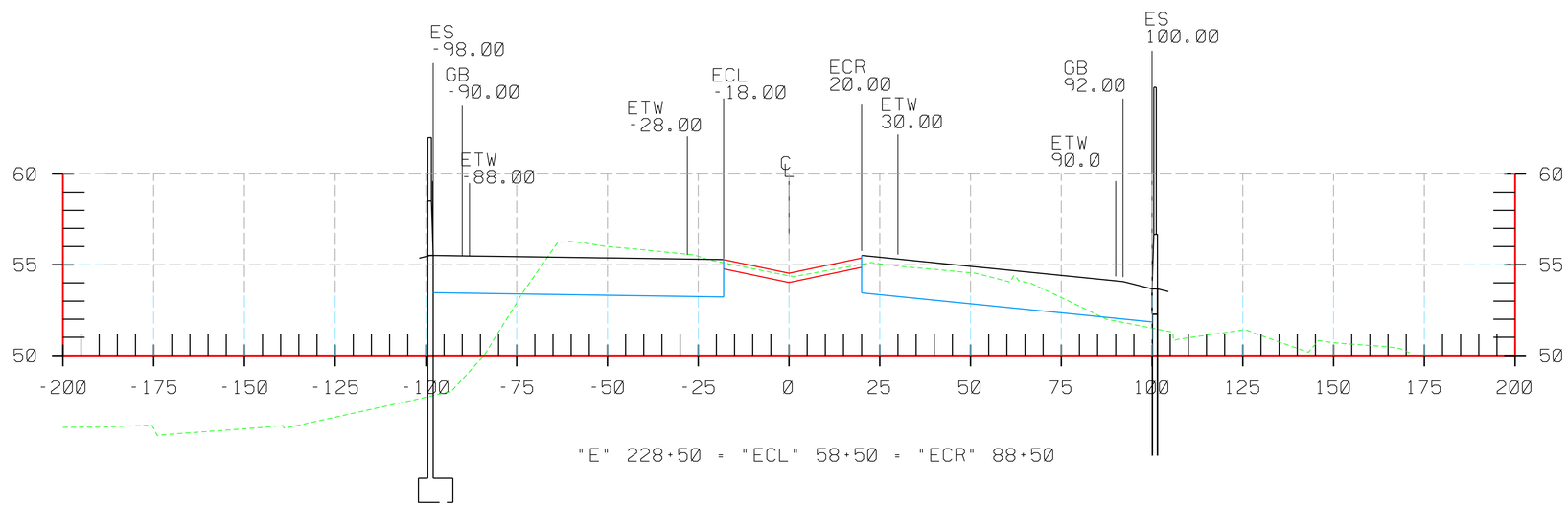

CROSS SECTIONS

SCALE: Horiz 1" = 20'
Vert 1" = 40'

LAST REVISION 03-19-12

STATE OF CALIFORNIA - DEPARTMENT OF TRANSPORTATION
Caltrans

PROJECT ENGINEER
CALCULATED/DESIGNED BY
CHECKED BY
REVISED BY
DATE
DATE REVISED

DIST	COUNTY	ROUTE	POST MILES TOTAL PROJECT	SHEET NO.	TOTAL SHEETS
04	CC	4	27.3/R29.0	54	77

CONTRA COSTA TRANSPORTATION AUTHORITY
2999 OAK ROAD, SUITE 100
WALNUT CREEK, CA 94597

T. Y. LIN INTERNATIONAL
2010 CROW CANYON PLACE, SUITE 350
SAN RAMON, CA 94583

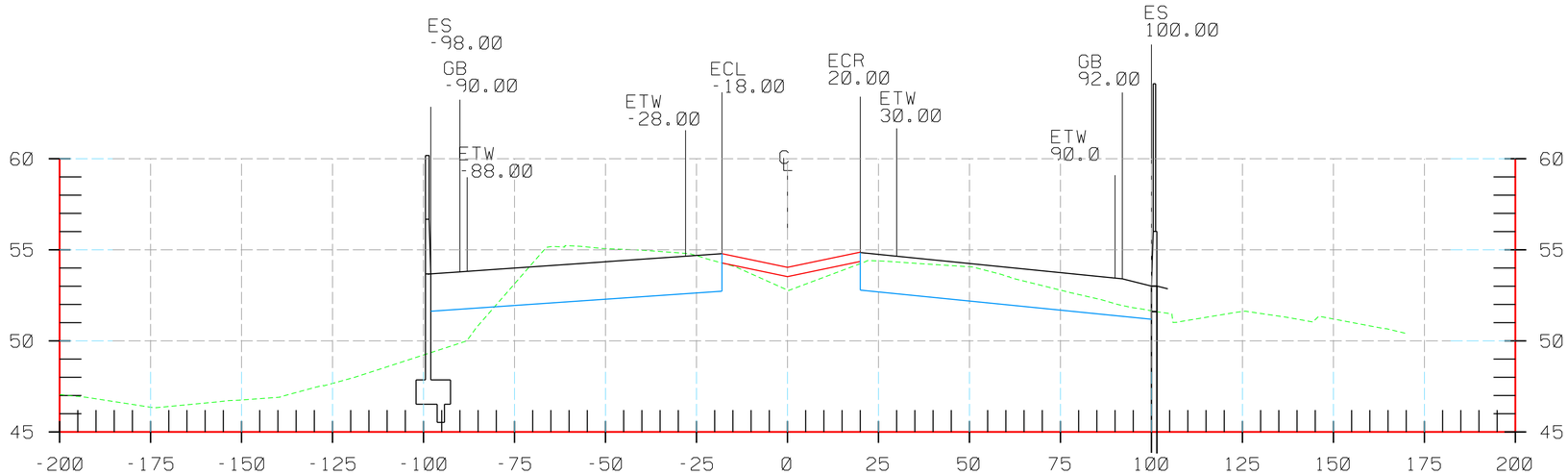

"E" 230+00 = "ECL" 60+00 = "ECR" 90+00

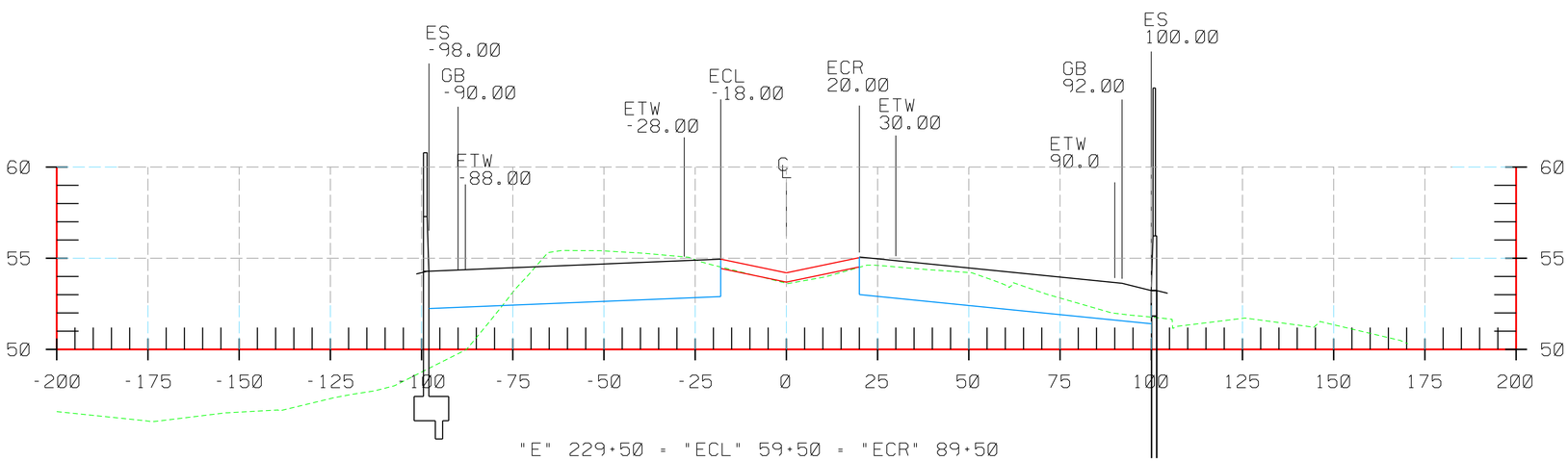

"E" 229+50 = "ECL" 59+50 = "ECR" 89+50

CROSS SECTIONS

SCALE: Horiz 1" = 20'
Vert 1" = 40'

LAST REVISION 03-19-12

STATE OF CALIFORNIA - DEPARTMENT OF TRANSPORTATION
Caltrans

PROJECT ENGINEER | CALCULATED/DESIGNED BY | CHECKED BY | DATE | REVISED BY | DATE REVISED

RELATIVE BORDER SCALE IS IN INCHES 0 1 2 3

USERNAME =$USER
DGN FILE =)$REQUEST

UNIT 4275

EA 04-1G9404

...\SR4 cross sections 031912 plots.dgn 3/19/2012 4:12:11 PM

DIST	COUNTY	ROUTE	POST MILES TOTAL PROJECT	SHEET NO.	TOTAL SHEETS
04	CC	4	27.3/R29.0	55	77

CONTRA COSTA TRANSPORTATION AUTHORITY
2999 OAK ROAD, SUITE 100
WALNUT CREEK, CA 94597

T. Y. LIN INTERNATIONAL
2010 CROW CANYON PLACE, SUITE 350
SAN RAMON, CA 94583

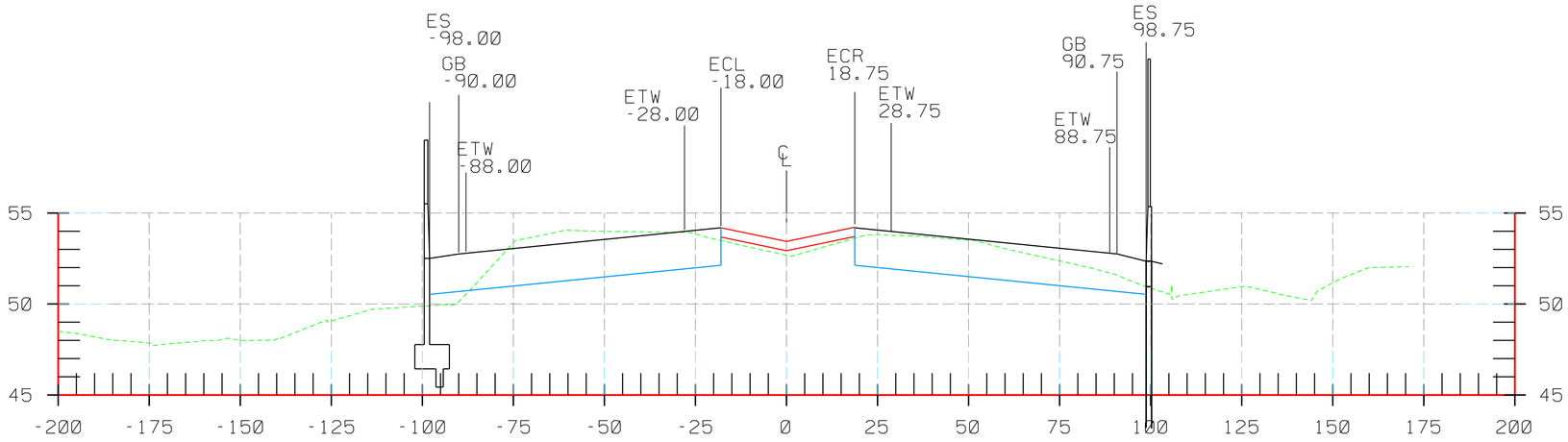

"E" 231+50 = "ECL" 61+50 = "ECR" 91+50

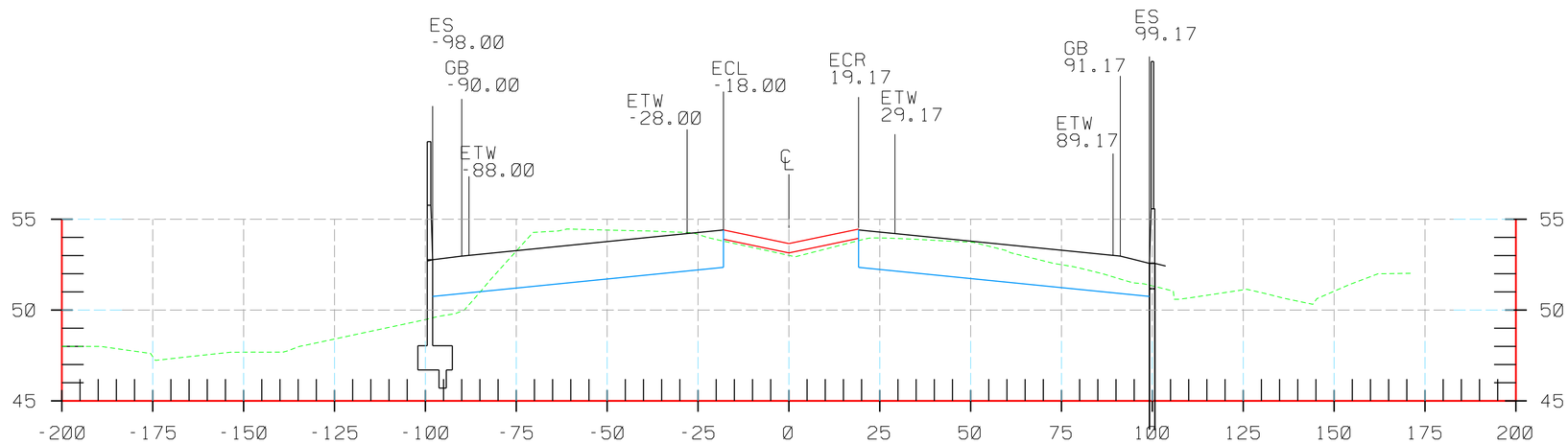

"E" 231+00 = "ECL" 61+00 = "ECR" 91+00

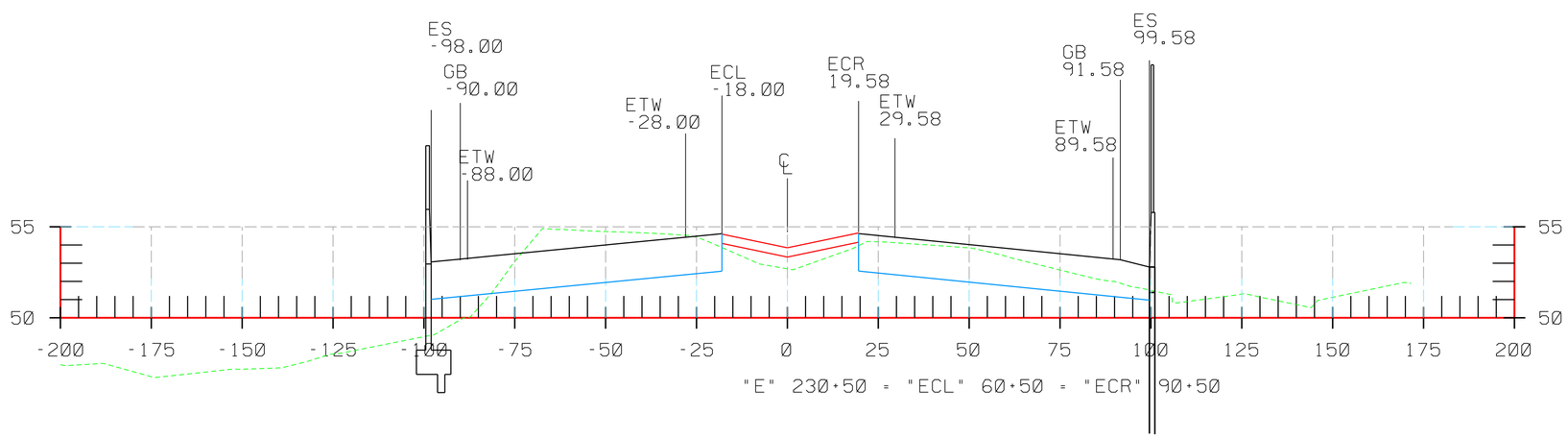

"E" 230+50 = "ECL" 60+50 = "ECR" 90+50

CROSS SECTIONS

SCALE: Horiz 1" = 20'
Vert 1" = 40'

DATE	REVISED BY	DATE REVISED

CALCULATED/DESIGNED BY
CHECKED BY
PROJECT ENGINEER

STATE OF CALIFORNIA - DEPARTMENT OF TRANSPORTATION
Caltrans

LAST REVISION 03-19-12

DIST	COUNTY	ROUTE	POST MILES TOTAL PROJECT	SHEET NO.	TOTAL SHEETS
04	CC	4	27.3/R29.0	56	77

CONTRA COSTA TRANSPORTATION AUTHORITY
2999 OAK ROAD, SUITE 100
WALNUT CREEK, CA 94597

T. Y. LIN INTERNATIONAL
2010 CROW CANYON PLACE, SUITE 350
SAN RAMON, CA 94583

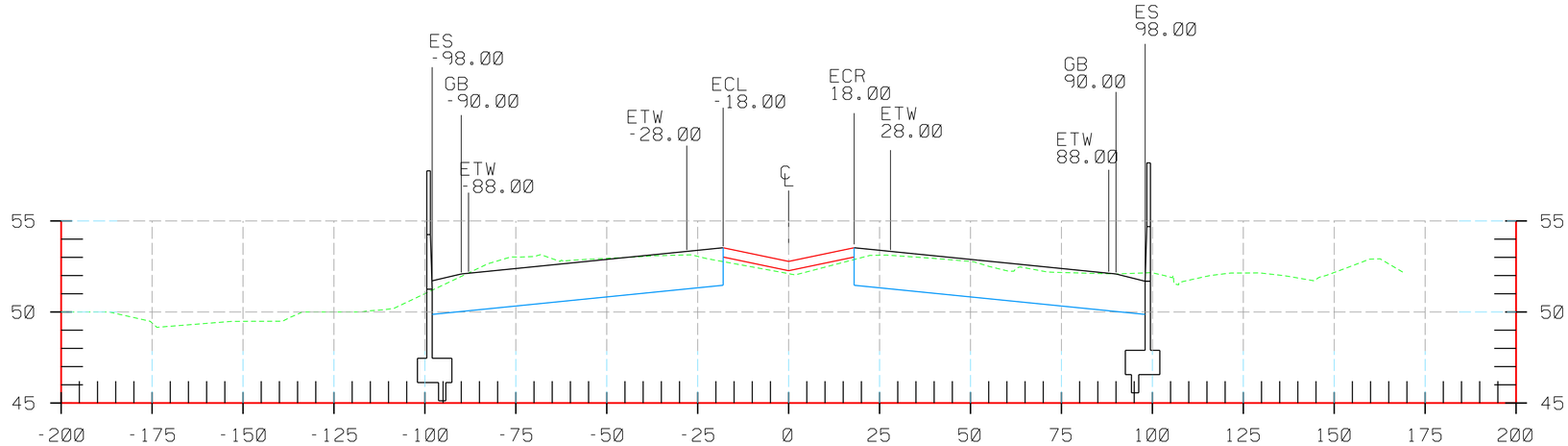

"E" 233+00 = "ECL" 63+00 = "ECR" 93+00

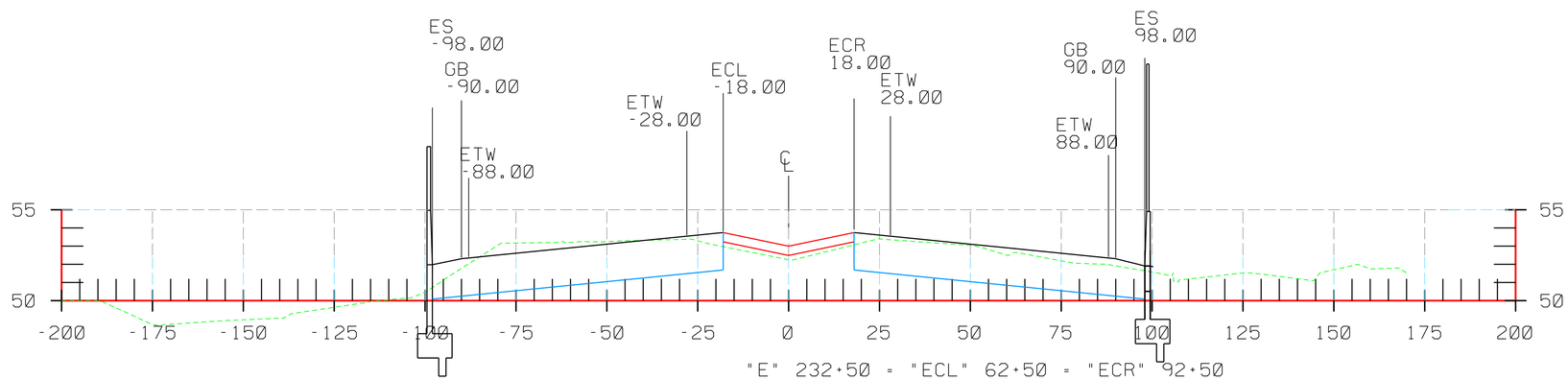

"E" 232+50 = "ECL" 62+50 = "ECR" 92+50

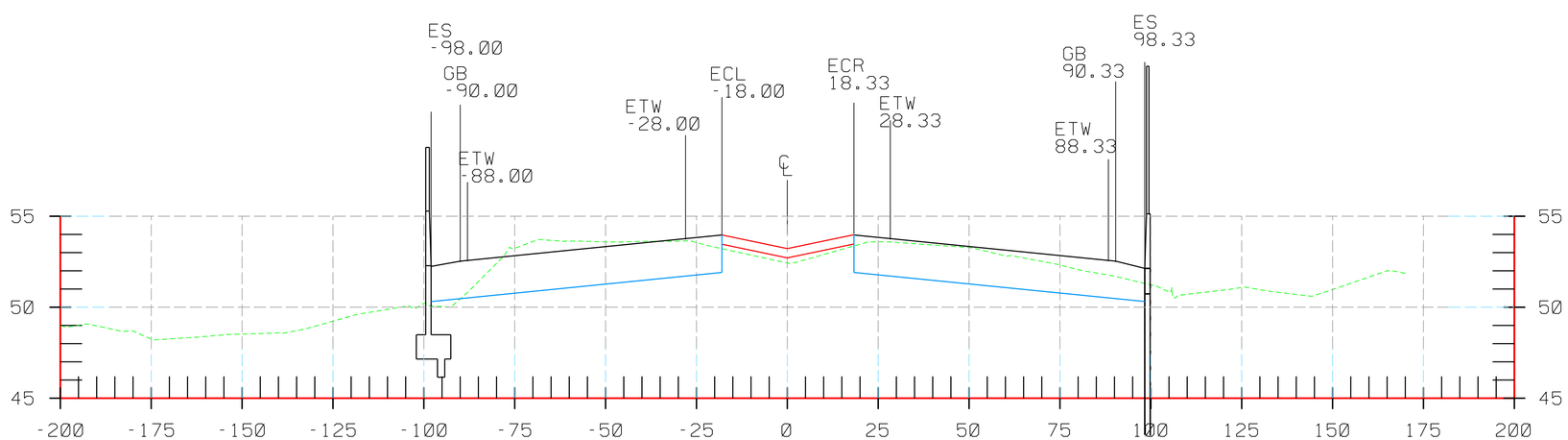

"E" 232+00 = "ECL" 62+00 = "ECR" 92+00

CROSS SECTIONS

SCALE: Horiz 1" = 20'
Vert 1" = 40'

LAST REVISION 03-19-12

DATE	REVISED BY	DATE REVISED

CALCULATED/DESIGNED BY
CHECKED BY

PROJECT ENGINEER

STATE OF CALIFORNIA - DEPARTMENT OF TRANSPORTATION
Caltrans

DIST	COUNTY	ROUTE	POST MILES TOTAL PROJECT	SHEET NO.	TOTAL SHEETS
04	CC	4	27.3/R29.0	57	77

CONTRA COSTA TRANSPORTATION AUTHORITY
2999 OAK ROAD, SUITE 100
WALNUT CREEK, CA 94597

T. Y. LIN INTERNATIONAL
2010 CROW CANYON PLACE, SUITE 350
SAN RAMON, CA 94583

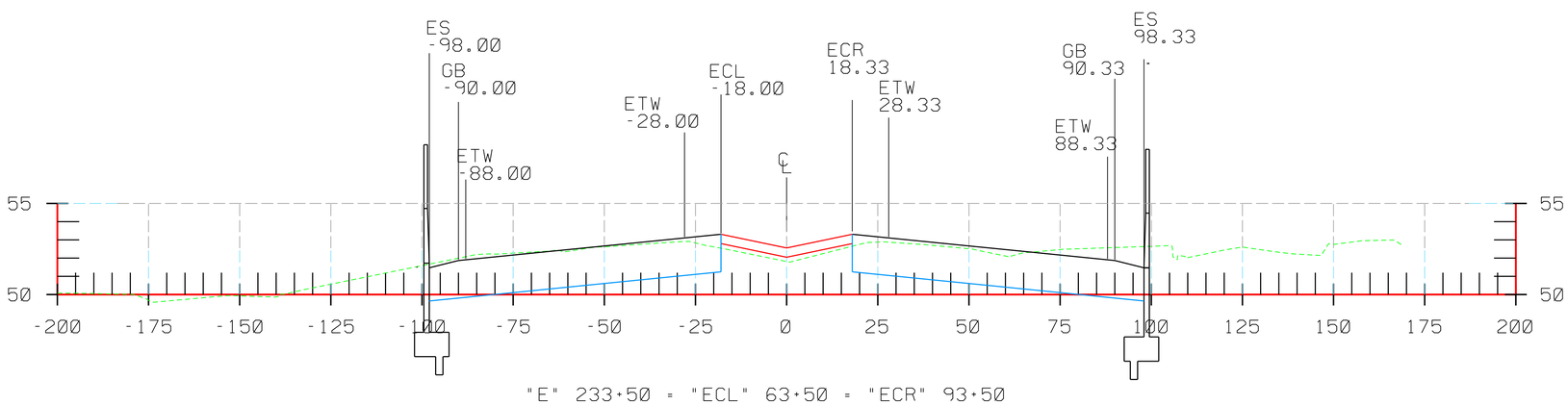

"E" 233+50 = "ECL" 63+50 = "ECR" 93+50

CROSS SECTIONS

SCALE: Horiz 1" = 20'
Vert 1" = 40'

DATE	REVISED BY
	DATE REVISED

CALCULATED/DESIGNED BY
CHECKED BY

PROJECT ENGINEER

STATE OF CALIFORNIA - DEPARTMENT OF TRANSPORTATION

Caltrans

LAST REVISION 03-19-12

DIST	COUNTY	ROUTE	POST MILES TOTAL PROJECT	SHEET NO.	TOTAL SHEETS
04	CC	4	27.3/R29.0	58	77

CONTRA COSTA TRANSPORTATION AUTHORITY
2999 OAK ROAD, SUITE 100
WALNUT CREEK, CA 94597

T. Y. LIN INTERNATIONAL
2010 CROW CANYON PLACE, SUITE 350
SAN RAMON, CA 94583

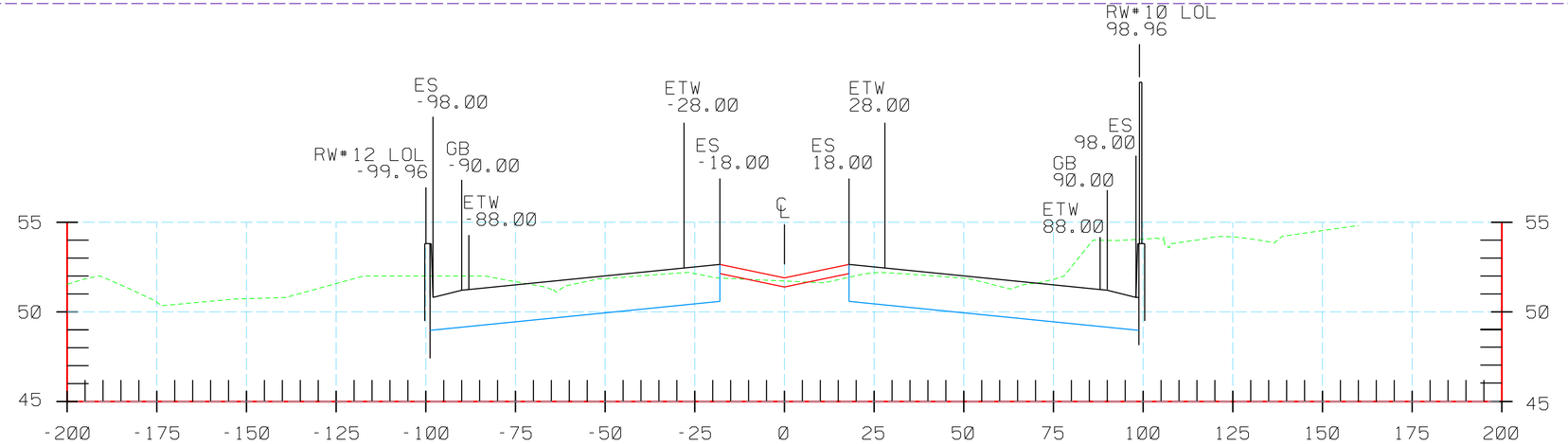

"E" 235+00

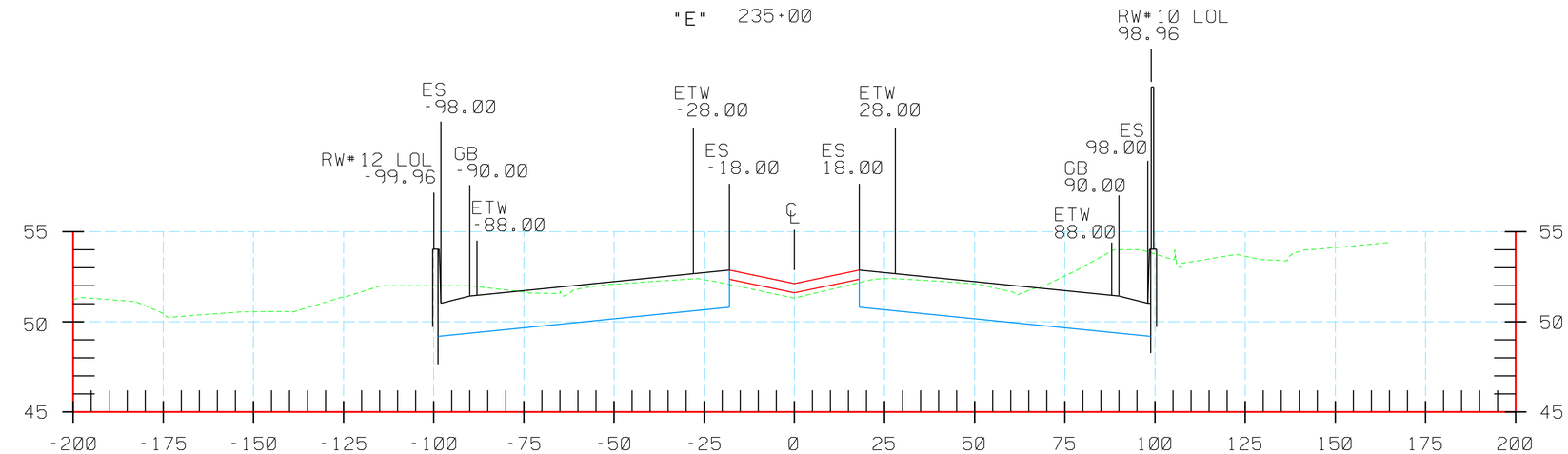

"E" 234+50

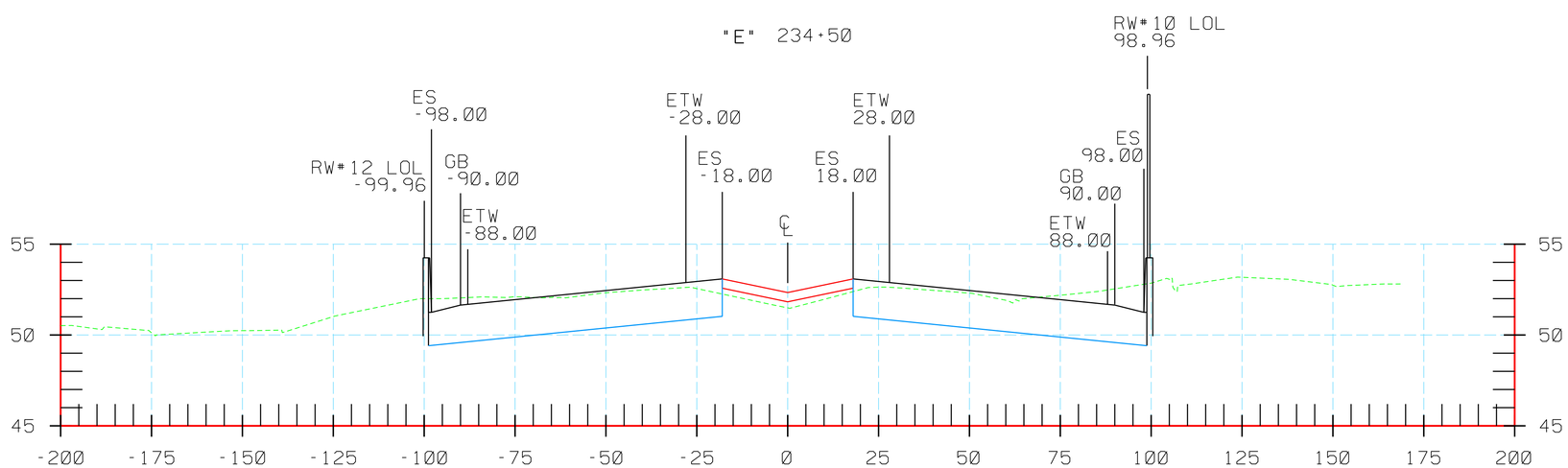

"E" 234+00

CROSS SECTIONS

SCALE: Horiz 1" = 20'
Vert 1" = 40'

LAST REVISION 03-19-12

DATE	REVISED BY	DATE REVISED

CALCULATED/DESIGNED BY	CHECKED BY

PROJECT ENGINEER

STATE OF CALIFORNIA - DEPARTMENT OF TRANSPORTATION

Caltrans

DIST	COUNTY	ROUTE	POST MILES TOTAL PROJECT	SHEET NO.	TOTAL SHEETS
04	CC	4	27.3/R29.0	59	77

CONTRA COSTA TRANSPORTATION AUTHORITY
2999 OAK ROAD, SUITE 100
WALNUT CREEK, CA 94597

T. Y. LIN INTERNATIONAL
2010 CROW CANYON PLACE, SUITE 350
SAN RAMON, CA 94583

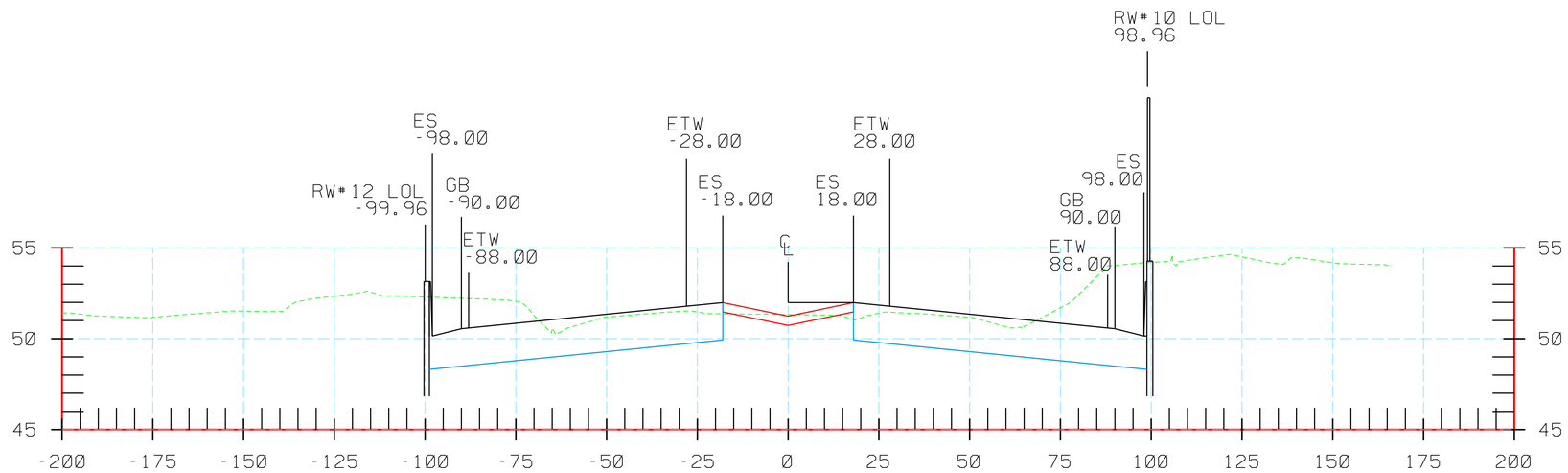

"E" 236+50

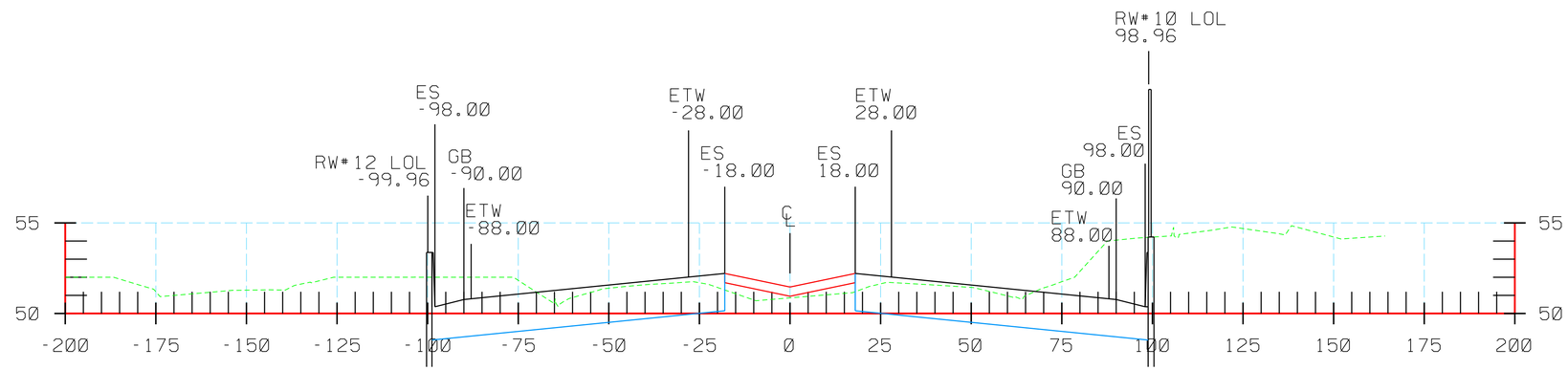

"E" 236+00

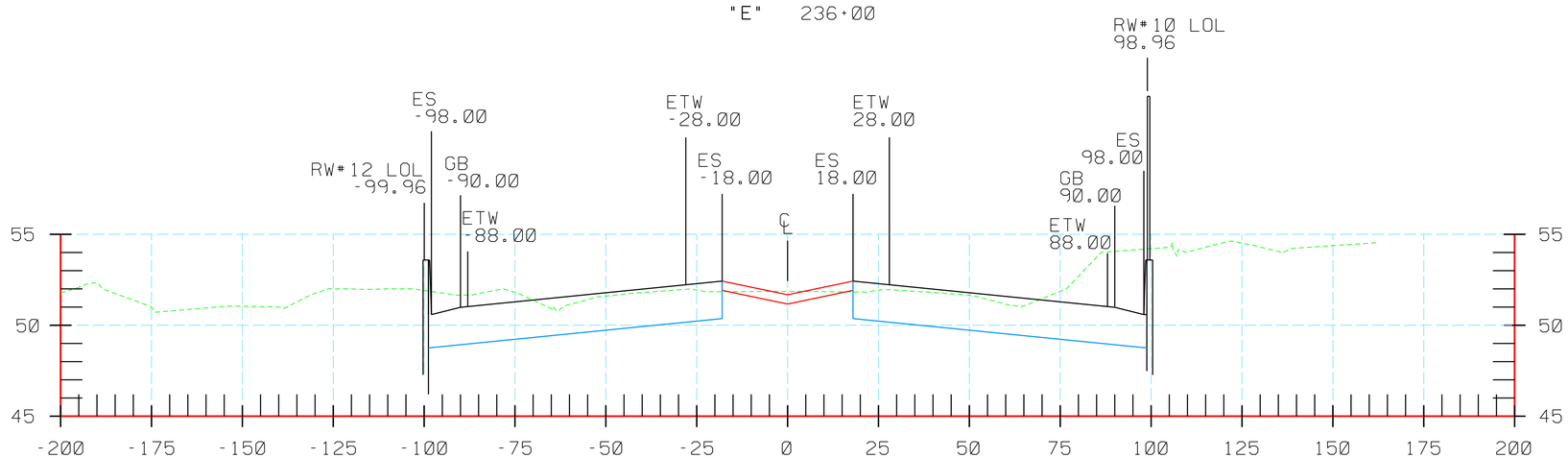

"E" 235+50

CROSS SECTIONS

SCALE: Horiz 1" = 20'
Vert 1" = 40'

LAST REVISION 03-01-12

DATE	REVISED BY	DATE REVISED

CALCULATED/DESIGNED BY	CHECKED BY

PROJECT ENGINEER

STATE OF CALIFORNIA - DEPARTMENT OF TRANSPORTATION

Caltrans

RELATIVE BORDER SCALE IS IN INCHES 0 1 2 3

USERNAME = $USER
DGN FILE = $REQUEST

UNIT 4275

EA 04-1G9404

...\SR4 cross sections 031912 plots.dgn 3/19/2012 4:16:25 PM

DIST	COUNTY	ROUTE	POST MILES TOTAL PROJECT	SHEET NO.	TOTAL SHEETS
04	CC	4	27.3/R29.0	60	77

CONTRA COSTA TRANSPORTATION AUTHORITY
2999 OAK ROAD, SUITE 100
WALNUT CREEK, CA 94597

T. Y. LIN INTERNATIONAL
2010 CROW CANYON PLACE, SUITE 350
SAN RAMON, CA 94583

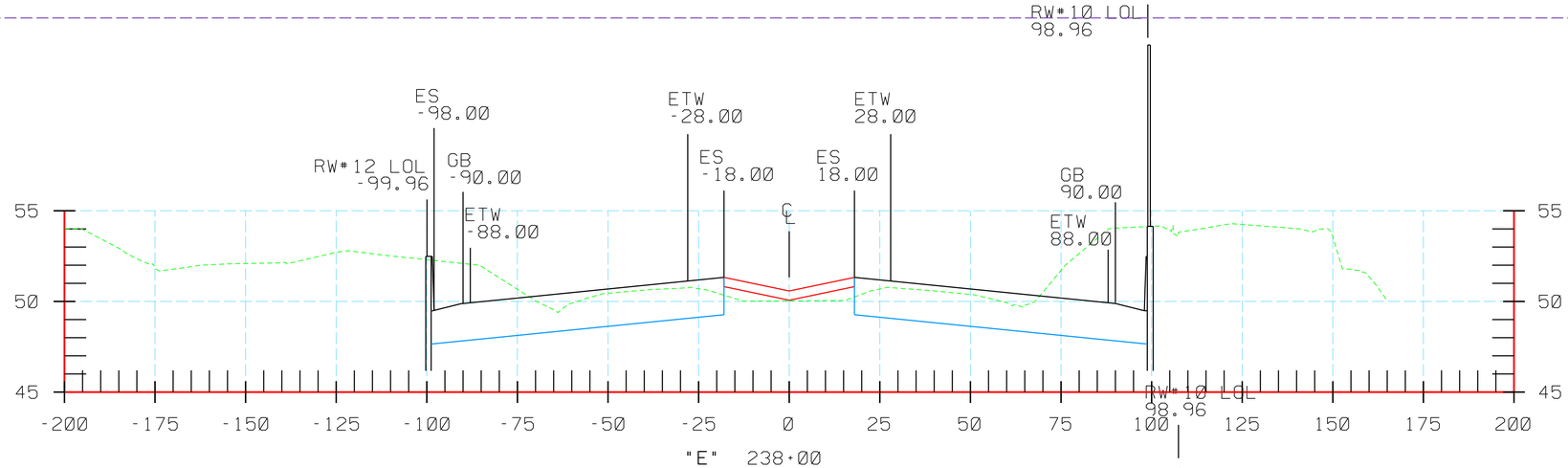

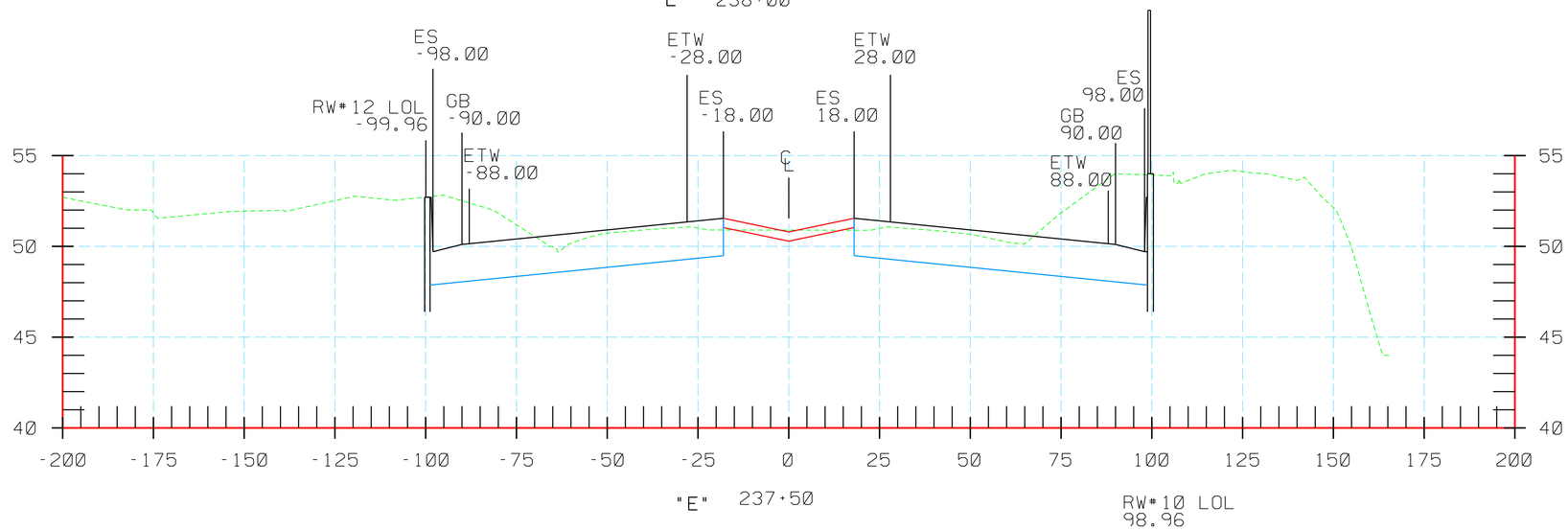

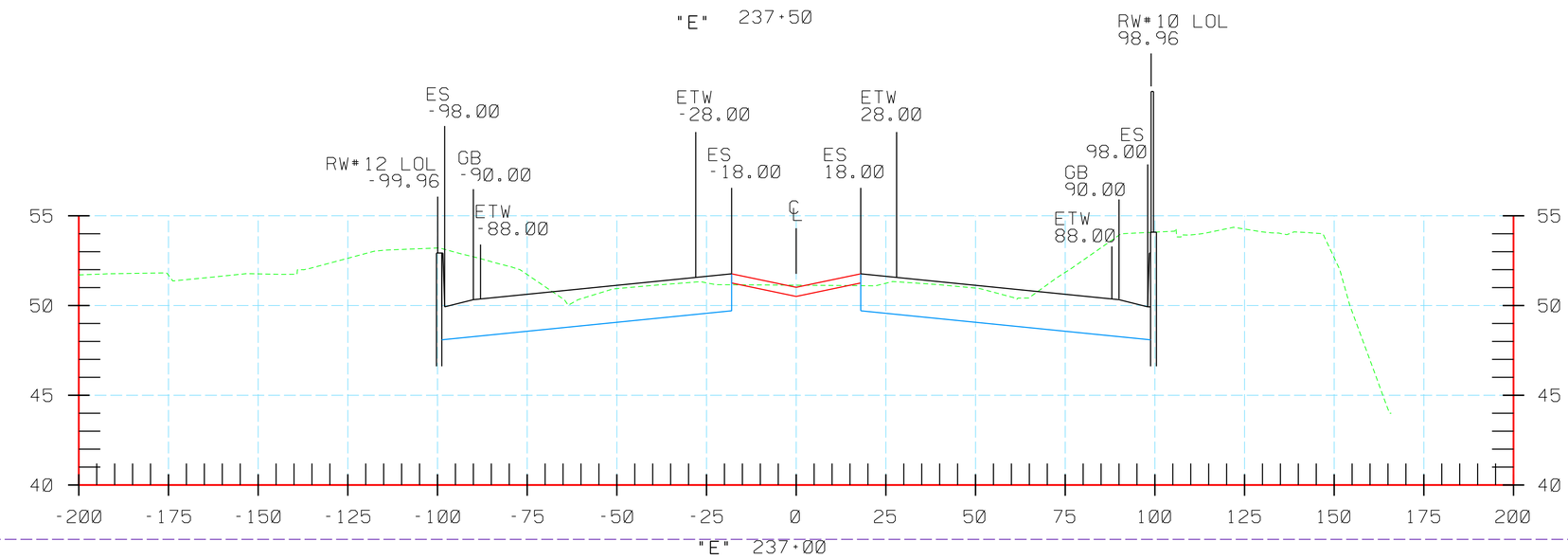

CROSS SECTIONS

SCALE: Horiz 1" = 20'
Vert 1" = 40'

STATE OF CALIFORNIA - DEPARTMENT OF TRANSPORTATION
Caltrans

PROJECT ENGINEER | CALCULATED/DESIGNED BY | CHECKED BY | REVISED BY | DATE REVISED | DATE

LAST REVISION 03-19-12

DIST	COUNTY	ROUTE	POST MILES TOTAL PROJECT	SHEET NO.	TOTAL SHEETS
04	CC	4	27.3/R29.0	61	77

CONTRA COSTA TRANSPORTATION AUTHORITY
2999 OAK ROAD, SUITE 100
WALNUT CREEK, CA 94597

T. Y. LIN INTERNATIONAL
2010 CROW CANYON PLACE, SUITE 350
SAN RAMON, CA 94583

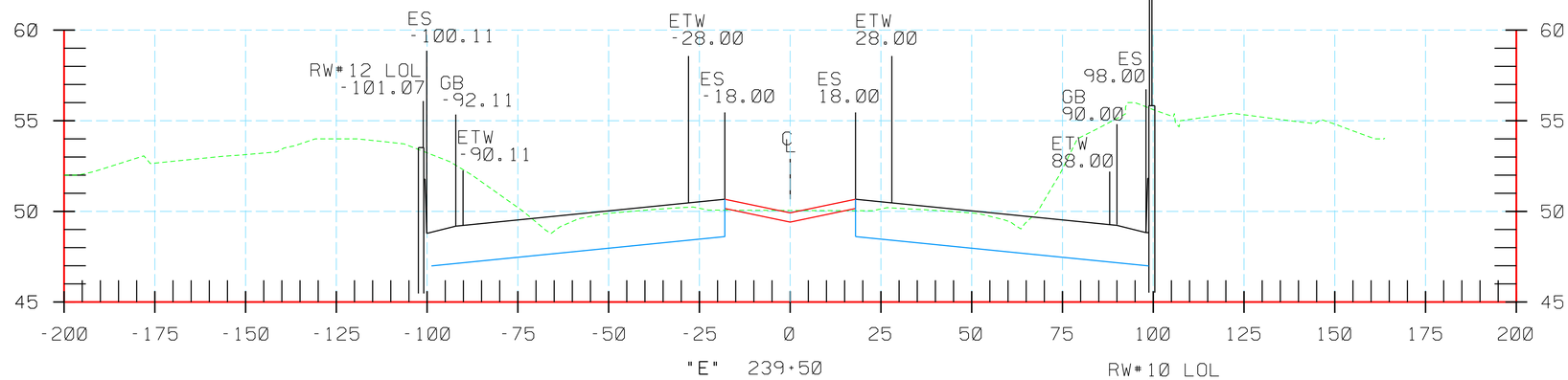

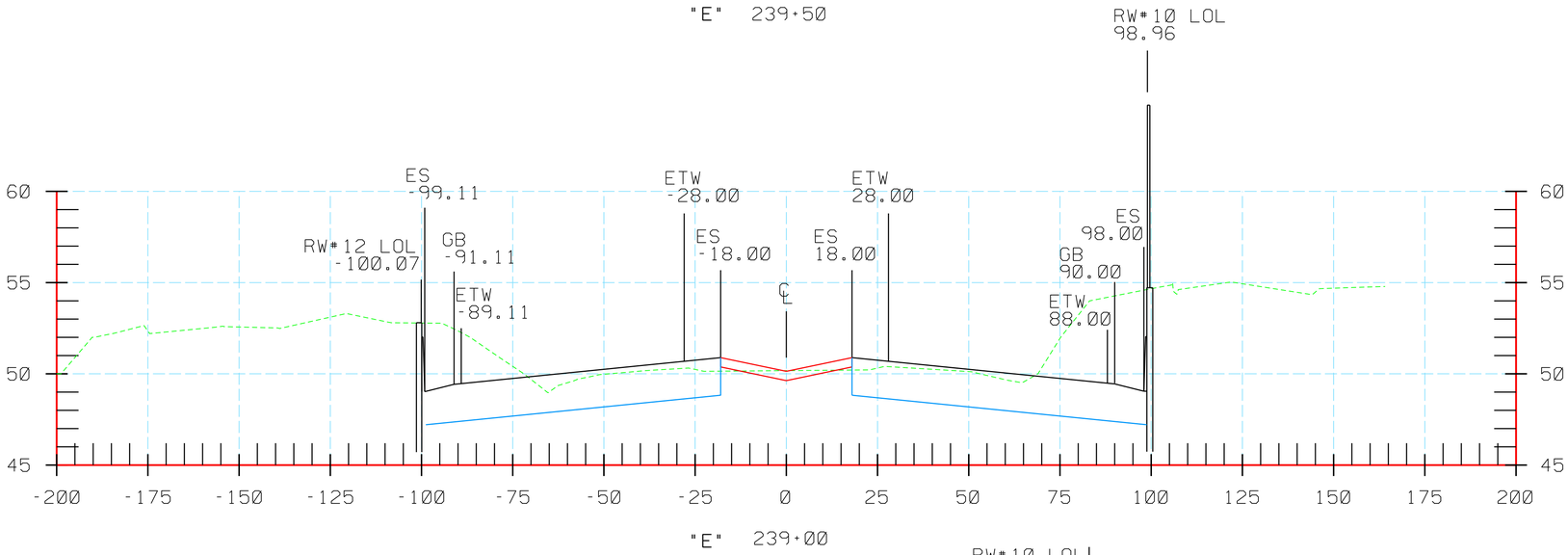

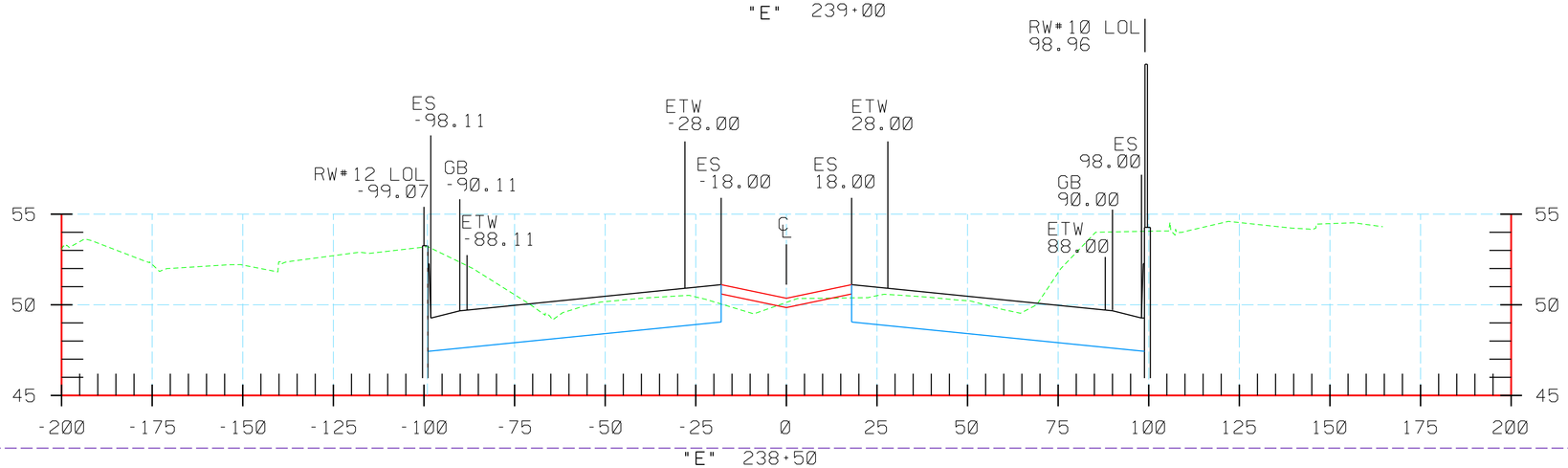

CROSS SECTIONS

SCALE: Horiz 1" = 20'
Vert 1" = 40'

LAST REVISION 03-19-12

STATE OF CALIFORNIA - DEPARTMENT OF TRANSPORTATION
Caltrans

PROJECT ENGINEER | CALCULATED/DESIGNED BY | CHECKED BY | DATE | REVISED BY | DATE REVISED

RELATIVE BORDER SCALE IS IN INCHES 0 1 2 3

USERNAME =$USER
DGN FILE =)$REQUEST

UNIT 4275

EA 04-1G9404

...\SR4 cross sections 031912 plots.dgn 3/19/2012 4:17:03 PM

DIST	COUNTY	ROUTE	POST MILES TOTAL PROJECT	SHEET NO.	TOTAL SHEETS
04	CC	4	27.3/R29.0	62	77

CONTRA COSTA TRANSPORTATION AUTHORITY
2999 OAK ROAD, SUITE 100
WALNUT CREEK, CA 94597

T. Y. LIN INTERNATIONAL
2010 CROW CANYON PLACE, SUITE 350
SAN RAMON, CA 94583

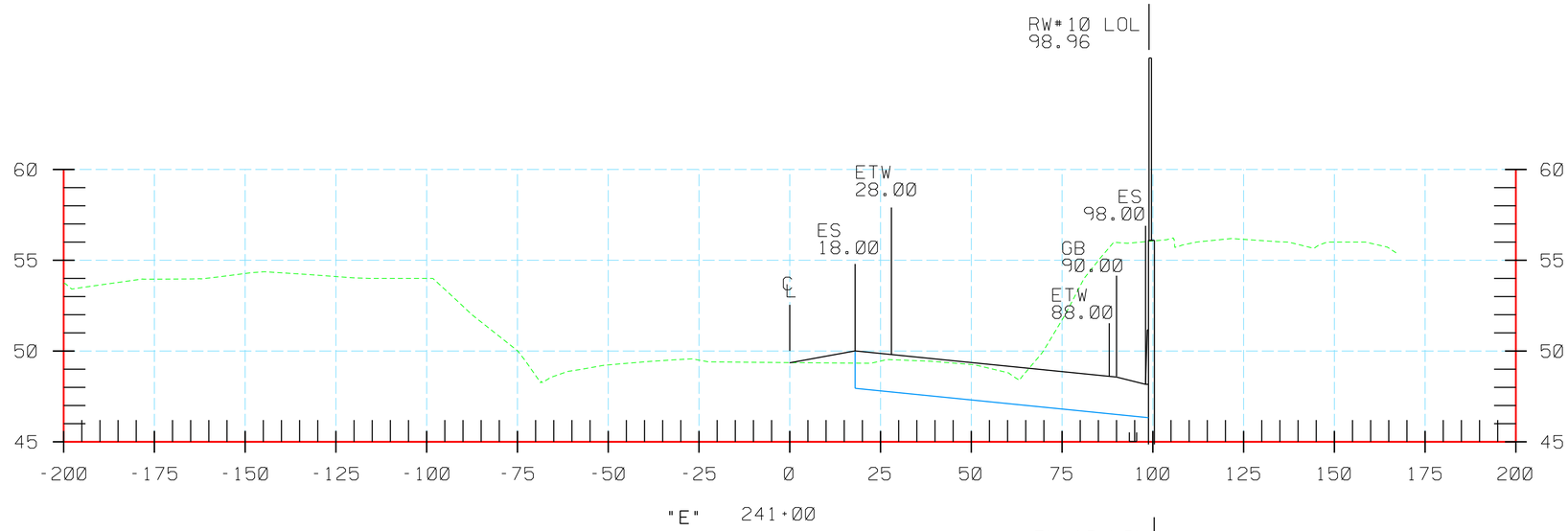

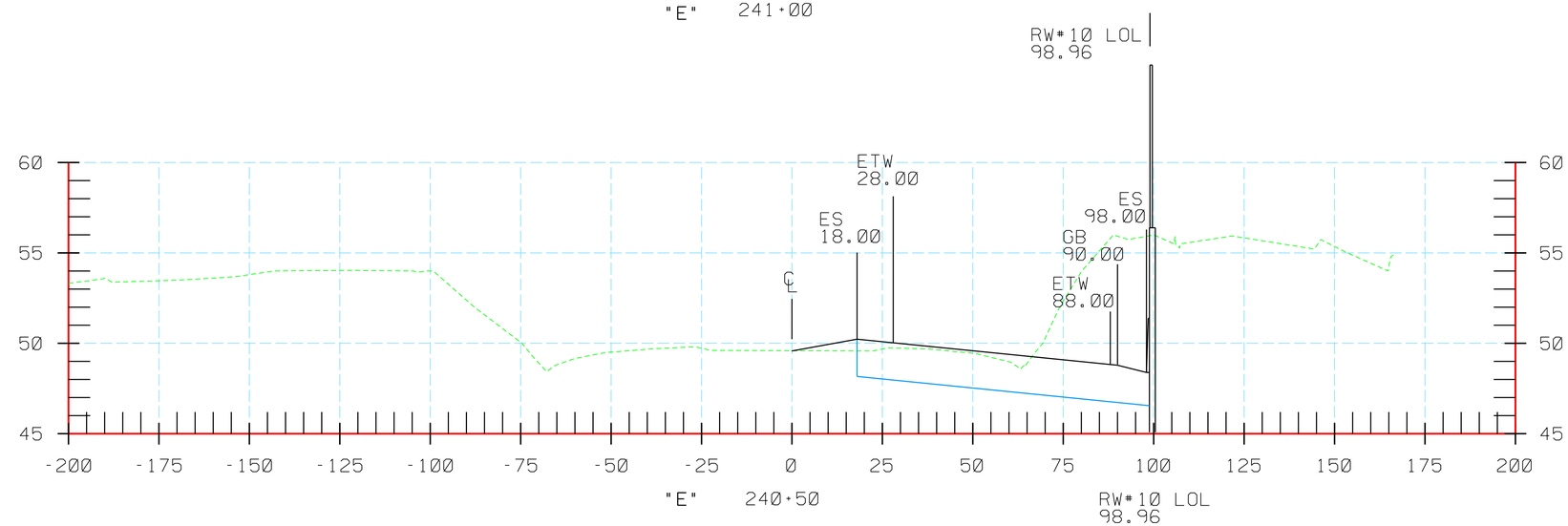

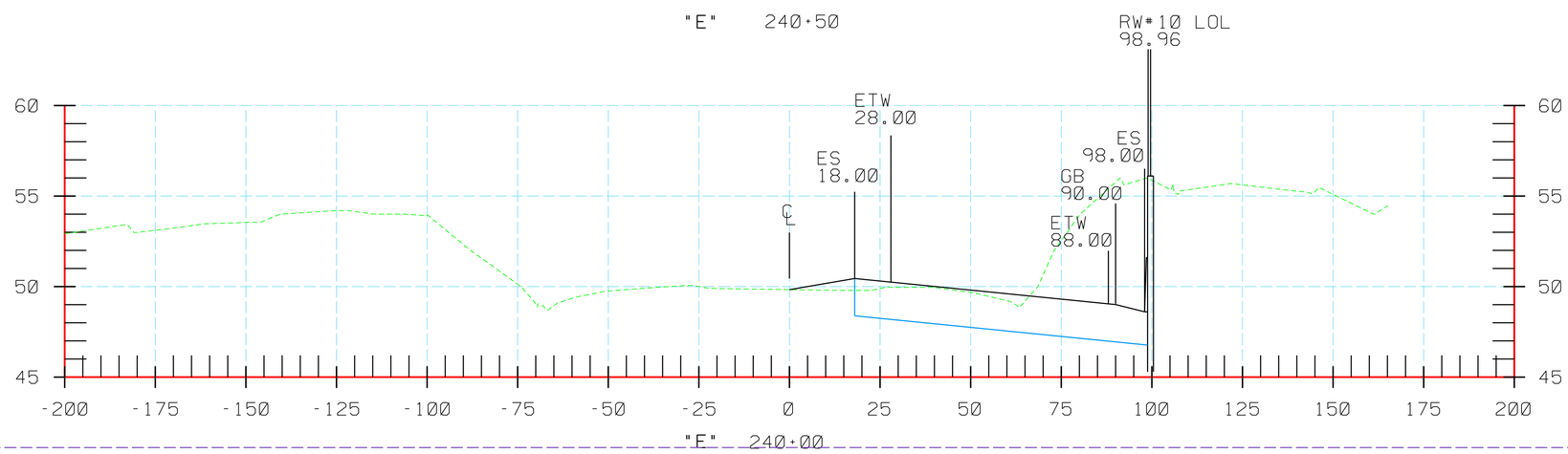

CROSS SECTIONS

SCALE: Horiz 1" = 20'
Vert 1" = 40'

DATE	REVISED BY	DATE REVISED

CALCULATED/DESIGNED BY
CHECKED BY
PROJECT ENGINEER

STATE OF CALIFORNIA - DEPARTMENT OF TRANSPORTATION
Caltrans

LAST REVISION 03-19-12

RELATIVE BORDER SCALE IS IN INCHES 0 1 2 3

USERNAME =%USER
DGN FILE =)$REQUEST

UNIT 4275

EA 04-1G9404

...\SR4 cross sections 031912 plots.dgn 3/19/2012 4:17:17 PM

DIST	COUNTY	ROUTE	POST MILES TOTAL PROJECT	SHEET NO.	TOTAL SHEETS
04	CC	4	27.3/R29.0	63	77

CONTRA COSTA TRANSPORTATION AUTHORITY
2999 OAK ROAD, SUITE 100
WALNUT CREEK, CA 94597

T. Y. LIN INTERNATIONAL
2010 CROW CANYON PLACE, SUITE 350
SAN RAMON, CA 94583

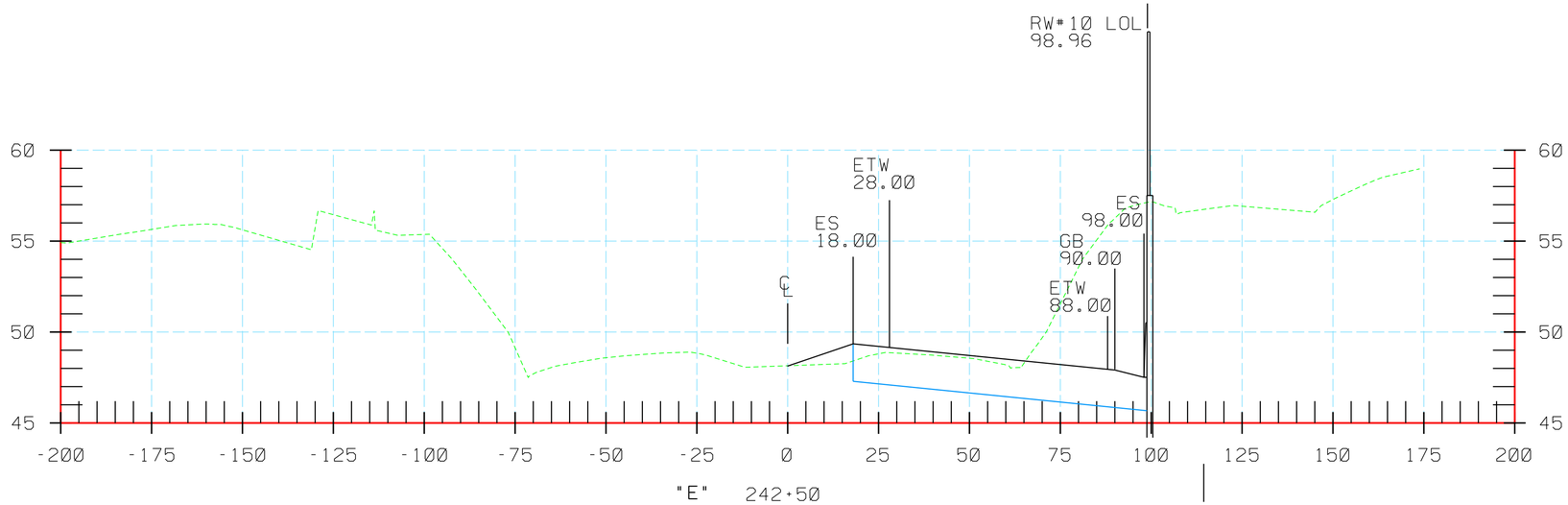

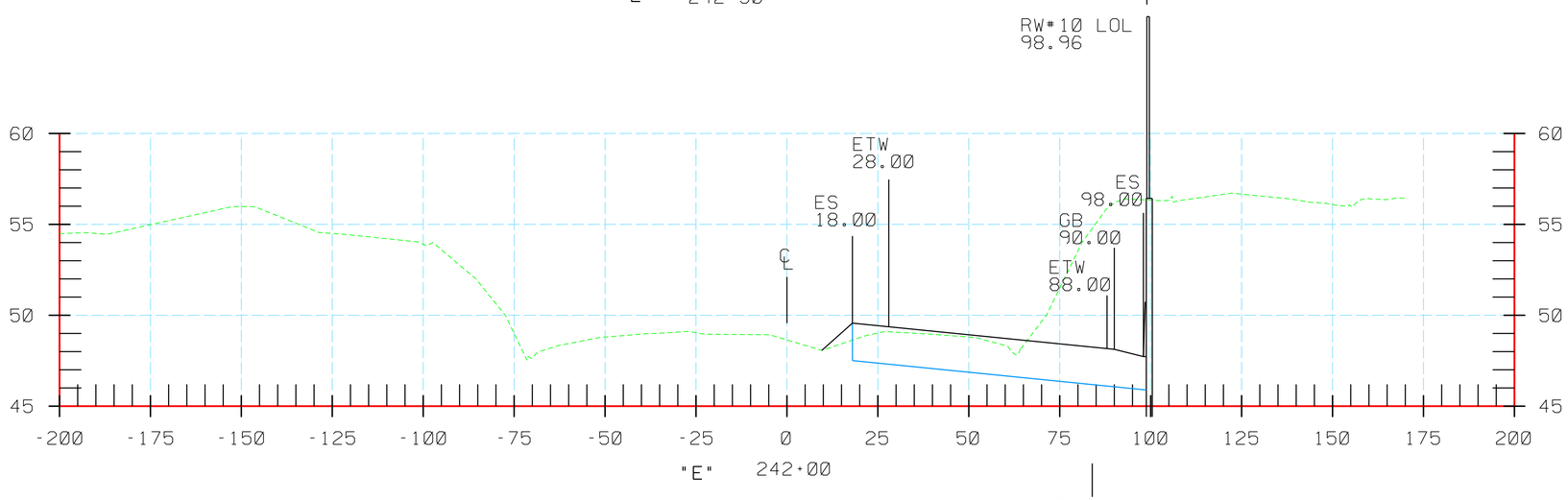

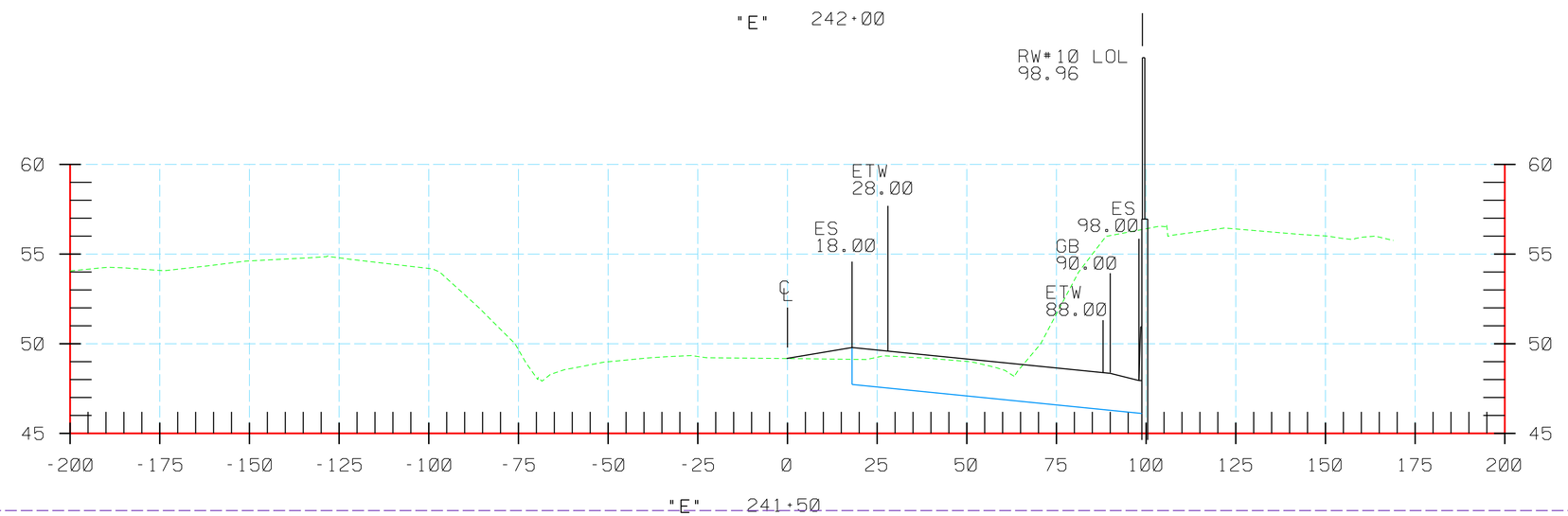

CROSS SECTIONS

SCALE: Horiz 1" = 20'
Vert 1" = 40'

STATE OF CALIFORNIA - DEPARTMENT OF TRANSPORTATION
Caltrans

PROJECT ENGINEER
CHECKED BY
CALCULATED/DESIGNED BY
REVISED BY
DATE REVISED
DATE

LAST REVISION 03-19-12

DIST	COUNTY	ROUTE	POST MILES TOTAL PROJECT	SHEET NO.	TOTAL SHEETS
04	CC	4	27.3/R29.0	64	77

CONTRA COSTA TRANSPORTATION AUTHORITY
2999 OAK ROAD, SUITE 100
WALNUT CREEK, CA 94597

T. Y. LIN INTERNATIONAL
2010 CROW CANYON PLACE, SUITE 350
SAN RAMON, CA 94583

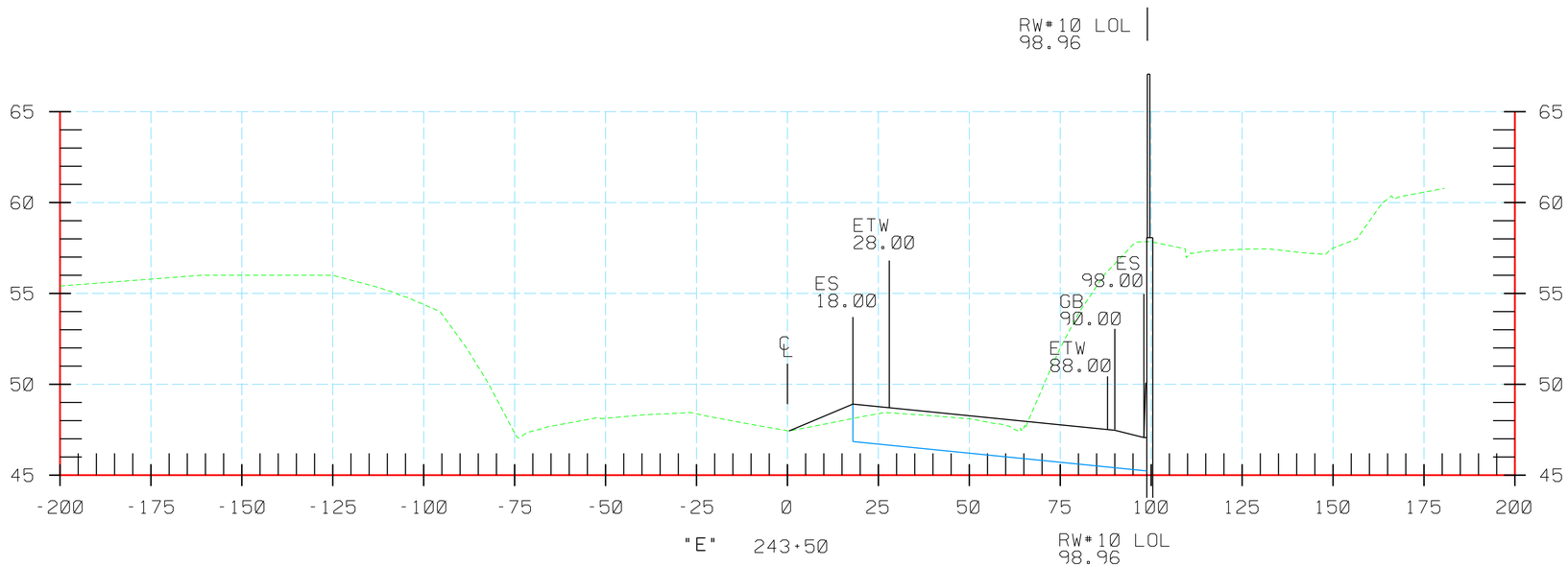

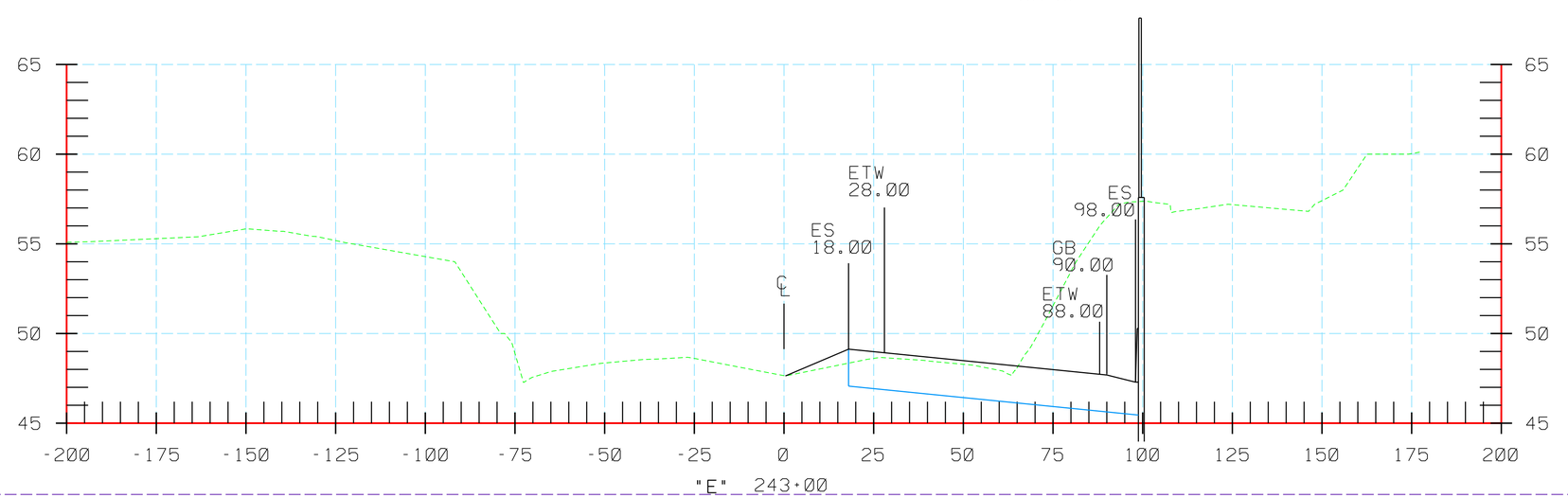

CROSS SECTIONS

SCALE: Horiz 1" = 20'
Vert 1" = 40'

STATE OF CALIFORNIA - DEPARTMENT OF TRANSPORTATION
Caltrans

PROJECT ENGINEER

CALCULATED/DESIGNED BY
CHECKED BY

REVISED BY
DATE REVISED
DATE

LAST REVISION 03-19-12

DIST	COUNTY	ROUTE	POST MILES TOTAL PROJECT	SHEET NO.	TOTAL SHEETS
04	CC	4	27.3/R29.0	65	77

CONTRA COSTA TRANSPORTATION AUTHORITY
2999 OAK ROAD, SUITE 100
WALNUT CREEK, CA 94597

T. Y. LIN INTERNATIONAL
2010 CROW CANYON PLACE, SUITE 350
SAN RAMON, CA 94583

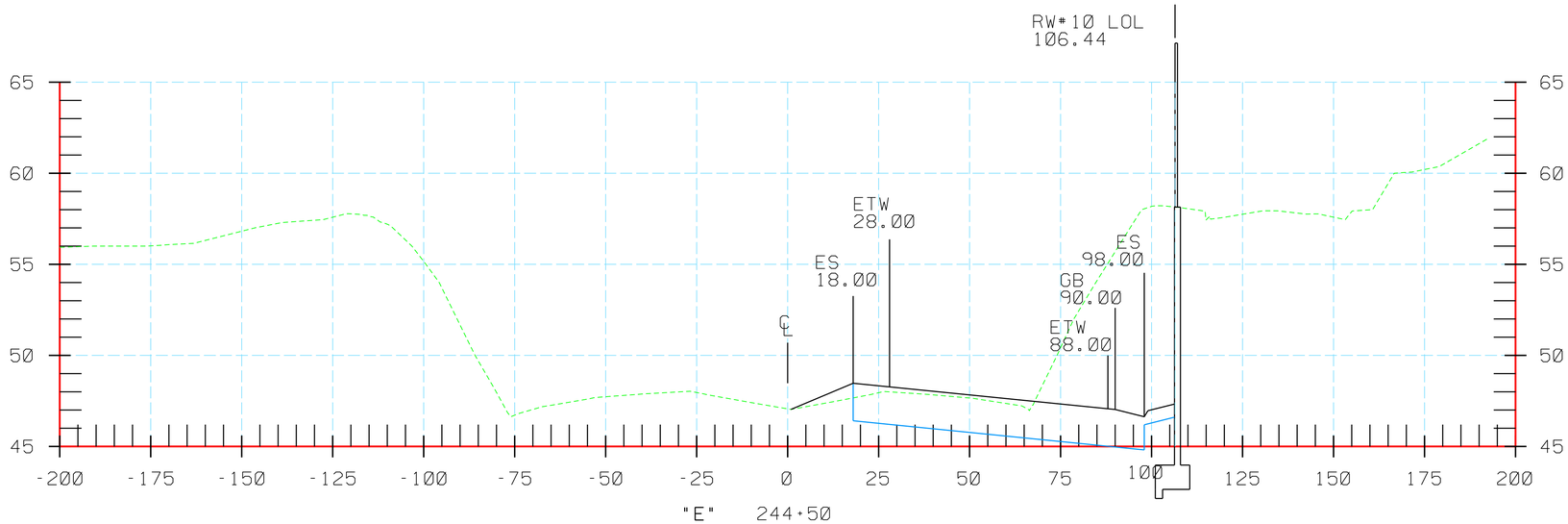

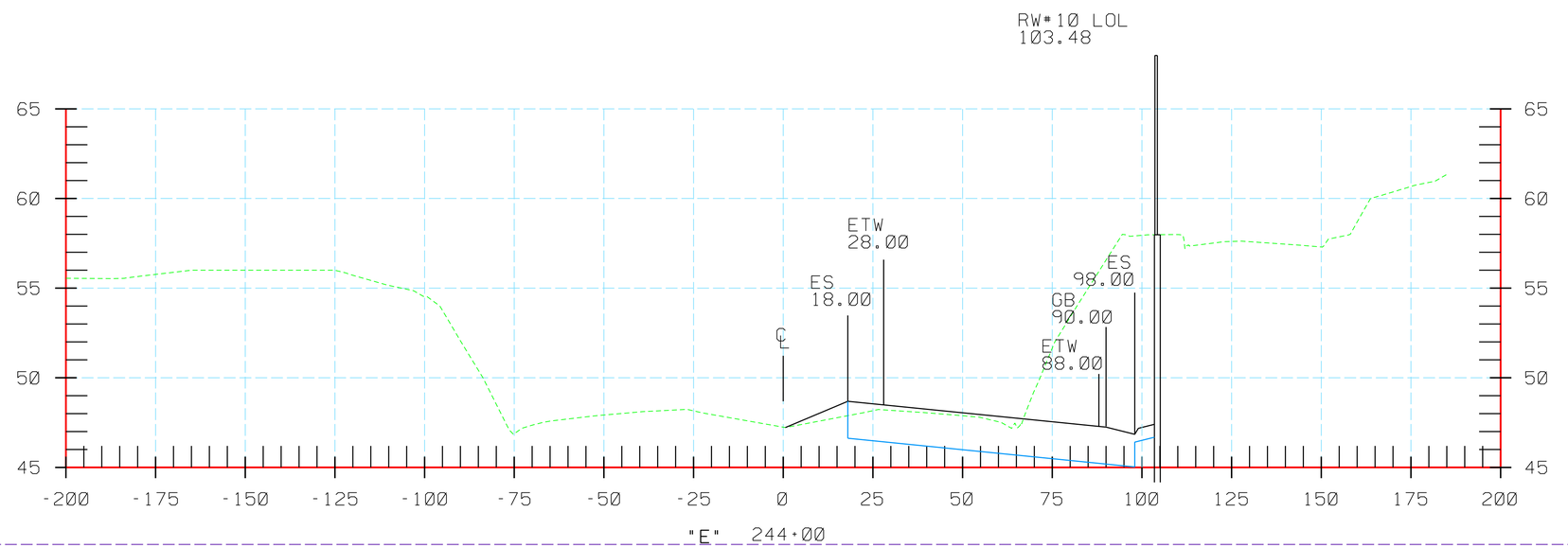

CROSS SECTIONS

SCALE: Horiz 1" = 20'
Vert 1" = 40'

LAST REVISION 03-19-12

STATE OF CALIFORNIA - DEPARTMENT OF TRANSPORTATION
Caltrans

PROJECT ENGINEER

CALCULATED/DESIGNED BY

CHECKED BY

REVISED BY

DATE REVISED

DATE

RELATIVE BORDER SCALE IS IN INCHES 0 1 2 3

USERNAME = $USER
DGN FILE = $REQUEST

UNIT 4275

EA 04-1G9404

...\SR4 cross sections 031912 plots.dgn 3/19/2012 4:18:01 PM

DIST	COUNTY	ROUTE	POST MILES TOTAL PROJECT	SHEET NO.	TOTAL SHEETS
04	CC	4	27.3/R29.0	66	77

CONTRA COSTA TRANSPORTATION AUTHORITY
2999 OAK ROAD, SUITE 100
WALNUT CREEK, CA 94597

T. Y. LIN INTERNATIONAL
2010 CROW CANYON PLACE, SUITE 350
SAN RAMON, CA 94583

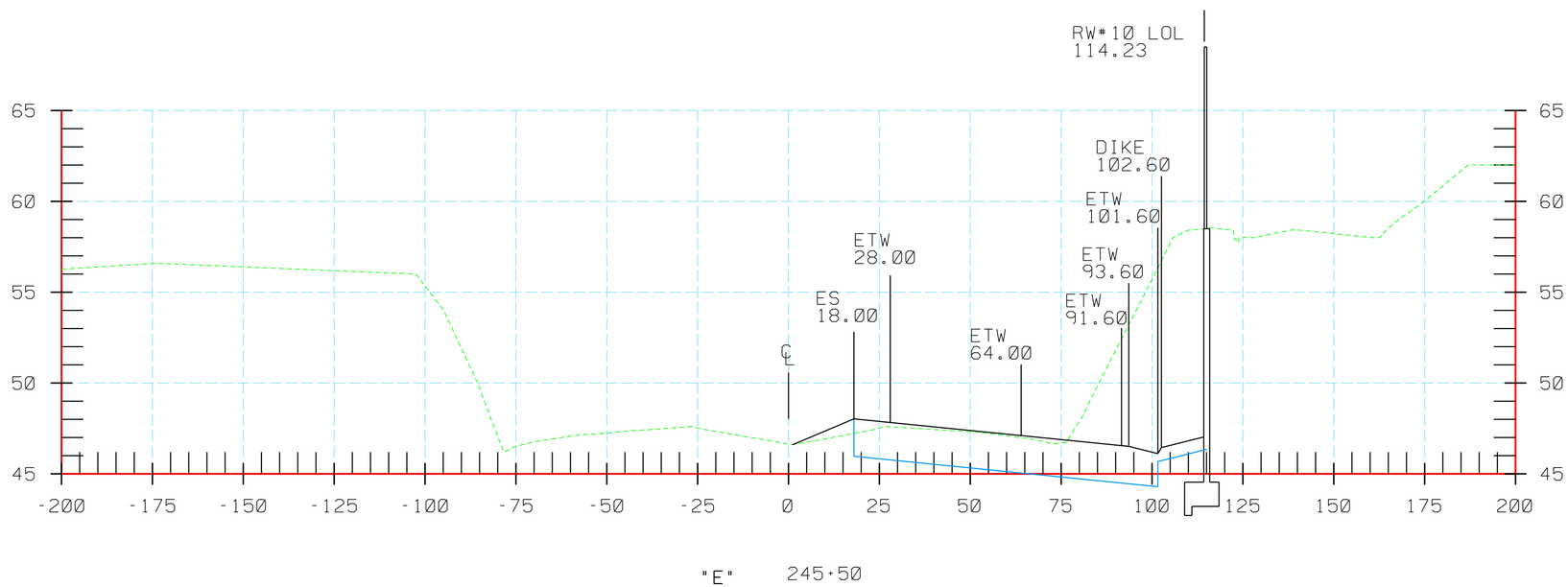

"E" 245+50

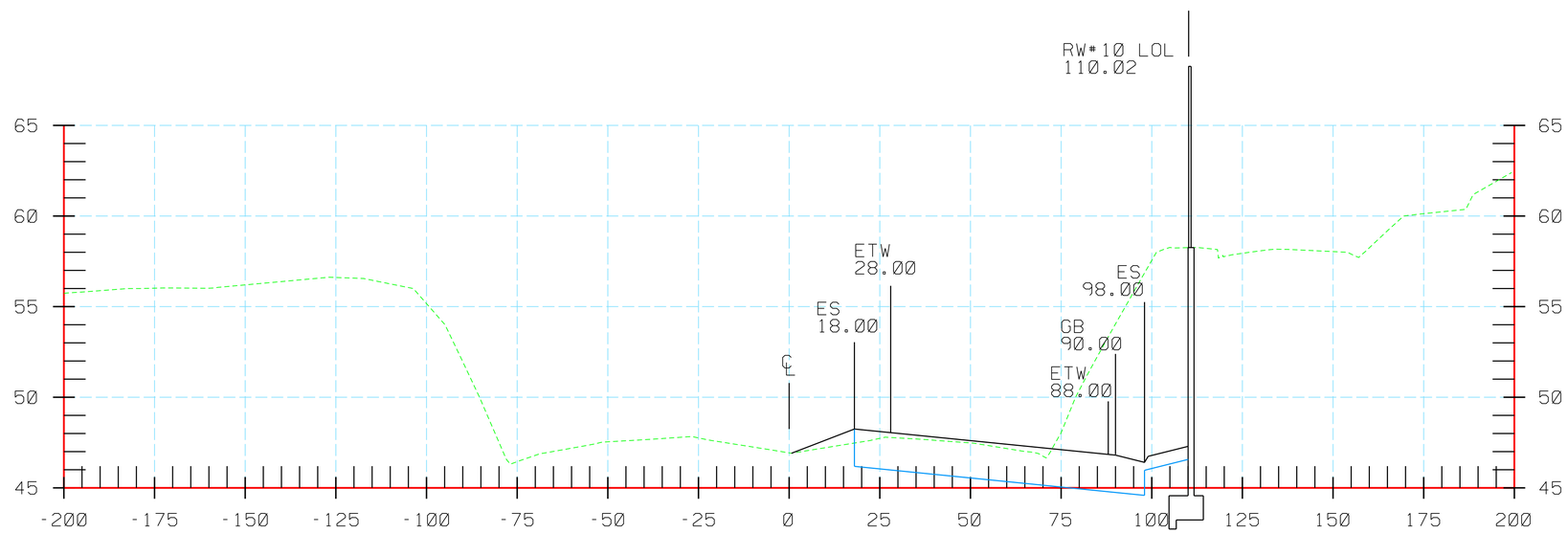

"E" 245+00

CROSS SECTIONS

SCALE: Horiz 1" = 20'
Vert 1" = 40'

STATE OF CALIFORNIA - DEPARTMENT OF TRANSPORTATION
Caltrans

PROJECT ENGINEER

CALCULATED/DESIGNED BY

CHECKED BY

REVISED BY

DATE REVISED

DATE

LAST REVISION 03-19-12

DIST	COUNTY	ROUTE	POST MILES TOTAL PROJECT	SHEET NO.	TOTAL SHEETS
04	CC	4	27.3/R29.0	67	77

CONTRA COSTA TRANSPORTATION AUTHORITY
2999 OAK ROAD, SUITE 100
WALNUT CREEK, CA 94597

T. Y. LIN INTERNATIONAL
2010 CROW CANYON PLACE, SUITE 350
SAN RAMON, CA 94583

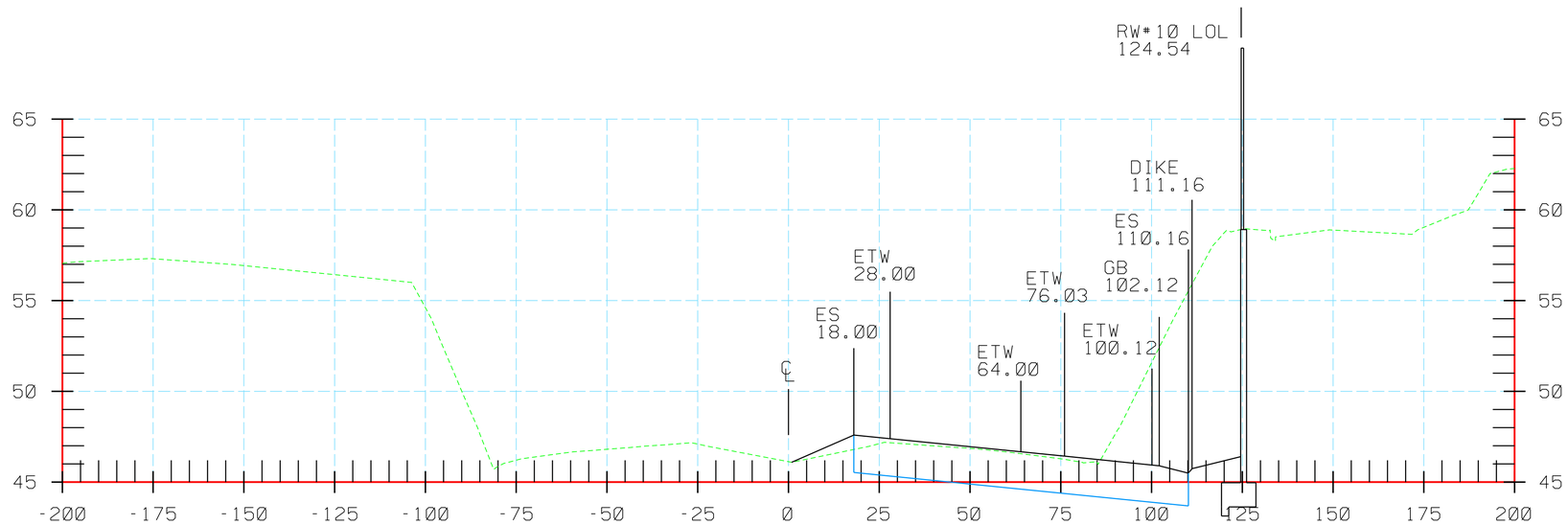

"E" 246+50

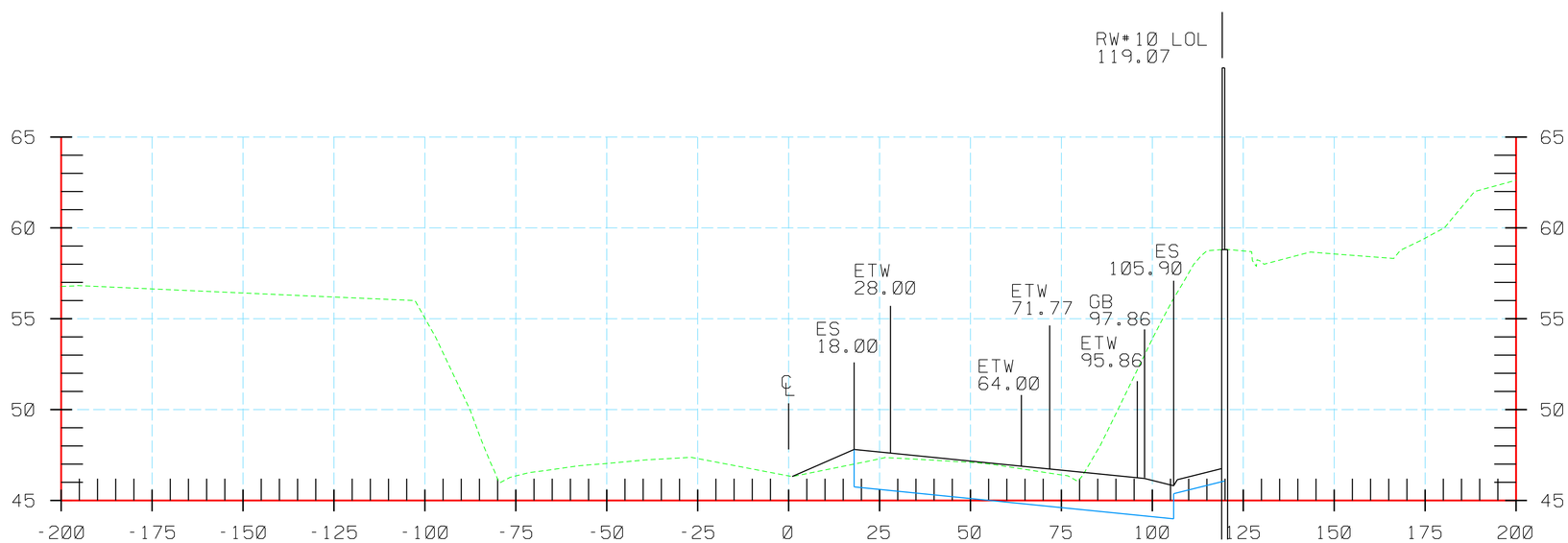

"E" 246+00

CROSS SECTIONS

SCALE: Horiz 1" = 20'
Vert 1" = 40'

DATE	REVISED BY	DATE REVISED

CALCULATED/DESIGNED BY
CHECKED BY
PROJECT ENGINEER

STATE OF CALIFORNIA - DEPARTMENT OF TRANSPORTATION
Caltrans

LAST REVISION 03-19-12

RELATIVE BORDER SCALE IS IN INCHES 0 1 2 3

USERNAME =$USER
DGN FILE =)$REQUEST

UNIT 4275

EA 04-1G9404

...\SR4 cross sections 031912 plots.dgn 3/19/2012 4:18:38 PM

DIST	COUNTY	ROUTE	POST MILES TOTAL PROJECT	SHEET NO.	TOTAL SHEETS
04	CC	4	27.3/R29.0	68	77

CONTRA COSTA TRANSPORTATION AUTHORITY
2999 OAK ROAD, SUITE 100
WALNUT CREEK, CA 94597

T. Y. LIN INTERNATIONAL
2010 CROW CANYON PLACE, SUITE 350
SAN RAMON, CA 94583

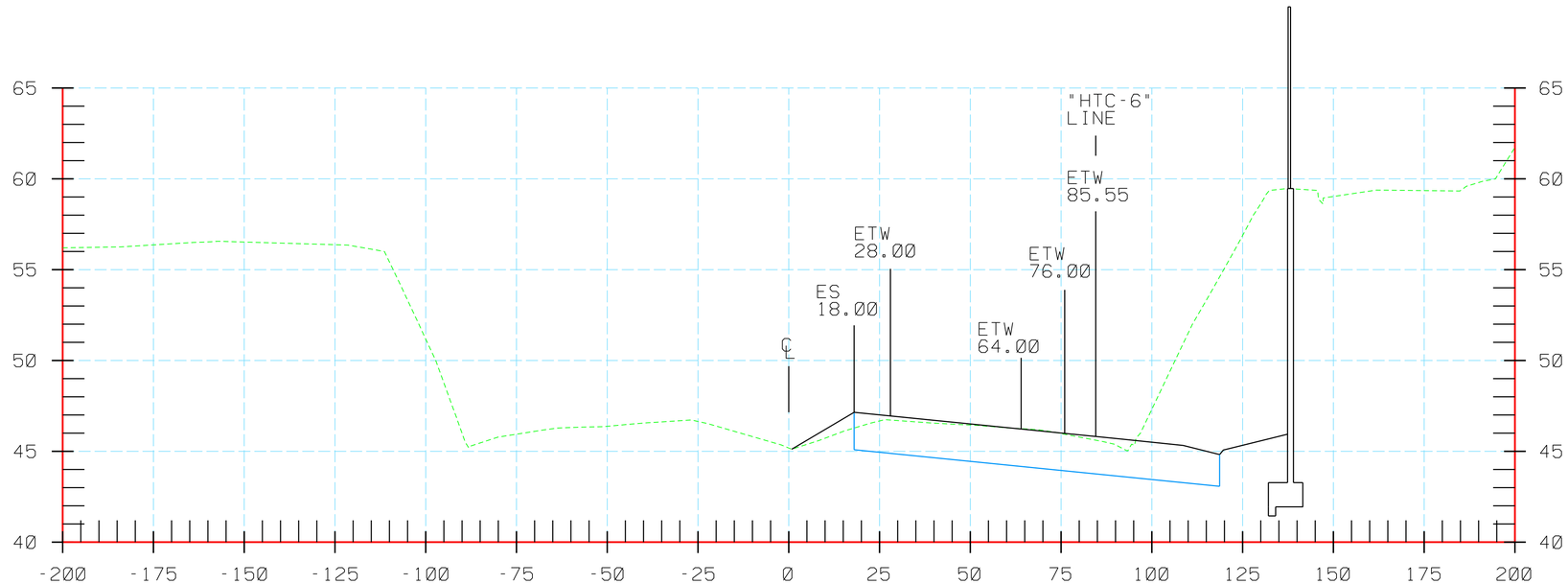

"E" 247+50

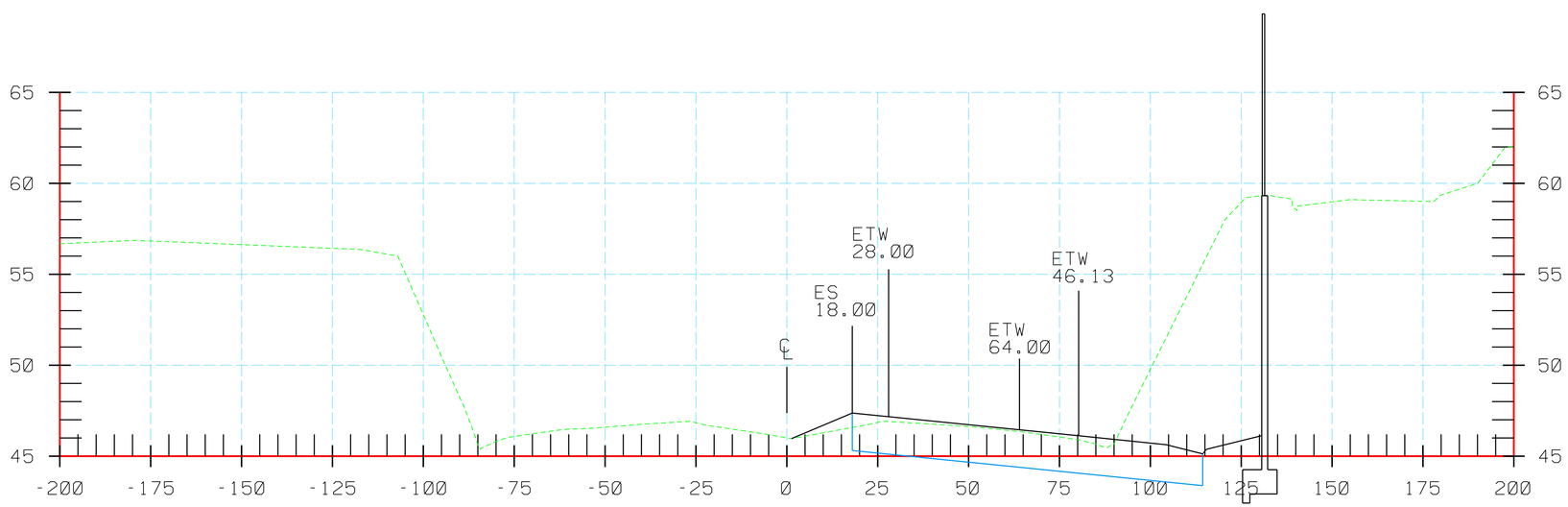

"E" 247+00

CROSS SECTIONS

SCALE: Horiz 1" = 20'
Vert 1" = 40'

LAST REVISION 03-19-12

STATE OF CALIFORNIA - DEPARTMENT OF TRANSPORTATION
Caltrans

PROJECT ENGINEER

CALCULATED/DESIGNED BY

CHECKED BY

DATE REVISED BY

DATE REVISED

RELATIVE BORDER SCALE IS IN INCHES 0 1 2 3

USERNAME = $USER
DGN FILE = $REQUEST

UNIT 4275

EA 04-1G9404

...\SR4 cross sections 031912 plots.dgn 3/19/2012 4:18:53 PM

DIST	COUNTY	ROUTE	POST MILES TOTAL PROJECT	SHEET NO.	TOTAL SHEETS
04	CC	4	27.3/R29.0	69	77

CONTRA COSTA TRANSPORTATION AUTHORITY
2999 OAK ROAD, SUITE 100
WALNUT CREEK, CA 94597

T. Y. LIN INTERNATIONAL
2010 CROW CANYON PLACE, SUITE 350
SAN RAMON, CA 94583

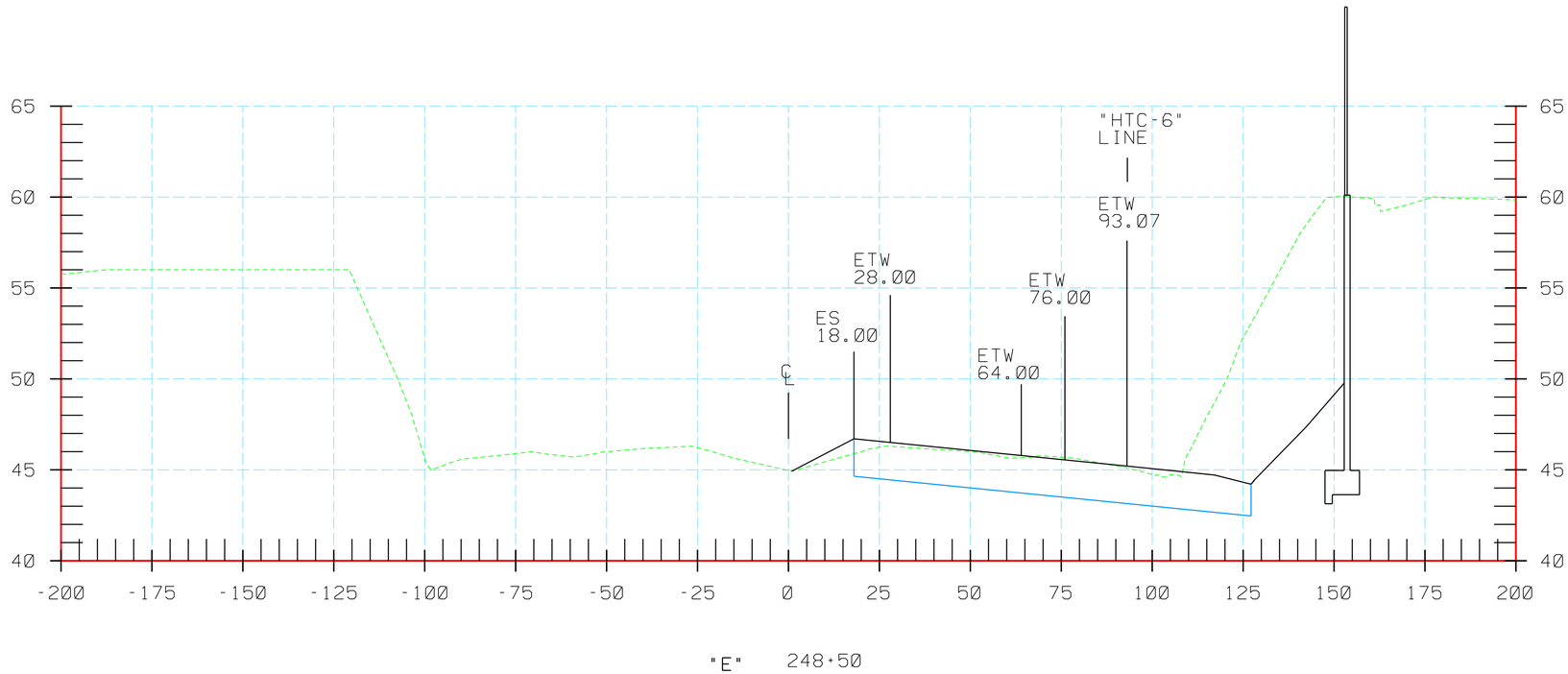

"E" 248+50

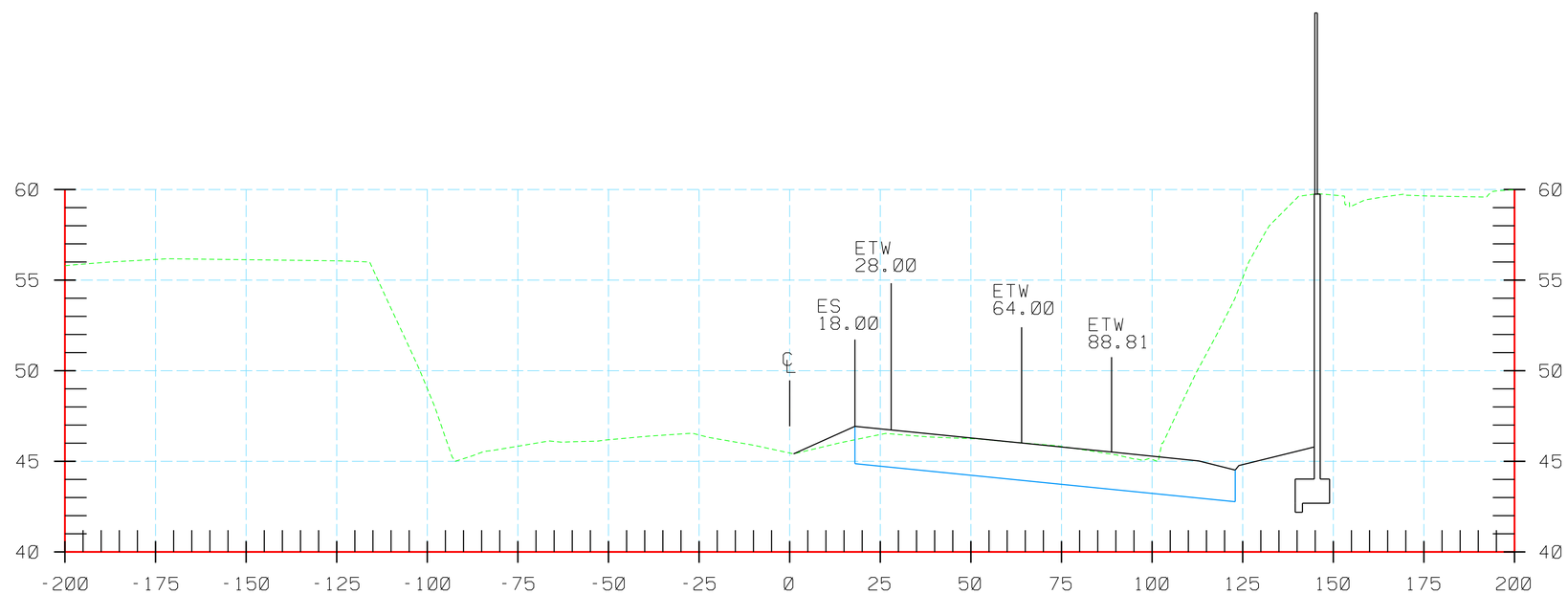

"E" 248+00

CROSS SECTIONS

SCALE: Horiz 1" = 20'
Vert 1" = 40'

STATE OF CALIFORNIA - DEPARTMENT OF TRANSPORTATION
Caltrans

PROJECT ENGINEER

CALCULATED/DESIGNED BY

CHECKED BY

REVISED BY

DATE REVISED

DATE

LAST REVISION 03-19-12

...\SR4 cross sections 031912 plots.dgn 3/19/2012 4:19:06 PM

RELATIVE BORDER SCALE IS IN INCHES 0 1 2 3

USERNAME =$USER
DGN FILE =)$REQUEST

UNIT 4275

EA 04-1G9404

DIST	COUNTY	ROUTE	POST MILES TOTAL PROJECT	SHEET NO.	TOTAL SHEETS
04	CC	4	27.3/R29.0	70	77

CONTRA COSTA TRANSPORTATION AUTHORITY
2999 OAK ROAD, SUITE 100
WALNUT CREEK, CA 94597

T. Y. LIN INTERNATIONAL
2010 CROW CANYON PLACE, SUITE 350
SAN RAMON, CA 94583

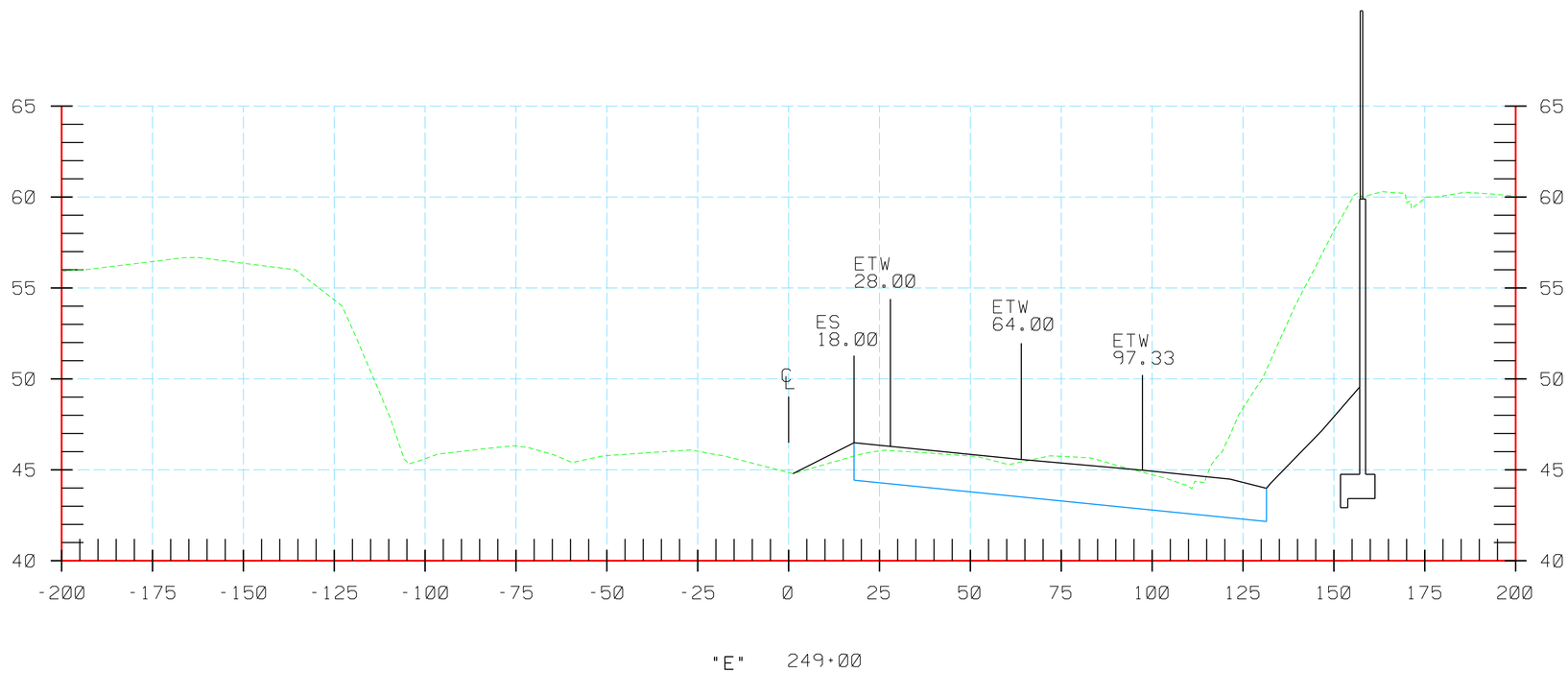

"E" 249+00

CROSS SECTIONS

SCALE: Horiz 1" = 20'
Vert 1" = 40'

DATE	REVISED BY
	DATE REVISED

CALCULATED/DESIGNED BY
CHECKED BY

PROJECT ENGINEER

STATE OF CALIFORNIA - DEPARTMENT OF TRANSPORTATION

Caltrans

LAST REVISION 03-19-12

DIST	COUNTY	ROUTE	POST MILES TOTAL PROJECT	SHEET NO.	TOTAL SHEETS
04	CC	4	27.3/R29.0	71	77

CONTRA COSTA TRANSPORTATION AUTHORITY
2999 OAK ROAD, SUITE 100
WALNUT CREEK, CA 94597

T. Y. LIN INTERNATIONAL
2010 CROW CANYON PLACE, SUITE 350
SAN RAMON, CA 94583

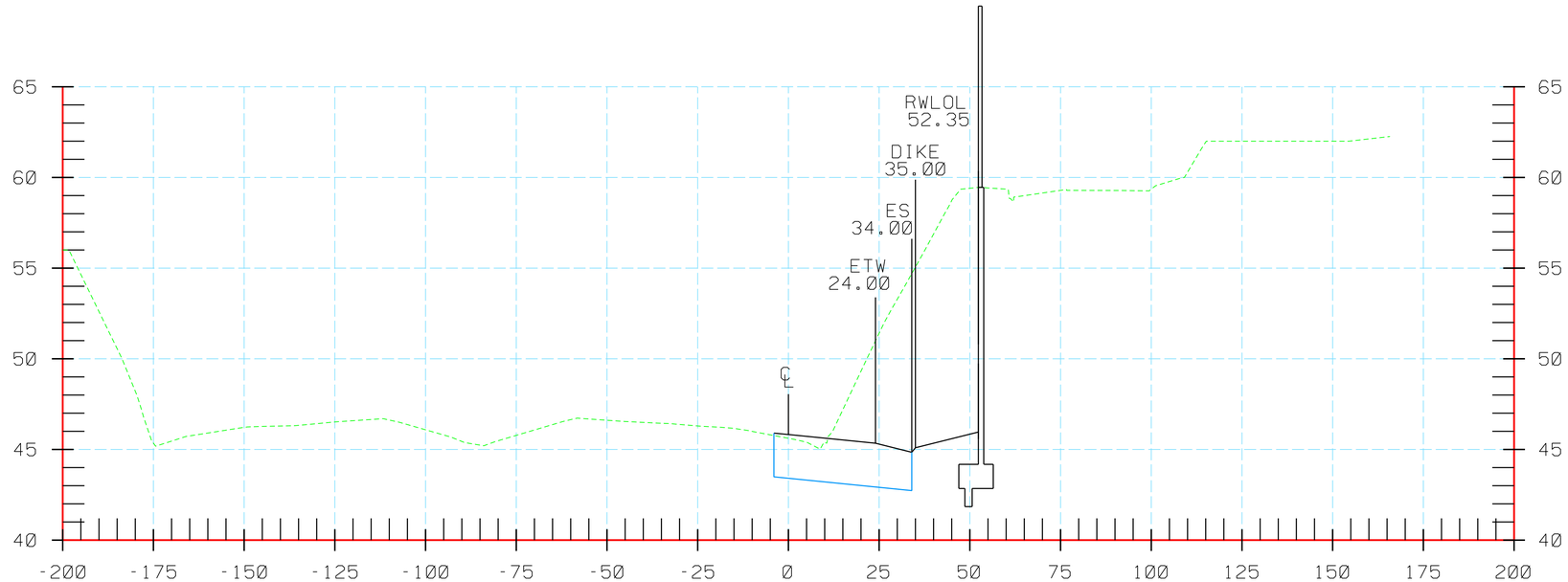

"HCT-6" 347+50

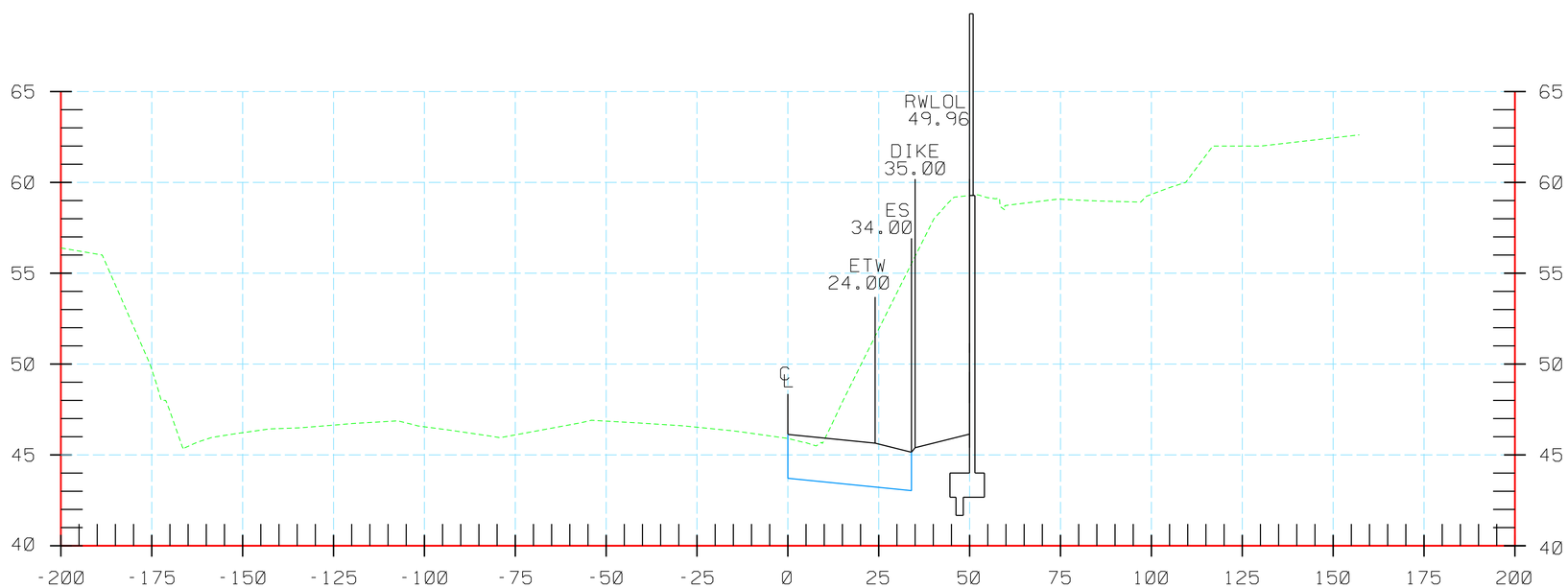

"HCT-6" 347+00

CROSS SECTIONS

SCALE: Horiz 1" = 20'
Vert 1" = 40'

STATE OF CALIFORNIA - DEPARTMENT OF TRANSPORTATION
Caltrans

PROJECT ENGINEER

CALCULATED/DESIGNED BY

CHECKED BY

REVISED BY

DATE REVISED

DATE

LAST REVISION 03-19-12

RELATIVE BORDER SCALE IS IN INCHES 0 1 2 3

USERNAME =$USER
DGN FILE =)$REQUEST

UNIT 4275

EA 04-1G9404

...\SR4 cross sections 031912 plots.dgn 3/19/2012 4:19:48 PM

DIST	COUNTY	ROUTE	POST MILES TOTAL PROJECT	SHEET NO.	TOTAL SHEETS
04	CC	4	27.3/R29.0	72	77

CONTRA COSTA TRANSPORTATION AUTHORITY
2999 OAK ROAD, SUITE 100
WALNUT CREEK, CA 94597

T. Y. LIN INTERNATIONAL
2010 CROW CANYON PLACE, SUITE 350
SAN RAMON, CA 94583

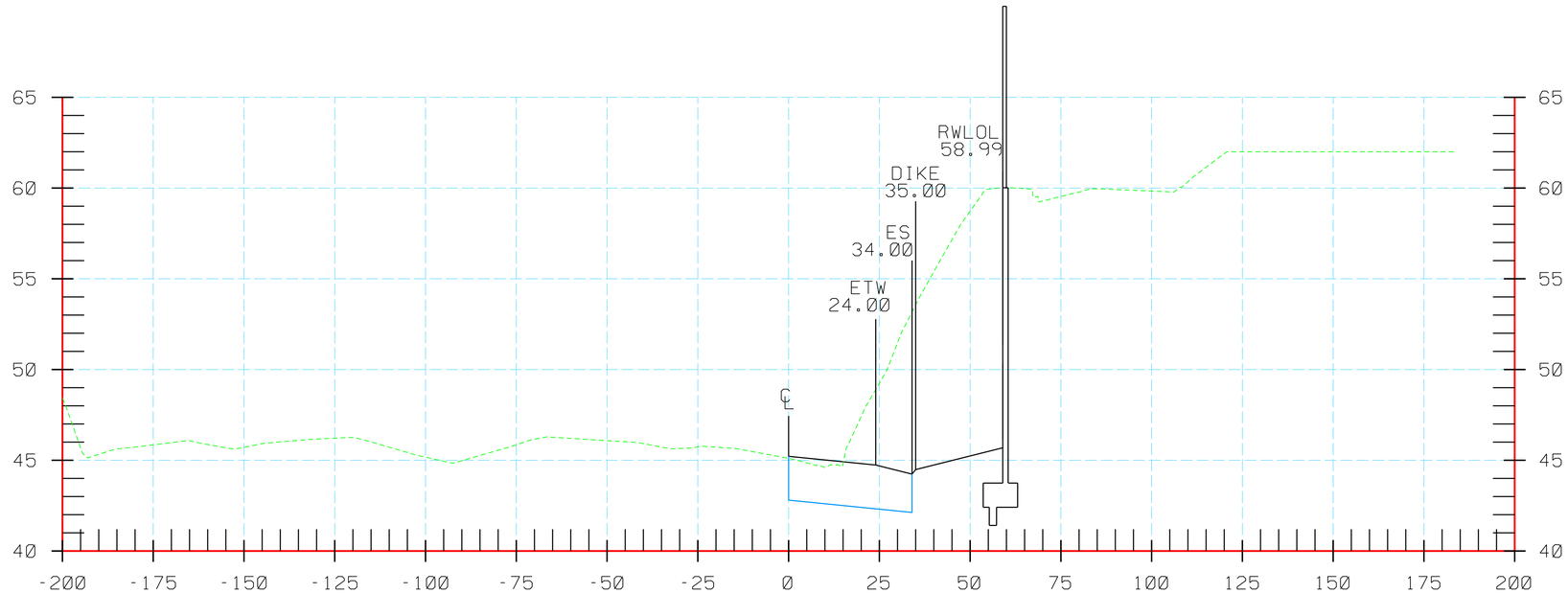

"HCT-6" 348+50

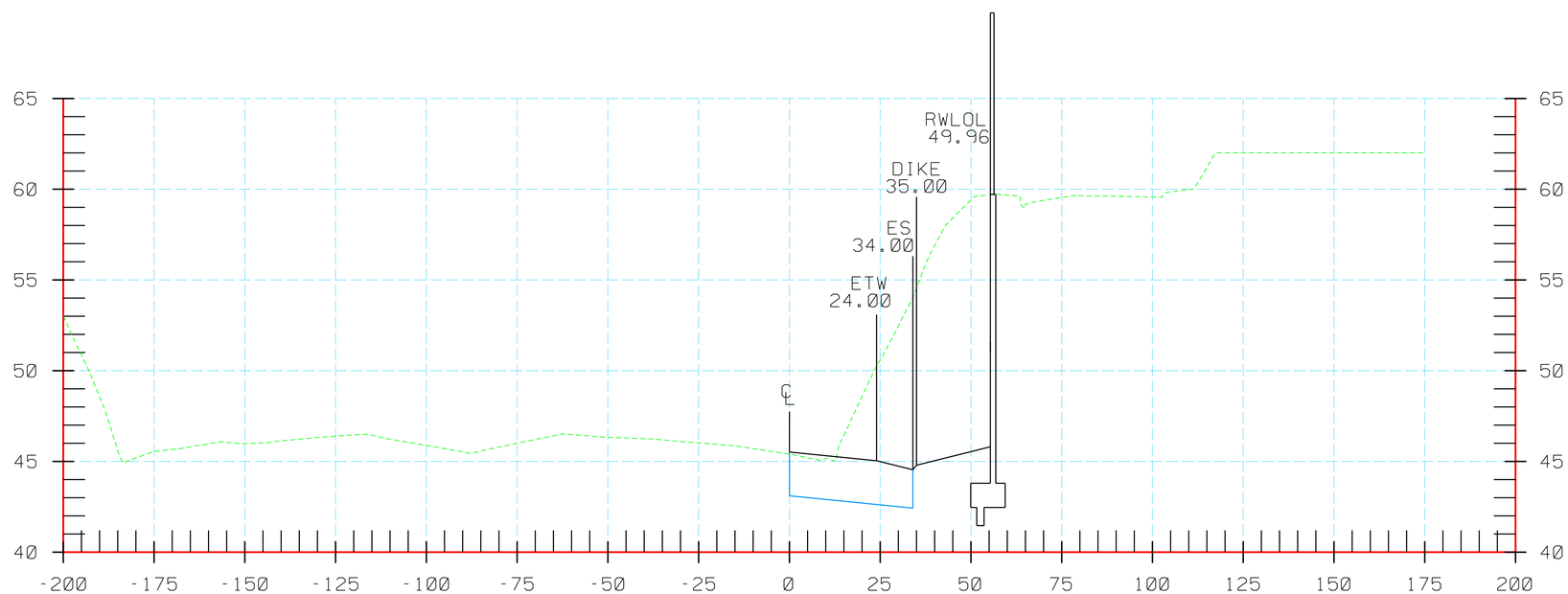

"HCT-6" 348+00

CROSS SECTIONS

SCALE: Horiz 1" = 20'
Vert 1" = 40'

STATE OF CALIFORNIA - DEPARTMENT OF TRANSPORTATION
Caltrans

PROJECT ENGINEER

CALCULATED/DESIGNED BY

CHECKED BY

REVISED BY

DATE REVISED

DATE

LAST REVISION 03-19-12

RELATIVE BORDER SCALE IS IN INCHES 0 1 2 3

USERNAME =$USER
DGN FILE =)$REQUEST

UNIT 4275

EA 04-1G9404

...\SR4 cross sections 031912 plots.dgn 3/19/2012 4:20:58 PM

DIST	COUNTY	ROUTE	POST MILES TOTAL PROJECT	SHEET NO.	TOTAL SHEETS
04	CC	4	27.3/R29.0	73	77

CONTRA COSTA TRANSPORTATION AUTHORITY
2999 OAK ROAD, SUITE 100
WALNUT CREEK, CA 94597

T. Y. LIN INTERNATIONAL
2010 CROW CANYON PLACE, SUITE 350
SAN RAMON, CA 94583

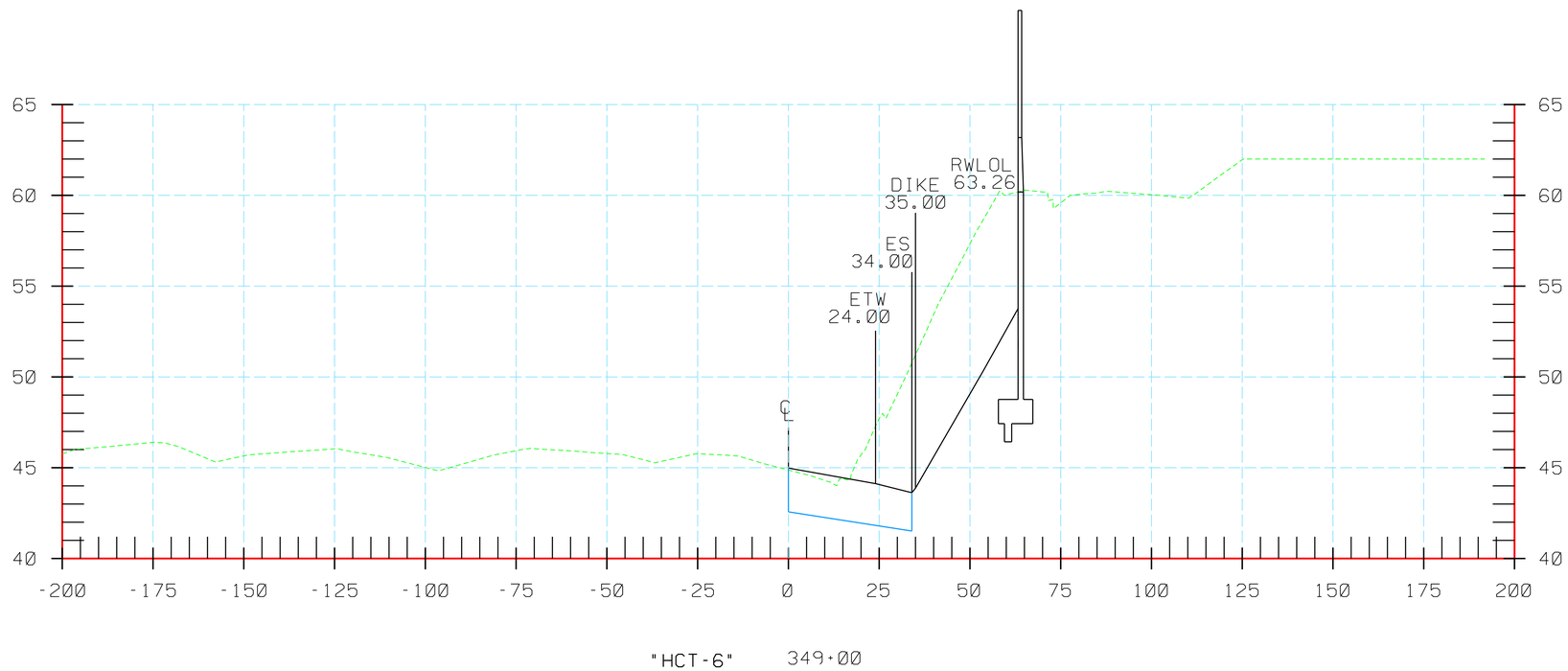

"HCT-6" 349+00

CROSS SECTIONS

SCALE: Horiz 1" = 20'
Vert 1" = 40'

DATE	REVISED BY
	DATE REVISED

CALCULATED/DESIGNED BY
CHECKED BY

PROJECT ENGINEER

STATE OF CALIFORNIA - DEPARTMENT OF TRANSPORTATION

Caltrans

LAST REVISION 03-19-12

DIST	COUNTY	ROUTE	POST MILES TOTAL PROJECT	SHEET NO.	TOTAL SHEETS
04	CC	4	27.3/R29.0	74	77

CONTRA COSTA TRANSPORTATION AUTHORITY
2999 OAK ROAD, SUITE 100
WALNUT CREEK, CA 94597

T. Y. LIN INTERNATIONAL
2010 CROW CANYON PLACE, SUITE 350
SAN RAMON, CA 94583

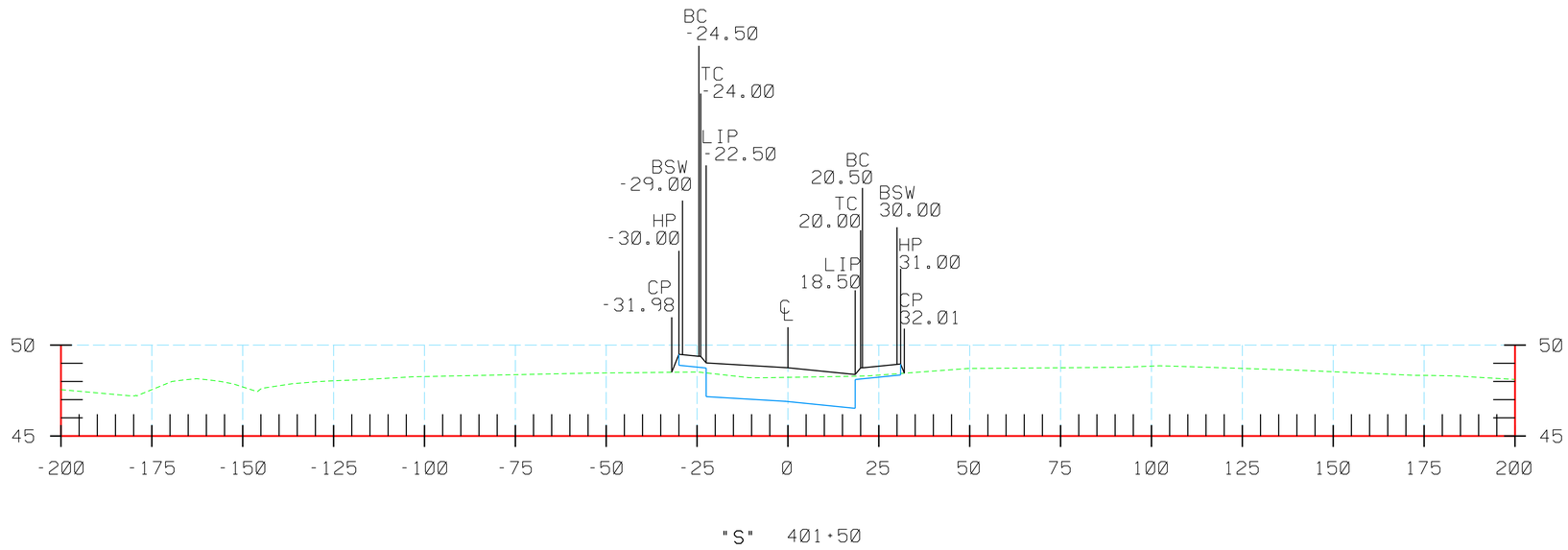

"S" 401+50

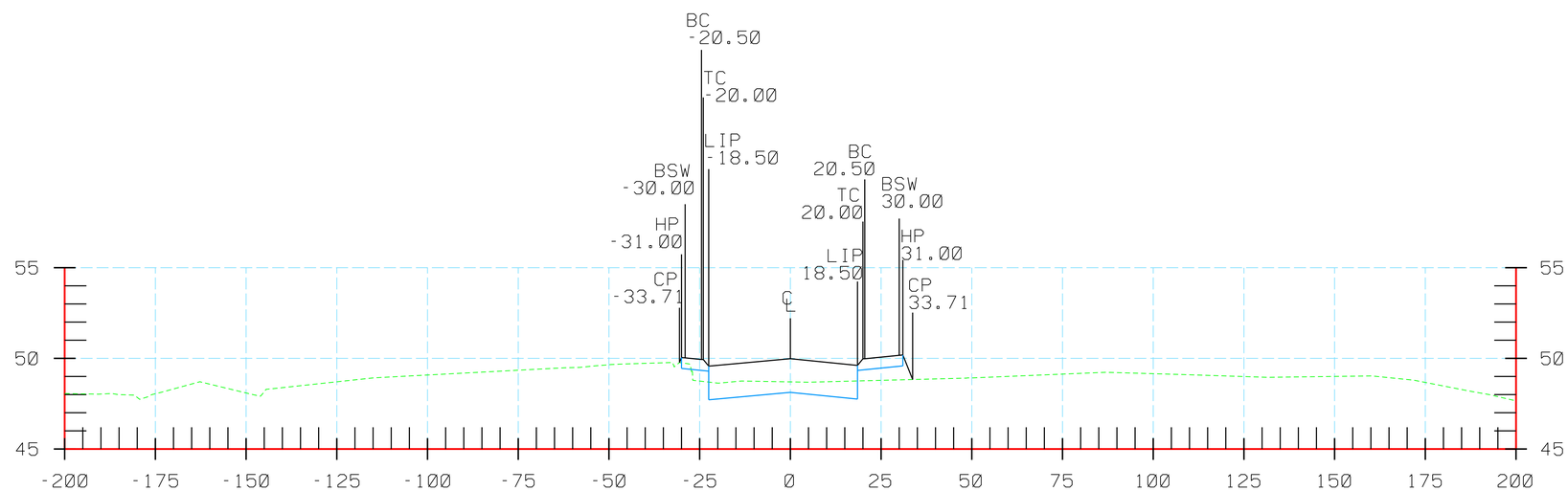

"S" 401+00

CROSS SECTIONS

SCALE: Horiz 1" = 20'
Vert 1" = 40'

DATE	REVISED BY	DATE REVISED

CALCULATED/DESIGNED BY
CHECKED BY

PROJECT ENGINEER

STATE OF CALIFORNIA - DEPARTMENT OF TRANSPORTATION

Caltrans

LAST REVISION 03-19-12

RELATIVE BORDER SCALE IS IN INCHES 0 1 2 3

USERNAME =$USER
DGN FILE =)$REQUEST

UNIT 4275

EA 04-1G9404

...\SR4 cross sections 031912 plots.dgn 3/19/2012 4:21:31 PM

DIST	COUNTY	ROUTE	POST MILES TOTAL PROJECT	SHEET NO.	TOTAL SHEETS
04	CC	4	27.3/R29.0	75	77

CONTRA COSTA TRANSPORTATION AUTHORITY
2999 OAK ROAD, SUITE 100
WALNUT CREEK, CA 94597

T. Y. LIN INTERNATIONAL
2010 CROW CANYON PLACE, SUITE 350
SAN RAMON, CA 94583

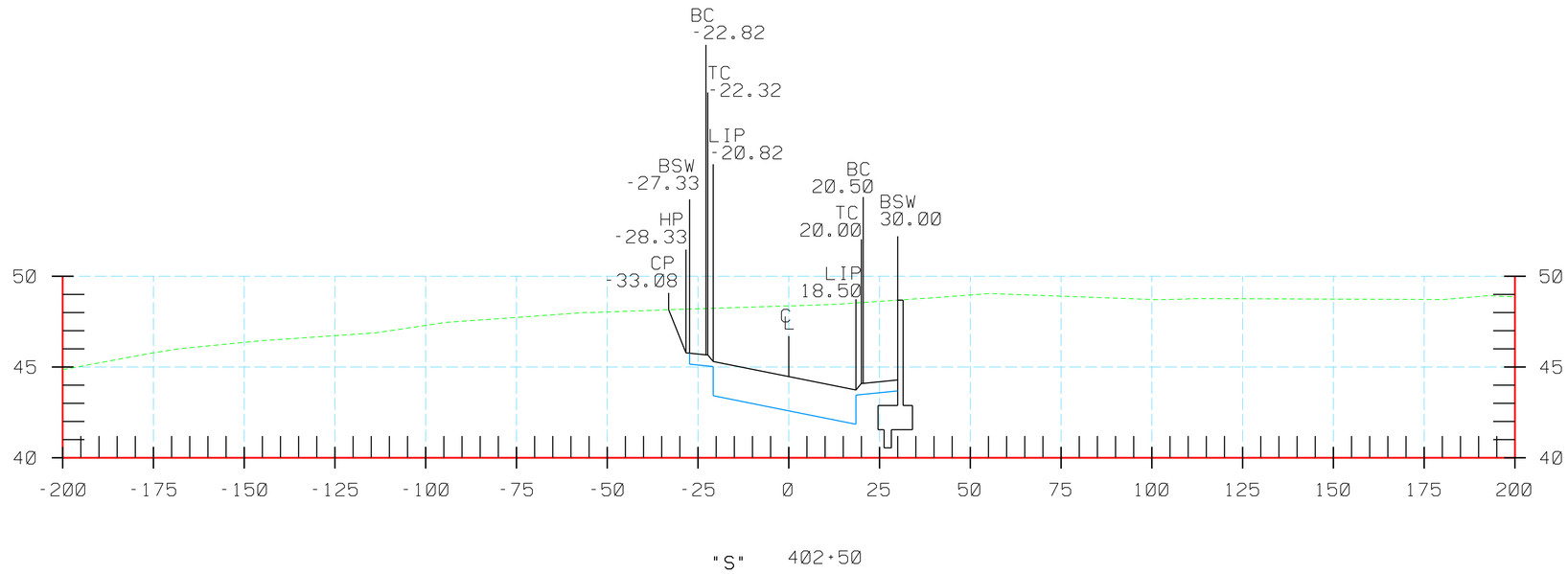

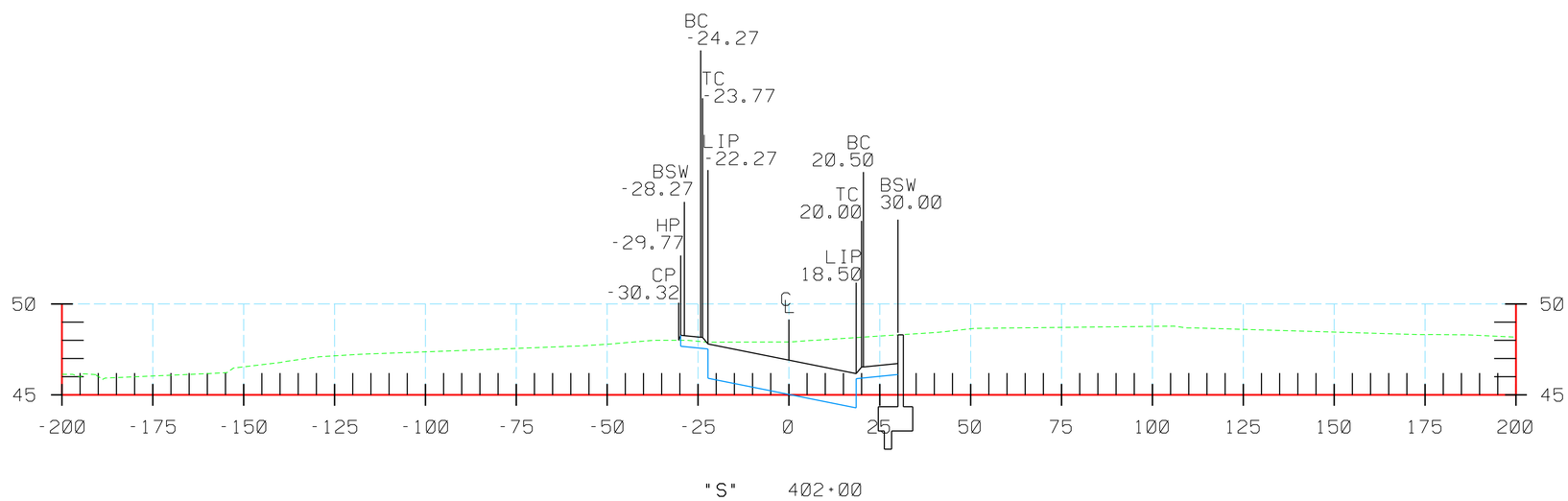

CROSS SECTIONS

SCALE: Horiz 1" = 20'
Vert 1" = 40'

STATE OF CALIFORNIA - DEPARTMENT OF TRANSPORTATION
Caltrans

PROJECT ENGINEER
CALCULATED/DESIGNED BY
CHECKED BY
REVISED BY
DATE REVISED
DATE

LAST REVISION 03-19-12

DIST	COUNTY	ROUTE	POST MILES TOTAL PROJECT	SHEET NO.	TOTAL SHEETS
04	CC	4	27.3/R29.0	76	77

CONTRA COSTA TRANSPORTATION AUTHORITY
2999 OAK ROAD, SUITE 100
WALNUT CREEK, CA 94597

T. Y. LIN INTERNATIONAL
2010 CROW CANYON PLACE, SUITE 350
SAN RAMON, CA 94583

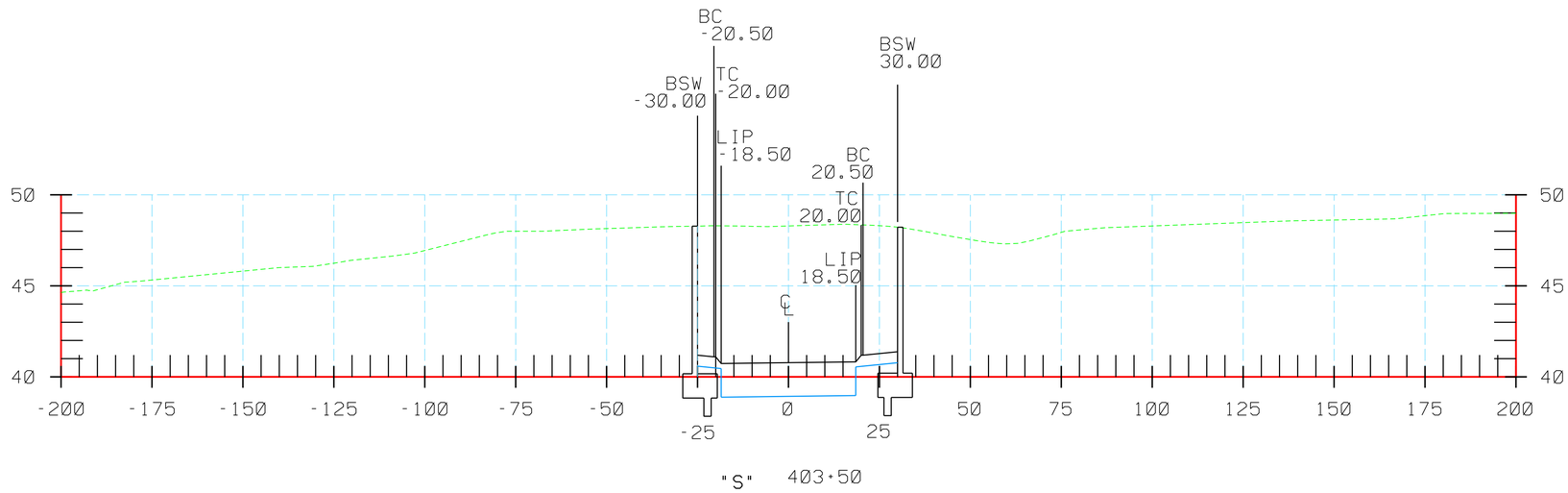

"S" 403+50

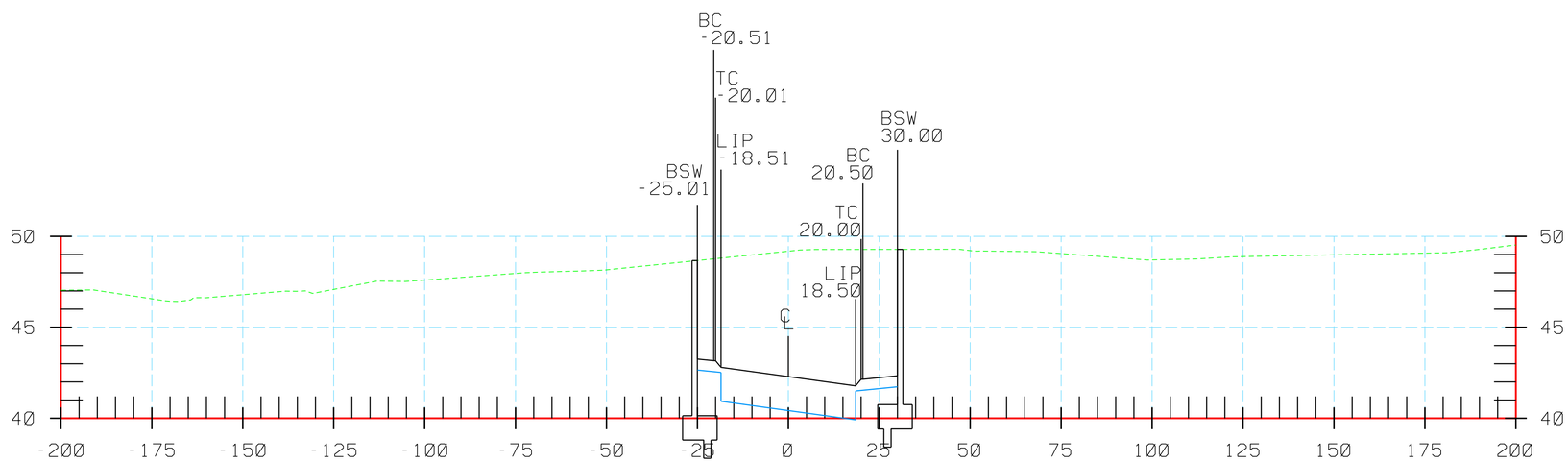

"S" 403+00

CROSS SECTIONS

SCALE: Horiz 1" = 20'
Vert 1" = 40'

DATE	REVISED BY	DATE REVISED

CALCULATED/DESIGNED BY
CHECKED BY

PROJECT ENGINEER

STATE OF CALIFORNIA - DEPARTMENT OF TRANSPORTATION

Caltrans

LAST REVISION 03-19-12

DIST	COUNTY	ROUTE	POST MILES TOTAL PROJECT	SHEET NO.	TOTAL SHEETS
04	CC	4	27.3/R29.0	77	77

CONTRA COSTA TRANSPORTATION AUTHORITY
2999 OAK ROAD, SUITE 100
WALNUT CREEK, CA 94597

T. Y. LIN INTERNATIONAL
2010 CROW CANYON PLACE, SUITE 350
SAN RAMON, CA 94583

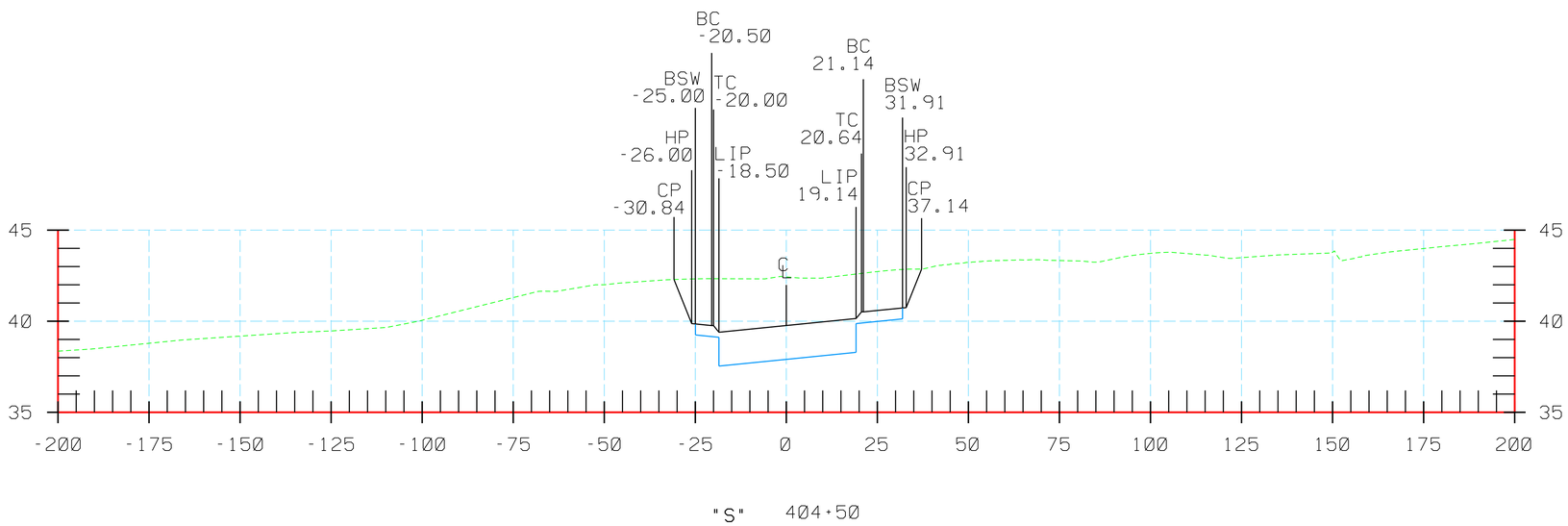

"S" 404+50

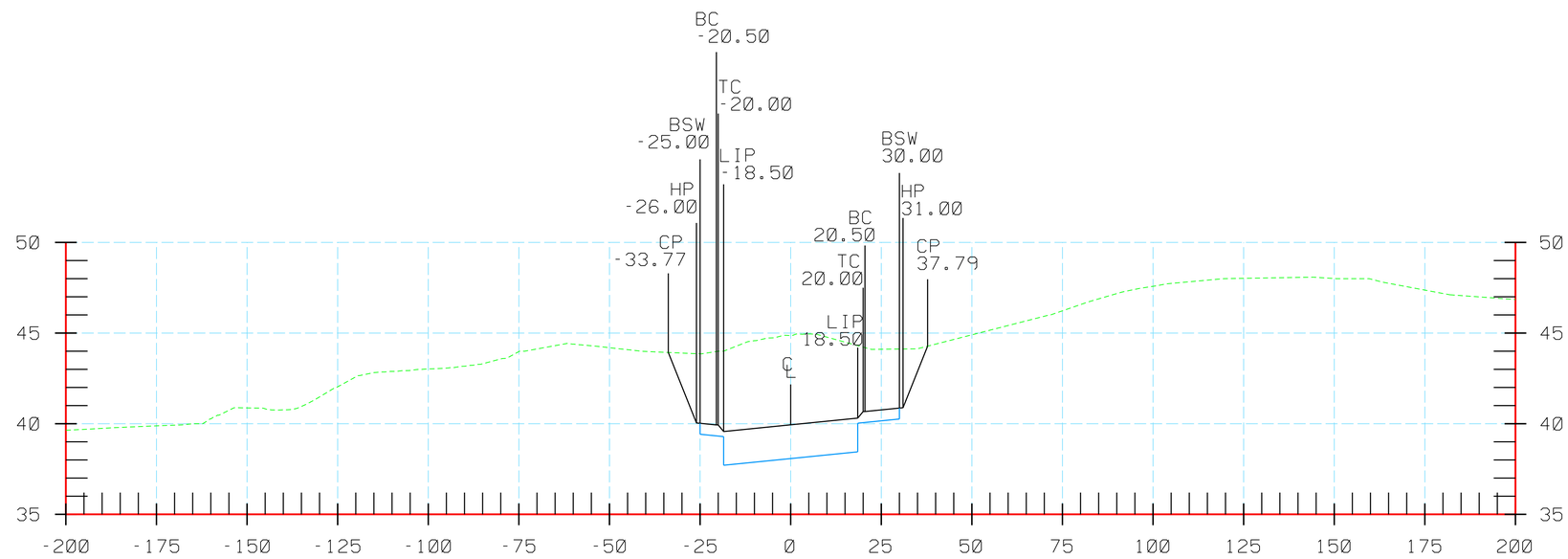

"S" 404+00

CROSS SECTIONS

SCALE: Horiz 1" = 20'
Vert 1" = 40'

LAST REVISION 03-19-12

DATE	REVISED BY	DATE REVISED

CALCULATED/DESIGNED BY
CHECKED BY

PROJECT ENGINEER

STATE OF CALIFORNIA - DEPARTMENT OF TRANSPORTATION
Caltrans