Dist	COUNTY	ROUTE	KILOMETER POST TOTAL PROJECT	SHEET No.	TOTAL SHEETS
04	Ala	84,580	46.4/47.2 21.0/24.0		

REGISTERED CIVIL ENGINEER DATE

PLANS APPROVAL DATE

REGISTERED PROFESSIONAL ENGINEER
JIMMY W. SIMS
No. 35458
Exp. 09/30/09
CIVIL
STATE OF CALIFORNIA

THE STATE OF CALIFORNIA OR ITS OFFICERS OR AGENTS SHALL NOT BE RESPONSIBLE FOR THE ACCURACY OR COMPLETENESS OF ELECTRONIC COPIES OF THIS PLAN SHEET.

CITY OF LIVERMORE
1052 SOUTH LIVERMORE AVENUE
LIVERMORE, CA 94550

MARK THOMAS & COMPANY, INC.
5000 HOPYARD RD, SUITE 315
PLEASANTON, CA 94588

2+40
C LINE

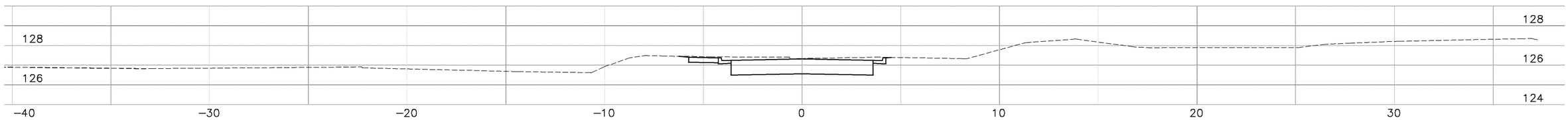

2+20
C LINE

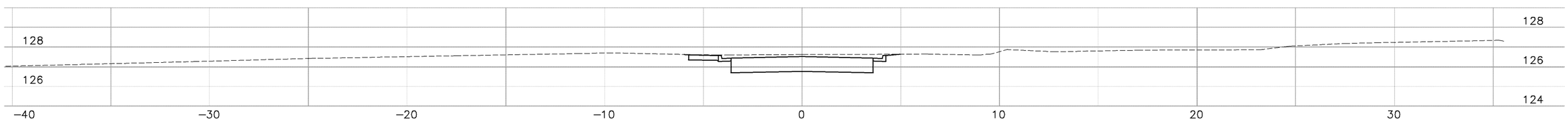

2+00
C LINE

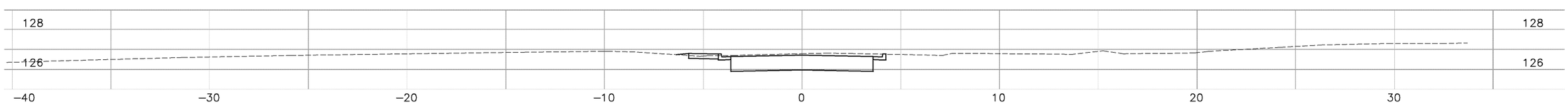

1+80
C LINE

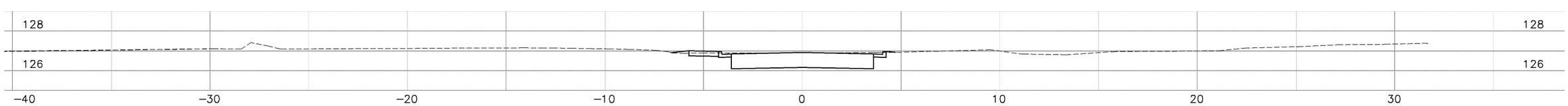

REVISED BY	DATE REVISED

CALCULATED-DESIGNED BY: MARCUS NG
CHECKED BY: BRAD LEVEEN
CONSULTANT FUNCTIONAL SUPERVISOR: NESTOR P. PEREZ

STATE OF CALIFORNIA - DEPARTMENT OF TRANSPORTATION
Caltrans

LAST REVISION 00-00-00
DATE PLOTTED => $DATE
TIME PLOTTED => $TIME

Dist	COUNTY	ROUTE	KILOMETER POST TOTAL PROJECT	SHEET No.	TOTAL SHEETS
04	Ala	84,580	46.4/47.2 21.0/24.0		

REGISTERED CIVIL ENGINEER DATE

PLANS APPROVAL DATE

REGISTERED PROFESSIONAL ENGINEER
JIMMY W. SIMS
No. 35458
Exp. 09/30/09
CIVIL
STATE OF CALIFORNIA

THE STATE OF CALIFORNIA OR ITS OFFICERS OR AGENTS SHALL NOT BE RESPONSIBLE FOR THE ACCURACY OR COMPLETENESS OF ELECTRONIC COPIES OF THIS PLAN SHEET.

CITY OF LIVERMORE
1052 SOUTH LIVERMORE AVENUE
LIVERMORE, CA 94550

MARK THOMAS & COMPANY, INC.
5000 HOPYARD RD, SUITE 315
PLEASANTON, CA 94588

3+20
C LINE

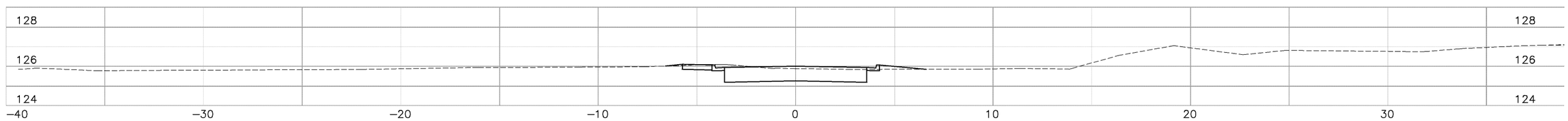

3+00
C LINE

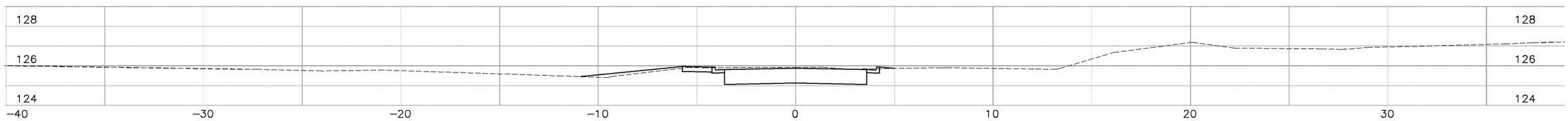

2+80
C LINE

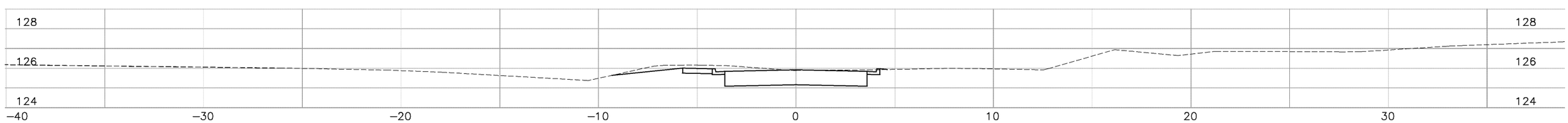

2+60
C LINE

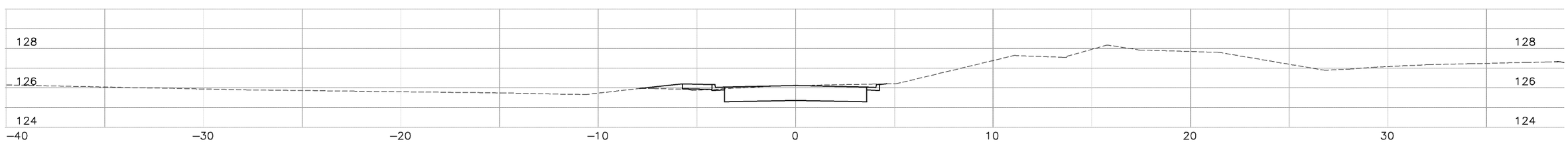

REVISED BY | DATE REVISED

MARCUS NG | BRAD LEVEEN

CALCULATED-DESIGNED BY | CHECKED BY

CONSULTANT FUNCTIONAL SUPERVISOR

NESTOR P. PEREZ

STATE OF CALIFORNIA - DEPARTMENT OF TRANSPORTATION

Caltrans

LAST REVISION 00-00-00 | DATE PLOTTED => $DATE | TIME PLOTTED => $TIME

Dist	COUNTY	ROUTE	KILOMETER POST TOTAL PROJECT	SHEET No.	TOTAL SHEETS
04	Ala	84,580	46.4/47.2 21.0/24.0		

REGISTERED CIVIL ENGINEER DATE

PLANS APPROVAL DATE

REGISTERED PROFESSIONAL ENGINEER
JIMMY W. SIMS
No. 35458
Exp. 09/30/09
CIVIL
STATE OF CALIFORNIA

THE STATE OF CALIFORNIA OR ITS OFFICERS OR AGENTS SHALL NOT BE RESPONSIBLE FOR THE ACCURACY OR COMPLETENESS OF ELECTRONIC COPIES OF THIS PLAN SHEET.

CITY OF LIVERMORE
1052 SOUTH LIVERMORE AVENUE
LIVERMORE, CA 94550

MARK THOMAS & COMPANY, INC.
5000 HOPYARD RD, SUITE 315
PLEASANTON, CA 94588

4+00
C LINE

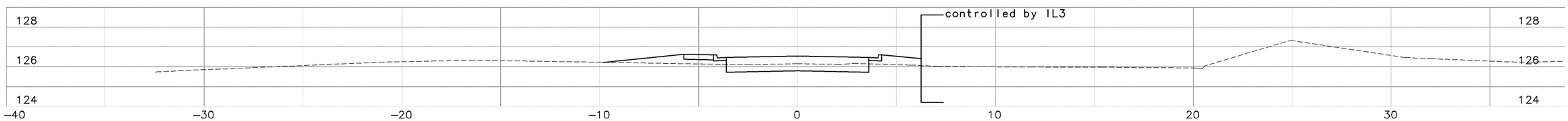

3+80
C LINE

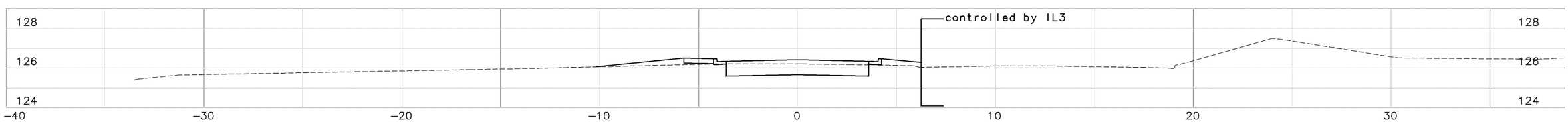

3+60
C LINE

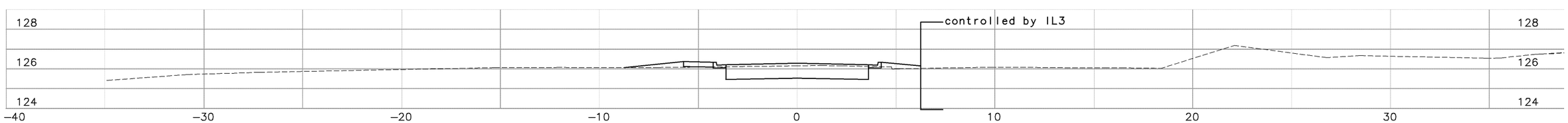

3+40
C LINE

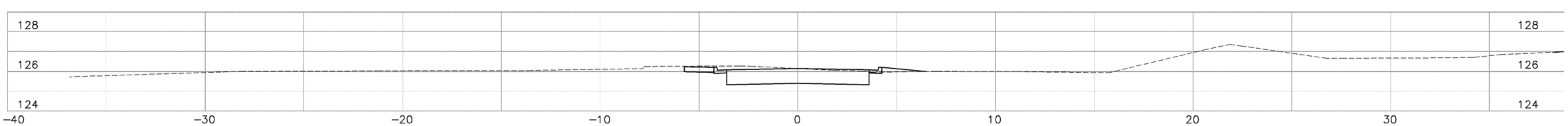

REVISED BY | DATE REVISED

MARCUS NG | BRAD LEVEEN

CALCULATED-DESIGNED BY | CHECKED BY

CONSULTANT FUNCTIONAL SUPERVISOR | NESTOR P. PEREZ

STATE OF CALIFORNIA - DEPARTMENT OF TRANSPORTATION

LAST REVISION 00-00-00 | DATE PLOTTED => $DATE | TIME PLOTTED => $TIME

Dist	COUNTY	ROUTE	KILOMETER POST TOTAL PROJECT	SHEET No.	TOTAL SHEETS
04	Ala	84,580	46.4/47.2 21.0/24.0		

REGISTERED CIVIL ENGINEER DATE

PLANS APPROVAL DATE

REGISTERED PROFESSIONAL ENGINEER
JIMMY W. SIMS
No. 35458
Exp. 09/30/09
CIVIL
STATE OF CALIFORNIA

THE STATE OF CALIFORNIA OR ITS OFFICERS OR AGENTS SHALL NOT BE RESPONSIBLE FOR THE ACCURACY OR COMPLETENESS OF ELECTRONIC COPIES OF THIS PLAN SHEET.

CITY OF LIVERMORE
1052 SOUTH LIVERMORE AVENUE
LIVERMORE, CA 94550

MARK THOMAS & COMPANY, INC.
5000 HOPYARD RD, SUITE 315
PLEASANTON, CA 94588

Caltrans Metric

4+40
C LINE

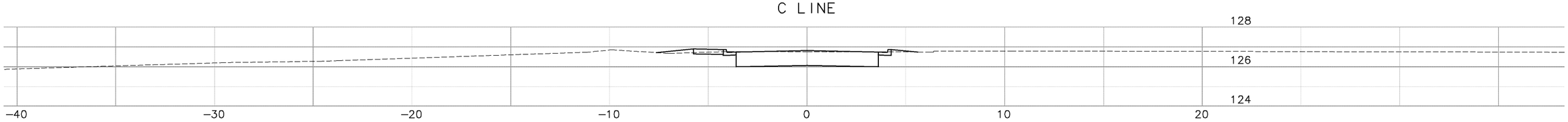

4+20
C LINE

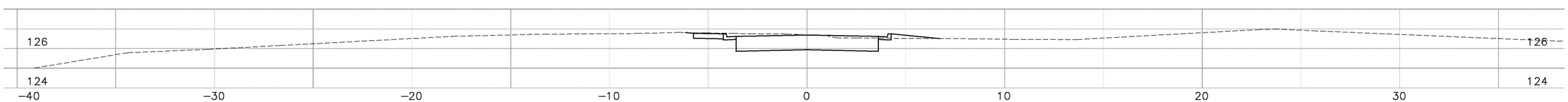

REVISED BY | DATE REVISED

MARCUS NG | BRAD LEVEEN

CALCULATED-DESIGNED BY | CHECKED BY

CONSULTANT FUNCTIONAL SUPERVISOR

NESTOR P. PEREZ

STATE OF CALIFORNIA - DEPARTMENT OF TRANSPORTATION

Caltrans

LAST REVISION 00-00-00 | DATE PLOTTED => $DATE | TIME PLOTTED => $TIME

BORDER LAST REVISED 3/1/2007

RELATIVE BORDER SCALE IS IN MILLIMETERS 0 20 40 60 80

USERNAME => $USER
DGN FILE => $REQUEST

CU 04256

EA 171331