For Earthwork Develpoment Only

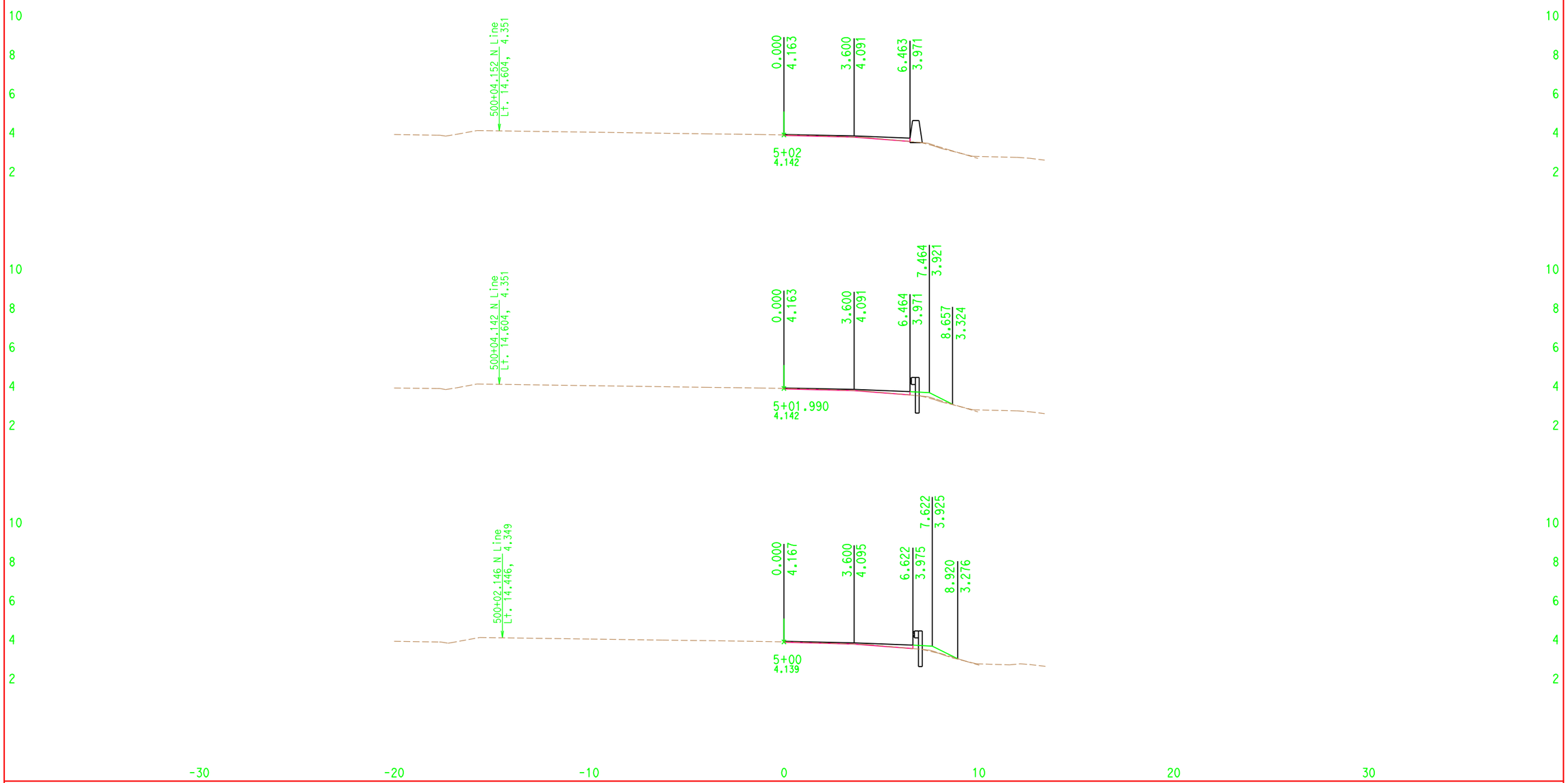

CROSS SECTIONS CREATED BY: JT DATE: 1/14/2008 **ALL DIMENSIONS ARE IN METERS**

EA: 04-165421

Scale Ratio: 1:100 Horiz.
1:100 Vert.

C1 Line
CROSS SECTIONS
SHEET 1 OF 16

Project: 00245 File: D:\USERS\Project\00245\JT_Files\C1_Line\DesignX\JT_C1_Des.ear

For Earthwork Develpoment Only

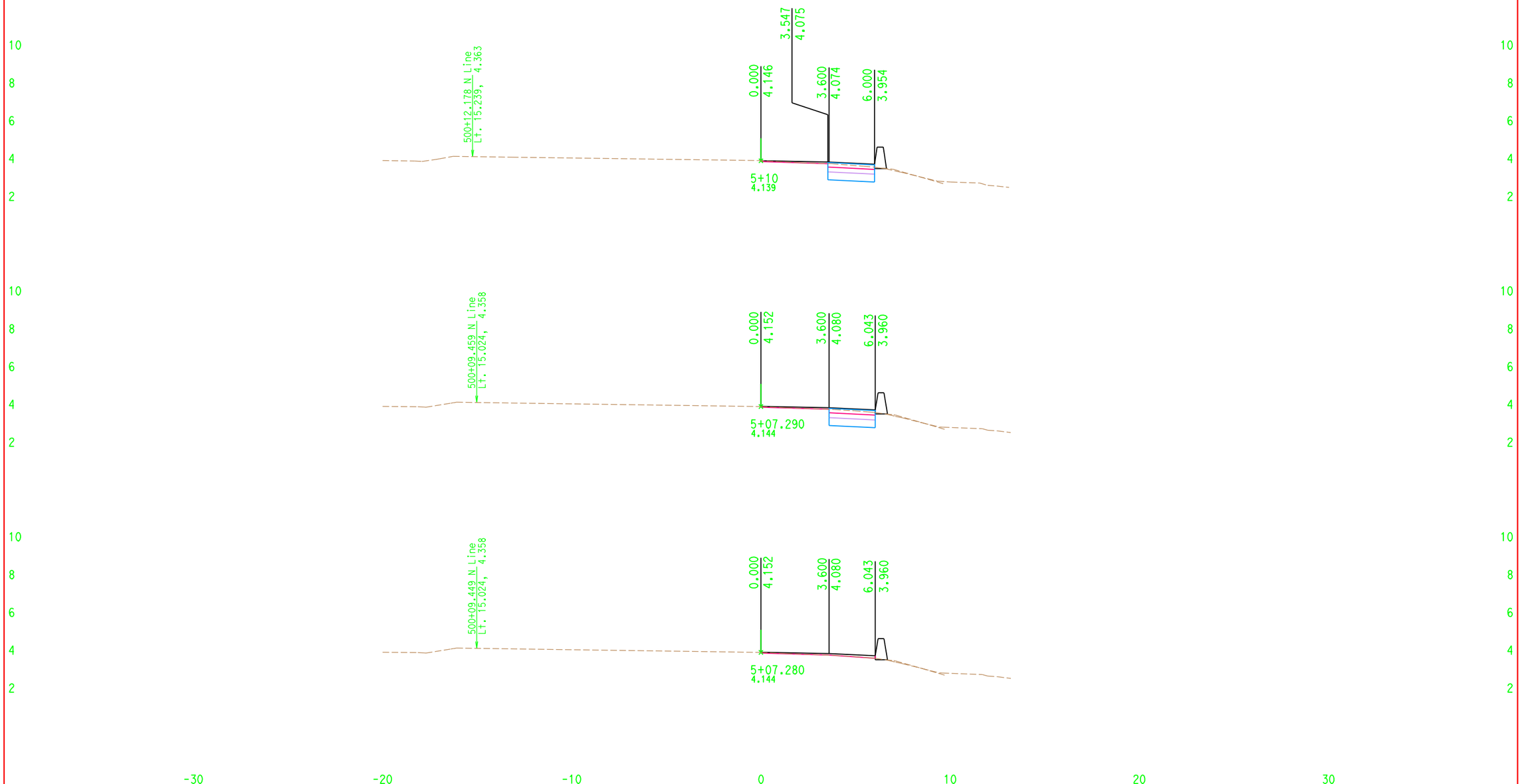

CROSS SECTIONS CREATED BY: JT DATE: 1/14/2008 **ALL DIMENSIONS ARE IN METERS**

EA: 04-165421

Scale Ratio: 1:100 Horiz. 1:100 Vert.

Project: 00245 File: D:\USERS\Project\00245\JT_Files\C1_Line\DesignX\JT_C1_Des.ear

C1 Line
CROSS SECTIONS

For Earthwork Develpoment Only

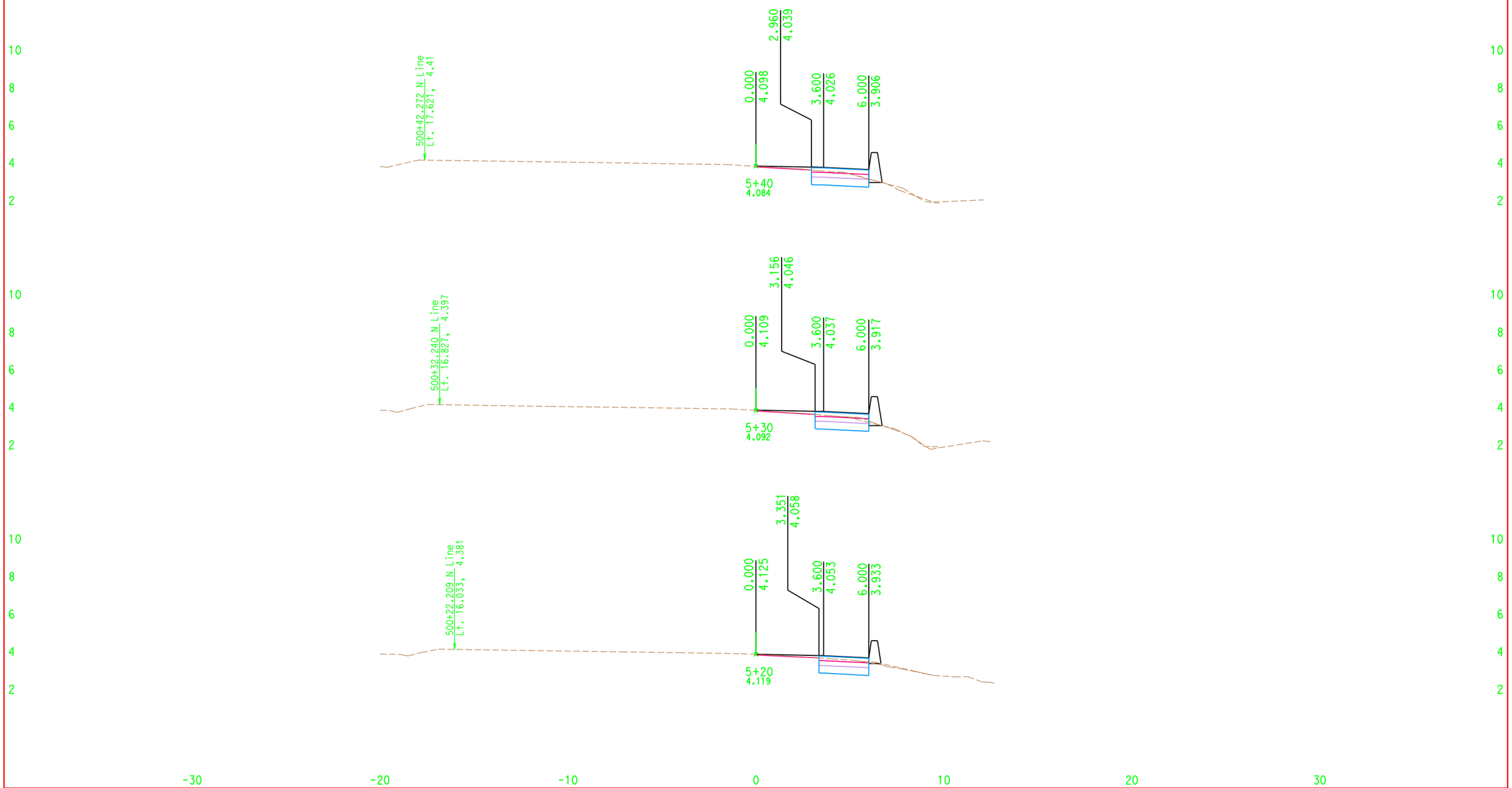

CROSS SECTIONS CREATED BY: JT DATE: 1/14/2008 **ALL DIMENSIONS ARE IN METERS**

EA: 04-165421

Scale Ratio: 1:100 Horiz. 1:100 Vert.

C1 Line
CROSS SECTIONS

SHEET 3 OF 16

Project: 00245 File: D:\USERS\Project\00245\JT_Files\C1_Line\DesignX\JT_C1_Des.ear

For Earthwork Develpoment Only

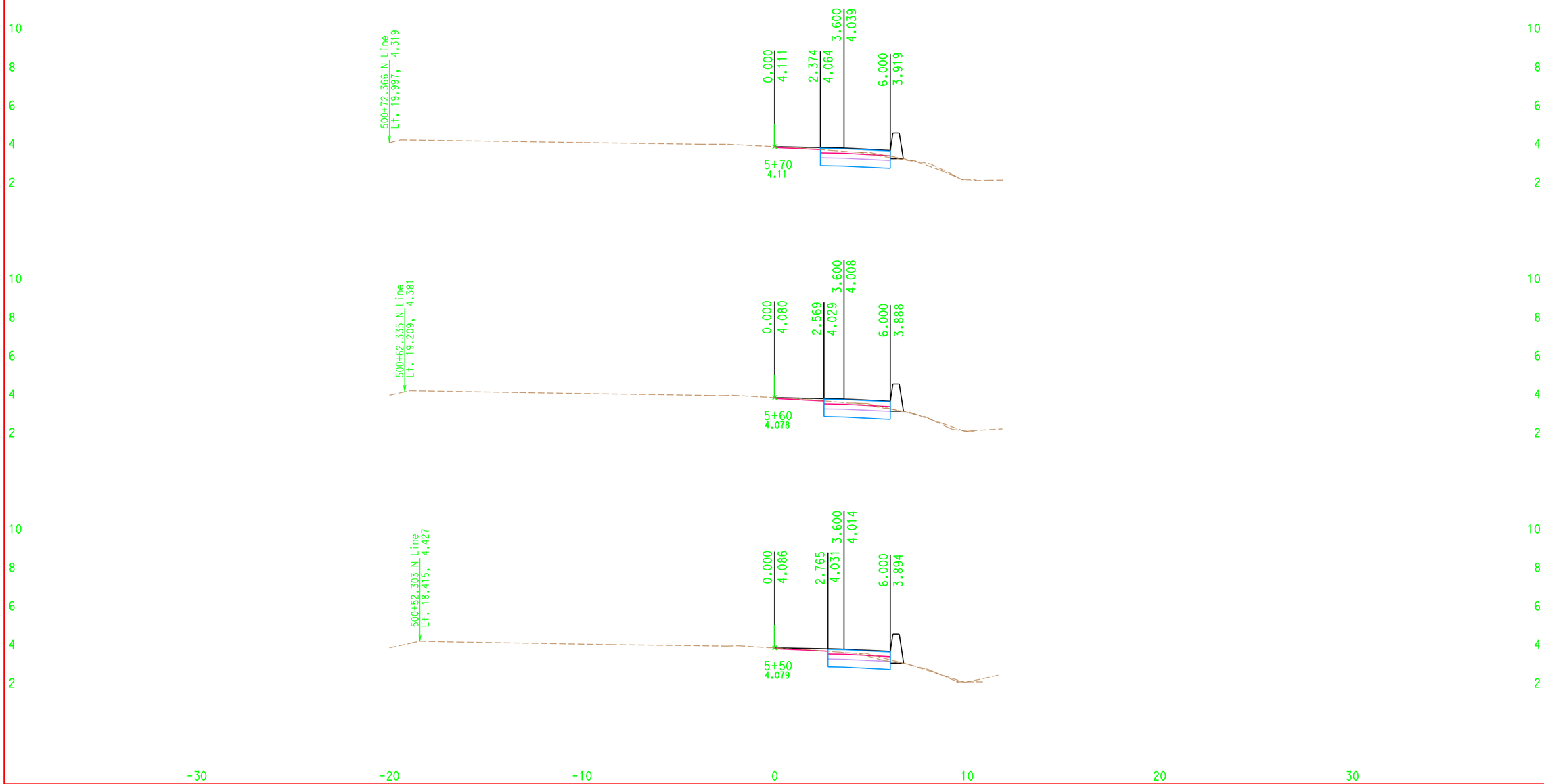

CROSS SECTIONS CREATED BY: JT

DATE: 1/14/2008

ALL DIMENSIONS ARE IN METERS

EA: 04-165421

Scale Ratio: 1:100 Horiz.
1:100 Vert.

C1 Line
CROSS SECTIONS

SHEET 4 OF 16

Project: 00245 File: D:\USERS\Project\00245\JT_Files\C1_Line\DesignX\JT_C1_Des.ear

For Earthwork Develpoment Only

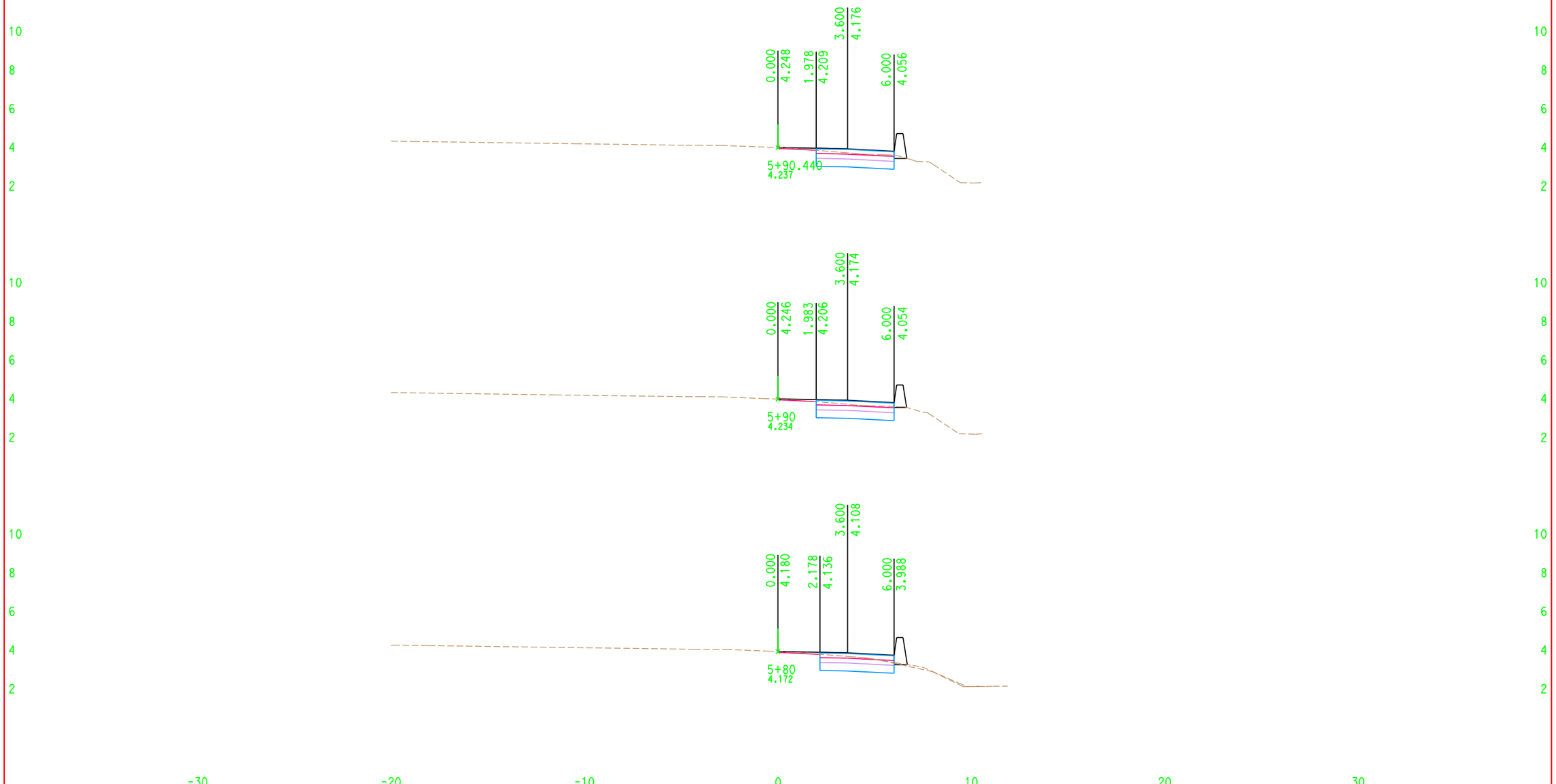

CROSS SECTIONS CREATED BY: JT

DATE: 1/14/2008

ALL DIMENSIONS ARE IN METERS

EA: 04-165421

Scale Ratio: 1:100 Horiz. 1:100 Vert.

Project: 00245 File: D:\USERS\Project\00245\JT_Files\C1_Line\DesignX\JT_C1_Des.ear

C1 Line
CROSS SECTIONS

SHEET 5 OF 16

For Earthwork Develpoment Only

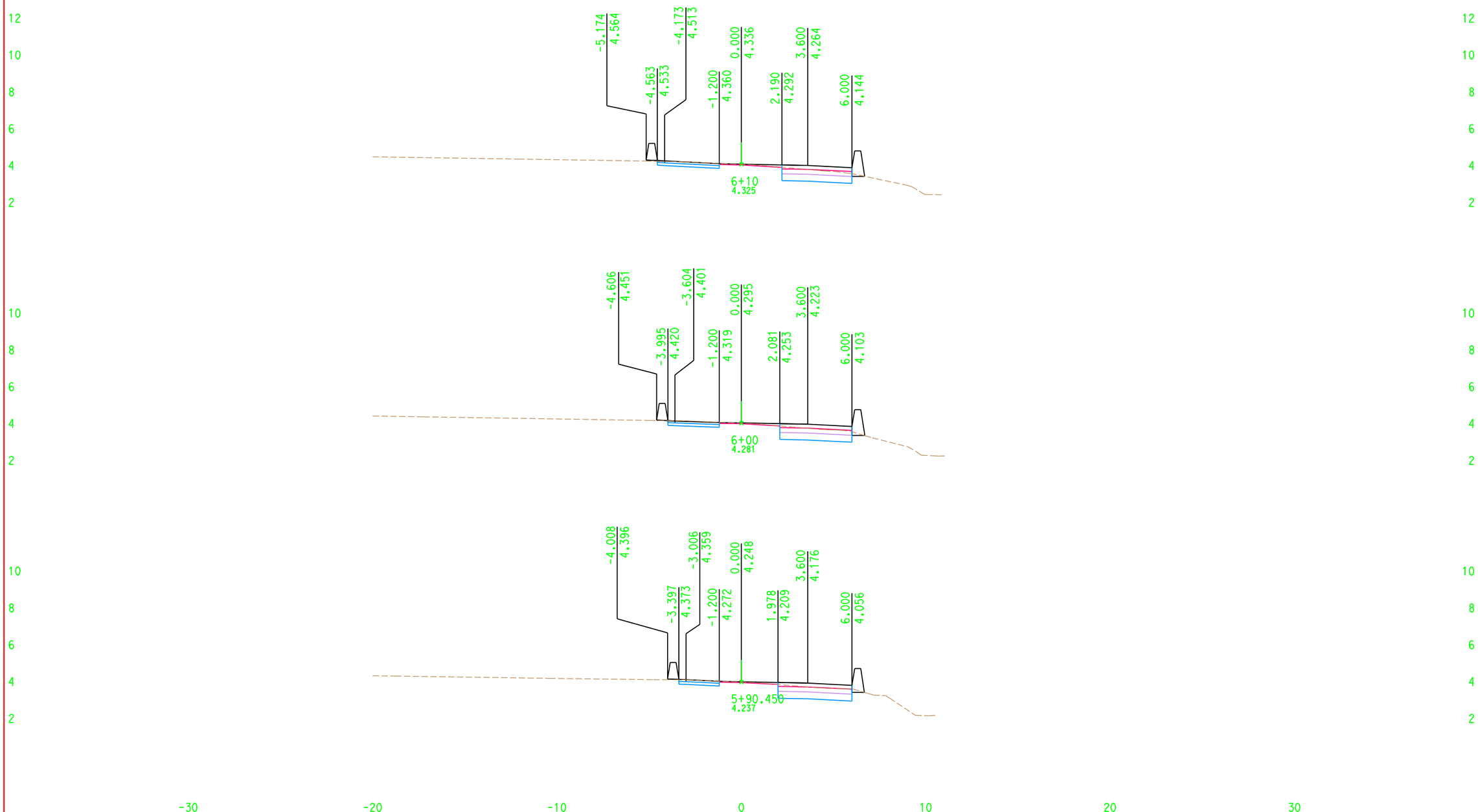

CROSS SECTIONS CREATED BY: JT DATE: 1/14/2008 **ALL DIMENSIONS ARE IN METERS**

EA: 04-165421

Scale Ratio: 1:100 Horiz. 1:100 Vert.

Project: 00245 File: D:\USERS\Project\00245\JT_Files\C1_Line\DesignX\JT_C1_Des.ear

C1 Line
CROSS SECTIONS
SHEET 6 OF 16

For Earthwork Develpoment Only

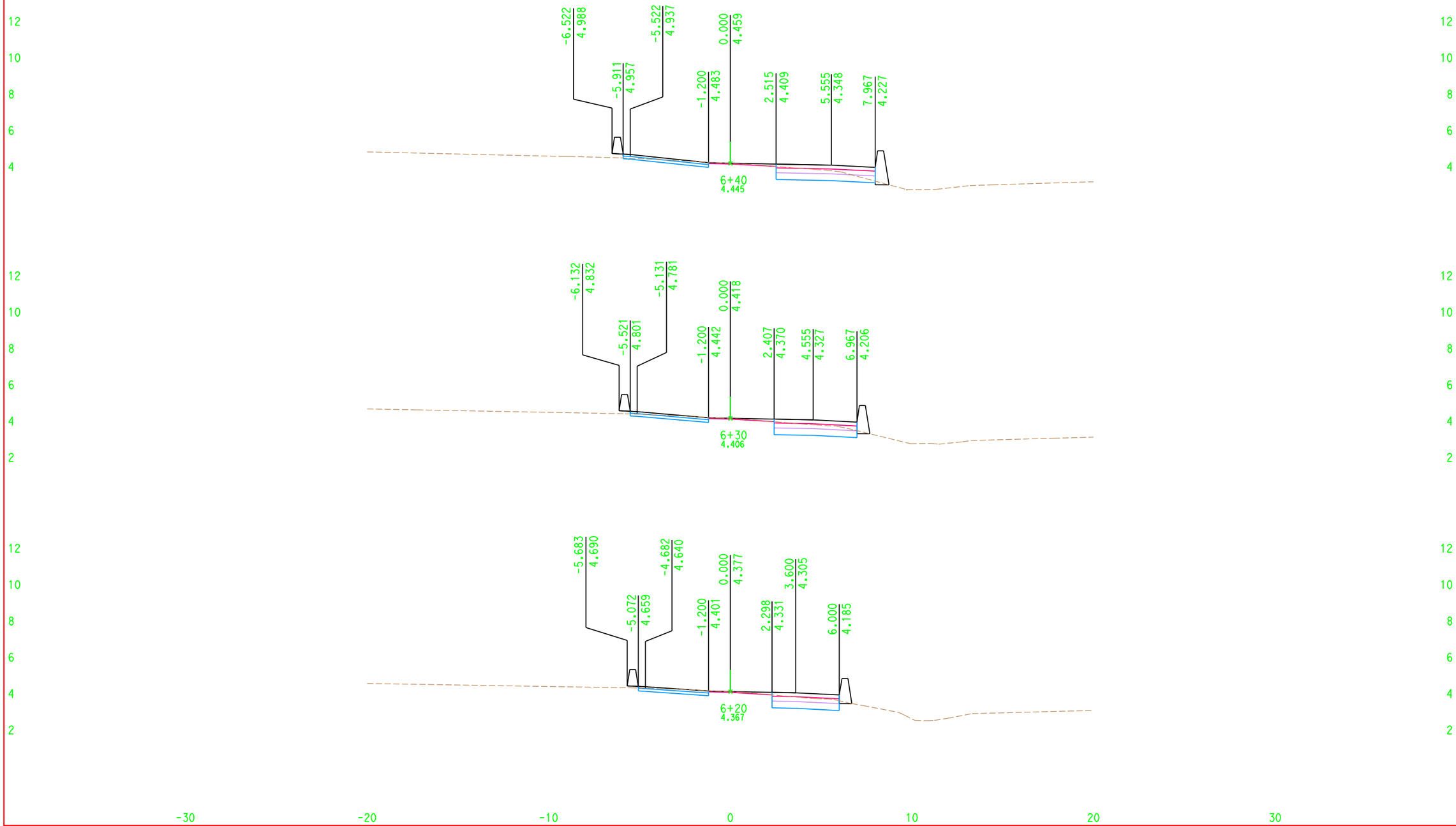

CROSS SECTIONS CREATED BY: JT DATE: 1/14/2008 **ALL DIMENSIONS ARE IN METERS**

EA: 04-165421

Scale Ratio: 1:100 Horiz. 1:100 Vert.

C1 Line
CROSS SECTIONS

SHEET 7 OF 16

Project: 00245 File: D:\USERS\Project\00245\JT_Files\C1_Line\DesignX\JT_C1_Des.ear

For Earthwork Develpoment Only

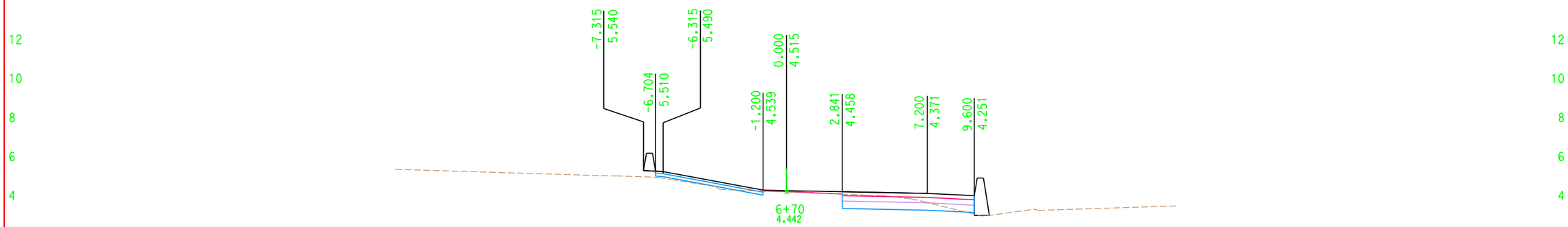

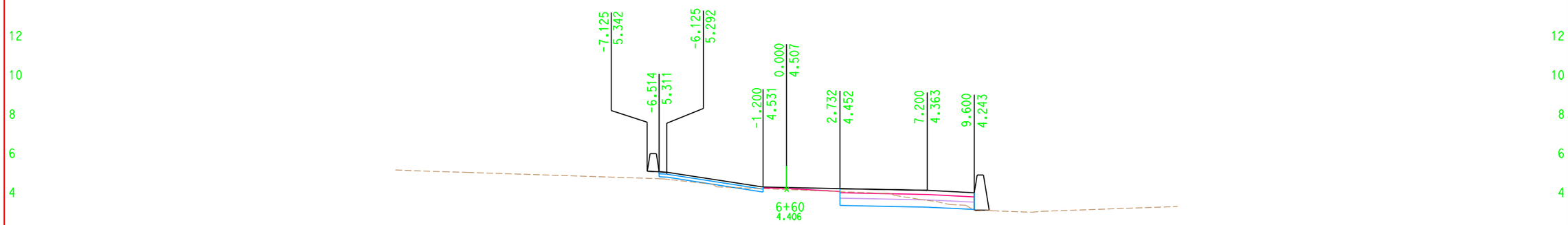

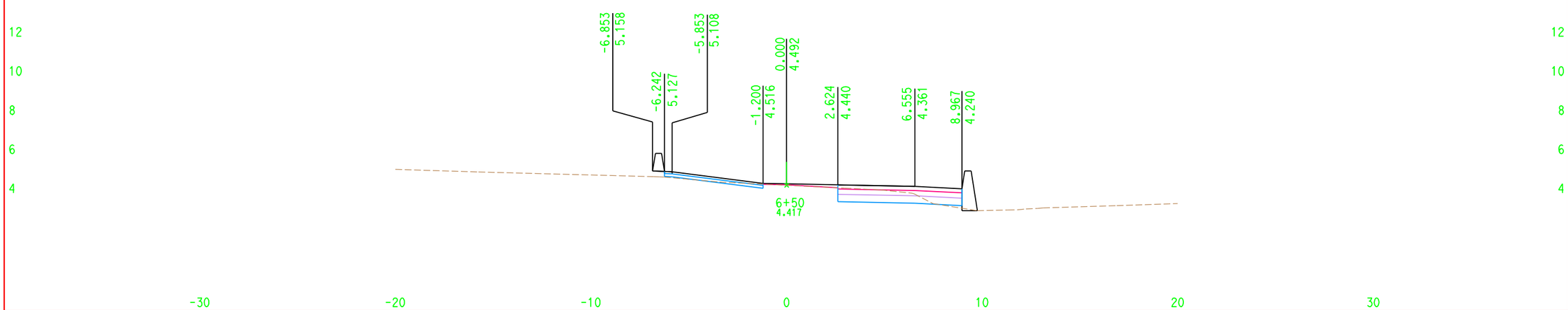

CROSS SECTIONS CREATED BY: JT DATE: 1/14/2008 **ALL DIMENSIONS ARE IN METERS**

EA: 04-165421

Scale Ratio: 1:100 Horiz. 1:100 Vert.

Project: 00245 File: D:\USERS\Project\00245\JT_Files\C1_Line\DesignX\JT_C1_Des.ear

C1 Line
CROSS SECTIONS
SHEET 8 OF 16

For Earthwork Develpoment Only

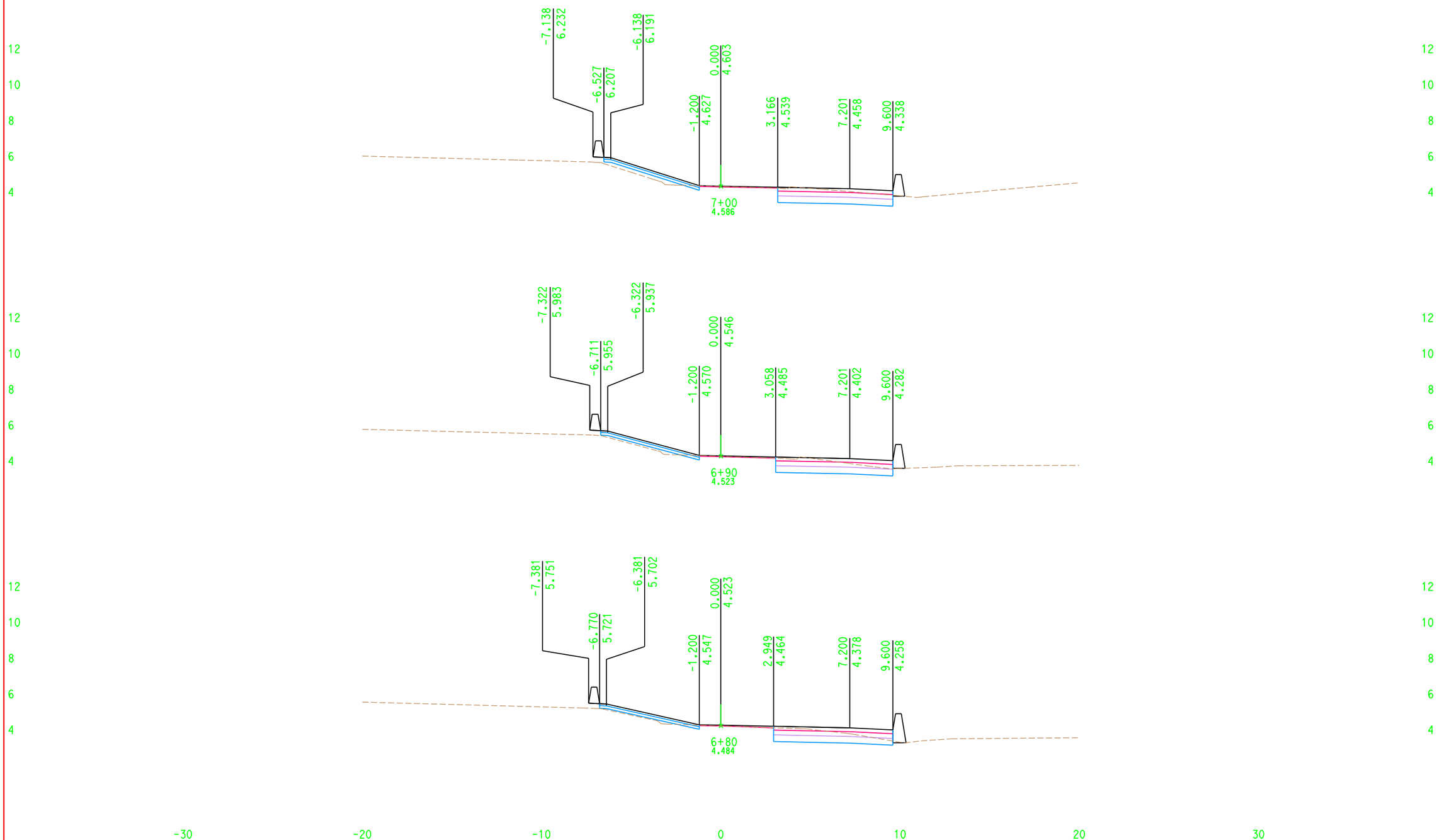

CROSS SECTIONS CREATED BY: JT DATE: 1/14/2008 **ALL DIMENSIONS ARE IN METERS**

EA: 04-165421

Scale Ratio: 1:100 Horiz. 1:100 Vert.

Project: 00245 File: D:\USERS\Project\00245\JT_Files\C1_Line\DesignX\JT_C1_Des.ear

C1 Line
CROSS SECTIONS

SHEET 9 OF 16

For Earthwork Develpoment Only

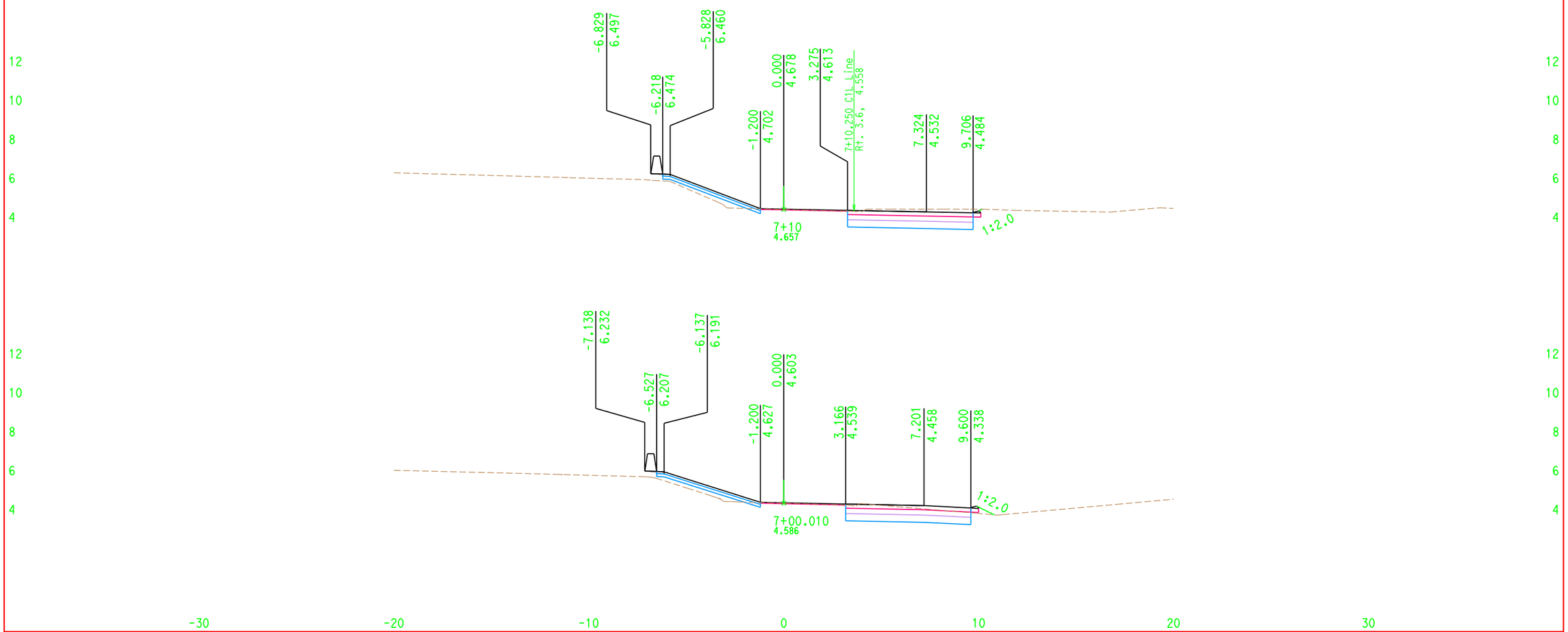

CROSS SECTIONS CREATED BY: JT DATE: 1/14/2008 **ALL DIMENSIONS ARE IN METERS**

EA: 04-165421

Scale Ratio: 1:100 Horiz. 1:100 Vert.

C1 Line
CROSS SECTIONS
SHEET 10 OF 16

Project: 00245 File: D:\USERS\Project\00245\JT_Files\C1_Line\DesignX\JT_C1_Des.ear

For Earthwork Develpoment Only

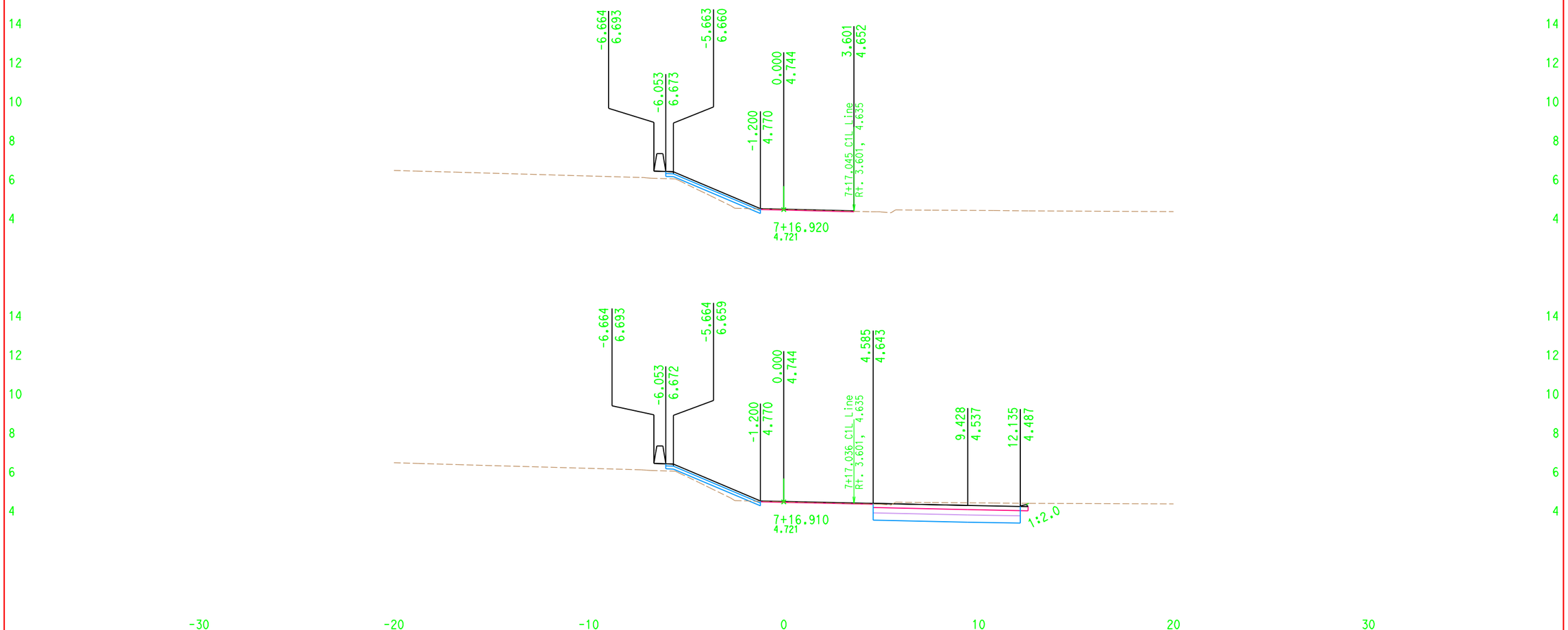

CROSS SECTIONS CREATED BY: JT DATE: 1/14/2008 **ALL DIMENSIONS ARE IN METERS**

EA: 04-165421

Scale Ratio: 1:100 Horiz. 1:100 Vert.

Project: 00245 File: D:\USERS\Project\00245\JT_Files\C1_Line\DesignX\JT_C1_Des.ear

C1 Line
CROSS SECTIONS

For Earthwork Develpoment Only

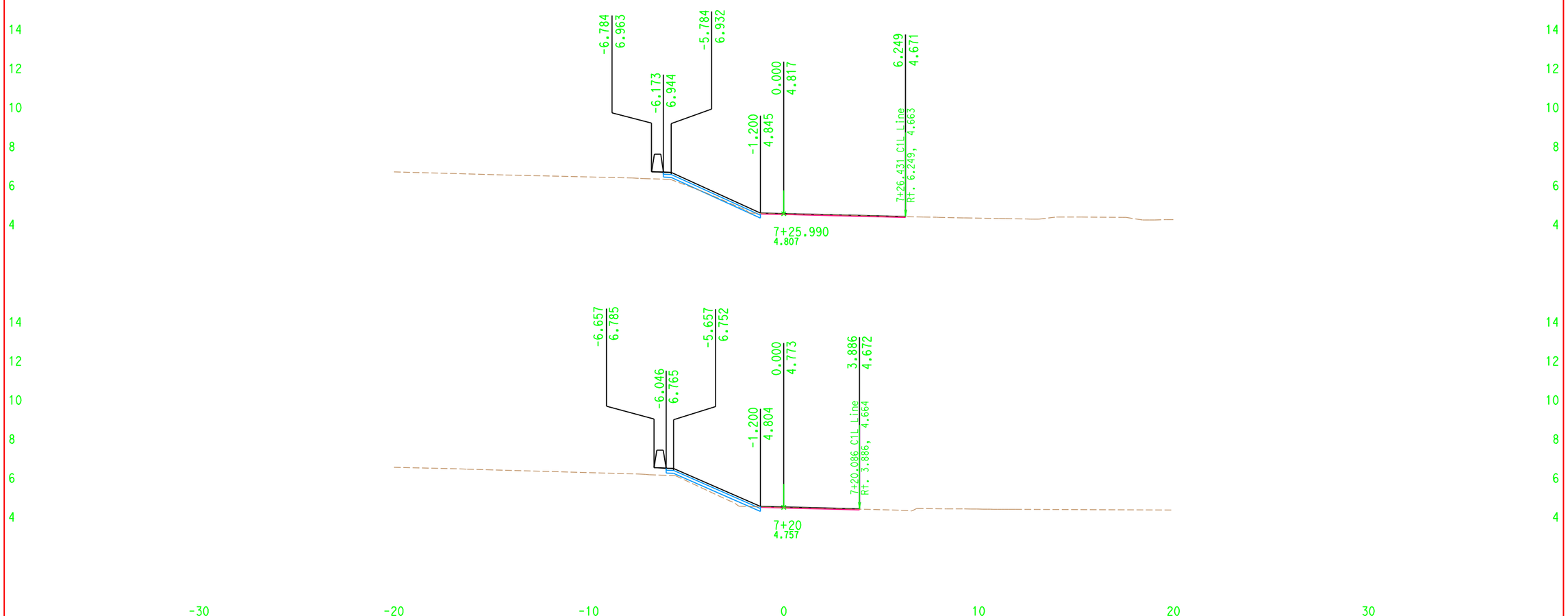

CROSS SECTIONS CREATED BY: JT DATE: 1/14/2008 **ALL DIMENSIONS ARE IN METERS**

EA: 04-165421

Scale Ratio: 1:100 Horiz. 1:100 Vert.

C1 Line
CROSS SECTIONS
SHEET 12 OF 16

Project: 00245 File: D:\USERS\Project\00245\JT_Files\C1_Line\DesignX\JT_C1_Des.ear

For Earthwork Develpoment Only

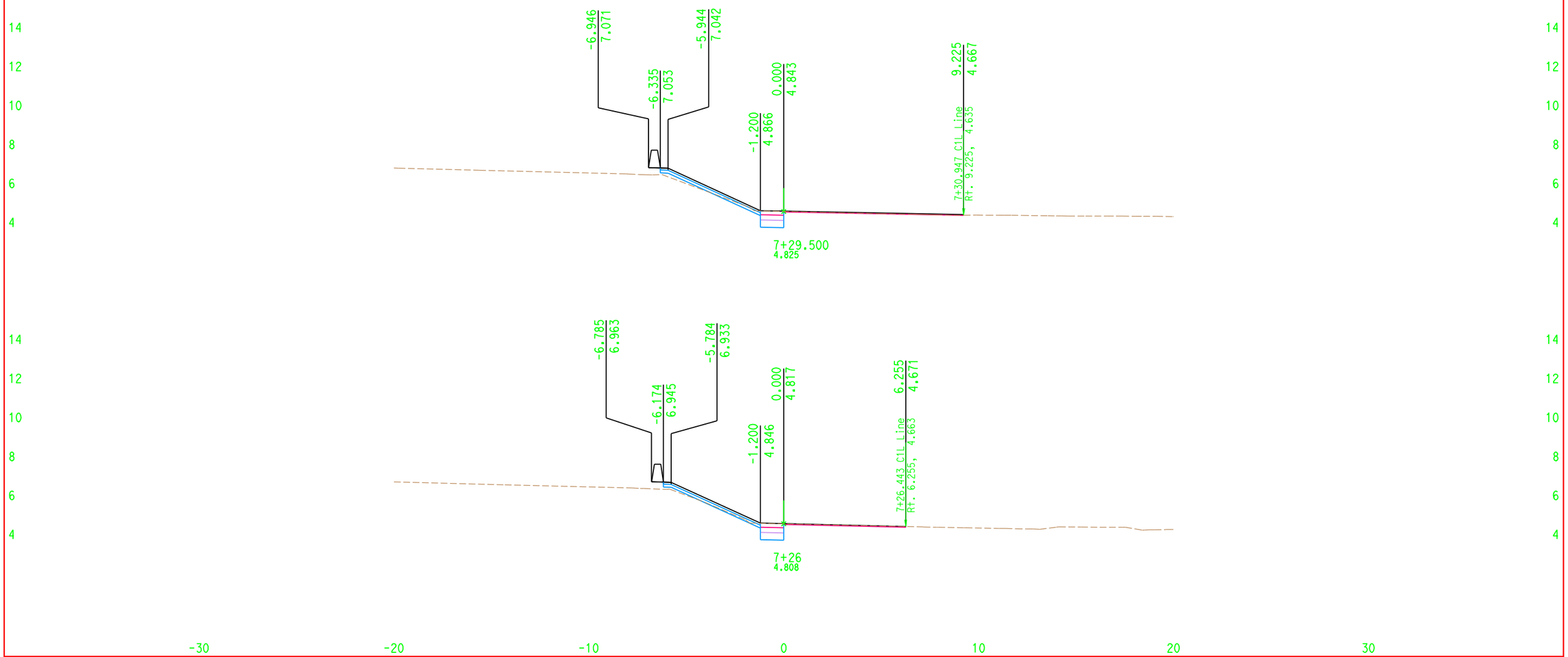

CROSS SECTIONS CREATED BY: JT DATE: 1/14/2008 **ALL DIMENSIONS ARE IN METERS**

EA: 04-165421

Scale Ratio: 1:100 Horiz. 1:100 Vert.

C1 Line
CROSS SECTIONS

SHEET 13 OF 16

Project: 00245 File: D:\USERS\Project\00245\JT_Files\C1_Line\DesignX\JT_C1_Des.ear

For Earthwork Develpoment Only

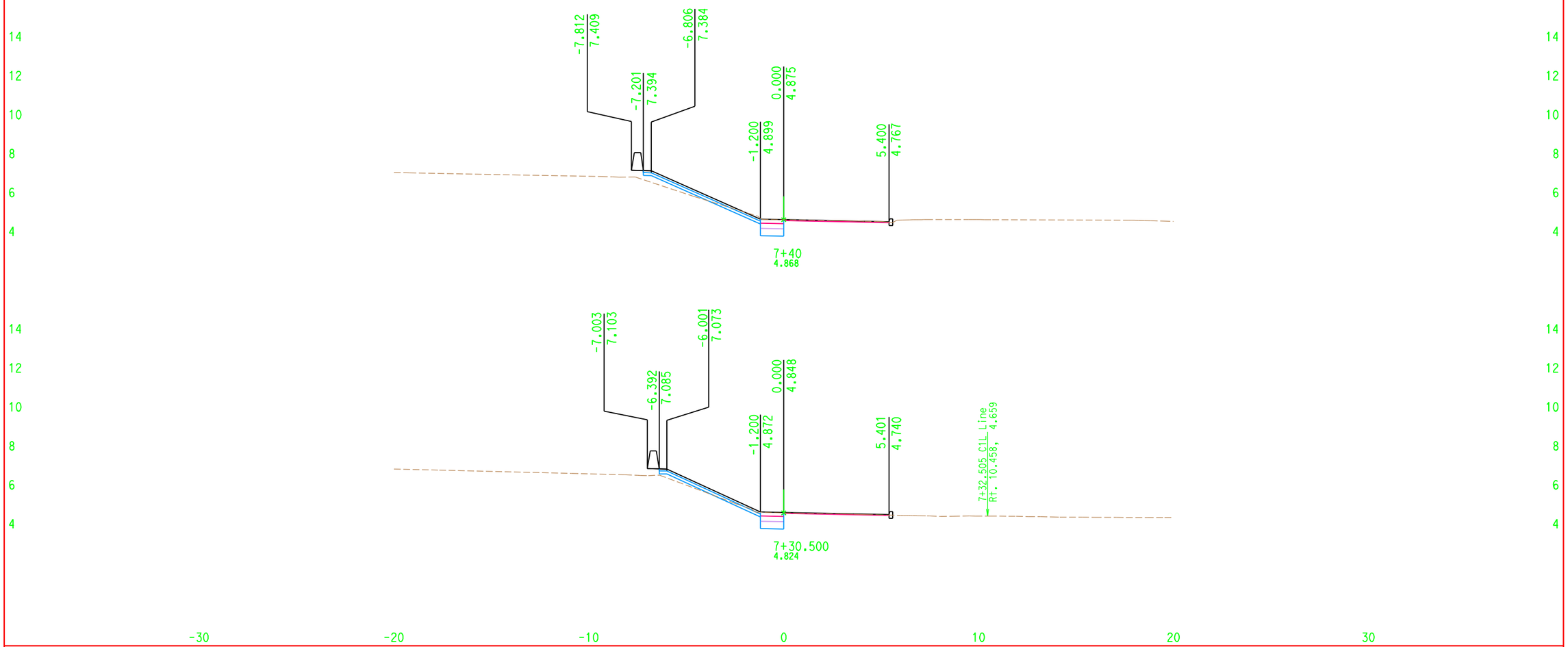

CROSS SECTIONS CREATED BY: JT DATE: 1/14/2008 **ALL DIMENSIONS ARE IN METERS**

EA: 04-165421

Scale Ratio: 1:100 Horiz. 1:100 Vert.

Project: 00245 File: D:\USERS\Project\00245\JT_Files\C1_Line\DesignX\JT_C1_Des.ear

C1 Line
CROSS SECTIONS

For Earthwork Develpoment Only

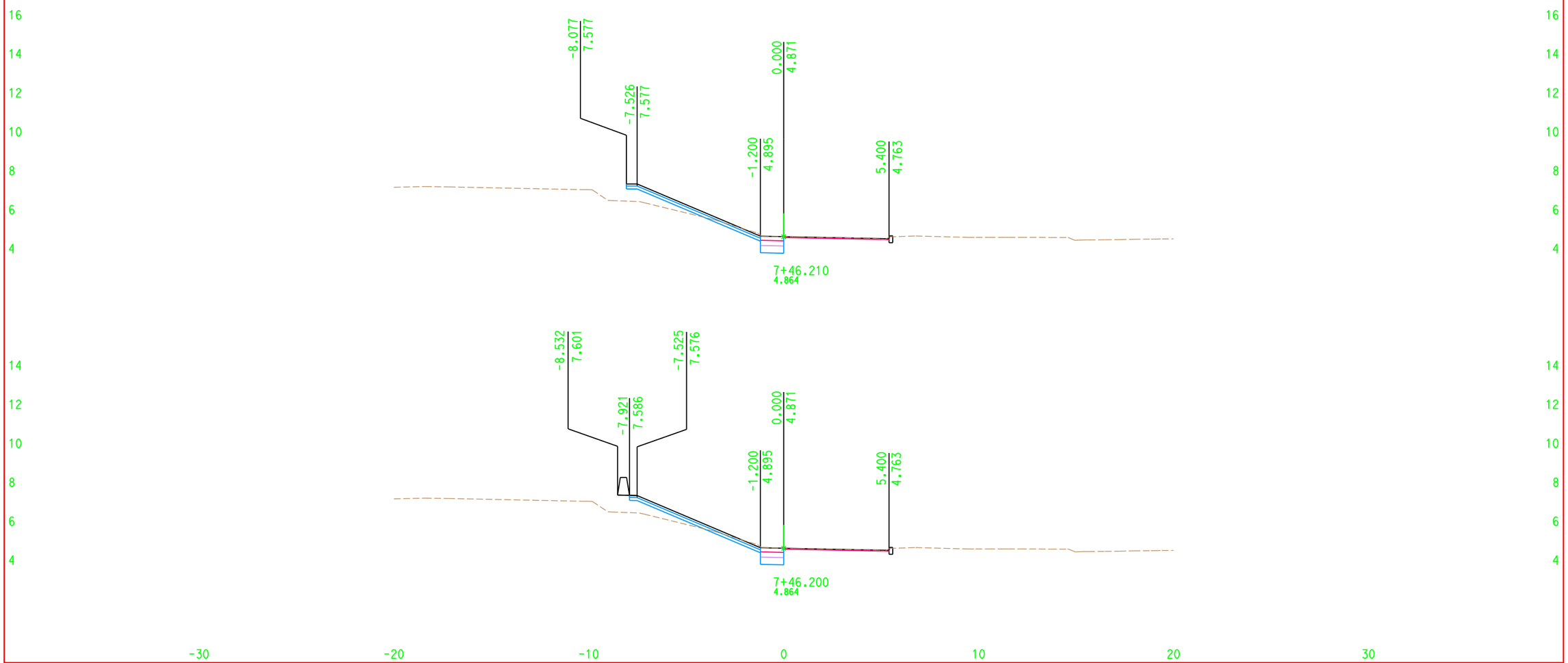

CROSS SECTIONS CREATED BY: JT DATE: 1/14/2008 **ALL DIMENSIONS ARE IN METERS**

EA: 04-165421

Scale Ratio: 1:100 Horiz. 1:100 Vert.

Project: 00245 File: D:\USERS\Project\00245\JT_Files\C1_Line\DesignX\JT_C1_Des.ear

C1 Line
CROSS SECTIONS

For Earthwork Develpoment Only

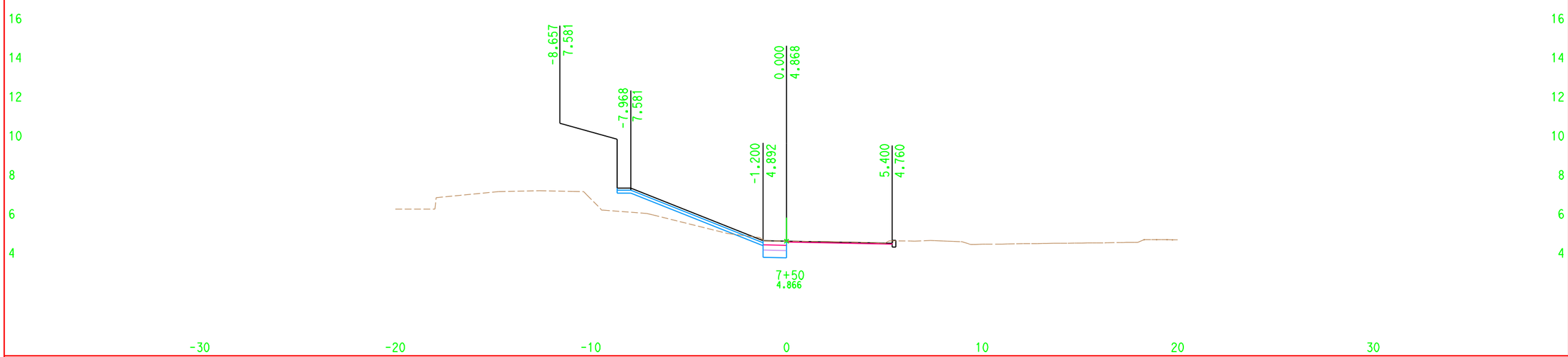

CROSS SECTIONS CREATED BY: JT DATE: 1/14/2008 **ALL DIMENSIONS ARE IN METERS**

EA: 04-165421

Scale Ratio: 1:100 Horiz. 1:100 Vert.

C1 Line
CROSS SECTIONS
SHEET 16 OF 16

Project: 00245 File: D:\USERS\Project\00245\JT_Files\C1_Line\DesignX\JT_C1_Des.ear

For Earthwork Development Only

(Sta. 10+04.27 ~ 11+50.00)

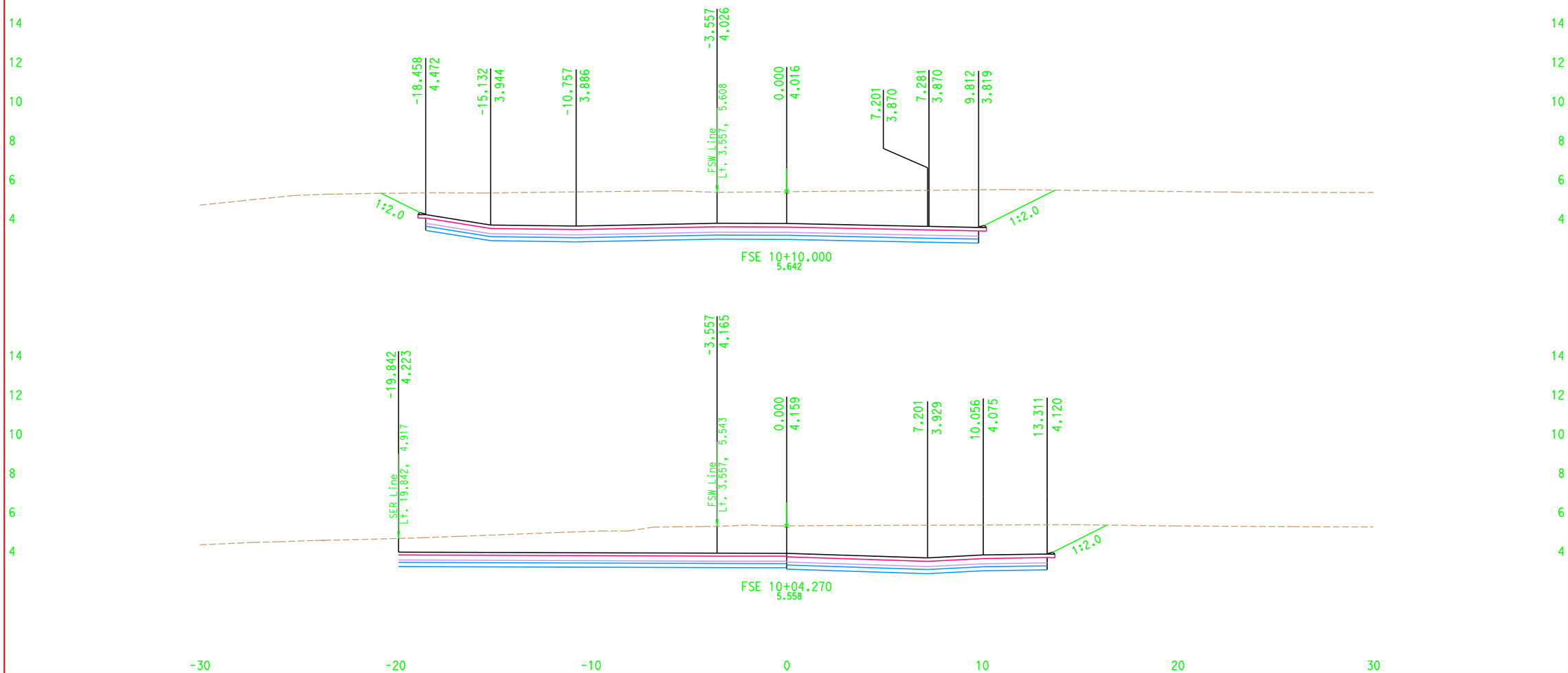

CROSS SECTIONS CREATED BY: JT DATE: 1/30/2008 ALL DIMENSIONS ARE IN METERS

EA: 04-165421

Scale Ratio: 1:100 Horiz. 1:100 Vert.

Project: 00245 File: D:\USERS\Project\00245\JT_Files\FSE_Line\DesignX\JT_FSE_Des.ear

FSE Line
CROSS SECTIONS

For Earthwork Development Only

(Sta. 10+04.27 ~ 11+50.00)

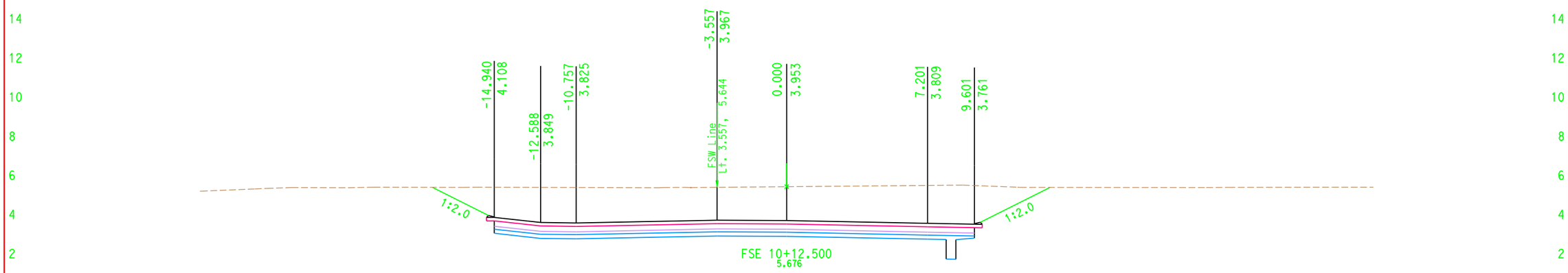

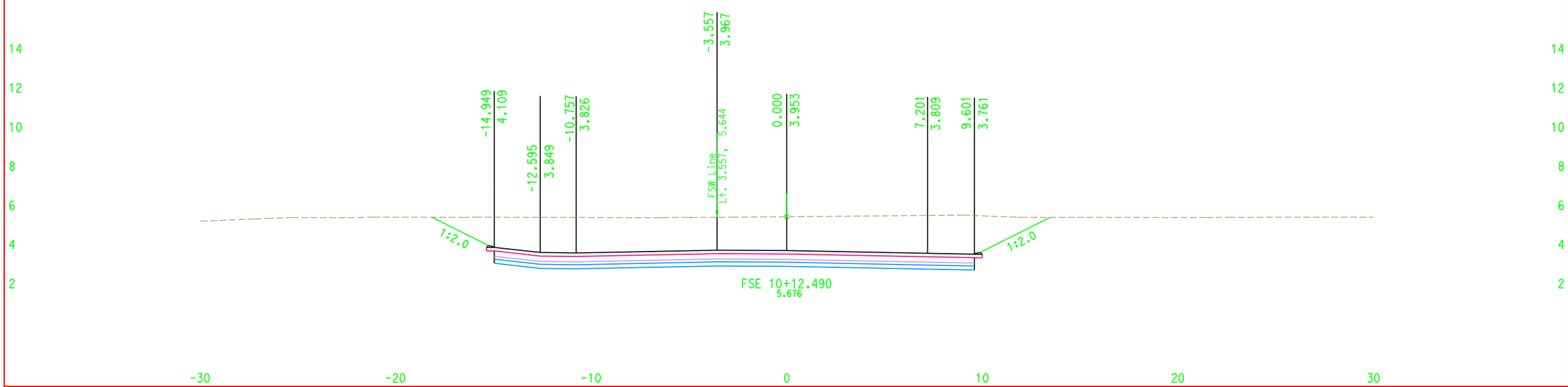

CROSS SECTIONS CREATED BY: JT

DATE: 1/30/2008

ALL DIMENSIONS ARE IN METERS

EA: 04-165421

Scale Ratio: 1:100 Horiz.
1:100 Vert.

Project: 00245 File: D:\USERS\Project\00245\JT_Files\FSE_Line\DesignX\JT_FSE_Des.ear

FSE Line
CROSS SECTIONS

For Earthwork Development Only

(Sta. 10+04.27 ~ 11+50.00)

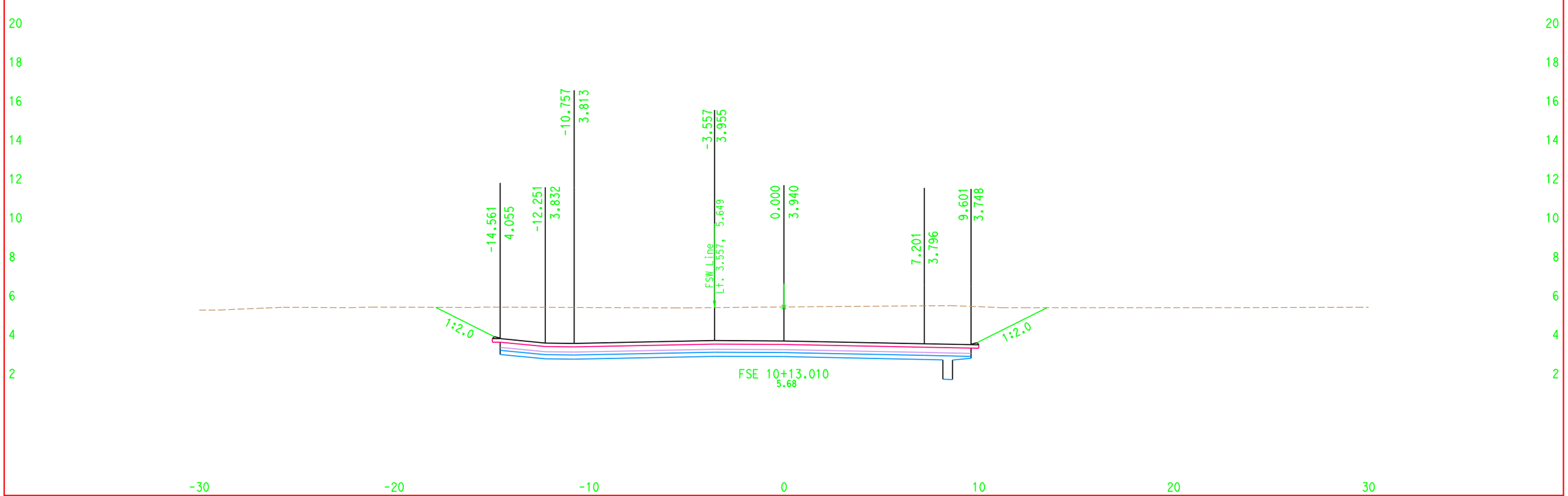

CROSS SECTIONS CREATED BY: JT

DATE: 1/30/2008

ALL DIMENSIONS ARE IN METERS

EA: 04-165421

Scale Ratio: 1:100 Horiz.
1:100 Vert.

Project: 00245 File: D:\USERS\Project\00245\JT_Files\FSE_Line\DesignX\JT_FSE_Des.ear

FSE Line
CROSS SECTIONS

For Earthwork Development Only

(Sta. 10+04.27 ~ 11+50.00)

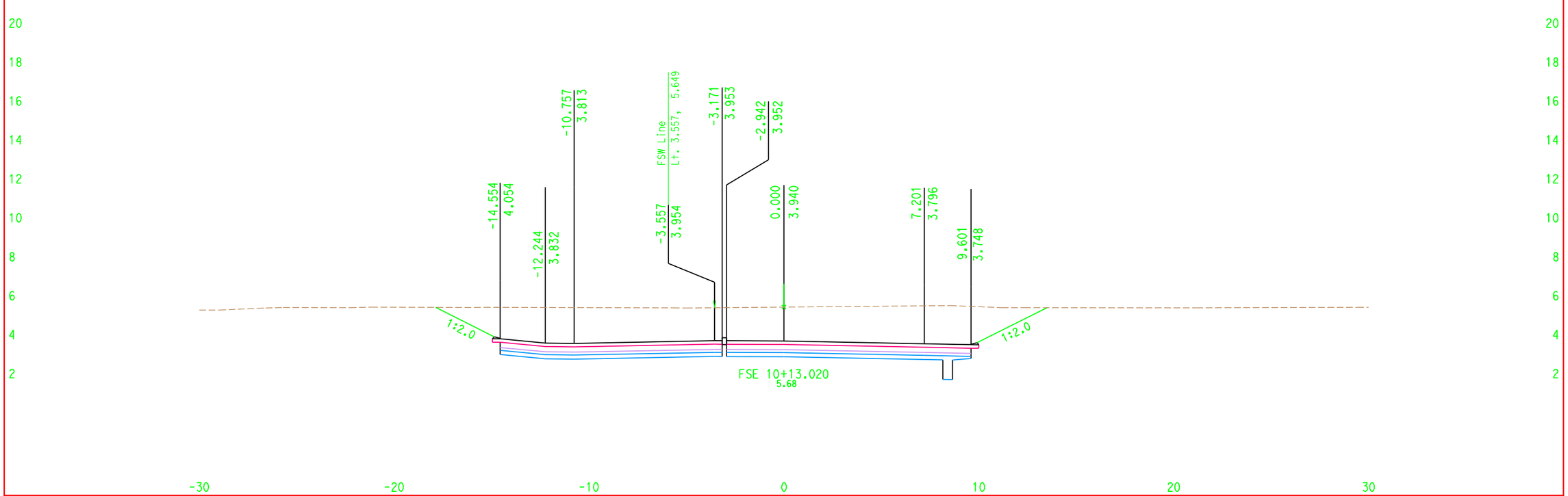

CROSS SECTIONS CREATED BY: JT DATE: 1/30/2008 ALL DIMENSIONS ARE IN METERS

EA: 04-165421

Scale Ratio: 1:100 Horiz. 1:100 Vert.

FSE Line
CROSS SECTIONS

SHEET 4 OF 26

Project: 00245 File: D:\USERS\Project\00245\JT_Files\FSE_Line\DesignX\JT_FSE_Des.ear

For Earthwork Development Only

(Sta. 10+04.27 ~ 11+50.00)

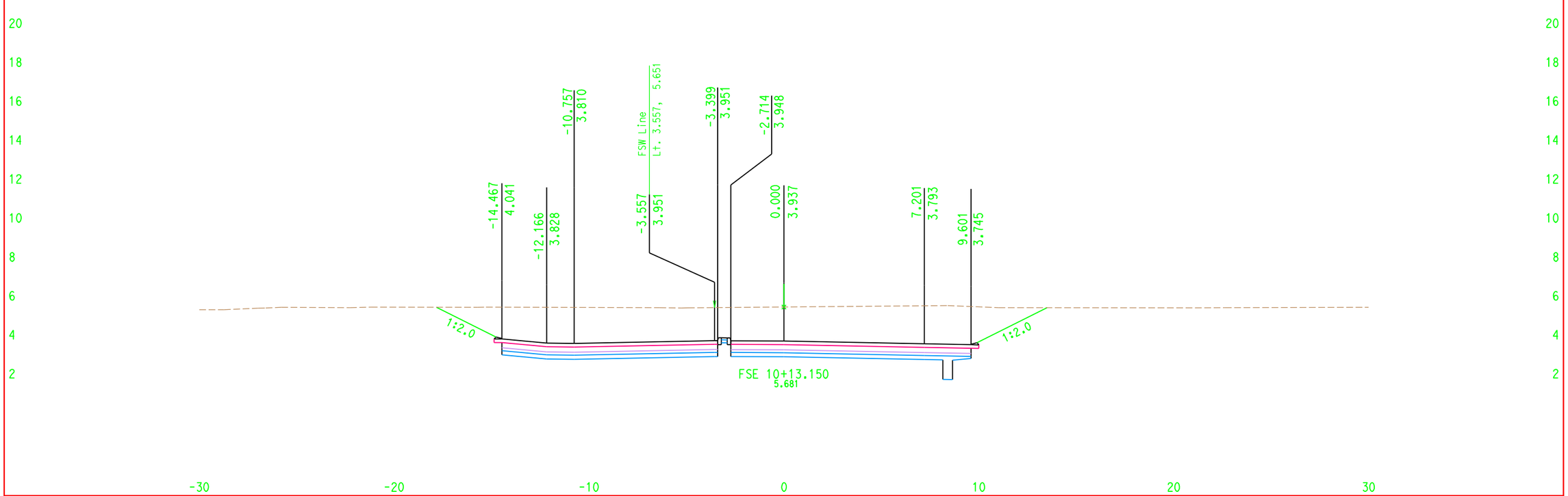

CROSS SECTIONS CREATED BY: JT DATE: 1/30/2008 ALL DIMENSIONS ARE IN METERS

EA: 04-165421

Scale Ratio: 1:100 Horiz. 1:100 Vert.

FSE Line
CROSS SECTIONS

SHEET 5 OF 26

Project: 00245 File: D:\USERS\Project\00245\JT_Files\FSE_Line\DesignX\JT_FSE_Des.ear

For Earthwork Development Only

(Sta. 10+04.27 ~ 11+50.00)

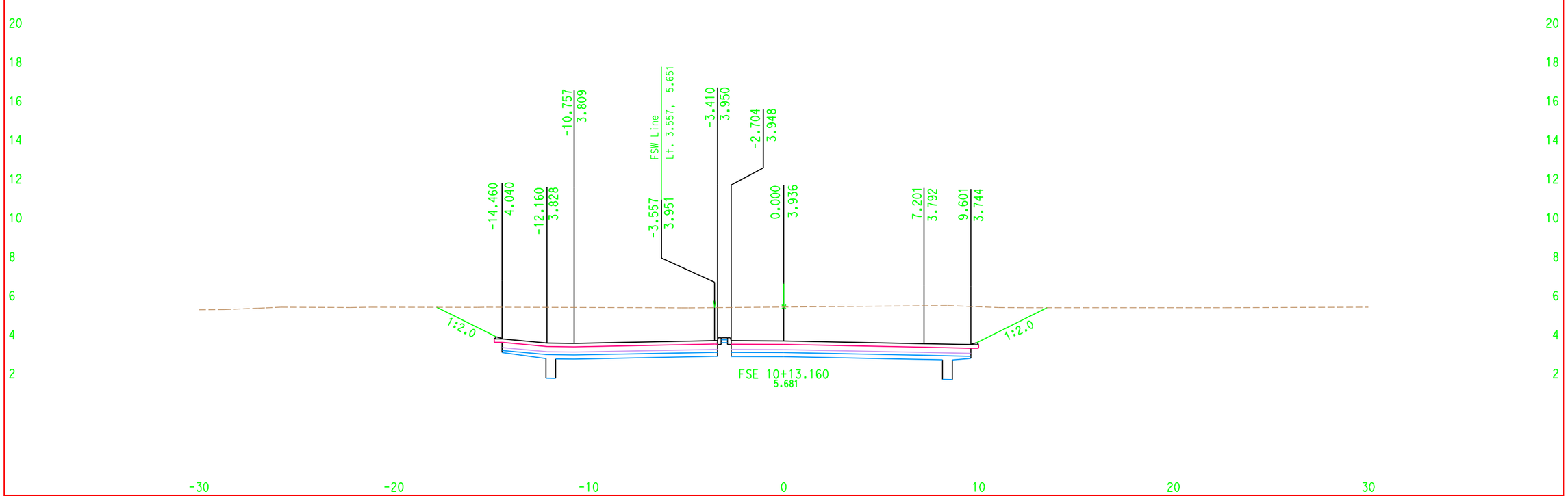

CROSS SECTIONS CREATED BY: JT DATE: 1/30/2008 ALL DIMENSIONS ARE IN METERS

EA: 04-165421

Scale Ratio: 1:100 Horiz. 1:100 Vert.

FSE Line
CROSS SECTIONS

SHEET 6 OF 26

Project: 00245 File: D:\USERS\Project\00245\JT_Files\FSE_Line\DesignX\JT_FSE_Des.ear

For Earthwork Development Only

(Sta. 10+04.27 ~ 11+50.00)

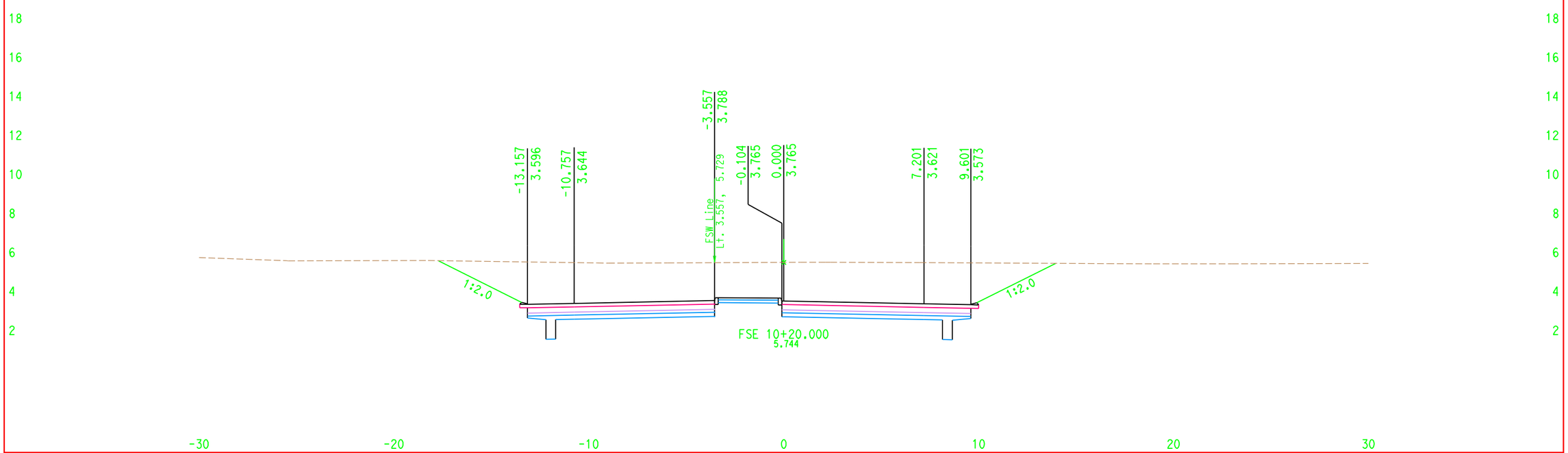

CROSS SECTIONS CREATED BY: JT DATE: 1/30/2008 ALL DIMENSIONS ARE IN METERS

EA: 04-165421

Scale Ratio: 1:100 Horiz. 1:100 Vert.

Project: 00245 File: D:\USERS\Project\00245\JT_Files\FSE_Line\DesignX\JT_FSE_Des.ear

FSE Line
CROSS SECTIONS

For Earthwork Development Only

(Sta. 10+04.27 ~ 11+50.00)

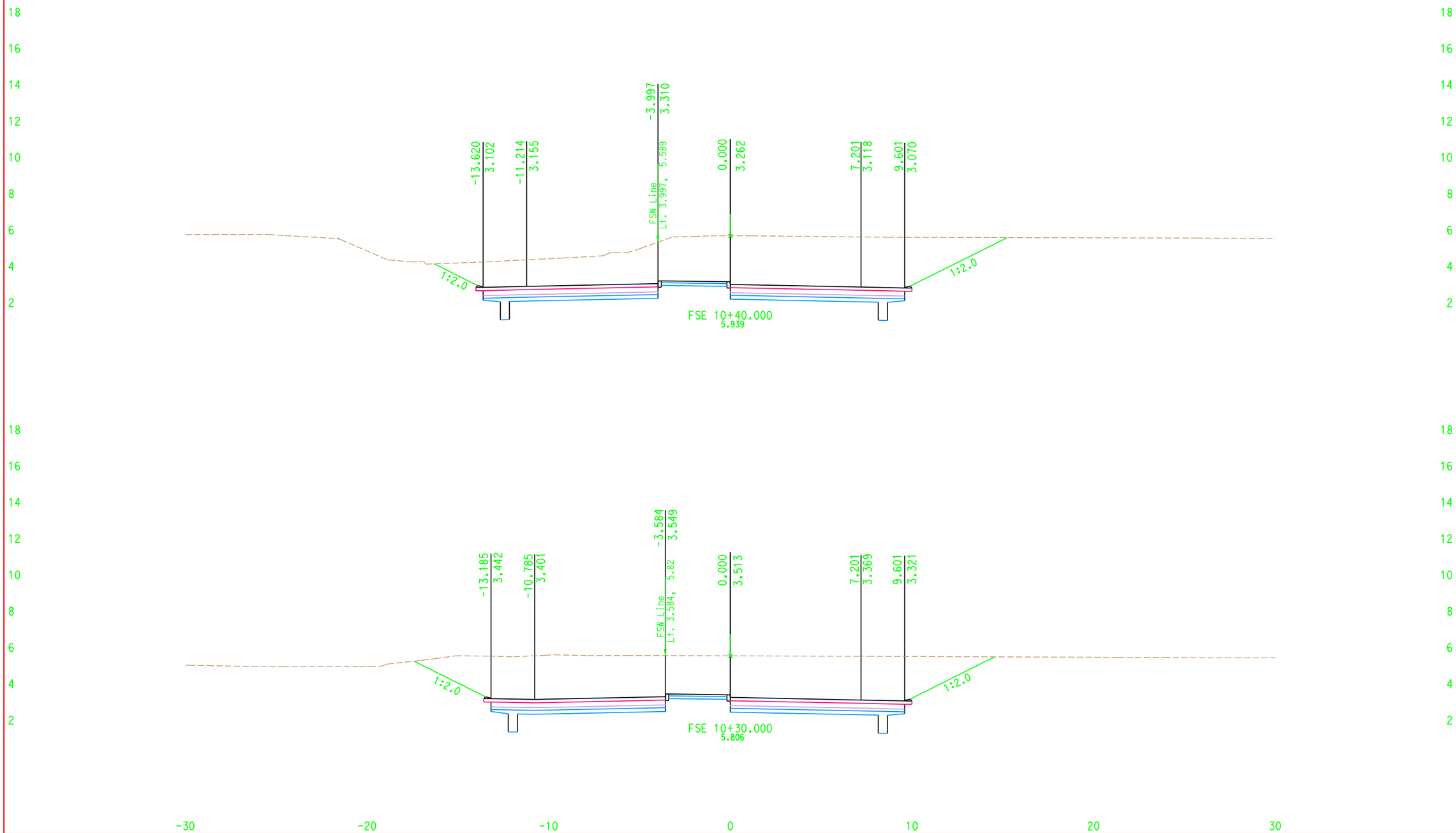

CROSS SECTIONS CREATED BY: JT DATE: 1/30/2008 ALL DIMENSIONS ARE IN METERS

EA: 04-165421

Scale Ratio: 1:100 Horiz. 1:100 Vert.

Project: 00245 File: D:\USERS\Project\00245\JT_Files\FSE_Line\DesignX\JT_FSE_Des.ear

FSE Line
CROSS SECTIONS

For Earthwork Development Only

(Sta. 10+04.27 ~ 11+50.00)

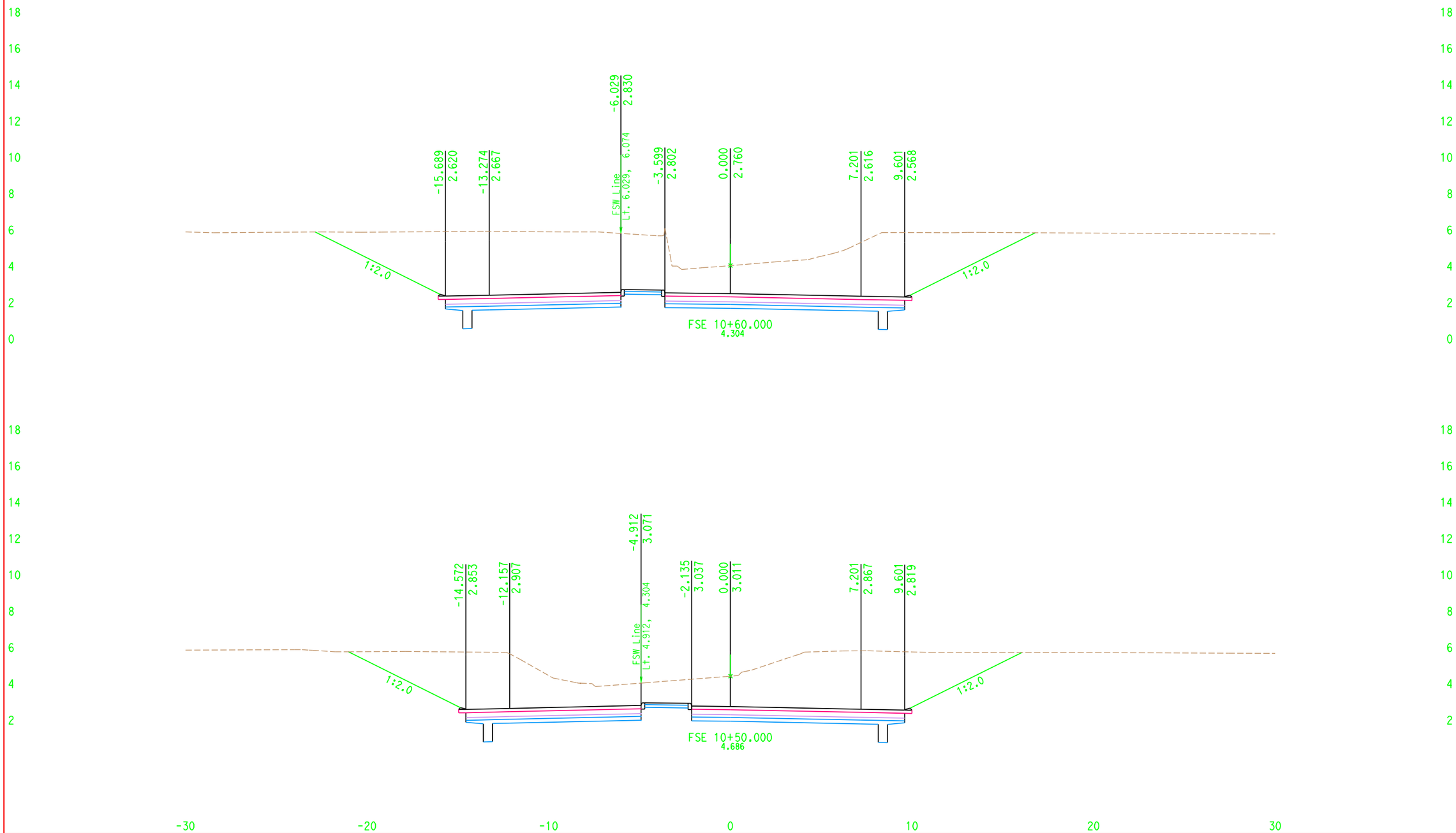

CROSS SECTIONS CREATED BY: JT DATE: 1/30/2008 ALL DIMENSIONS ARE IN METERS

EA: 04-165421

Scale Ratio: 1:100 Horiz. 1:100 Vert.

Project: 00245 File: D:\USERS\Project\00245\JT_Files\FSE_Line\DesignX\JT_FSE_Des.ear

FSE Line
CROSS SECTIONS

For Earthwork Development Only

(Sta. 10+04.27 ~ 11+50.00)

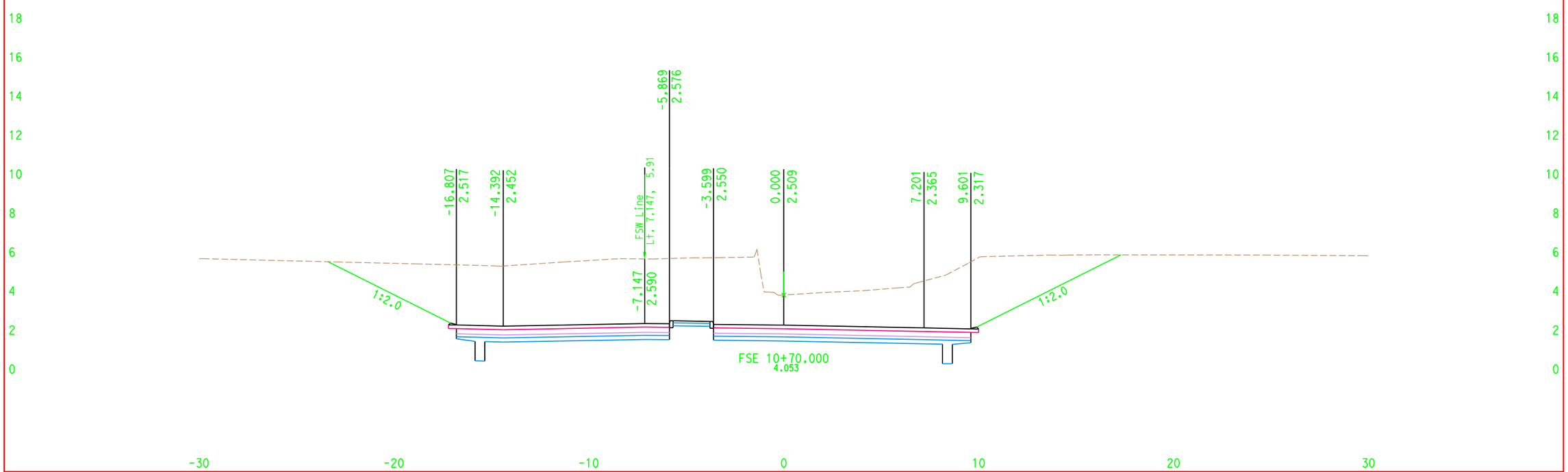

CROSS SECTIONS CREATED BY: JT DATE: 1/30/2008 ALL DIMENSIONS ARE IN METERS

EA: 04-165421

Scale Ratio: 1:100 Horiz. 1:100 Vert.

Project: 00245 File: D:\USERS\Project\00245\JT_Files\FSE_Line\DesignX\JT_FSE_Des.ear

FSE Line
CROSS SECTIONS

For Earthwork Development Only

(Sta. 10+04.27 ~ 11+50.00)

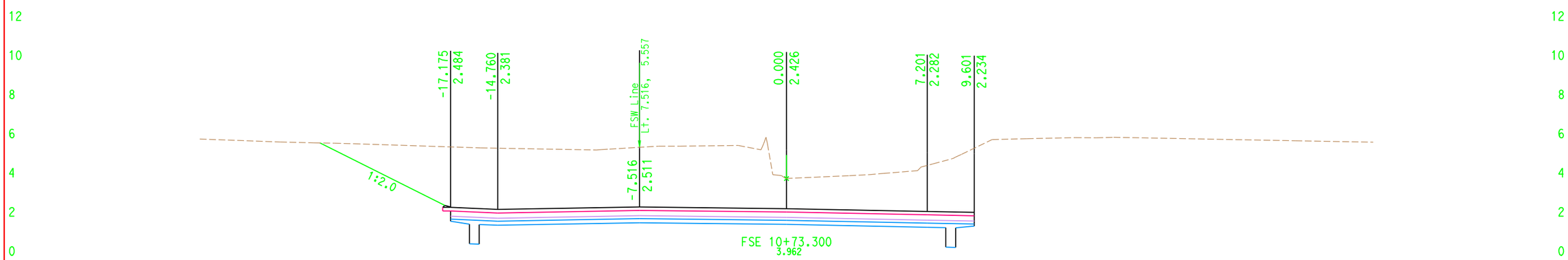

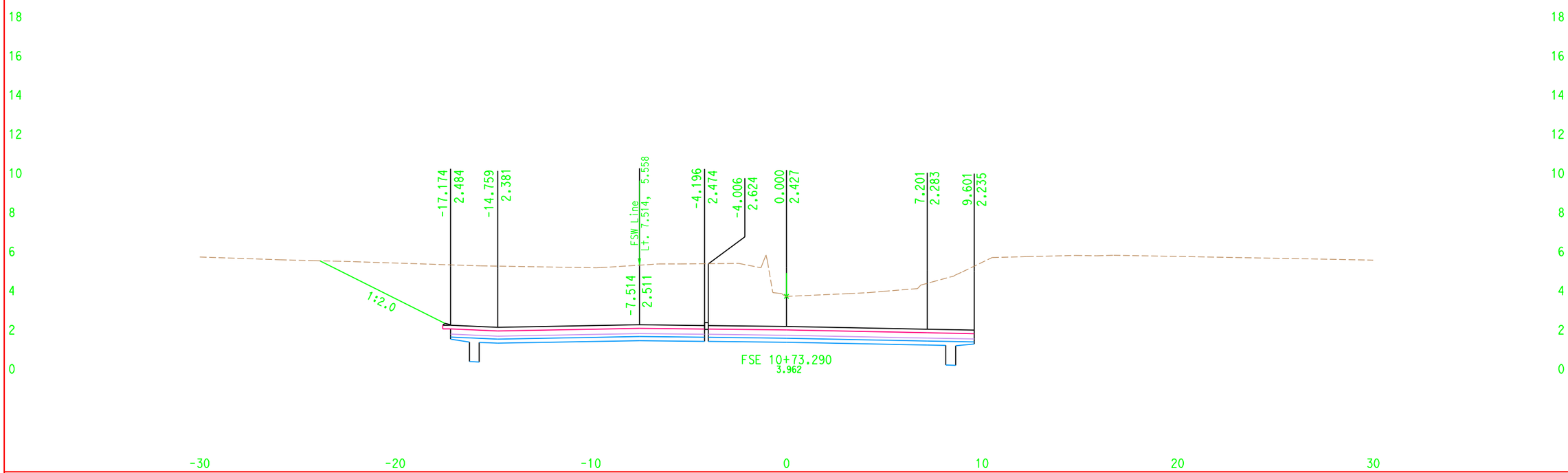

CROSS SECTIONS CREATED BY: JT DATE: 1/30/2008 ALL DIMENSIONS ARE IN METERS

EA: 04-165421

Scale Ratio: 1:100 Horiz. 1:100 Vert.

Project: 00245 File: D:\USERS\Project\00245\JT_Files\FSE_Line\DesignX\JT_FSE_Des.ear

FSE Line
CROSS SECTIONS

For Earthwork Development Only

(Sta. 10+04.27 ~ 11+50.00)

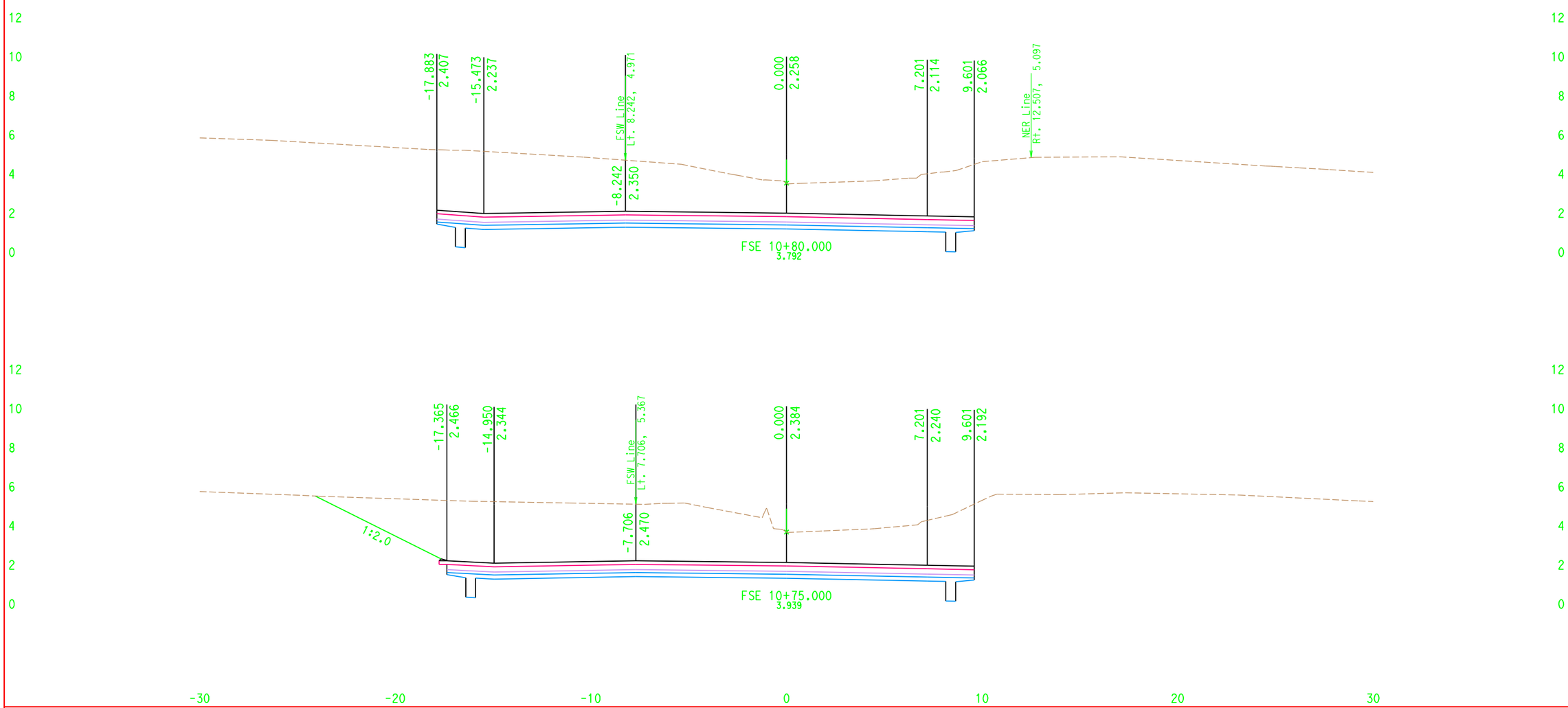

CROSS SECTIONS CREATED BY: JT DATE: 1/30/2008 ALL DIMENSIONS ARE IN METERS

EA: 04-165421

Scale Ratio: 1:100 Horiz. 1:100 Vert.

Project: 00245 File: D:\USERS\Project\00245\JT_Files\FSE_Line\DesignX\JT_FSE_Des.ear

FSE Line
CROSS SECTIONS

For Earthwork Development Only

(Sta. 10+04.27 ~ 11+50.00)

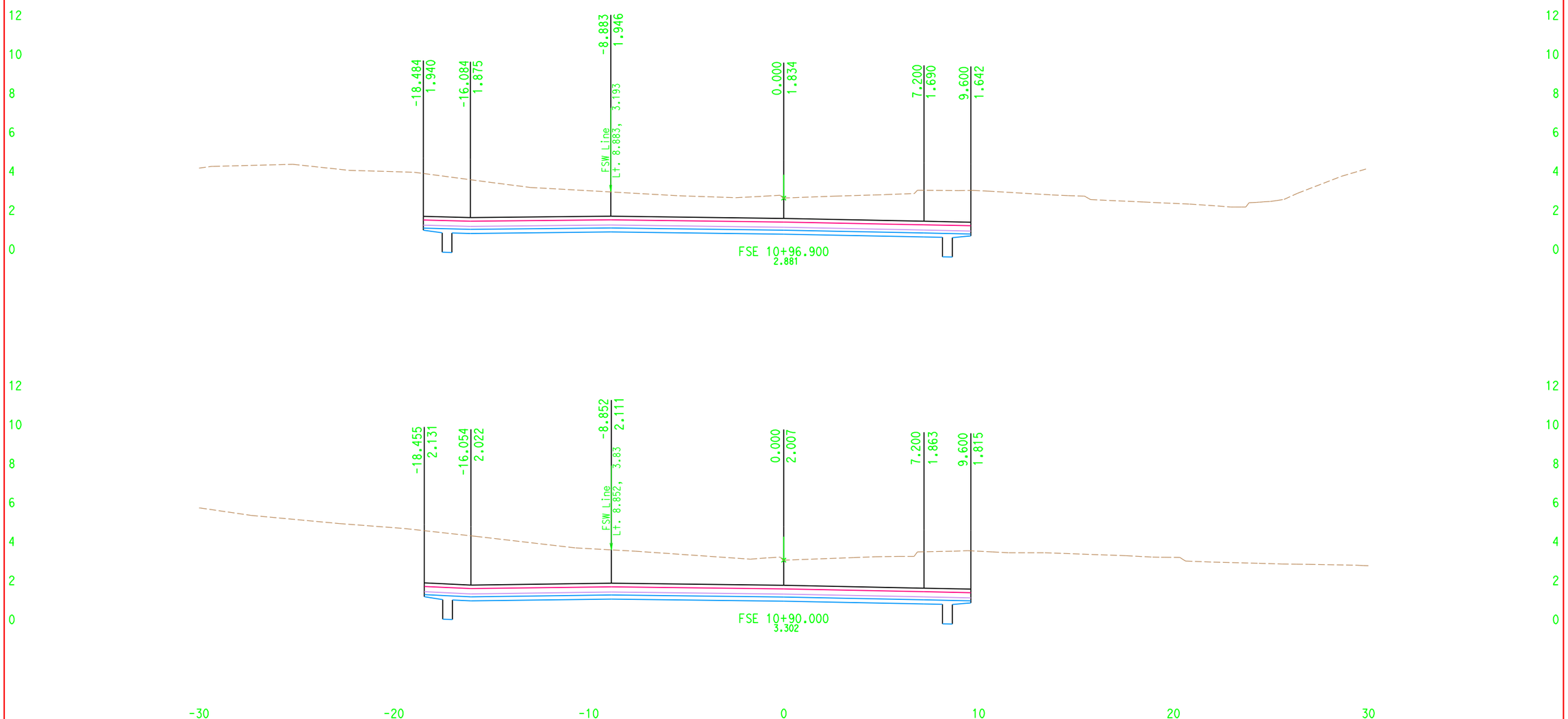

CROSS SECTIONS CREATED BY: JT DATE: 1/30/2008 ALL DIMENSIONS ARE IN METERS

Project: 00245 File: D:\USERS\Project\00245\JT_Files\FSE_Line\DesignX\JT_FSE_Des.ear

EA: 04-165421

Scale Ratio: 1:100 Horiz.
1:100 Vert.

FSE Line
CROSS SECTIONS

SHEET 13 OF 26

For Earthwork Development Only

(Sta. 10+04.27 ~ 11+50.00)

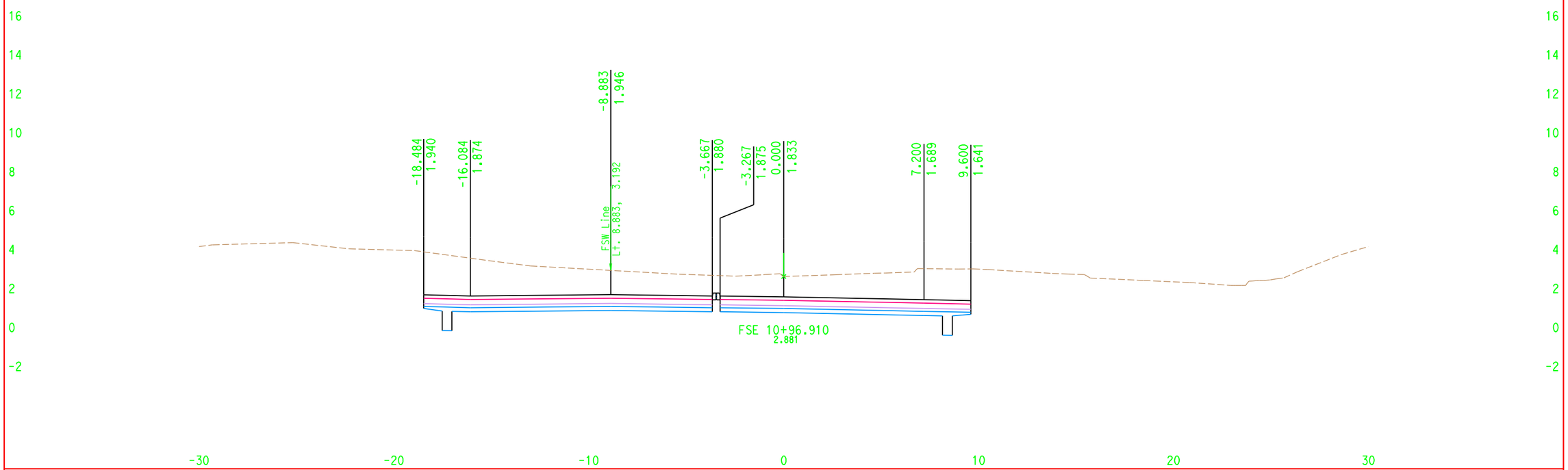

CROSS SECTIONS CREATED BY: JT DATE: 1/30/2008 ALL DIMENSIONS ARE IN METERS

Project: 00245 File: D:\USERS\Project\00245\JT_Files\FSE_Line\DesignX\JT_FSE_Des.ear

EA: 04-165421

Scale Ratio: 1:100 Horiz.
1:100 Vert.

FSE Line
CROSS SECTIONS

For Earthwork Development Only

(Sta. 10+04.27 ~ 11+50.00)

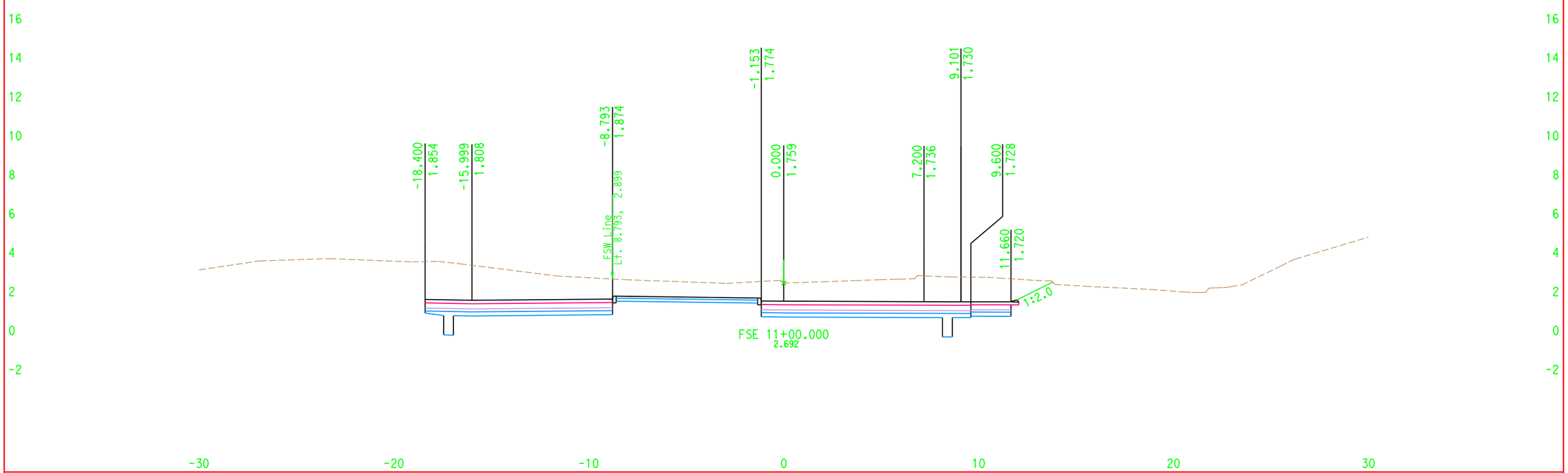

CROSS SECTIONS CREATED BY: JT DATE: 1/30/2008 ALL DIMENSIONS ARE IN METERS

Project: 00245 File: D:\USERS\Project\00245\JT_Files\FSE_Line\DesignX\JT_FSE_Des.ear

EA: 04-165421

Scale Ratio: 1:100 Horiz.
1:100 Vert.

FSE Line
CROSS SECTIONS

For Earthwork Development Only

(Sta. 10+04.27 ~ 11+50.00)

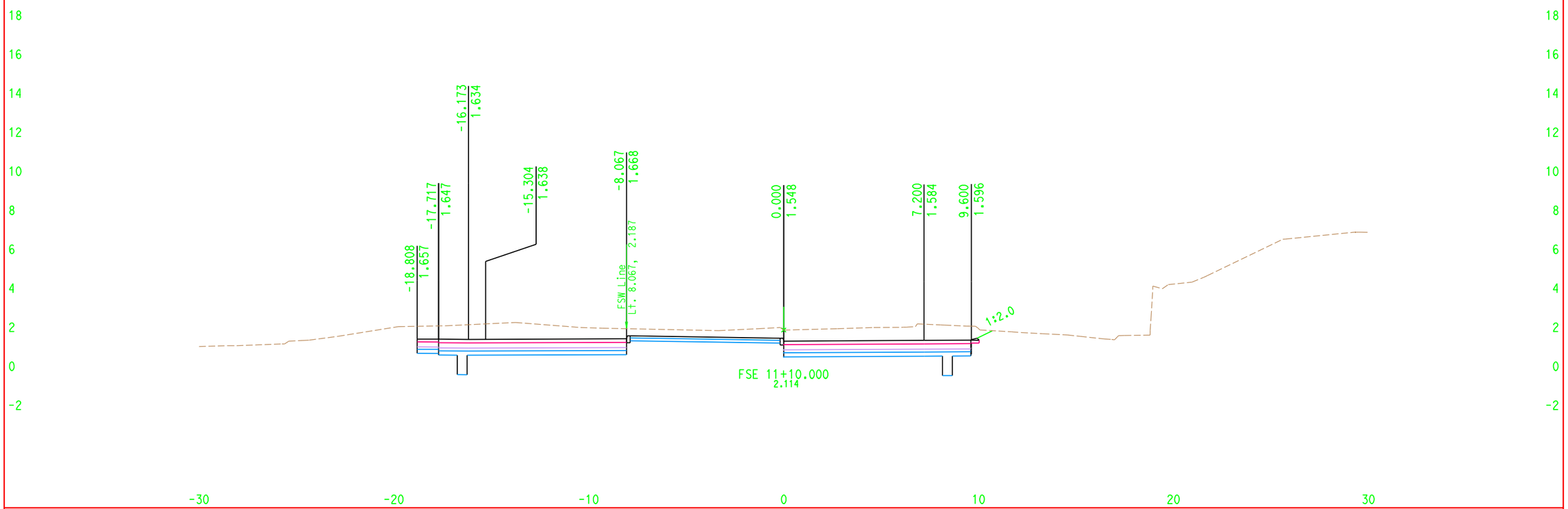

CROSS SECTIONS CREATED BY: JT DATE: 1/30/2008 ALL DIMENSIONS ARE IN METERS

EA: 04-165421

Scale Ratio: 1:100 Horiz. 1:100 Vert.

Project: 00245 File: D:\USERS\Project\00245\JT_Files\FSE_Line\DesignX\JT_FSE_Des.ear

FSE Line
CROSS SECTIONS

For Earthwork Development Only

(Sta. 10+04.27 ~ 11+50.00)

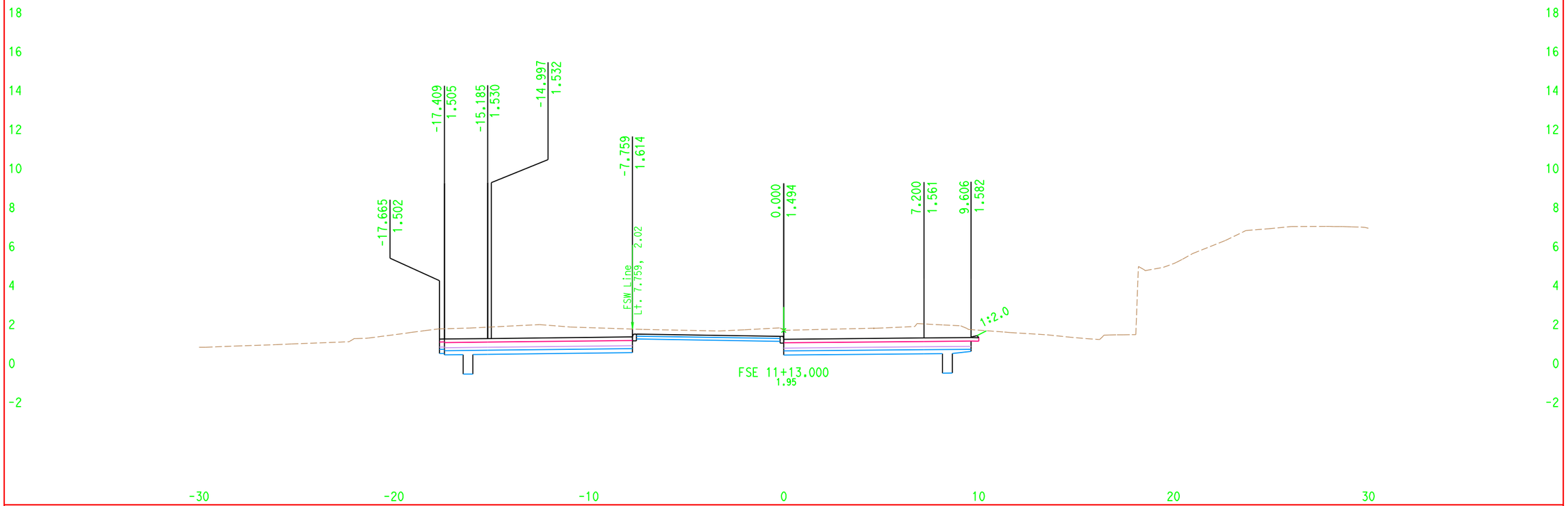

CROSS SECTIONS CREATED BY: JT DATE: 1/30/2008 ALL DIMENSIONS ARE IN METERS

EA: 04-165421

Scale Ratio: 1:100 Horiz. 1:100 Vert.

Project: 00245 File: D:\USERS\Project\00245\JT_Files\FSE_Line\DesignX\JT_FSE_Des.ear

FSE Line
CROSS SECTIONS

For Earthwork Development Only

(Sta. 10+04.27 ~ 11+50.00)

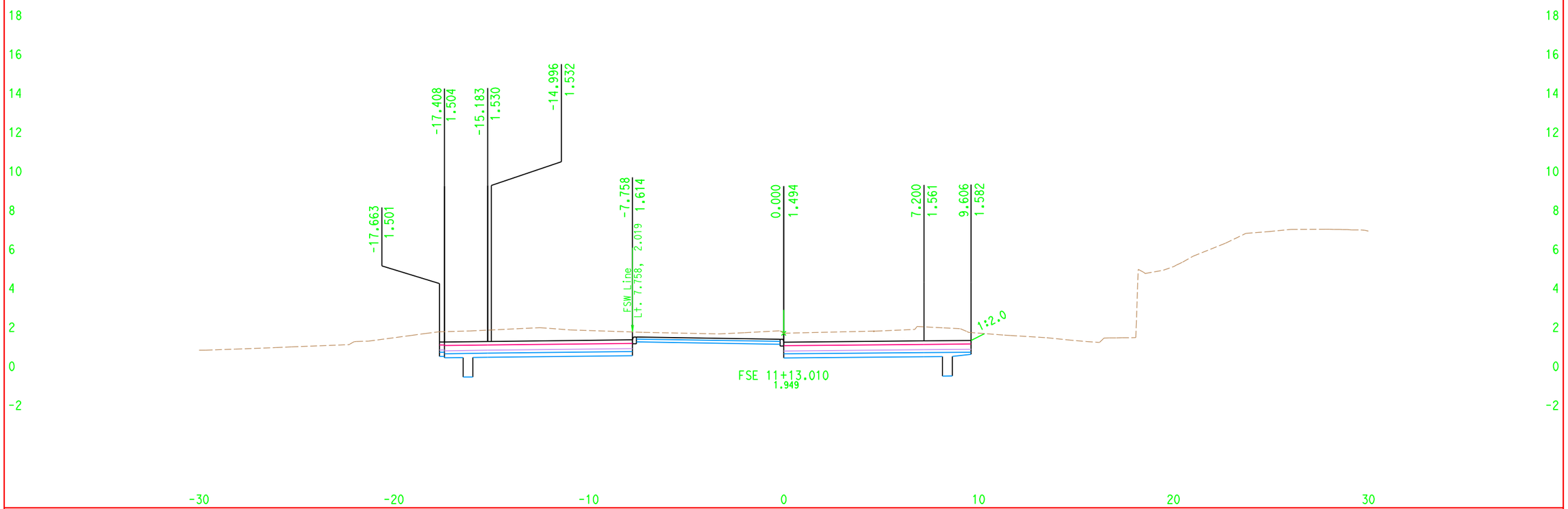

CROSS SECTIONS CREATED BY: JT

DATE: 1/30/2008

ALL DIMENSIONS ARE IN METERS

EA: 04-165421

Scale Ratio: 1:100 Horiz.
1:100 Vert.

Project: 00245 File: D:\USERS\Project\00245\JT_Files\FSE_Line\DesignX\JT_FSE_Des.ear

FSE Line
CROSS SECTIONS

For Earthwork Development Only

(Sta. 10+04.27 ~ 11+50.00)

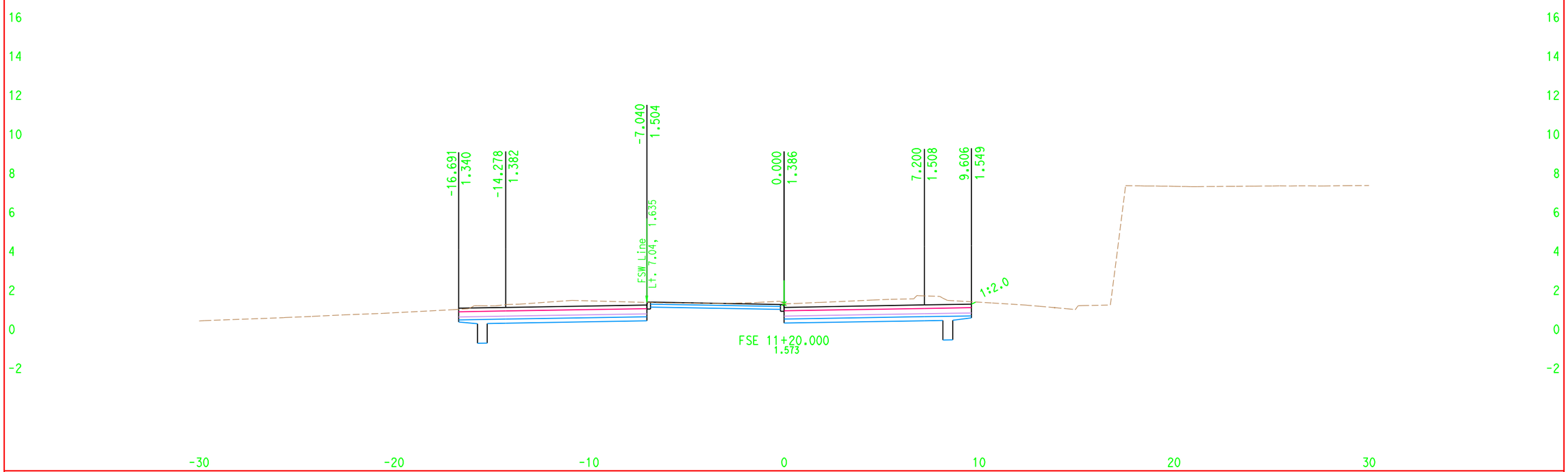

CROSS SECTIONS CREATED BY: JT DATE: 1/30/2008 ALL DIMENSIONS ARE IN METERS

EA: 04-165421

Scale Ratio: 1:100 Horiz. 1:100 Vert.

Project: 00245 File: D:\USERS\Project\00245\JT_Files\FSE_Line\DesignX\JT_FSE_Des.ear

FSE Line CROSS SECTIONS

SHEET 19 OF 26

For Earthwork Development Only

(Sta. 10+04.27 ~ 11+50.00)

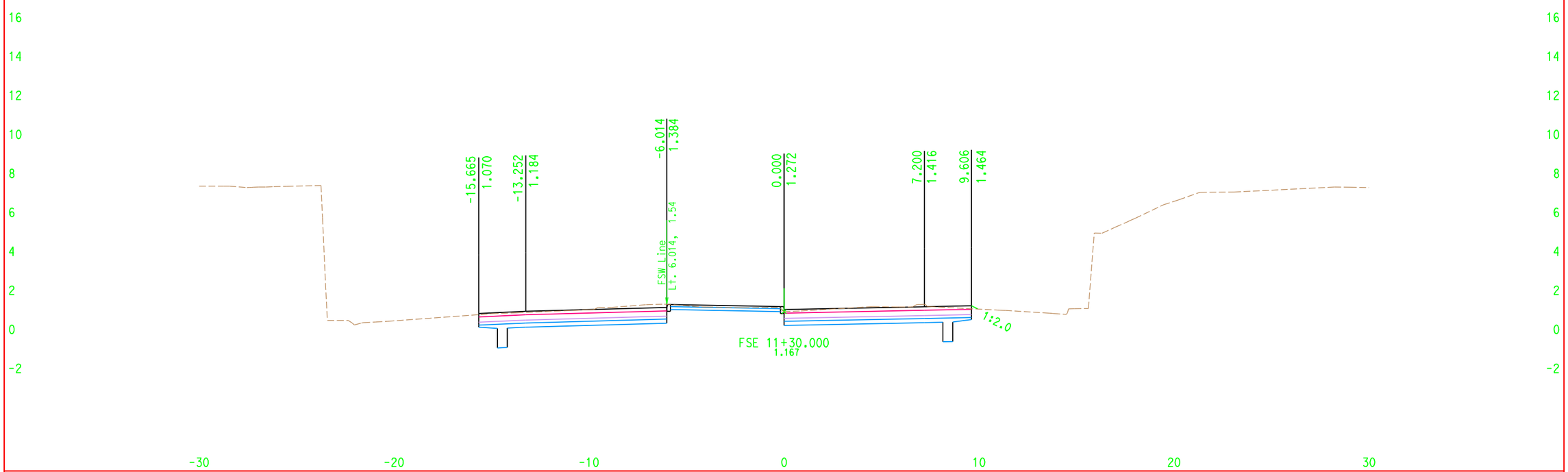

CROSS SECTIONS CREATED BY: JT DATE: 1/30/2008 ALL DIMENSIONS ARE IN METERS

EA: 04-165421

Scale Ratio: 1:100 Horiz. 1:100 Vert.

Project: 00245 File: D:\USERS\Project\00245\JT_Files\FSE_Line\DesignX\JT_FSE_Des.ear

FSE Line
CROSS SECTIONS

For Earthwork Development Only

(Sta. 10+04.27 ~ 11+50.00)

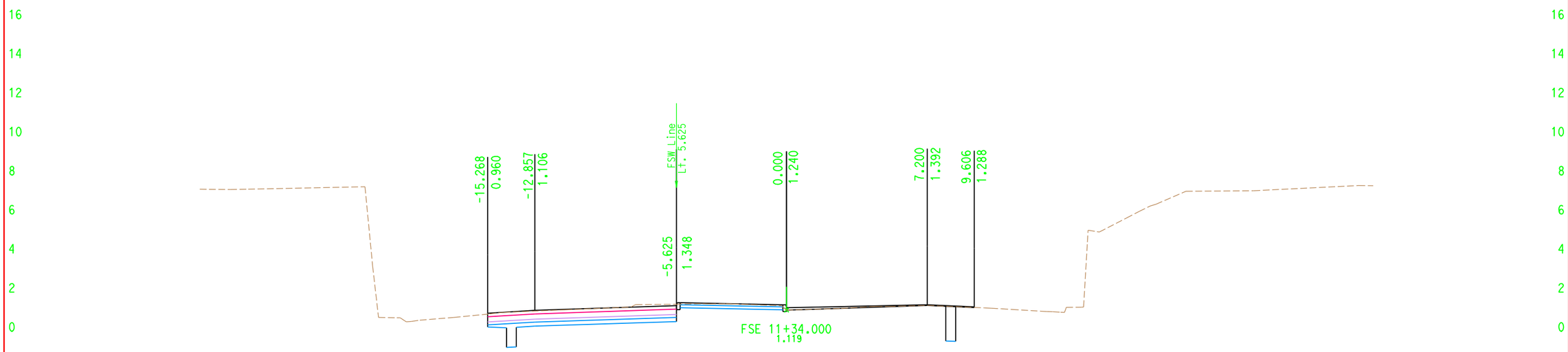

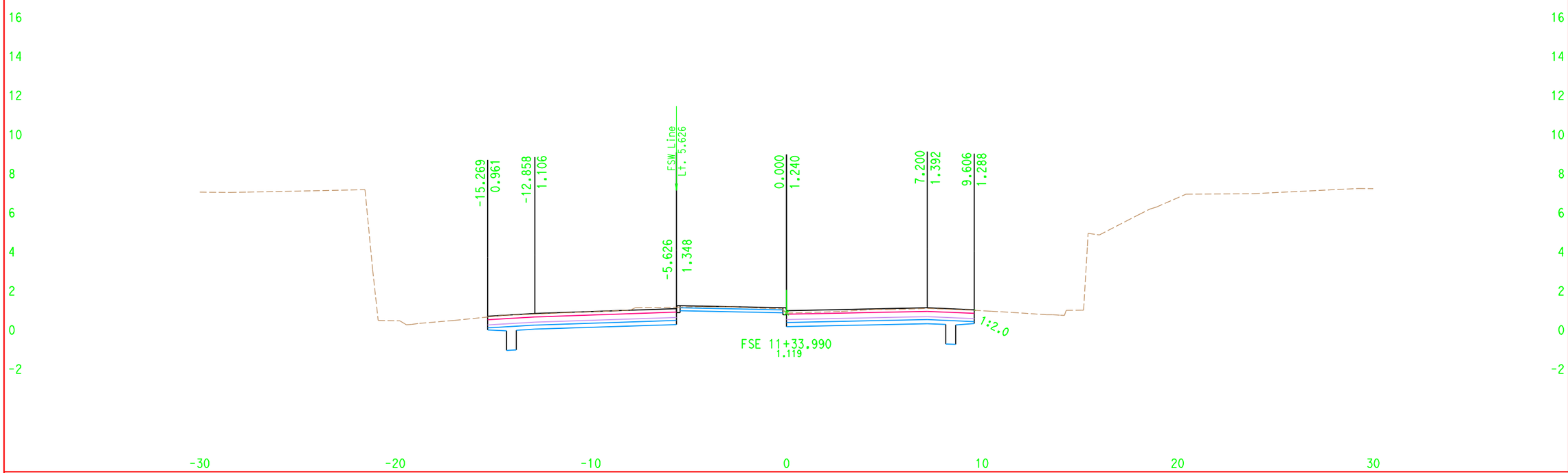

CROSS SECTIONS CREATED BY: JT DATE: 1/30/2008 ALL DIMENSIONS ARE IN METERS

Project: 00245 File: D:\USERS\Project\00245\JT_Files\FSE_Line\DesignX\JT_FSE_Des.ear

EA: 04-165421

Scale Ratio: 1:100 Horiz.
1:100 Vert.

FSE Line
CROSS SECTIONS

For Earthwork Development Only

(Sta. 10+04.27 ~ 11+50.00)

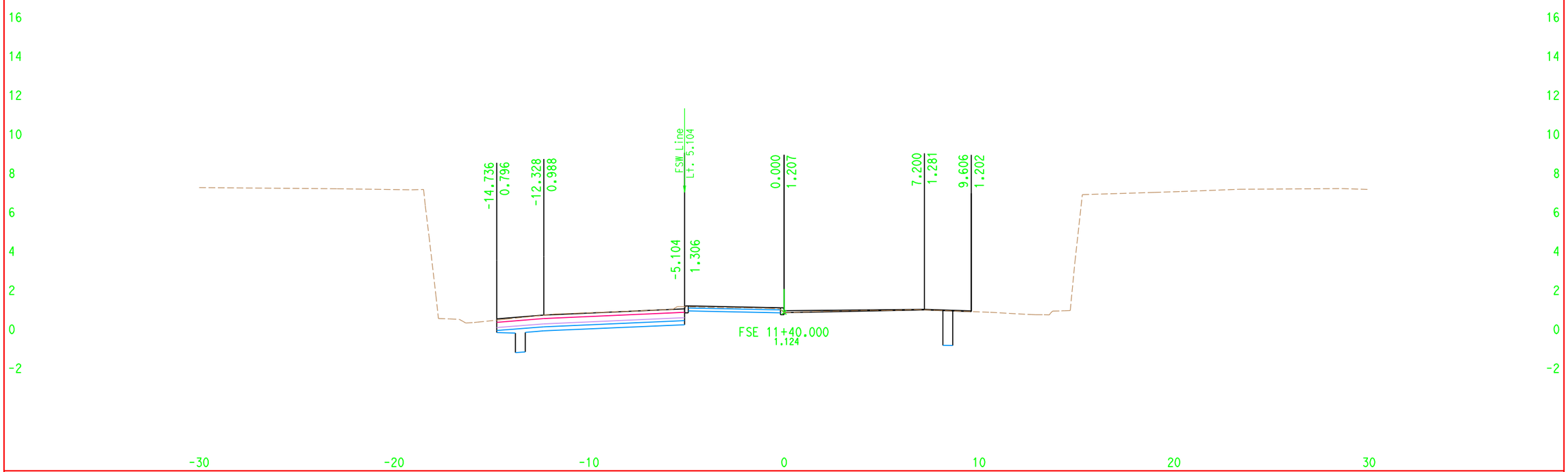

CROSS SECTIONS CREATED BY: JT DATE: 1/30/2008 ALL DIMENSIONS ARE IN METERS

Project: 00245 File: D:\USERS\Project\00245\JT_Files\FSE_Line\DesignX\JT_FSE_Des.ear

EA: 04-165421

Scale Ratio: 1:100 Horiz. 1:100 Vert.

FSE Line
CROSS SECTIONS

For Earthwork Development Only

(Sta. 10+04.27 ~ 11+50.00)

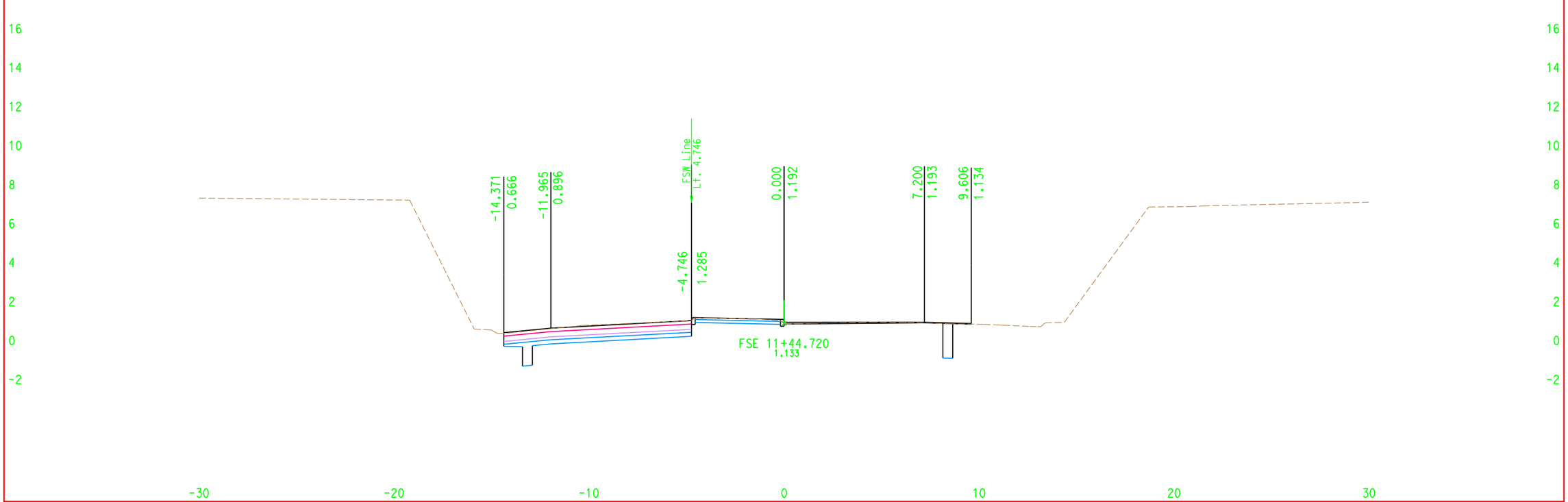

CROSS SECTIONS CREATED BY: JT DATE: 1/30/2008 ALL DIMENSIONS ARE IN METERS

Project: 00245 File: D:\USERS\Project\00245\JT_Files\FSE_Line\DesignX\JT_FSE_Des.ear

EA: 04-165421

Scale Ratio: 1:100 Horiz.
1:100 Vert.

FSE Line
CROSS SECTIONS

For Earthwork Development Only

(Sta. 10+04.27 ~ 11+50.00)

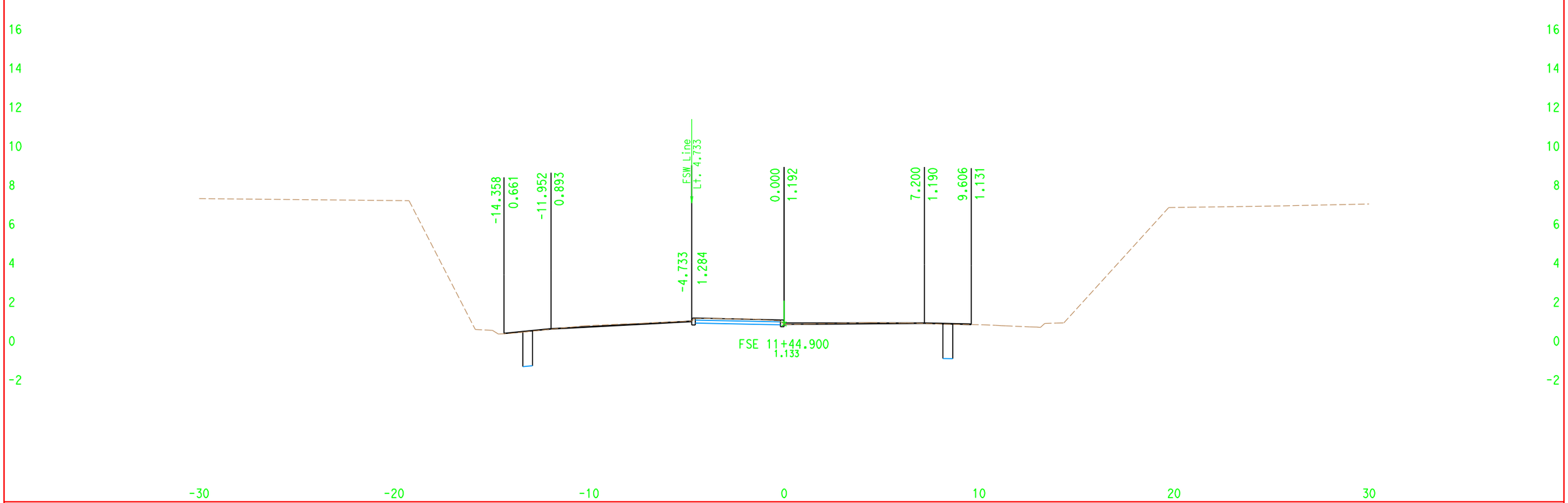

CROSS SECTIONS CREATED BY: JT DATE: 1/30/2008 ALL DIMENSIONS ARE IN METERS

Project: 00245 File: D:\USERS\Project\00245\JT_Files\FSE_Line\DesignX\JT_FSE_Des.ear

EA: 04-165421

Scale Ratio: 1:100 Horiz.
1:100 Vert.

FSE Line
CROSS SECTIONS

For Earthwork Development Only

(Sta. 10+04.27 ~ 11+50.00)

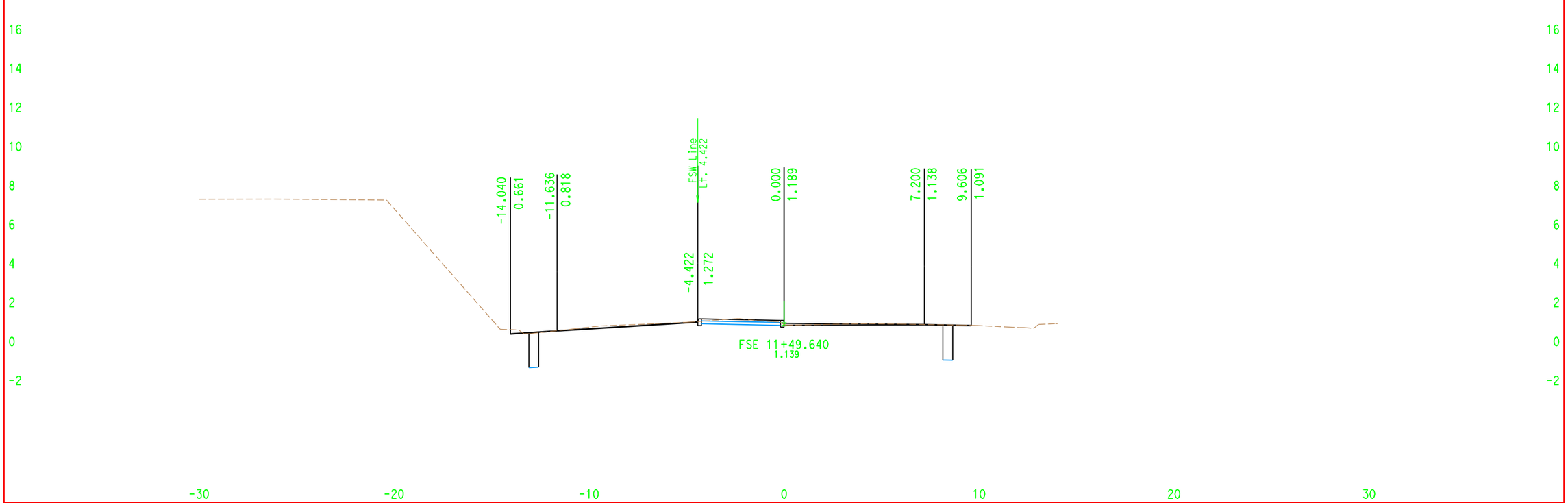

CROSS SECTIONS CREATED BY: JT DATE: 1/30/2008 ALL DIMENSIONS ARE IN METERS

Project: 00245 File: D:\USERS\Project\00245\JT_Files\FSE_Line\DesignX\JT_FSE_Des.ear

EA: 04-165421

Scale Ratio: 1:100 Horiz. 1:100 Vert.

FSE Line
CROSS SECTIONS

For Earthwork Development Only

(Sta. 10+04.27 ~ 11+50.00)

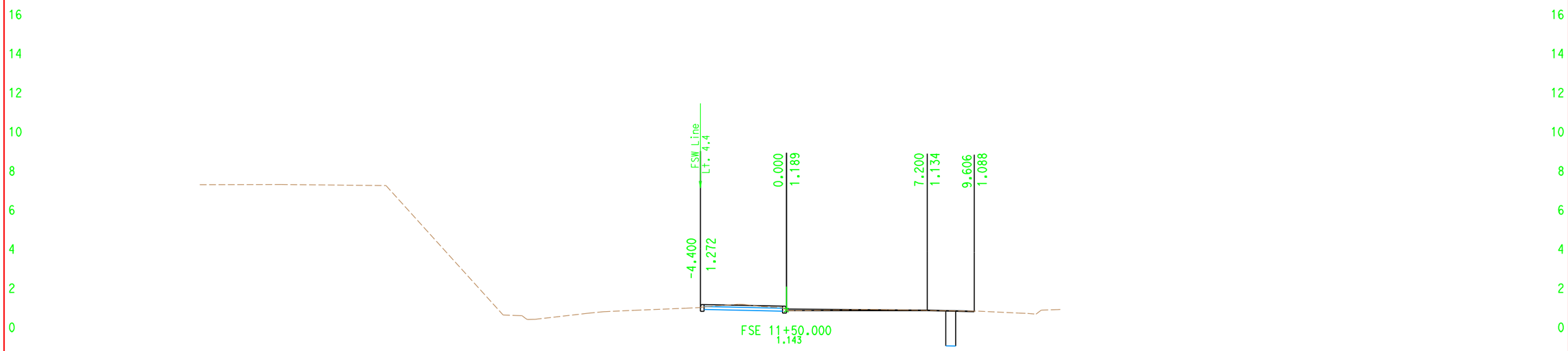

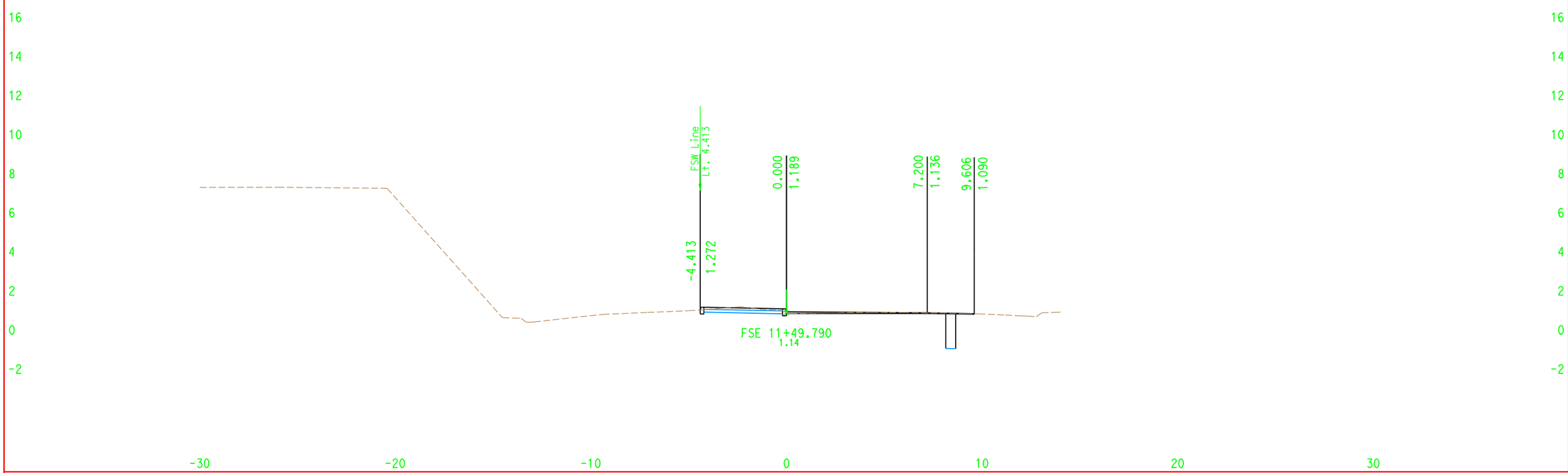

CROSS SECTIONS CREATED BY: JT DATE: 1/30/2008 ALL DIMENSIONS ARE IN METERS

Project: 00245 File: D:\USERS\Project\00245\JT_Files\FSE_Line\DesignX\JT_FSE_Des.ear

EA: 04-165421

Scale Ratio: 1:100 Horiz. 1:100 Vert.

FSE Line CROSS SECTIONS

SHEET 26 OF 26

For Earthwork Development Only

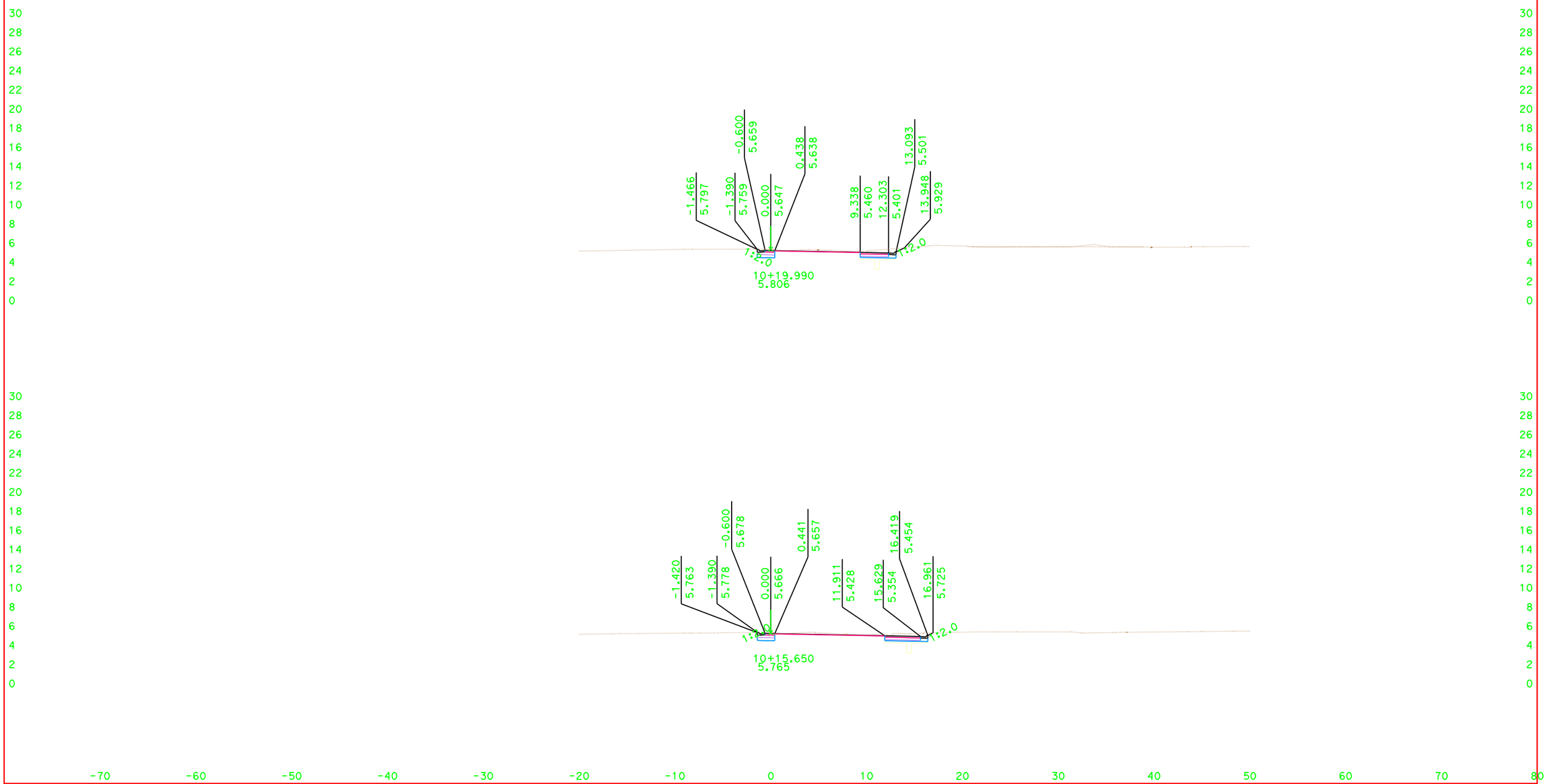

CROSS SECTIONS CREATED BY: JT DATE: 10/4/2007 ALL DIMENSIONS ARE METRIC

EA: 165421

Scale Ratio: 1:200 Horiz.
1:200 Vert.

NER1
CROSS SECTIONS

SHEET 1 OF 25

Project: 00245 File: D:\USERS\Project\00245\JT_Files\NER_Line\DesignX\ner_des.ear

For Earthwork Development Only

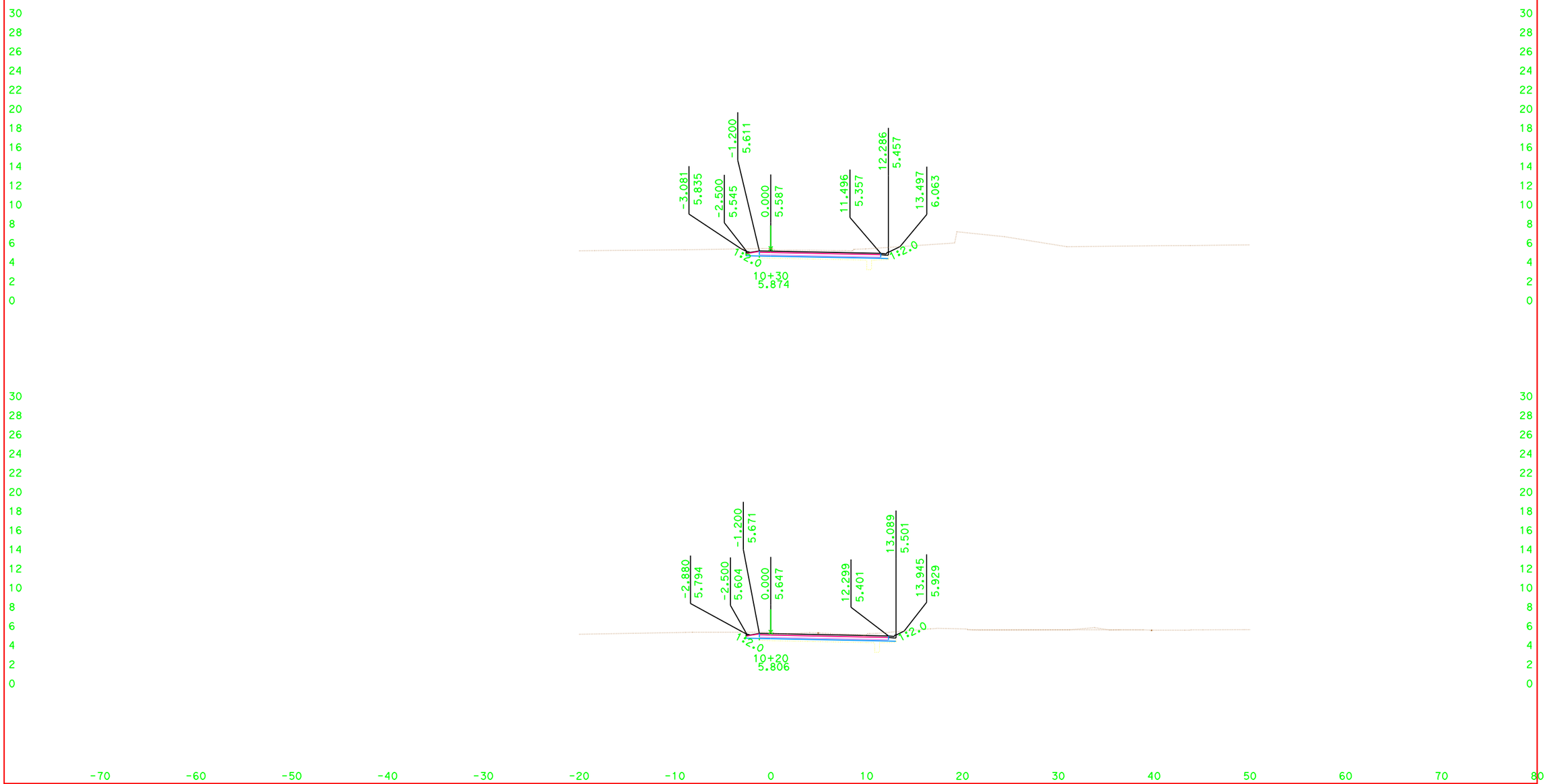

CROSS SECTIONS CREATED BY: JT DATE: 10/4/2007 ALL DIMENSIONS ARE METRIC

Project: 00245 File: D:\USERS\Project\00245\JT_Files\NER_Line\DesignX\ner_des.ear

EA: 165421

Scale Ratio: 1:200 Horiz.
1:200 Vert.

NER1
CROSS SECTIONS

For Earthwork Development Only

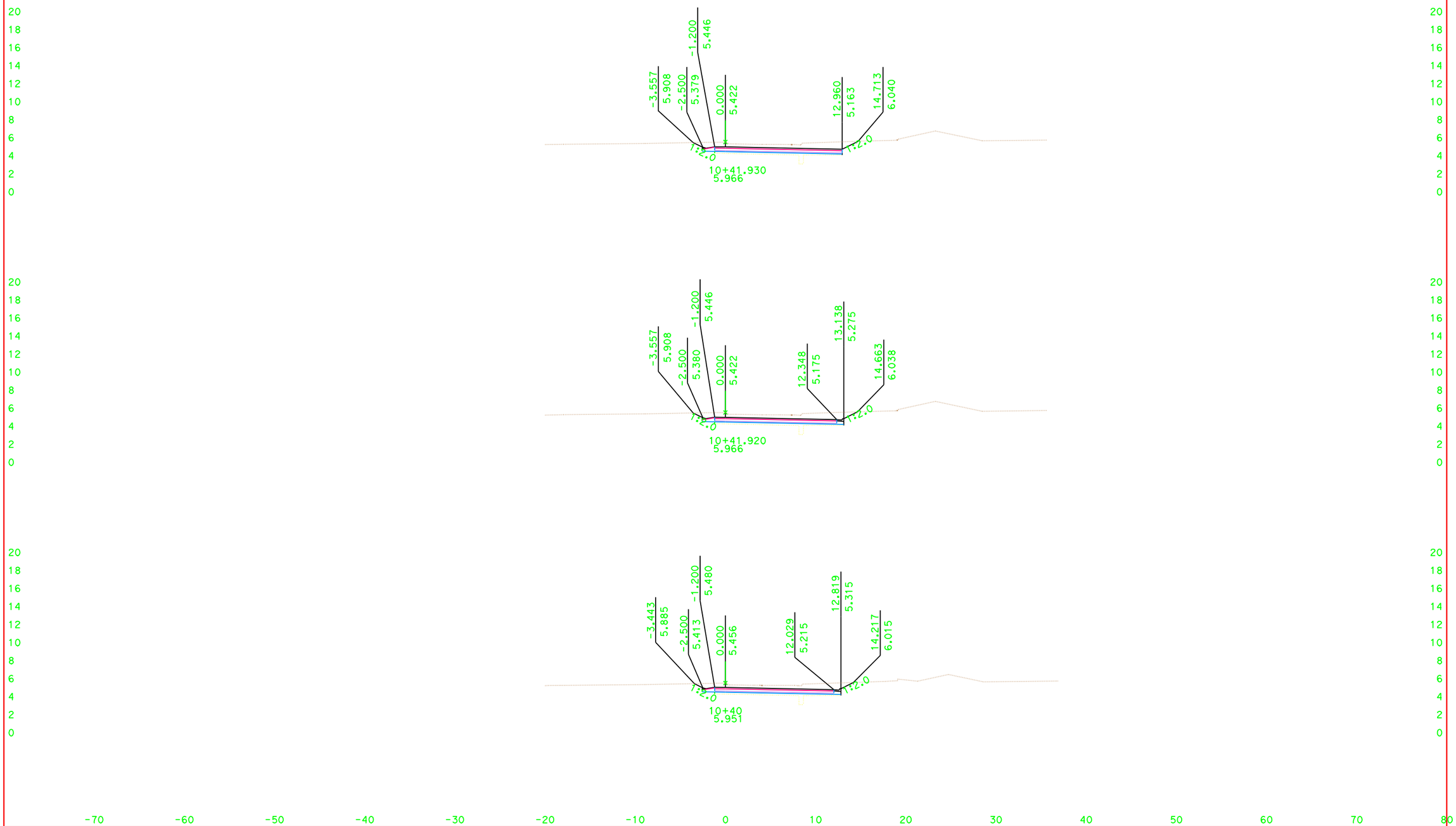

CROSS SECTIONS CREATED BY: JT DATE: 10/4/2007 ALL DIMENSIONS ARE METRIC

EA: 165421

Scale Ratio: 1:200 Horiz.
1:200 Vert.

Project: 00245 File: D:\USERS\Project\00245\JT_Files\NER_Line\DesignX\ner_des.ear

NER1
CROSS SECTIONS

For Earthwork Development Only

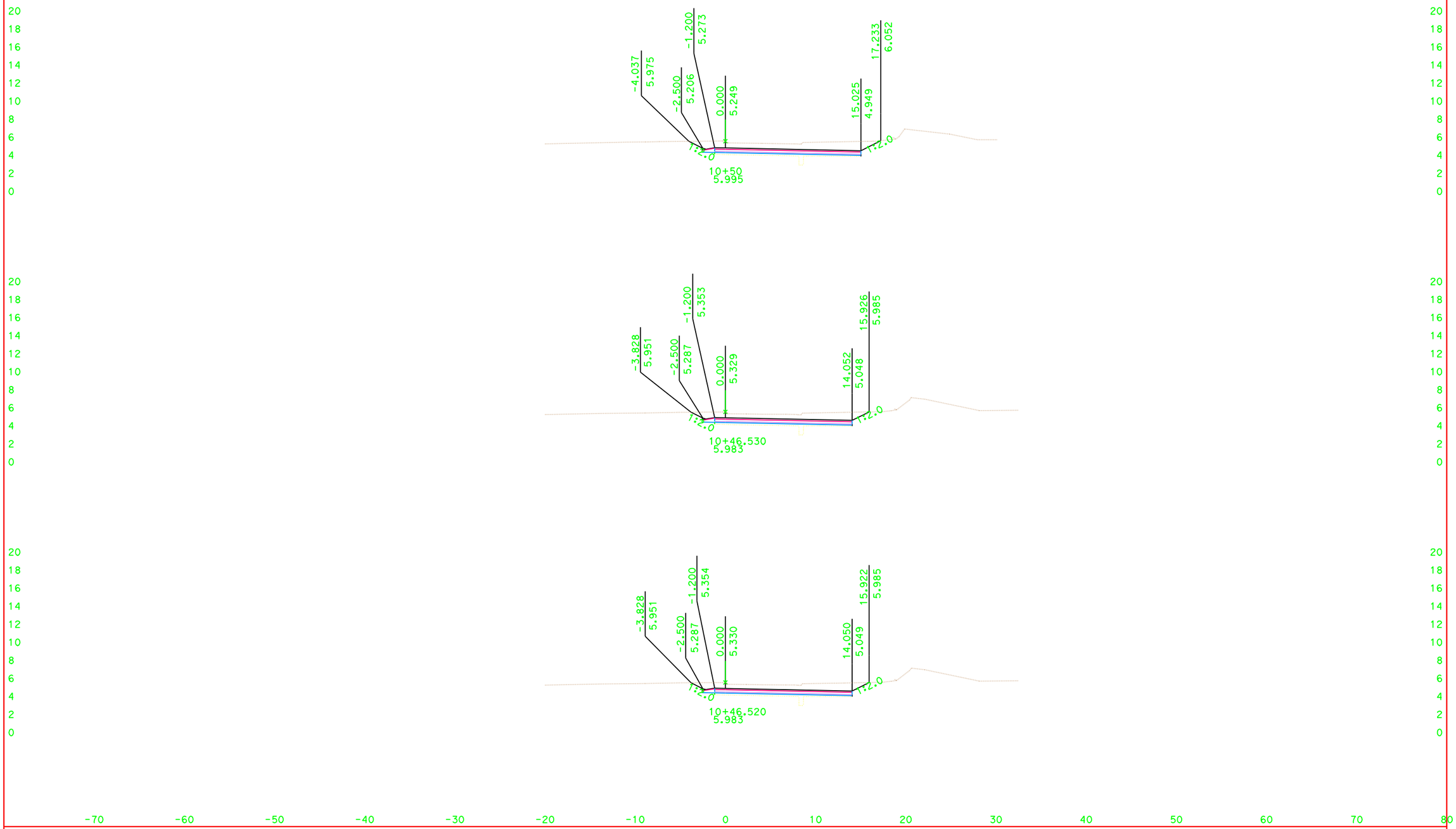

CROSS SECTIONS CREATED BY: JT DATE: 10/4/2007 ALL DIMENSIONS ARE METRIC

EA: 165421

Scale Ratio: 1:200 Horiz. 1:200 Vert.

Project: 00245 File: D:\USERS\Project\00245\JT_Files\NER_Line\DesignX\ner_des.ear

NER1
CROSS SECTIONS

For Earthwork Development Only

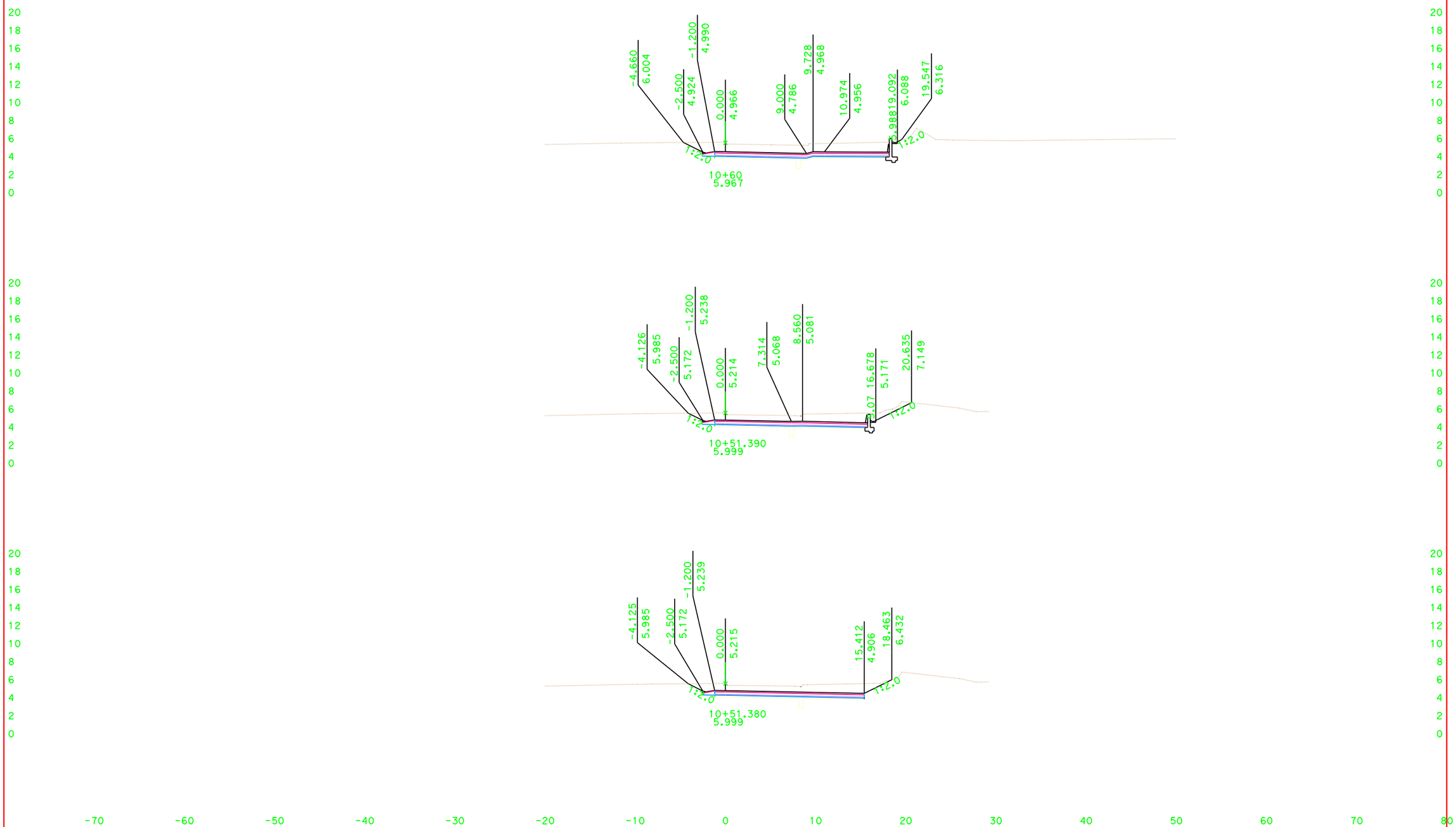

CROSS SECTIONS CREATED BY: JT DATE: 10/4/2007 ALL DIMENSIONS ARE METRIC

Project: 00245 File: D:\USERS\Project\00245\JT_Files\NER_Line\DesignX\ner_des.ear

EA: 165421

Scale Ratio: 1:200 Horiz.
1:200 Vert.

NER1
CROSS SECTIONS

For Earthwork Development Only

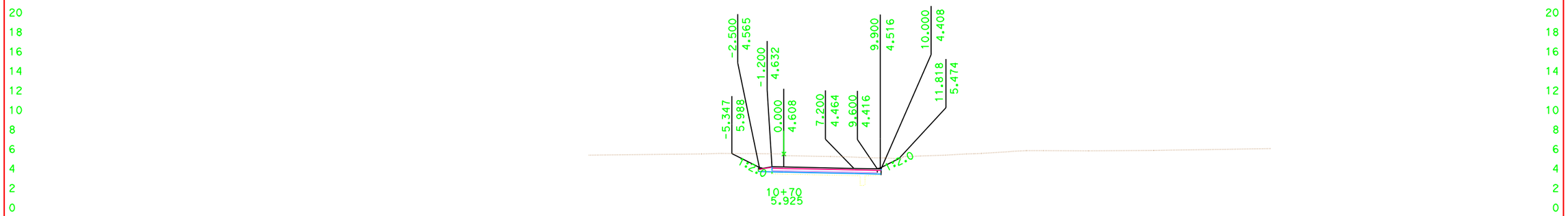

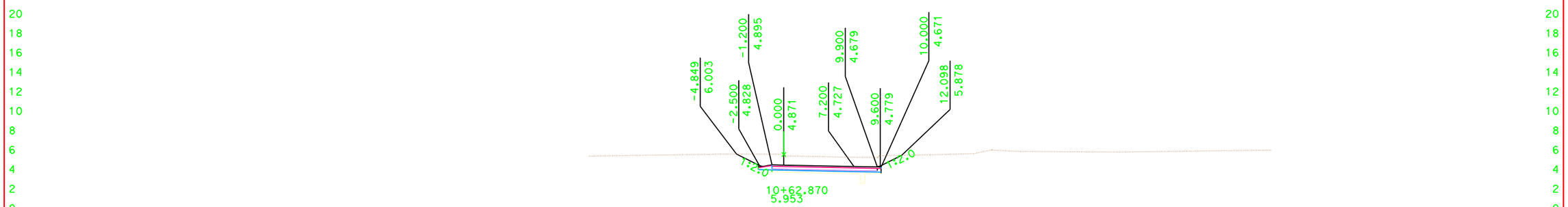

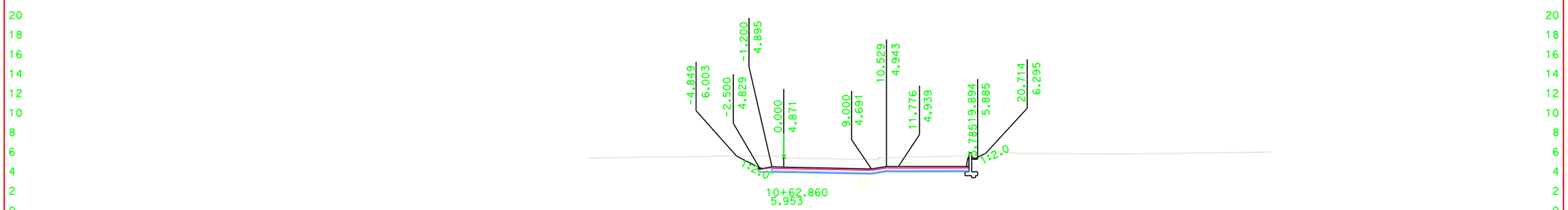

CROSS SECTIONS CREATED BY: JT DATE: 10/4/2007 ALL DIMENSIONS ARE METRIC

EA: 165421

Scale Ratio: 1:200 Horiz. 1:200 Vert.

NER1
CROSS SECTIONS

Project: 00245 File: D:\USERS\Project\00245\JT_Files\NER_Line\DesignX\ner_des.ear

For Earthwork Development Only

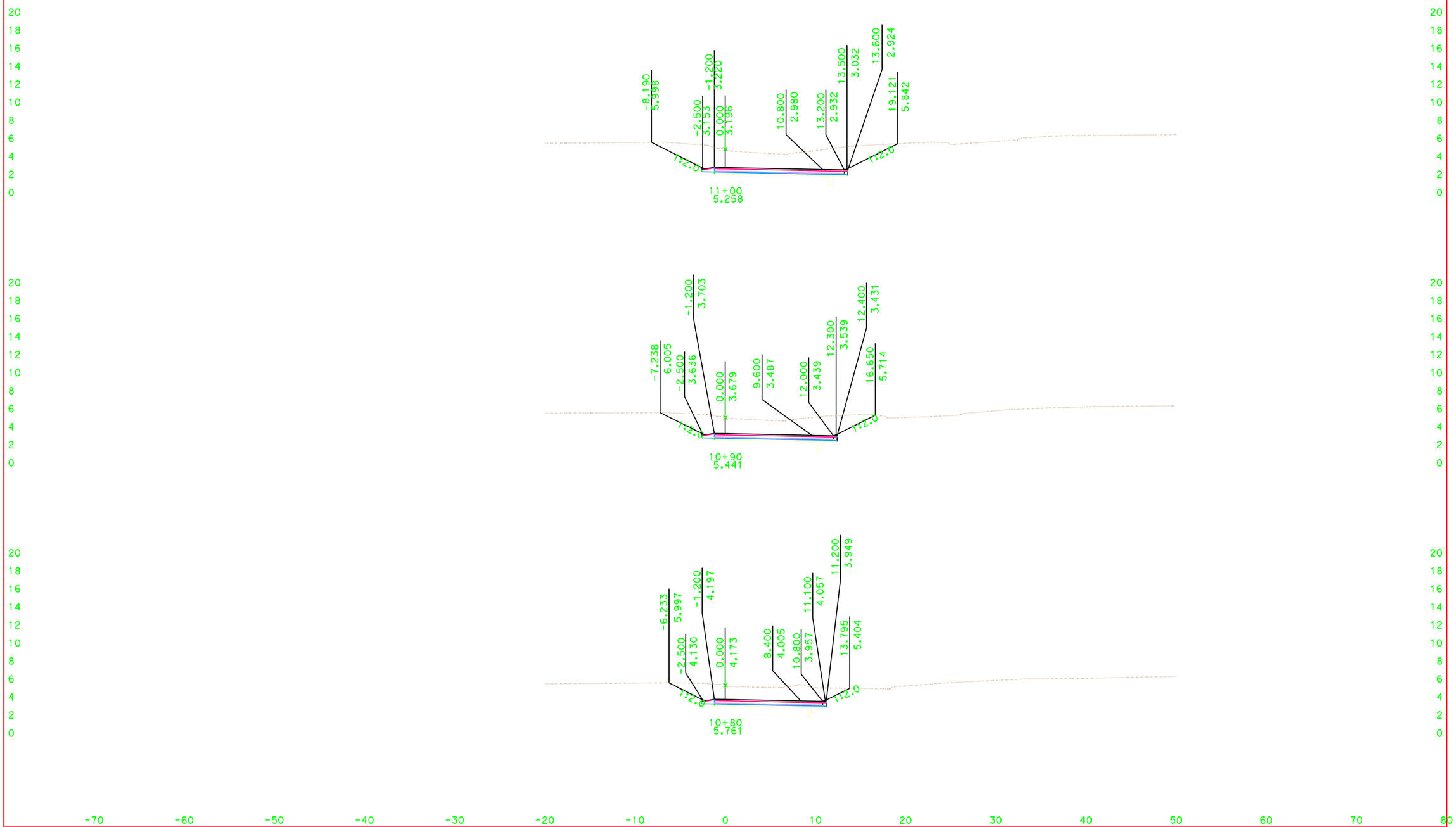

CROSS SECTIONS CREATED BY: JT DATE: 10/4/2007 ALL DIMENSIONS ARE METRIC

EA: 165421

Scale Ratio: 1:200 Horiz.
1:200 Vert.

NER1
CROSS SECTIONS
SHEET 7 OF 25

Project: 00245 File: D:\USERS\Project\00245\JT_Files\NER_Line\DesignX\ner_des.ear

For Earthwork Development Only

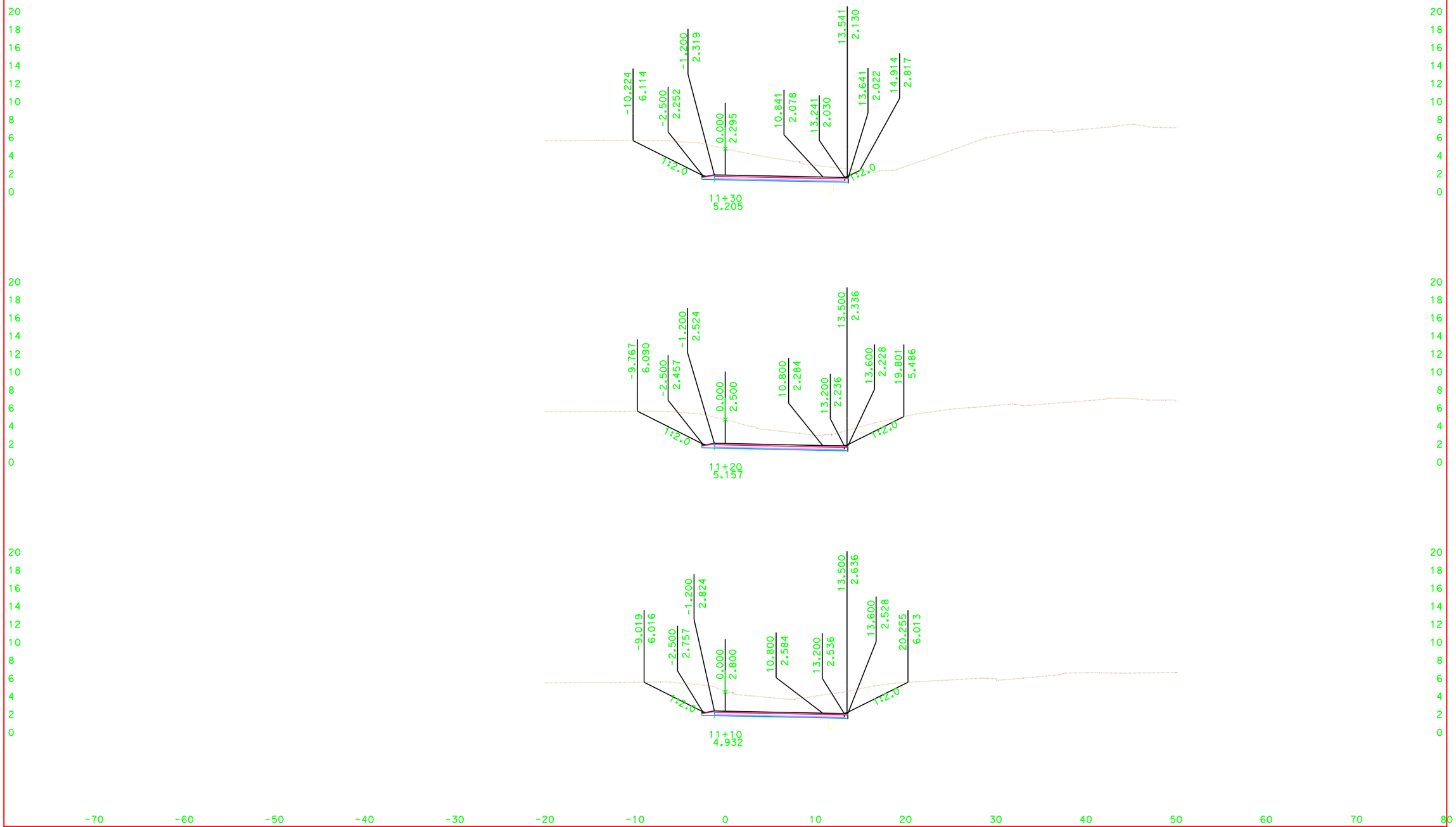

CROSS SECTIONS CREATED BY: JT DATE: 10/4/2007 ALL DIMENSIONS ARE METRIC

EA: 165421

Scale Ratio: 1:200 Horiz.
1:200 Vert.

NER1
CROSS SECTIONS

Project: 00245 File: D:\USERS\Project\00245\JT_Files\NER_Line\DesignX\ner_des.ear

For Earthwork Development Only

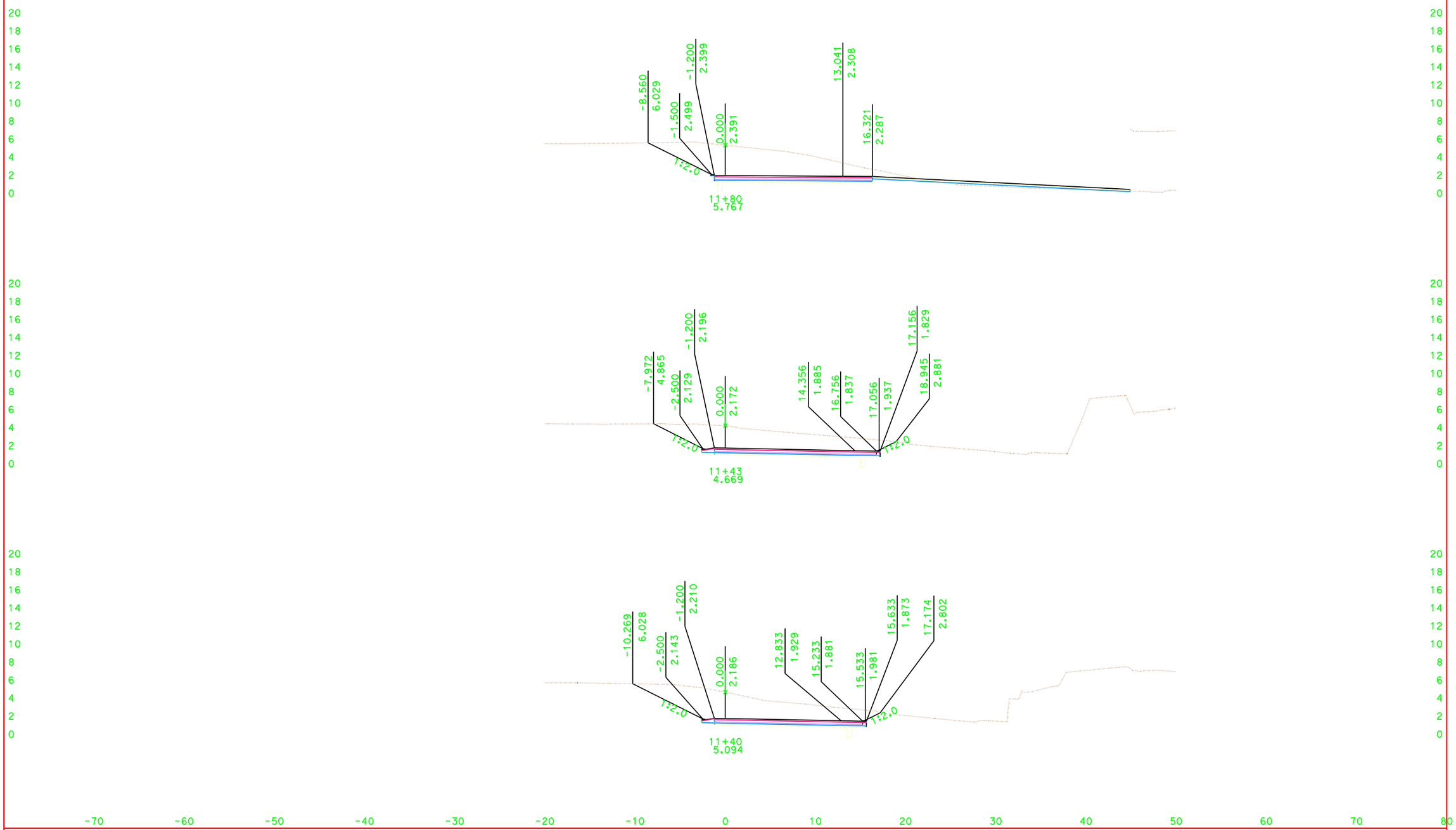

CROSS SECTIONS CREATED BY: JT DATE: 10/4/2007 ALL DIMENSIONS ARE METRIC

Project: 00245 File: D:\USERS\Project\00245\JT_Files\NER_Line\DesignX\ner_des.ear

EA: 165421

Scale Ratio: 1:200 Horiz. 1:200 Vert.

NER1
CROSS SECTIONS

For Earthwork Development Only

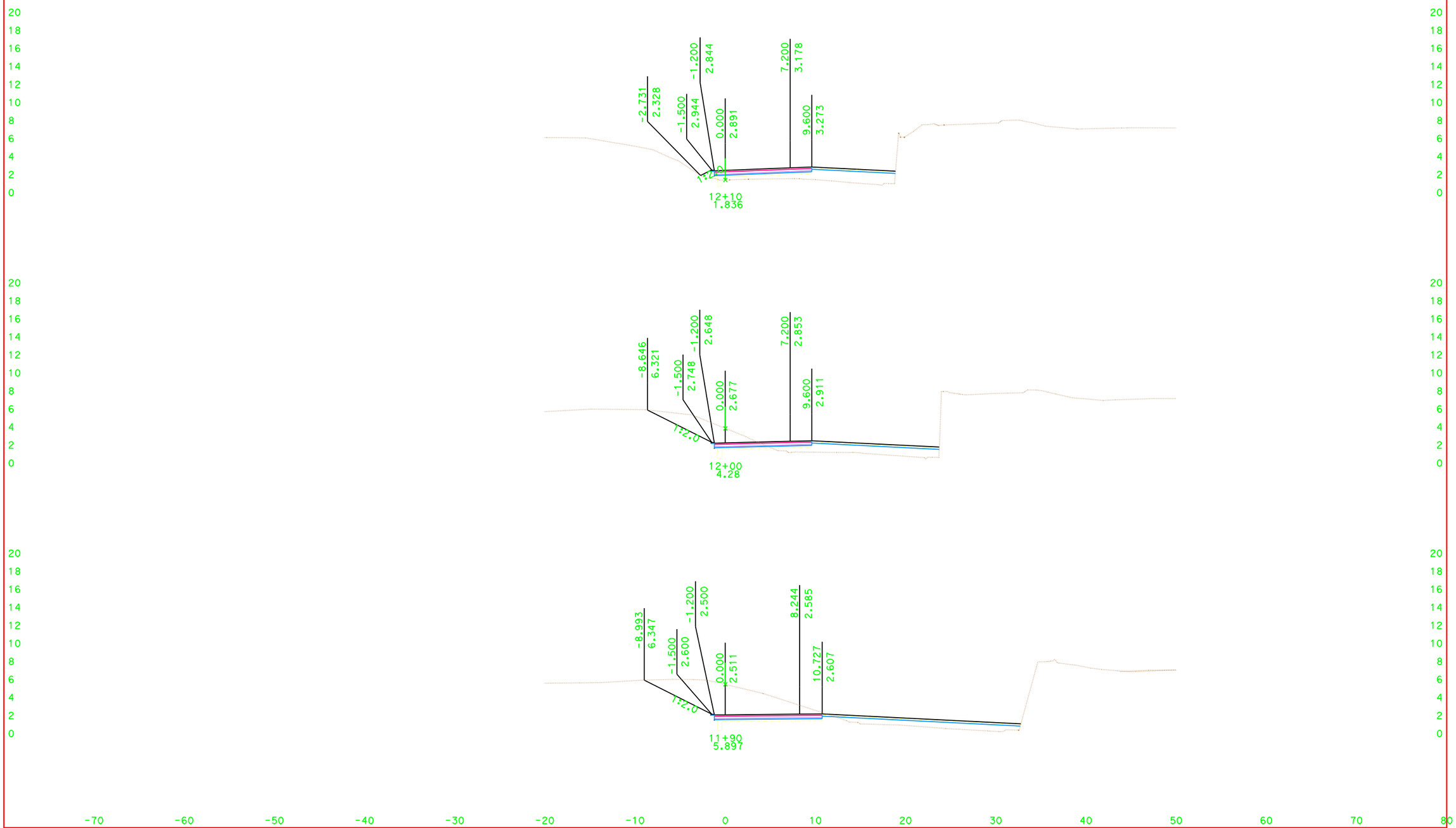

CROSS SECTIONS CREATED BY: JT DATE: 10/4/2007 ALL DIMENSIONS ARE METRIC

Project: 00245 File: D:\USERS\Project\00245\JT_Files\NER_Line\DesignX\ner_des.ear

EA: 165421

Scale Ratio: 1:200 Horiz.
1:200 Vert.

NER1
CROSS SECTIONS

For Earthwork Development Only

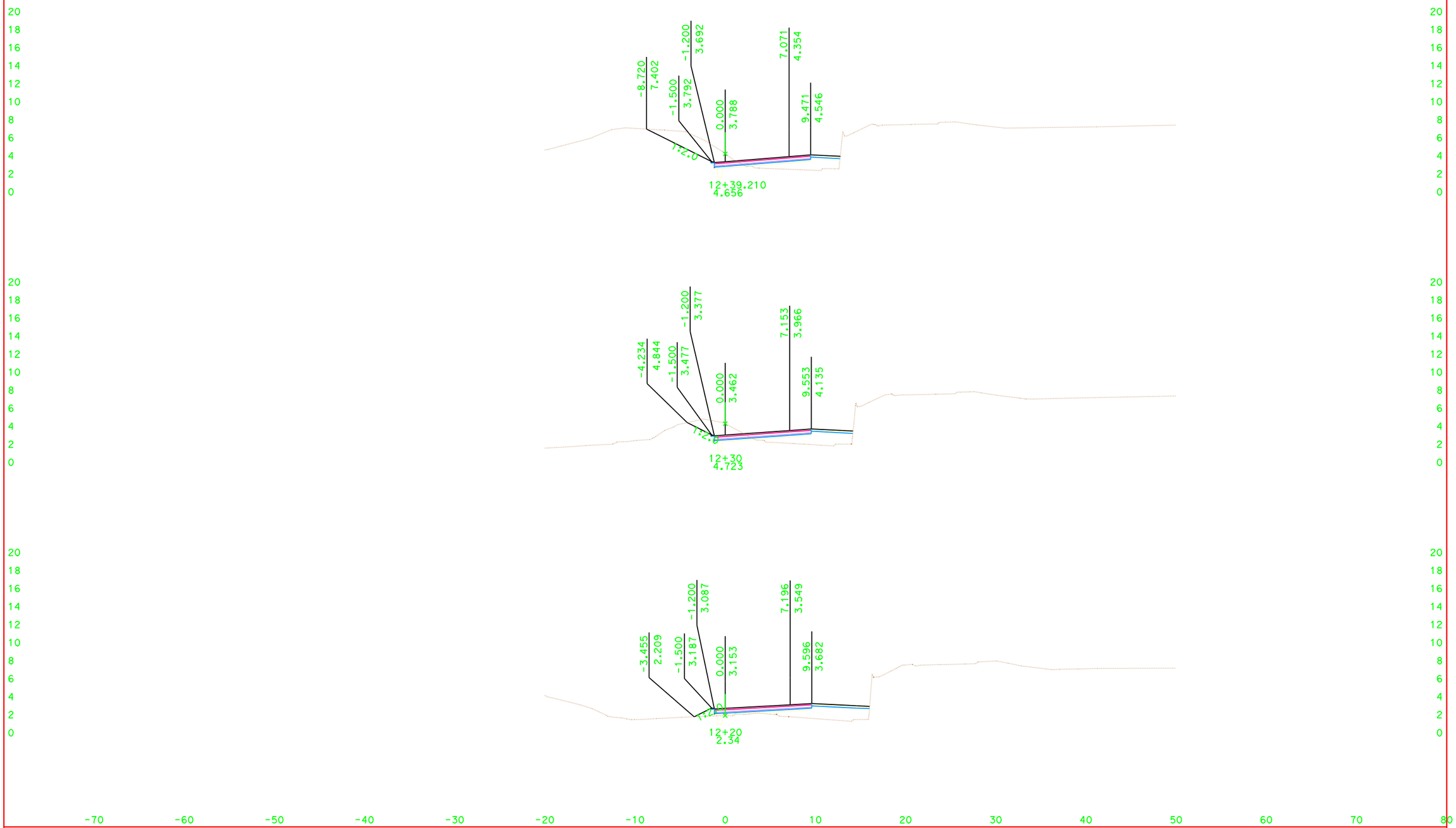

CROSS SECTIONS CREATED BY: JT DATE: 10/4/2007 ALL DIMENSIONS ARE METRIC

Project: 00245 File: D:\USERS\Project\00245\JT_Files\NER_Line\DesignX\ner_des.ear

EA: 165421

Scale Ratio: 1:200 Horiz.
1:200 Vert.

NER1
CROSS SECTIONS

For Earthwork Development Only

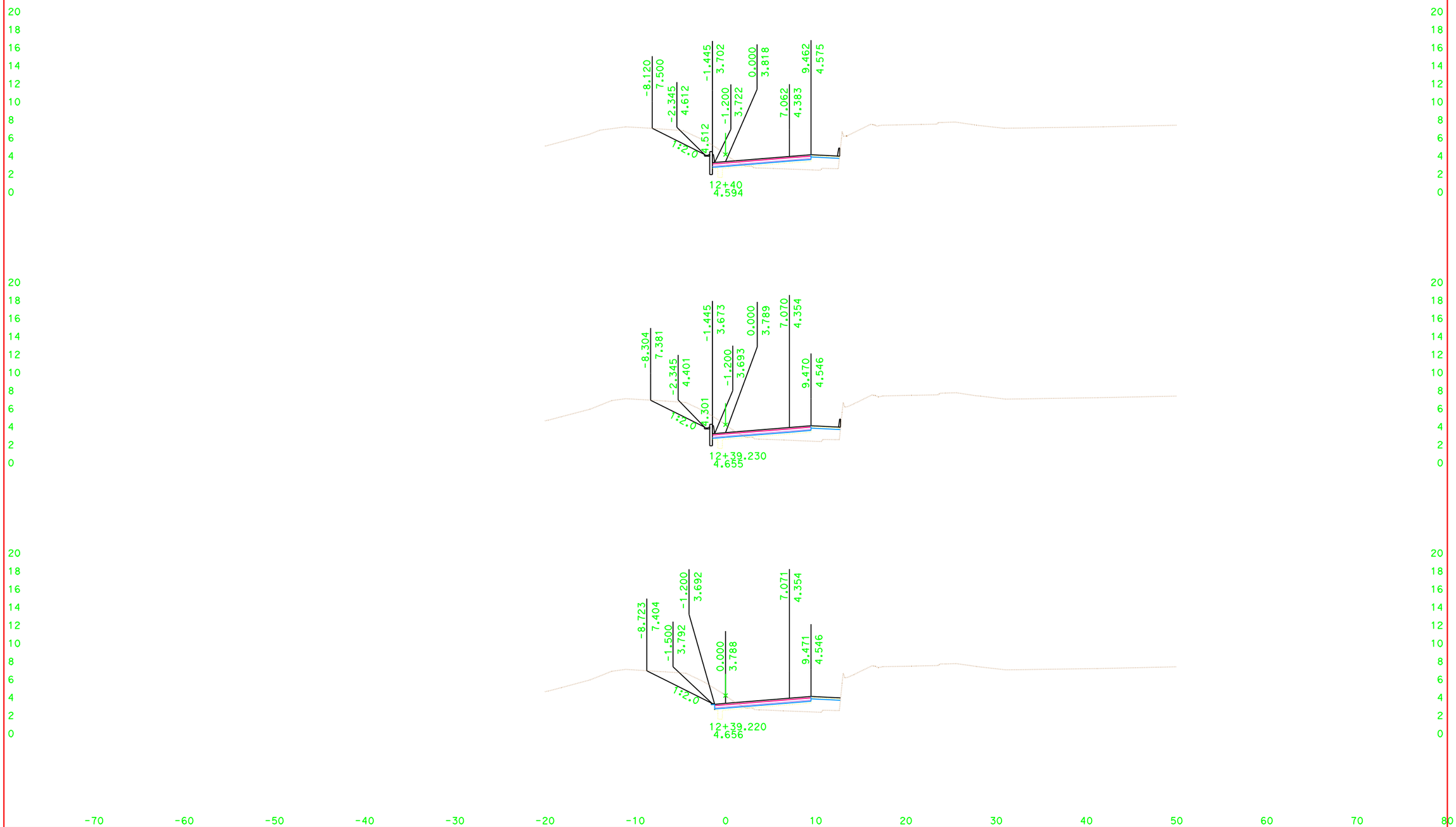

CROSS SECTIONS CREATED BY: JT DATE: 10/4/2007 ALL DIMENSIONS ARE METRIC

Project: 00245 File: D:\USERS\Project\00245\JT_Files\NER_Line\DesignX\ner_des.ear

EA: 165421

Scale Ratio: 1:200 Horiz.
1:200 Vert.

NER1
CROSS SECTIONS

For Earthwork Development Only

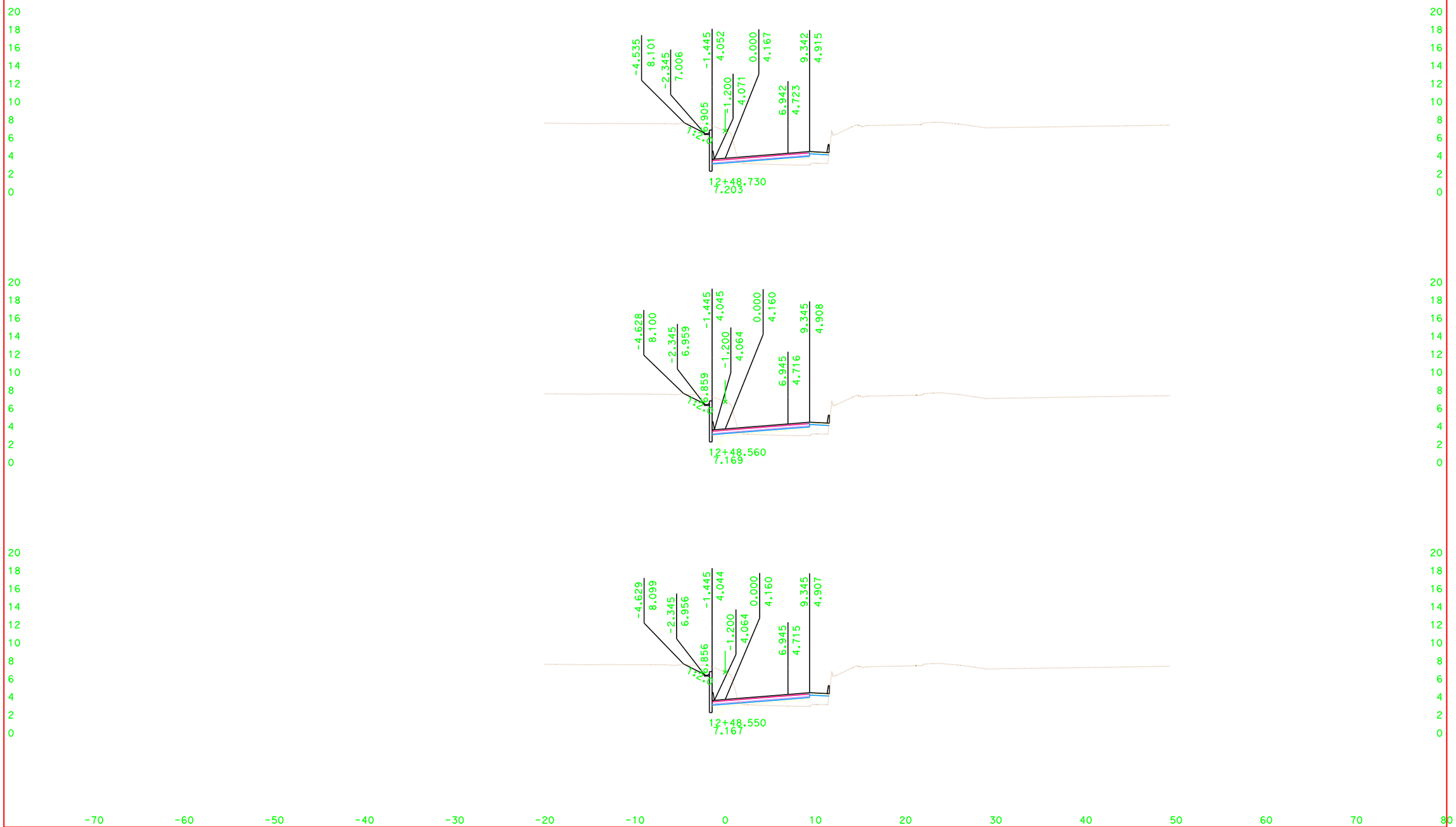

CROSS SECTIONS CREATED BY: JT DATE: 10/4/2007 ALL DIMENSIONS ARE METRIC

EA: 165421

Scale Ratio: 1:200 Horiz.
1:200 Vert.

NER1
CROSS SECTIONS

Project: 00245 File: D:\USERS\Project\00245\JT_Files\NER_Line\DesignX\ner_des.ear

For Earthwork Development Only

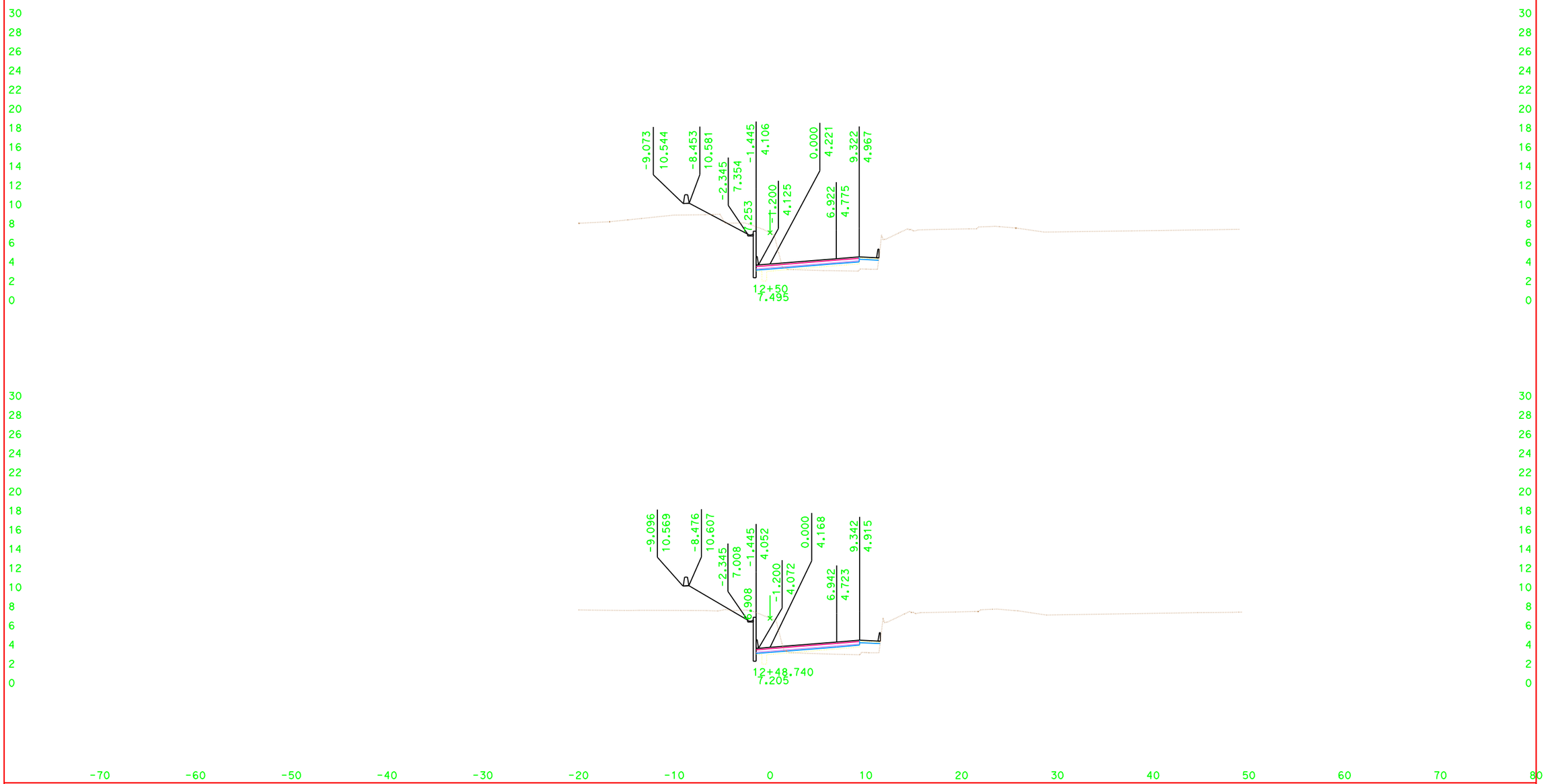

CROSS SECTIONS CREATED BY: JT DATE: 10/4/2007 ALL DIMENSIONS ARE METRIC

Project: 00245 File: D:\USERS\Project\00245\JT_Files\NER_Line\DesignX\ner_des.ear

EA: 165421

Scale Ratio: 1:200 Horiz.
1:200 Vert.

NER1
CROSS SECTIONS

For Earthwork Development Only

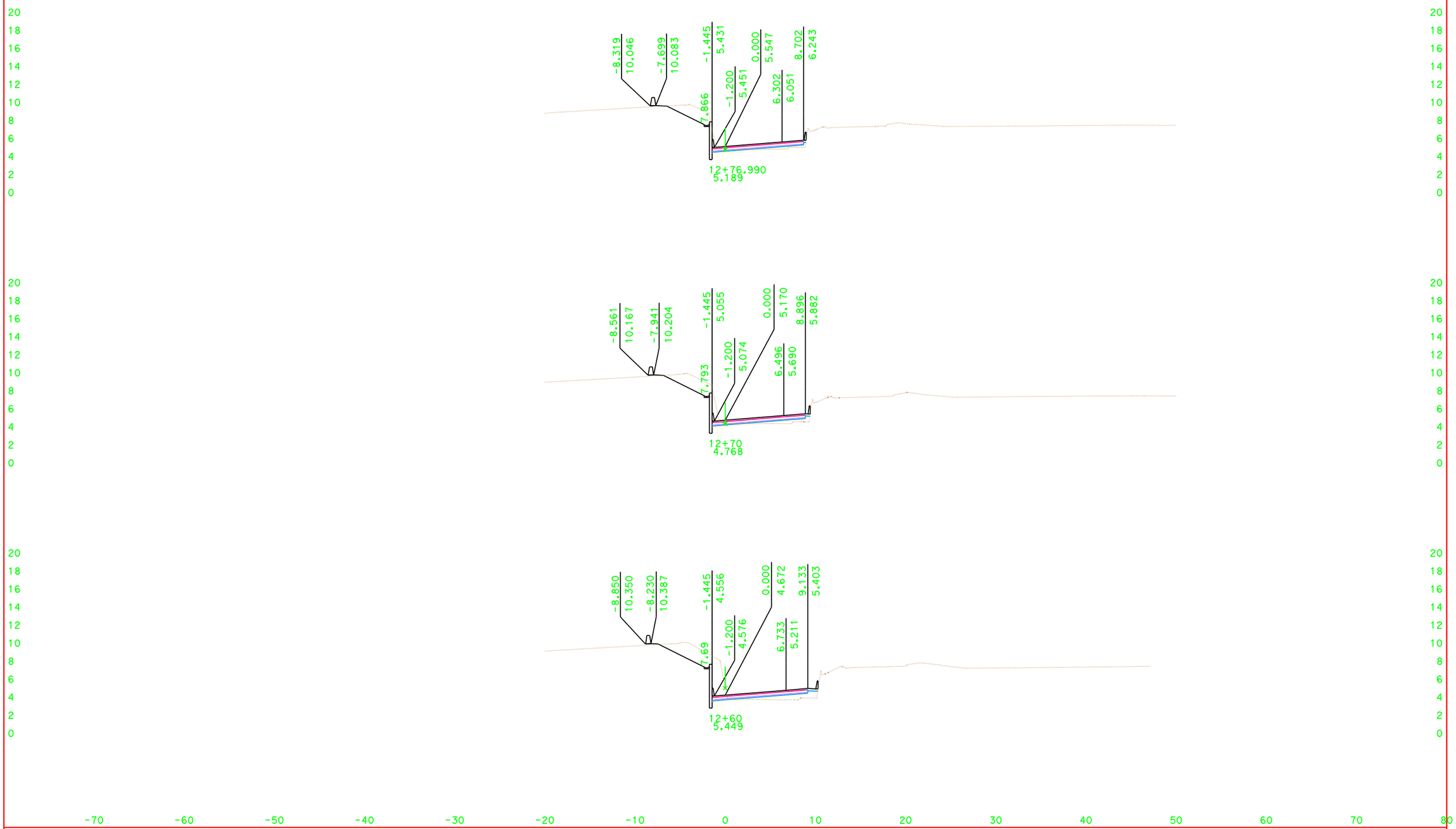

CROSS SECTIONS CREATED BY: JT DATE: 10/4/2007 ALL DIMENSIONS ARE METRIC

Project: 00245 File: D:\USERS\Project\00245\JT_Files\NER_Line\DesignX\ner_des.ear

EA: 165421

Scale Ratio: 1:200 Horiz.
1:200 Vert.

NER1
CROSS SECTIONS

For Earthwork Development Only

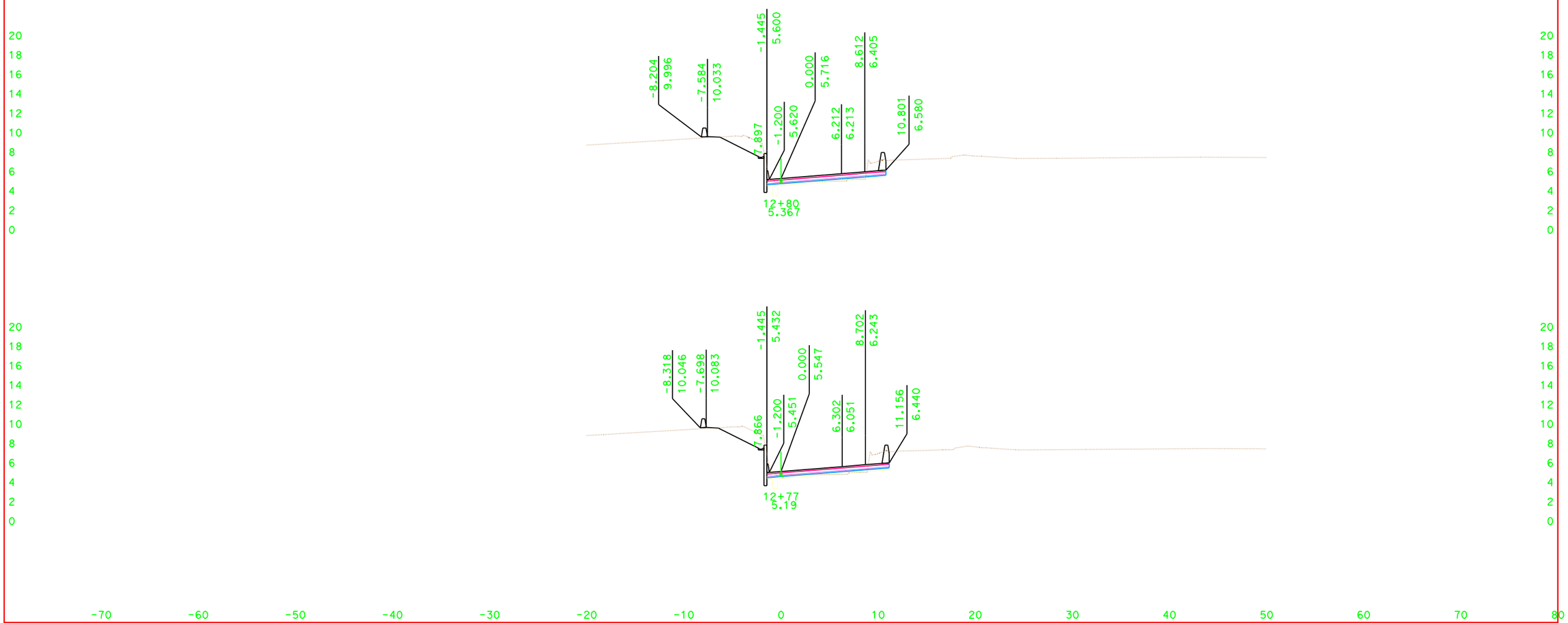

CROSS SECTIONS CREATED BY: JT DATE: 10/4/2007 ALL DIMENSIONS ARE METRIC

Project: 00245 File: D:\USERS\Project\00245\JT_Files\NER_Line\DesignX\ner_des.ear

EA: 165421

Scale Ratio: 1:200 Horiz.
1:200 Vert.

NER1
CROSS SECTIONS

For Earthwork Development Only

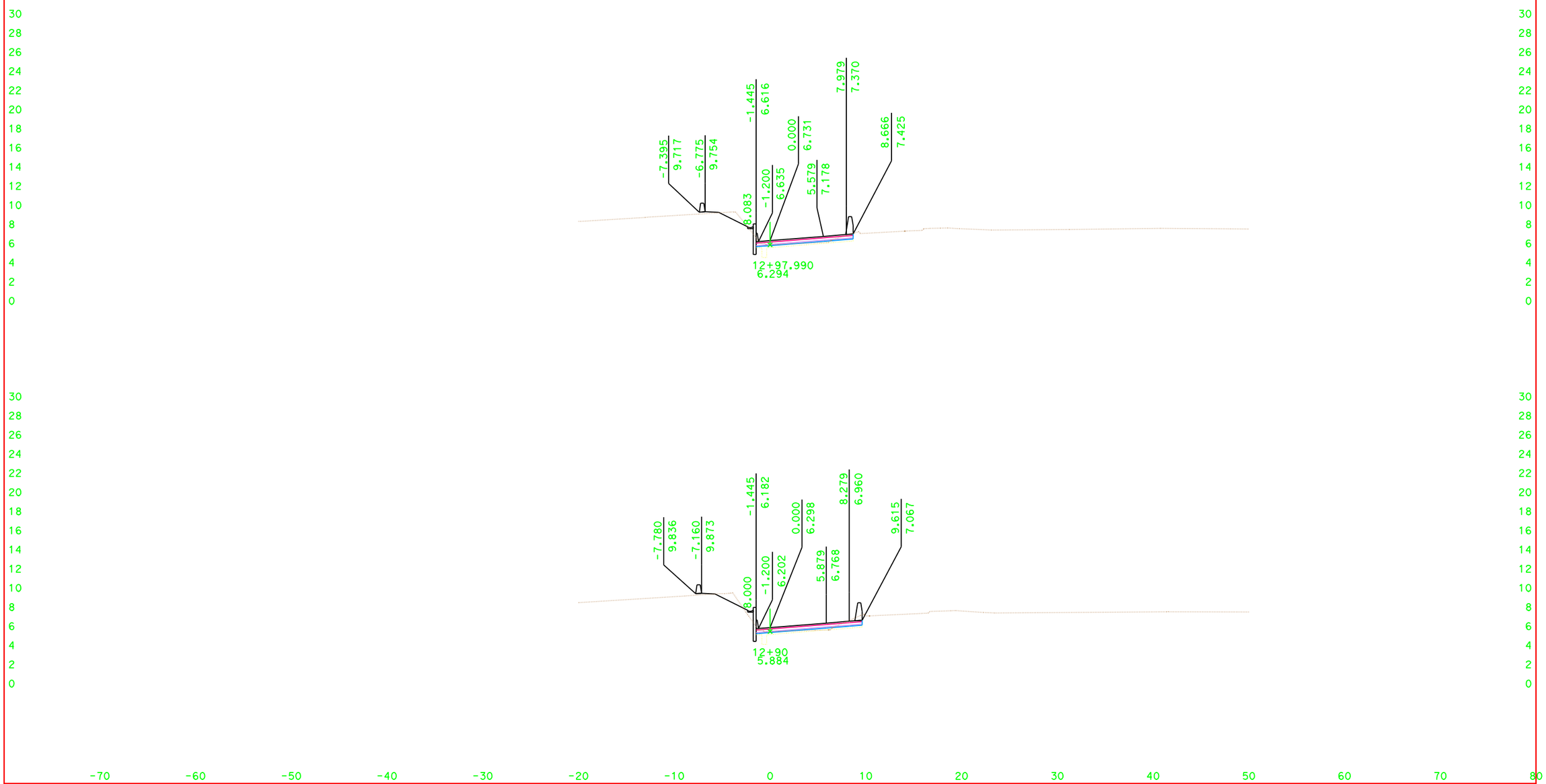

CROSS SECTIONS CREATED BY: JT DATE: 10/4/2007 ALL DIMENSIONS ARE METRIC

Project: 00245 File: D:\USERS\Project\00245\JT_Files\NER_Line\DesignX\ner_des.ear

EA: 165421

Scale Ratio: 1:200 Horiz.
1:200 Vert.

NER1
CROSS SECTIONS

For Earthwork Development Only

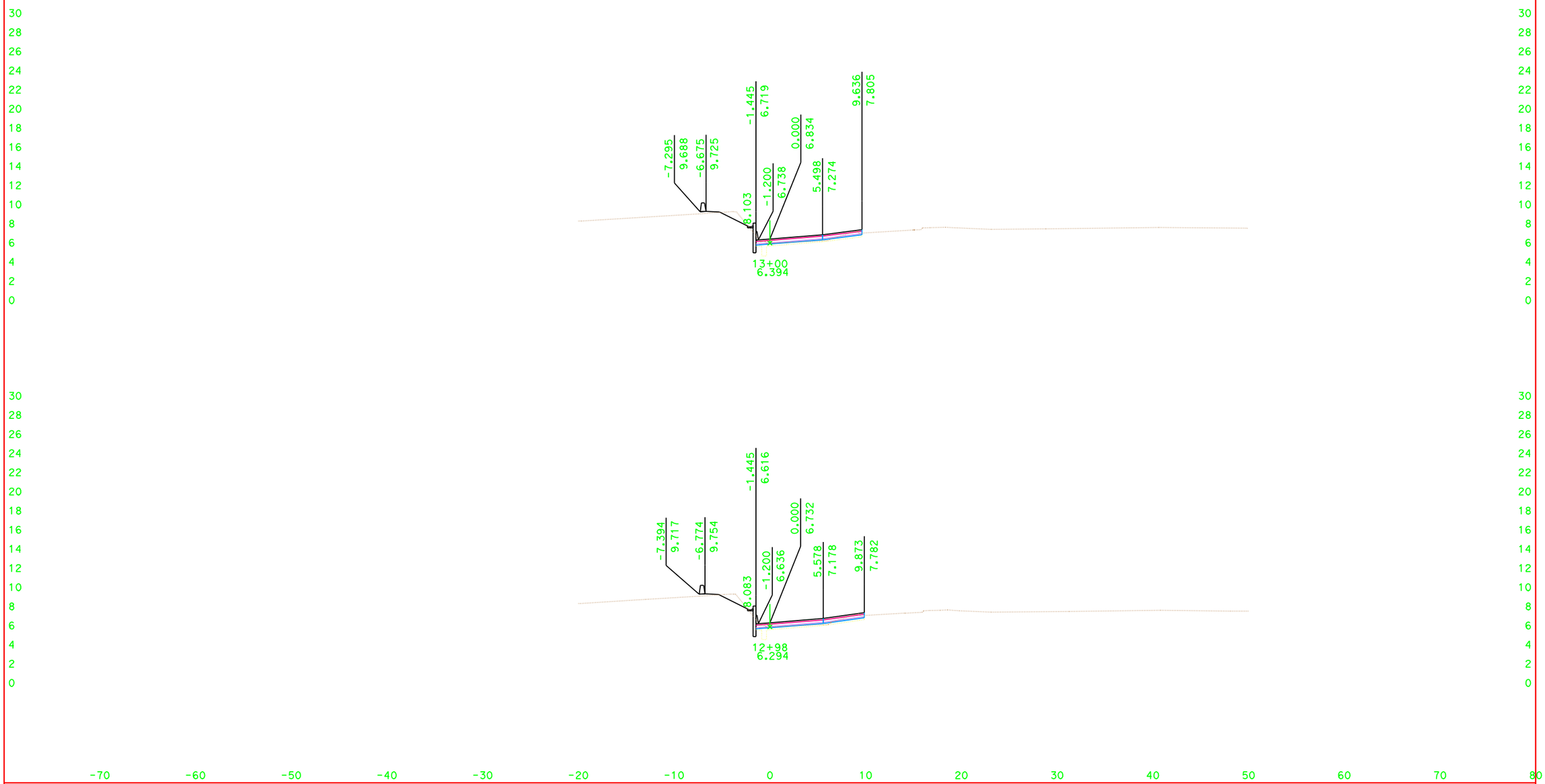

CROSS SECTIONS CREATED BY: JT DATE: 10/4/2007 ALL DIMENSIONS ARE METRIC

Project: 00245 File: D:\USERS\Project\00245\JT_Files\NER_Line\DesignX\ner_des.ear

EA: 165421

Scale Ratio: 1:200 Horiz.
1:200 Vert.

NER1
CROSS SECTIONS

For Earthwork Development Only

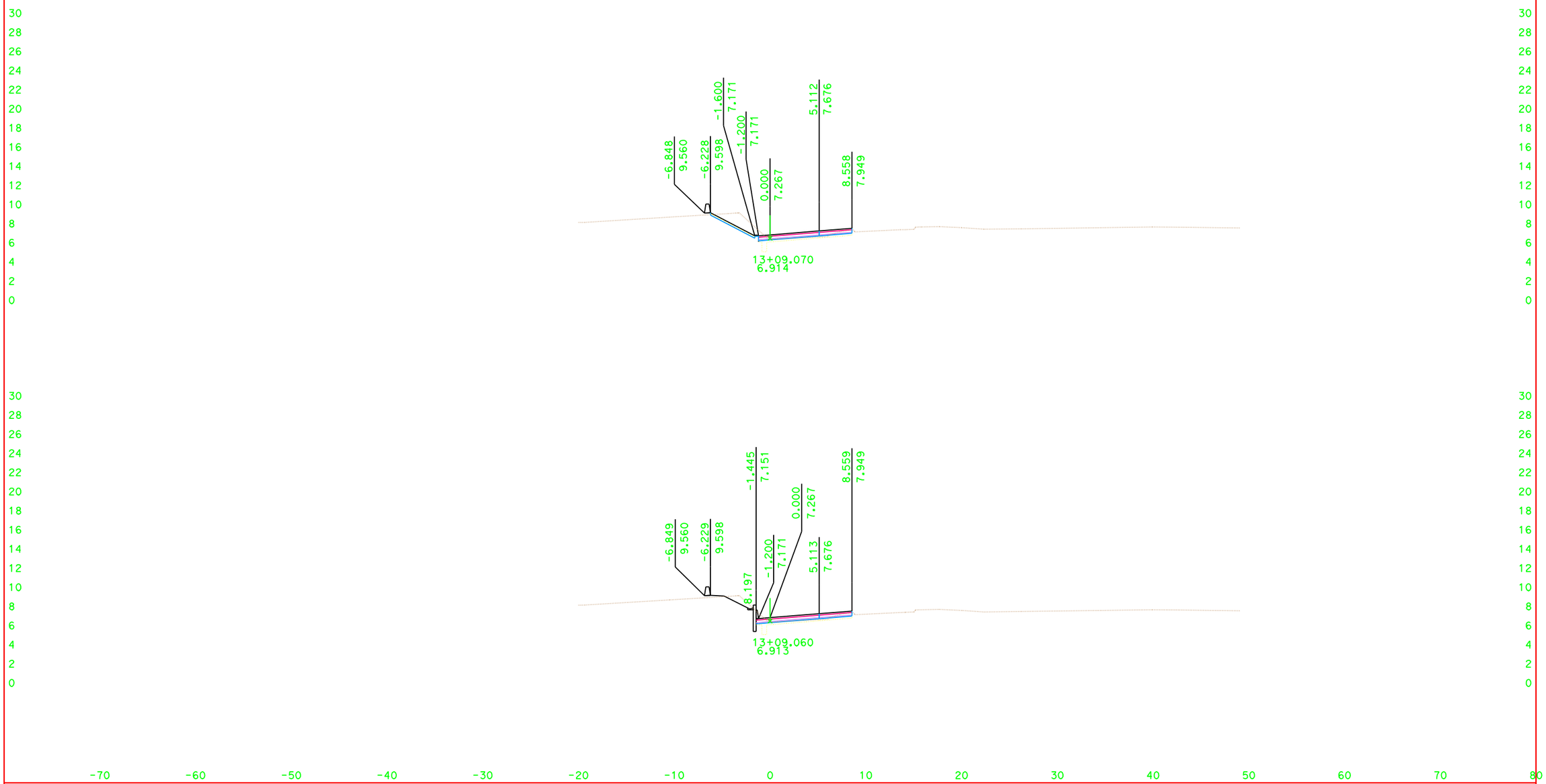

CROSS SECTIONS CREATED BY: JT DATE: 10/4/2007 ALL DIMENSIONS ARE METRIC

Project: 00245 File: D:\USERS\Project\00245\JT_Files\NER_Line\DesignX\ner_des.ear

EA: 165421

Scale Ratio: 1:200 Horiz.
1:200 Vert.

NER1
CROSS SECTIONS

For Earthwork Development Only

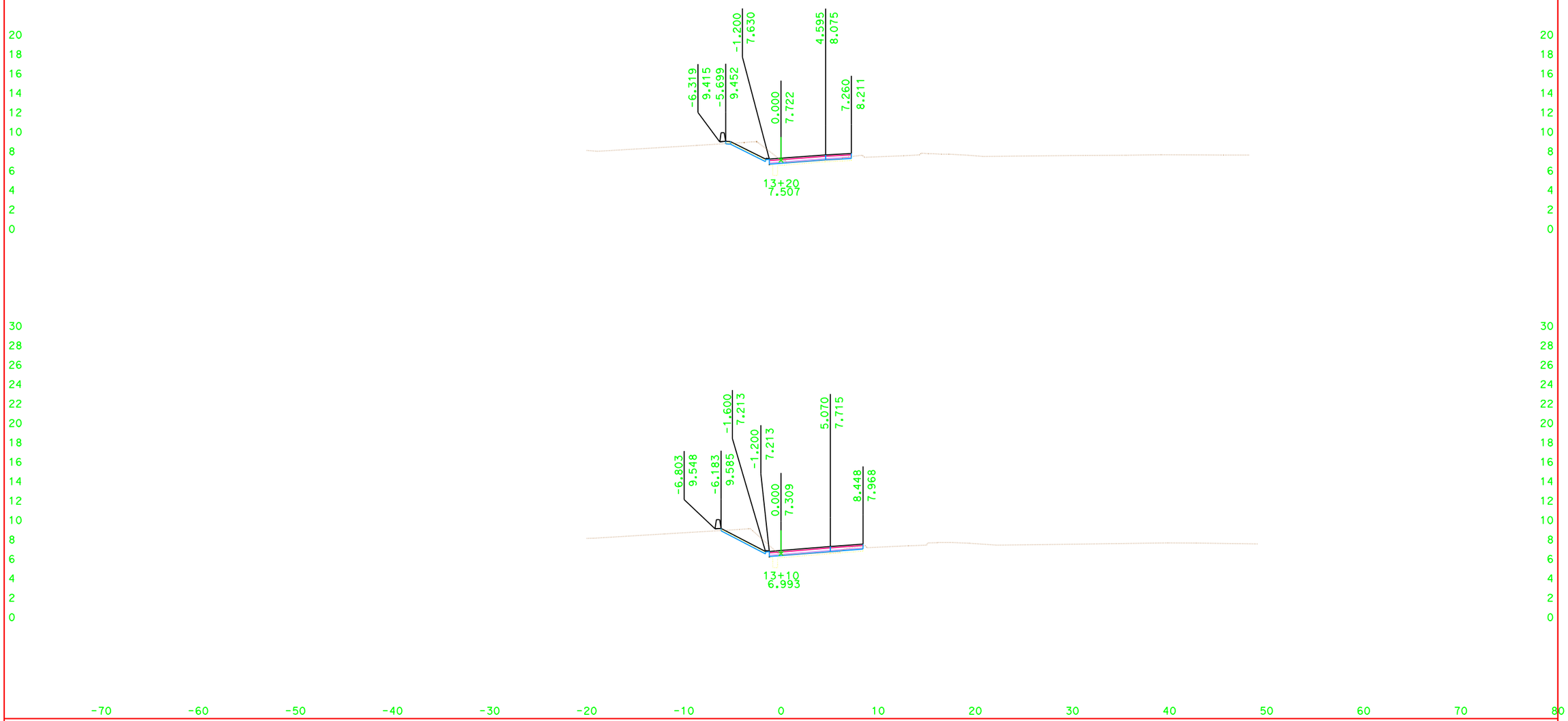

CROSS SECTIONS CREATED BY: JT DATE: 10/4/2007 ALL DIMENSIONS ARE METRIC

Project: 00245 File: D:\USERS\Project\00245\JT_Files\NER_Line\DesignX\ner_des.ear

EA: 165421

Scale Ratio: 1:200 Horiz.
1:200 Vert.

NER1
CROSS SECTIONS

For Earthwork Development Only

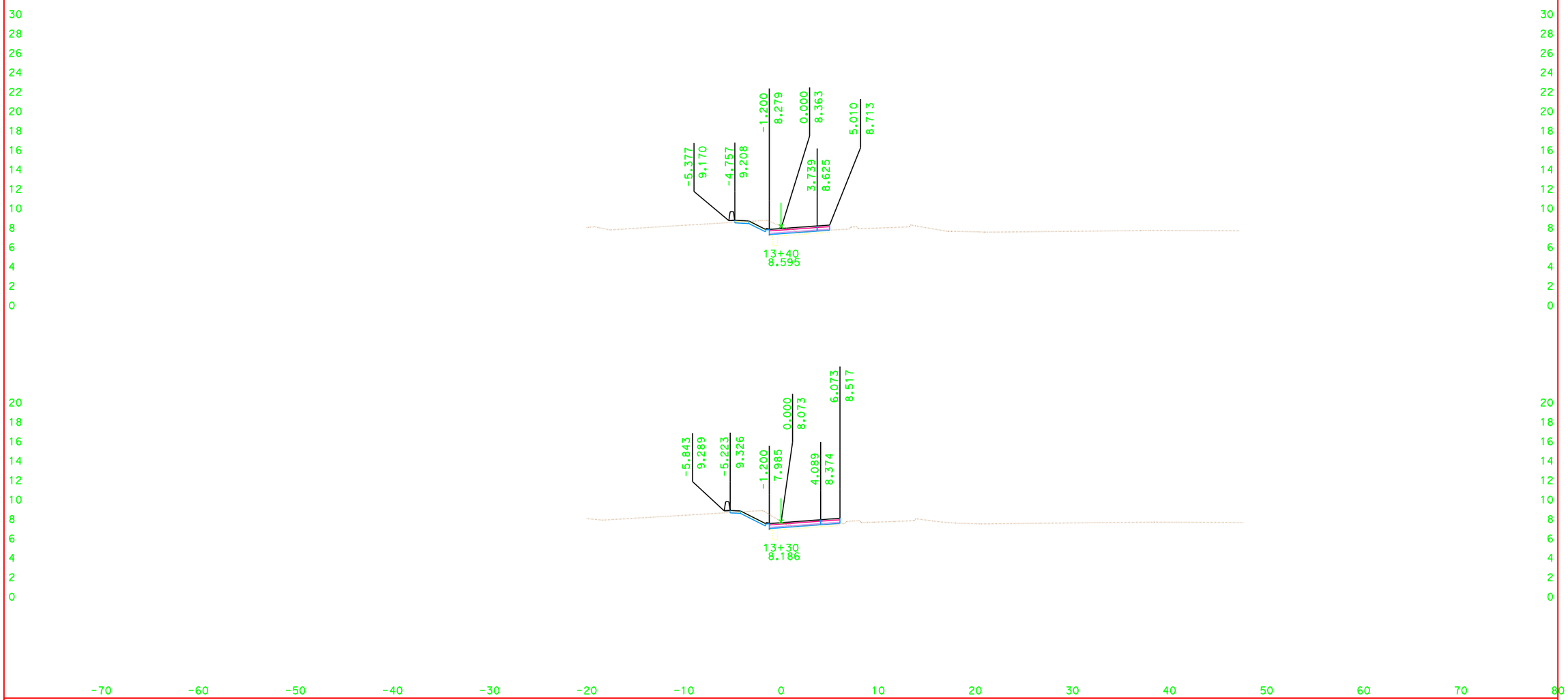

CROSS SECTIONS CREATED BY: JT DATE: 10/4/2007 ALL DIMENSIONS ARE METRIC

Project: 00245 File: D:\USERS\Project\00245\JT_Files\NER_Line\DesignX\ner_des.ear

EA: 165421

Scale Ratio: 1:200 Horiz.
1:200 Vert.

NER1
CROSS SECTIONS

For Earthwork Development Only

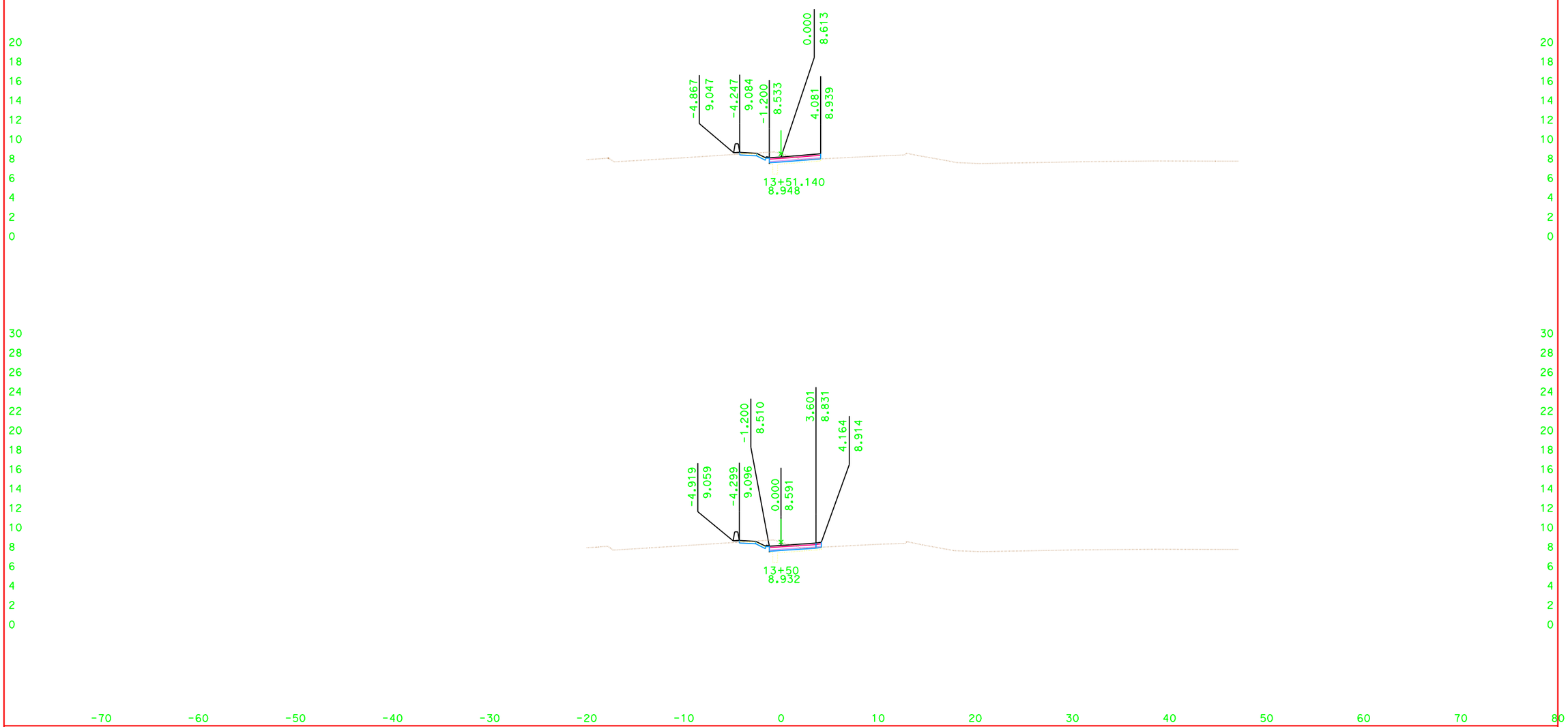

CROSS SECTIONS CREATED BY: JT DATE: 10/4/2007 ALL DIMENSIONS ARE METRIC

Project: 00245 File: D:\USERS\Project\00245\JT_Files\NER_Line\DesignX\ner_des.ear

EA: 165421

Scale Ratio: 1:200 Horiz.
1:200 Vert.

NER1
CROSS SECTIONS

For Earthwork Development Only

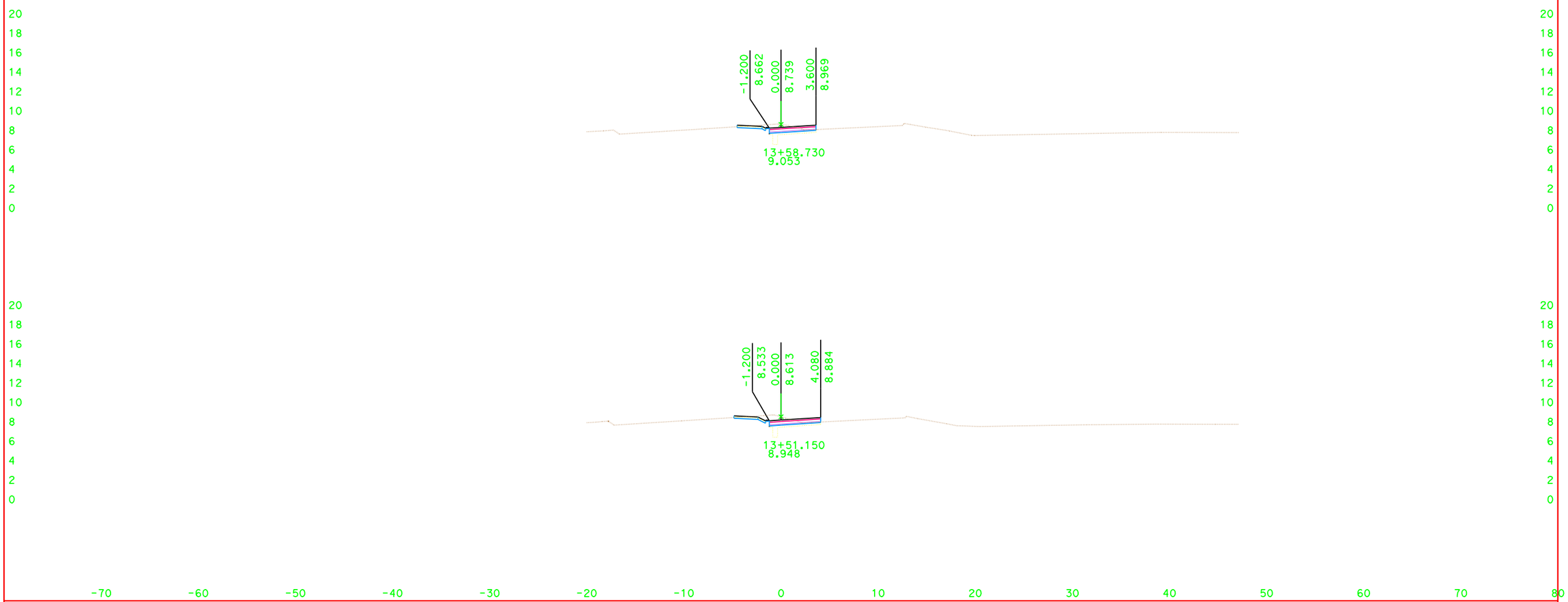

CROSS SECTIONS CREATED BY: JT DATE: 10/4/2007 ALL DIMENSIONS ARE METRIC

Project: 00245 File: D:\USERS\Project\00245\JT_Files\NER_Line\DesignX\ner_des.ear

EA: 165421

Scale Ratio: 1:200 Horiz.
1:200 Vert.

NER1
CROSS SECTIONS

For Earthwork Development Only

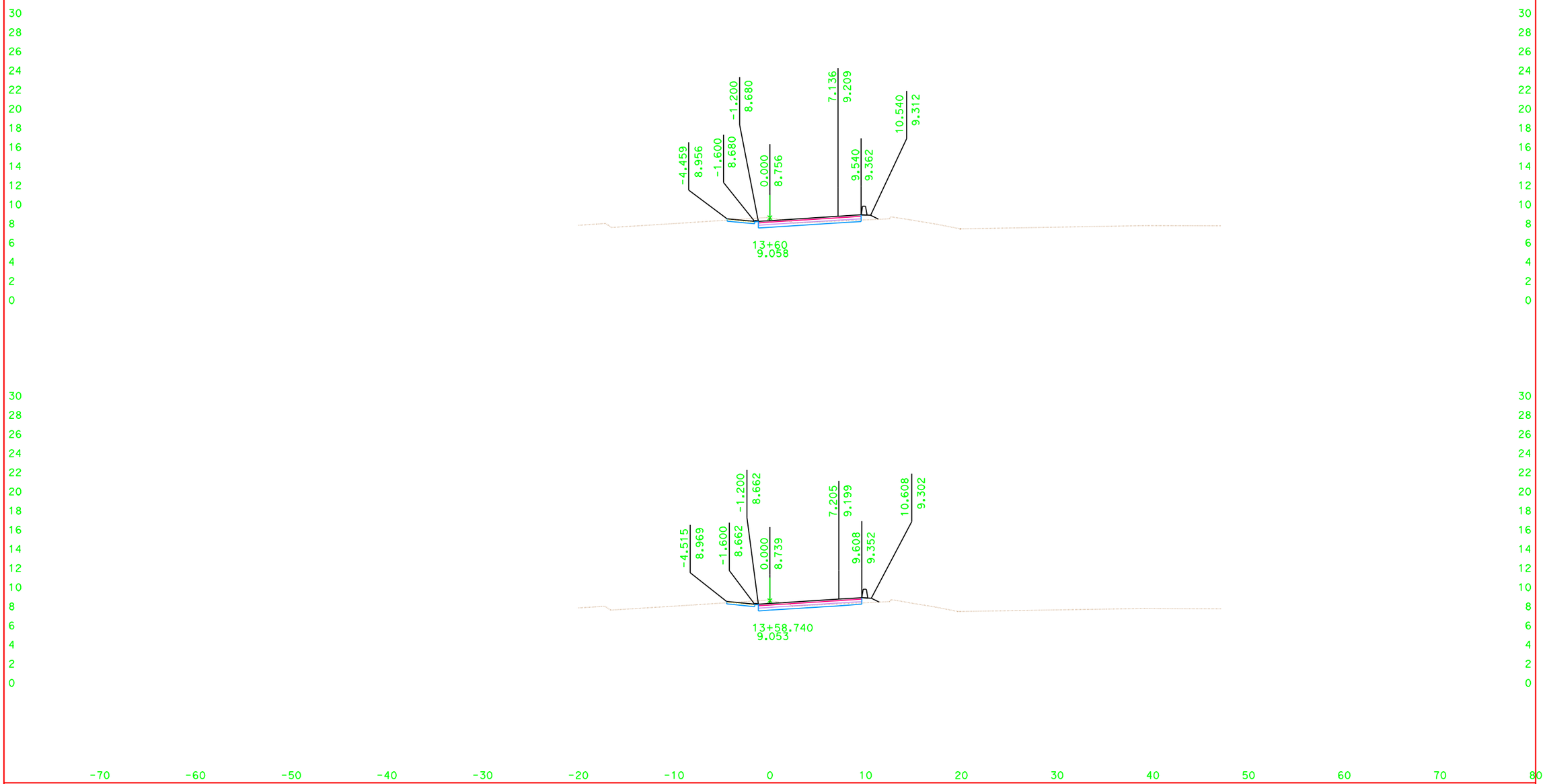

CROSS SECTIONS CREATED BY: JT DATE: 10/4/2007 ALL DIMENSIONS ARE METRIC

Project: 00245 File: D:\USERS\Project\00245\JT_Files\NER_Line\DesignX\ner_des.ear

EA: 165421

Scale Ratio: 1:200 Horiz.
1:200 Vert.

NER1
CROSS SECTIONS

For Earthwork Development Only

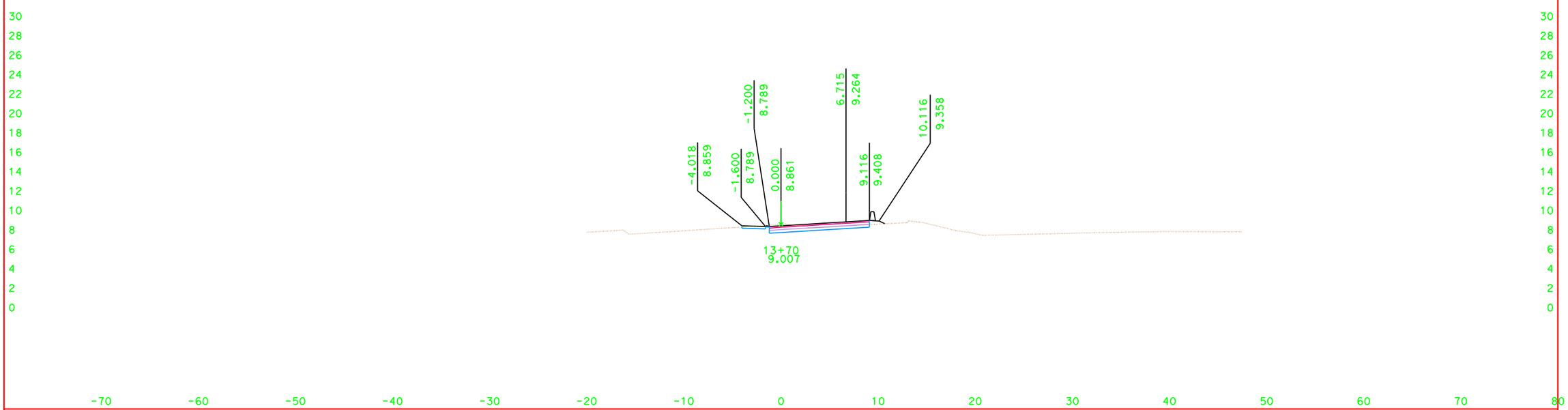

CROSS SECTIONS CREATED BY: JT DATE: 10/4/2007 ALL DIMENSIONS ARE METRIC

Project: 00245 File: D:\USERS\Project\00245\JT_Files\NER_Line\DesignX\ner_des.ear

EA: 165421

Scale Ratio: 1:200 Horiz.
1:200 Vert.

NER1
CROSS SECTIONS