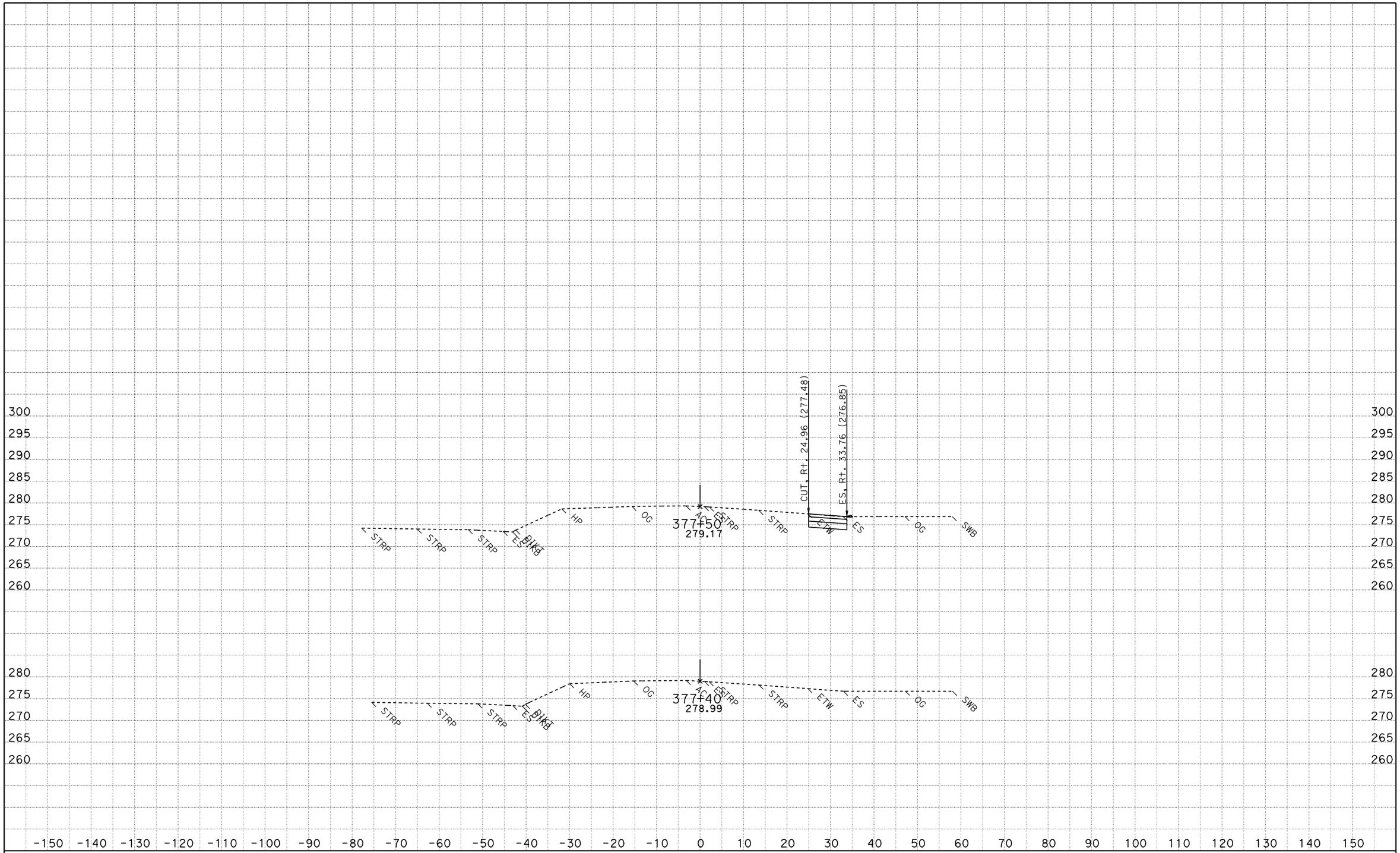

DATE: 10/10/2011

KC Project: 10036 File: D:\USERS\Project2/32201d36\Xsection\ddc2.ear

SCALE: 1" = 10' Horiz.
1" = 10' Vert.

All Dimensions are US Survey Feet

DC2
CROSS SECTIONS

SHEET 1 OF 133

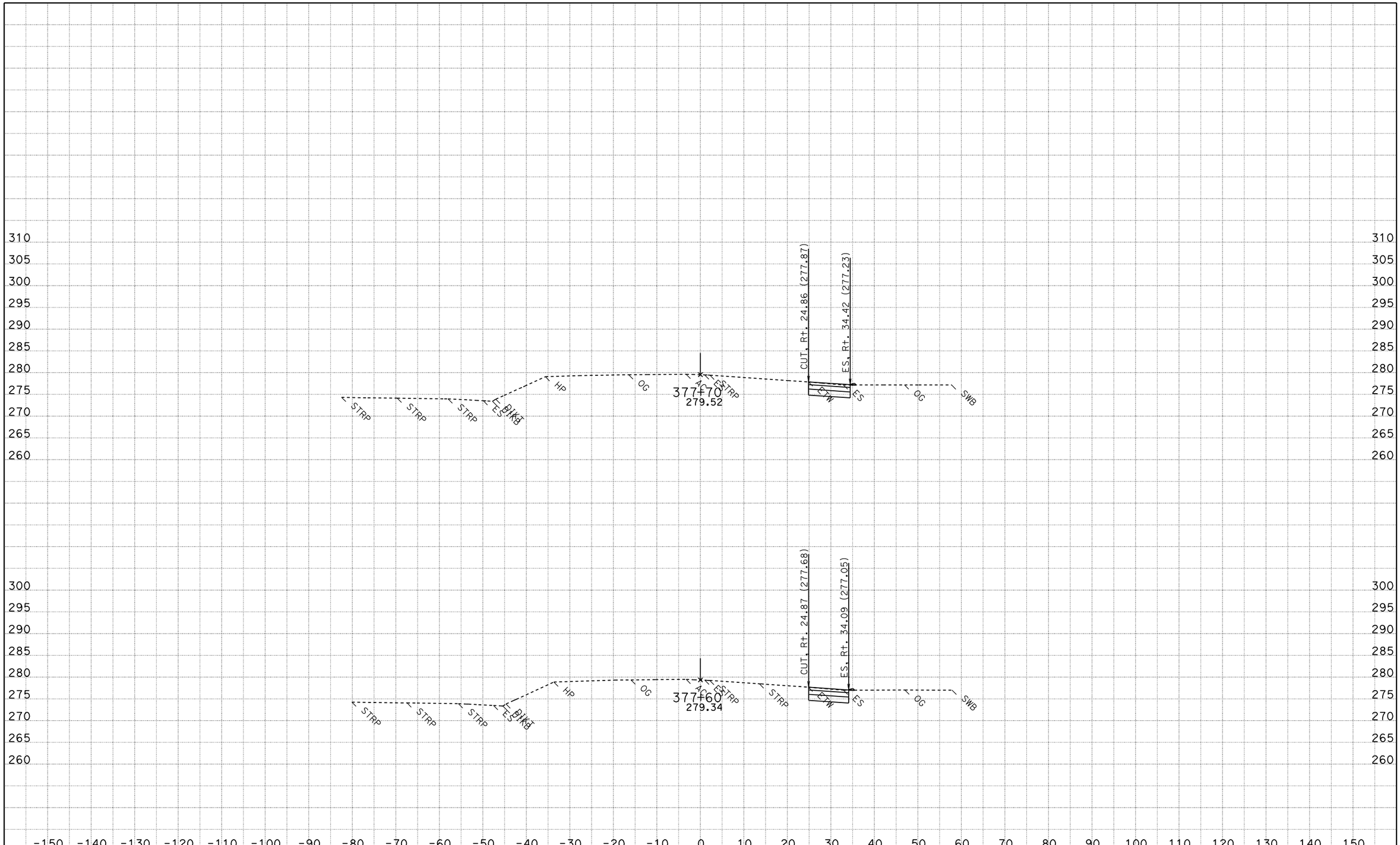

DATE: 10/10/2011

KC Project: 10036 File: D:\USERS\Project2/32201d36\Xsection\ddc2.ear

SCALE: 1" = 10' Horiz.
1" = 10' Vert.

All Dimensions are US Survey Feet

DC2
CROSS SECTIONS

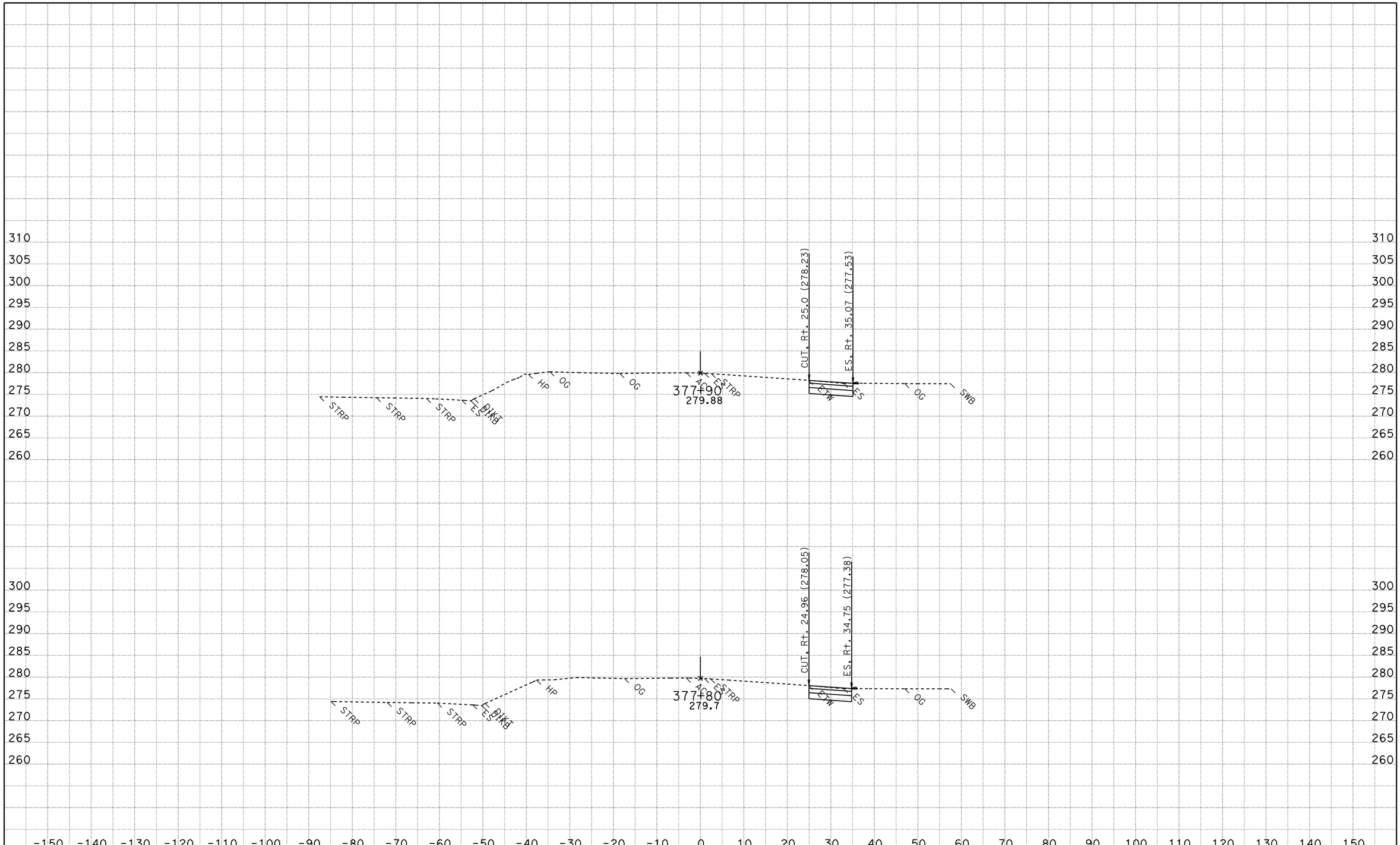

DATE: 10/10/2011

KC Project: 10036 File: D:\USERS\Project2/32201d36\Xsection\ddc2.ear

SCALE: 1" = 10' Horiz.
1" = 10' Vert.

All Dimensions are US Survey Feet

DC2
CROSS SECTIONS

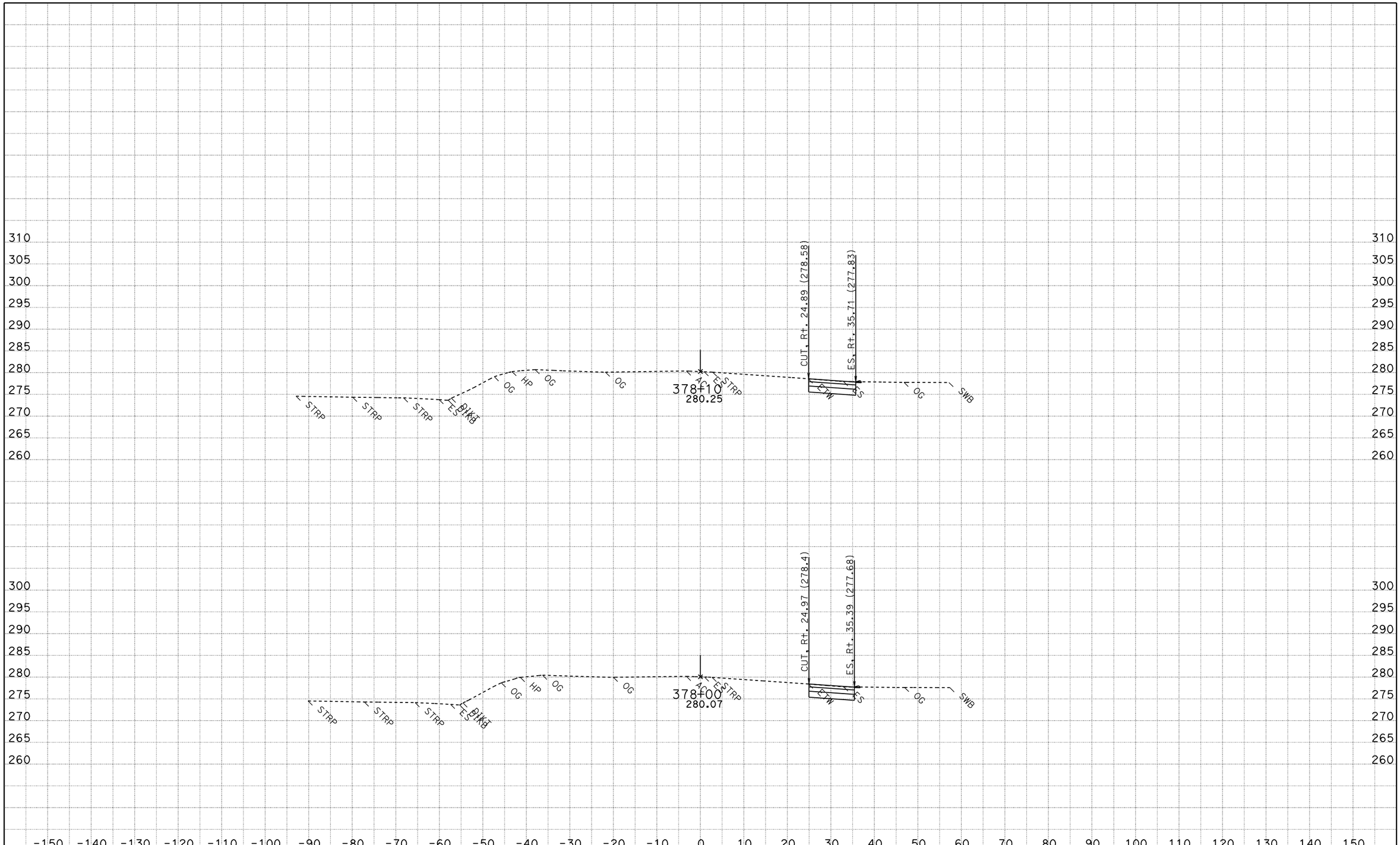

DATE: 10/10/2011

KC Project: 10036 File: D:\USERS\Project2/32201d36\Xsection\ddc2.ear

SCALE: 1" = 10' Horiz.
1" = 10' Vert.

All Dimensions are US Survey Feet

DC2
CROSS SECTIONS

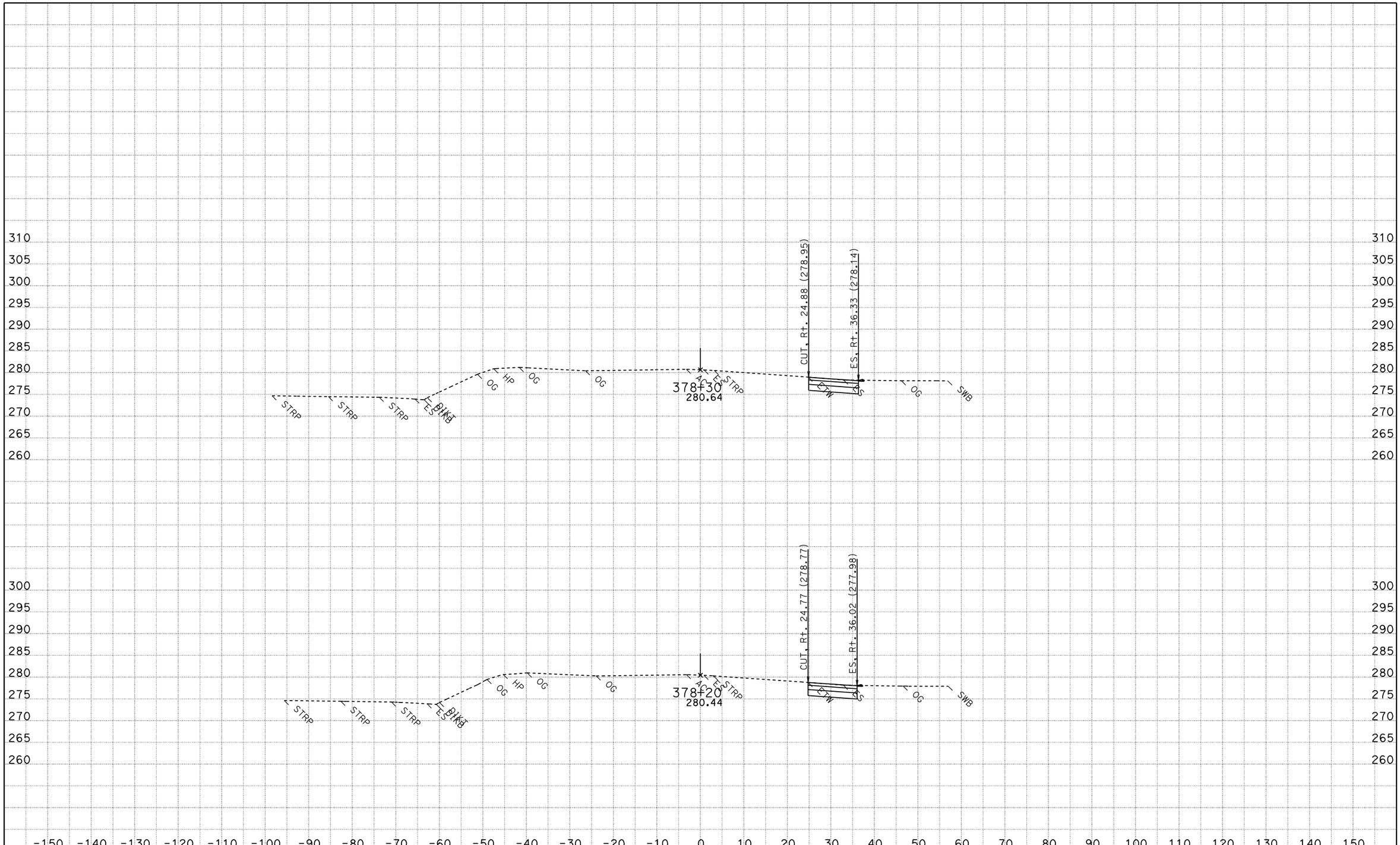

DATE: 10/10/2011

KC Project: 10036 File: D:\USERS\Project2/32201d36\Xsection\ddc2.ear

SCALE: 1" = 10' Horiz.
1" = 10' Vert.

All Dimensions are US Survey Feet

DC2
CROSS SECTIONS

SHEET 5 OF 133

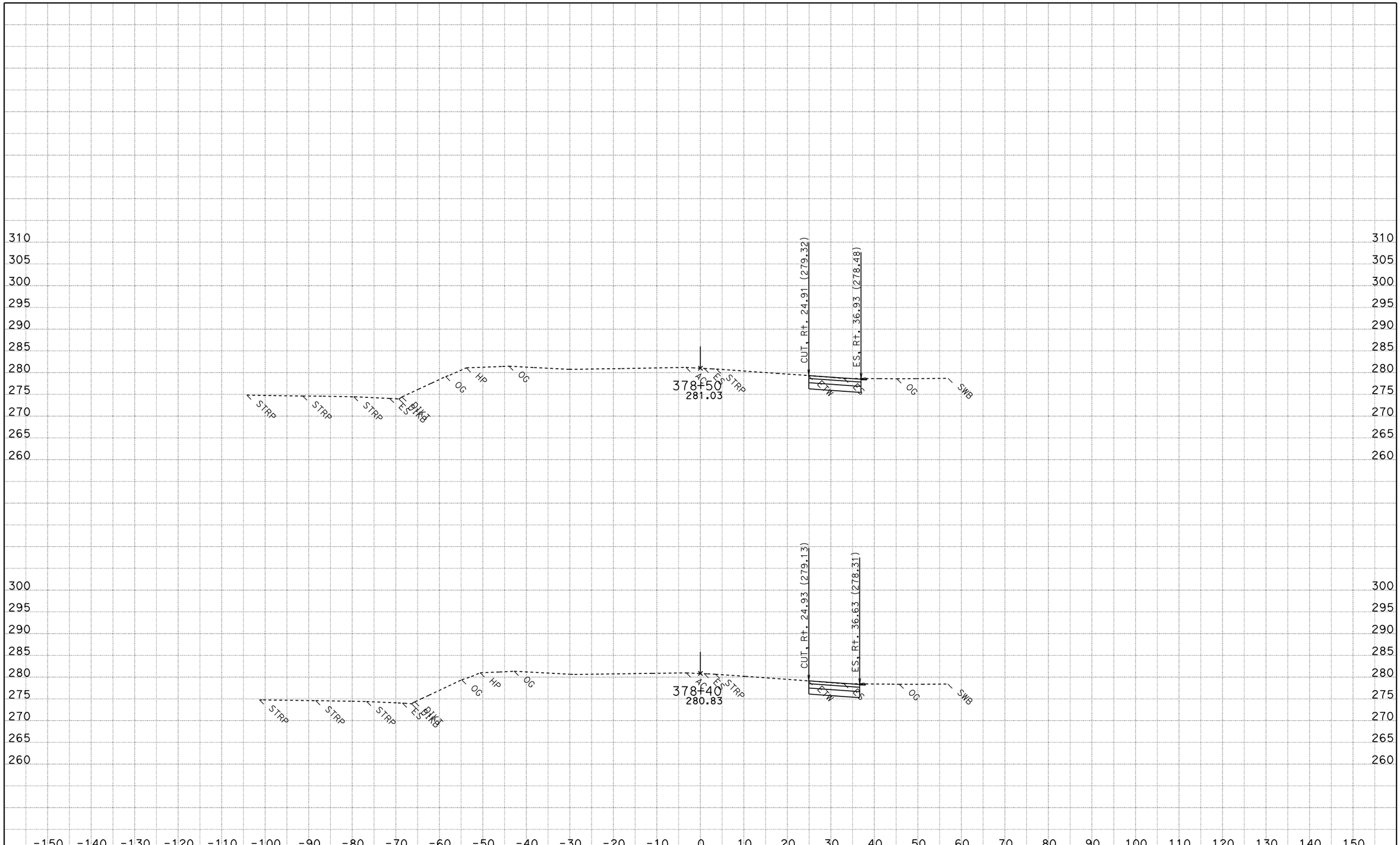

DATE: 10/10/2011

KC Project: 10036 File: D:\USERS\Project2/32201d36\Xsection\ddc2.ear

SCALE: 1" = 10' Horiz.
1" = 10' Vert.

All Dimensions are US Survey Feet

DC2
CROSS SECTIONS

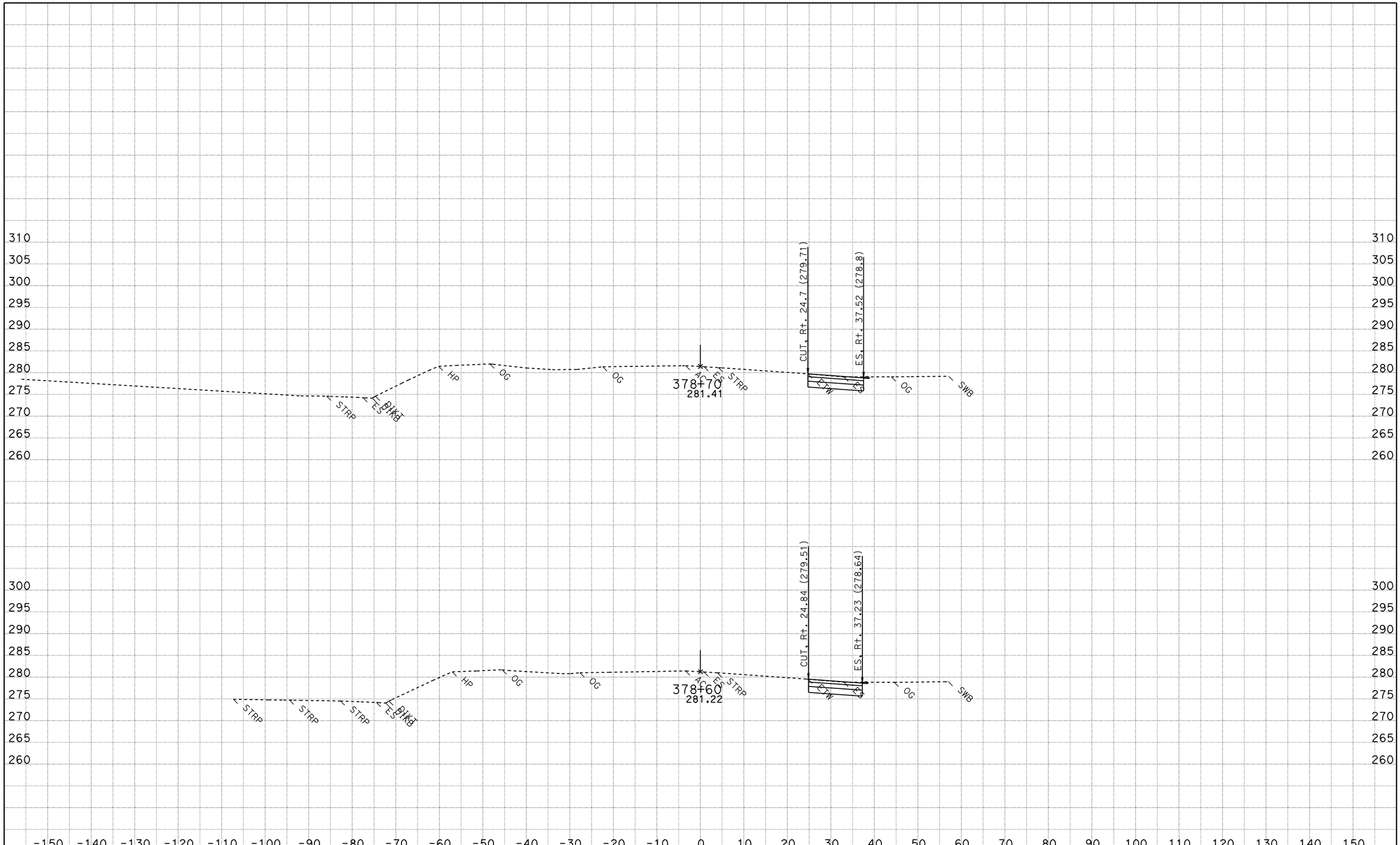

DATE: 10/10/2011

KC Project: 10036 File: D:\USERS\Project2/32201d36\Xsection\ddc2.ear

SCALE: 1" = 10' Horiz.
1" = 10' Vert.

All Dimensions are US Survey Feet

DC2
CROSS SECTIONS

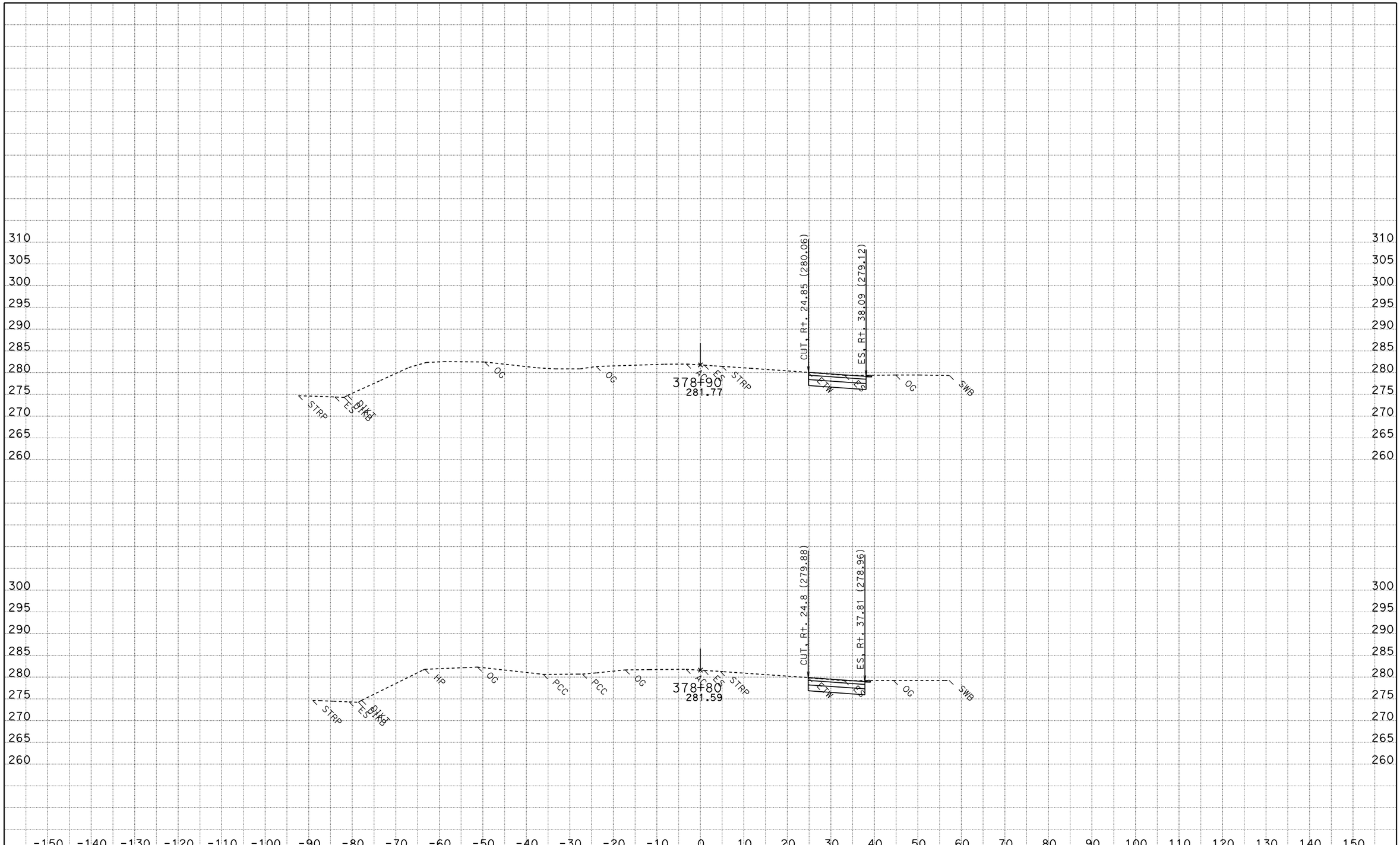

DATE: 10/10/2011

KC Project: 10036 File: D:\USERS\Project2/32201d36\Xsection\ddc2.ear

SCALE: 1" = 10' Horiz.
1" = 10' Vert.

All Dimensions are US Survey Feet

DC2
CROSS SECTIONS

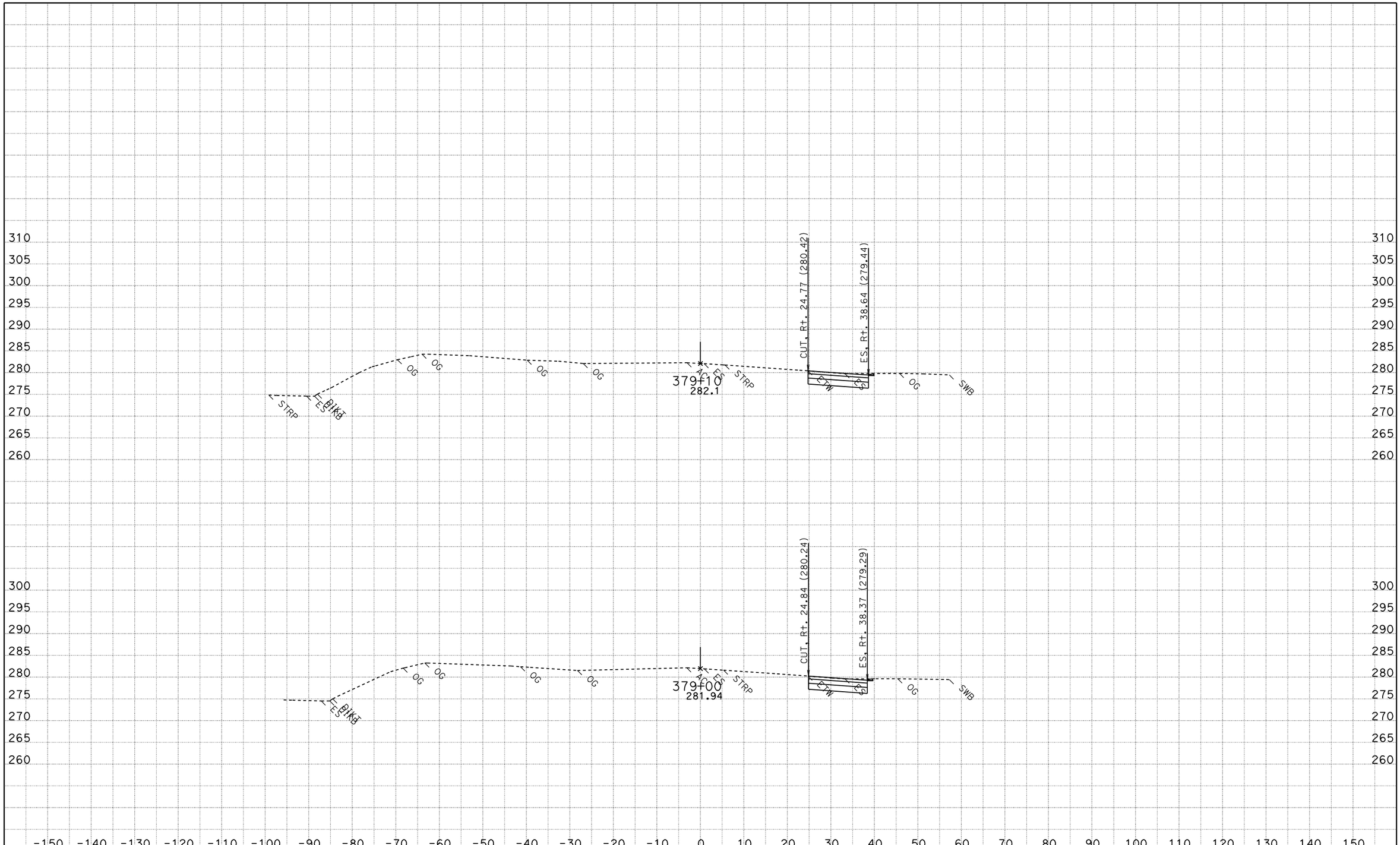

DATE: 10/10/2011

KC Project: 10036 File: D:\USERS\Project2/32201d36\Xsection\ddc2.ear

SCALE: 1" = 10' Horiz.
1" = 10' Vert.

All Dimensions are US Survey Feet

DC2
CROSS SECTIONS

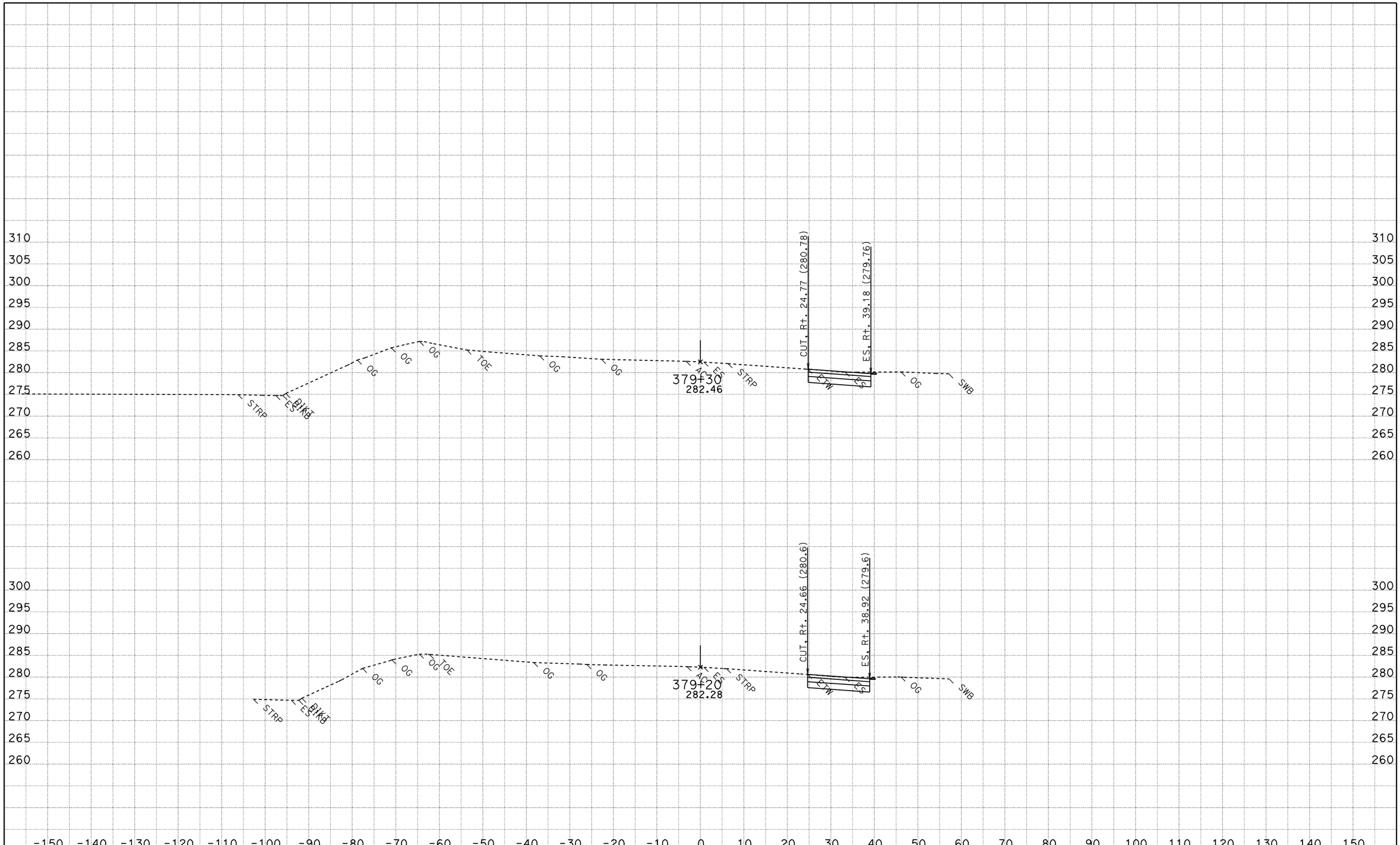

DATE: 10/10/2011

KC Project: 10036 File: D:\USERS\Project2/32201d36\Xsection\ddc2.ear

SCALE: 1" = 10' Horiz.
1" = 10' Vert.

All Dimensions are US Survey Feet

DC2
CROSS SECTIONS

DATE: 10/10/2011

KC Project: 10036 File: D:\USERS\Project2/32201d36\Xsection\ddc2.ear

SCALE: 1" = 10' Horiz.
1" = 10' Vert.

All Dimensions are US Survey Feet

DC2
CROSS SECTIONS

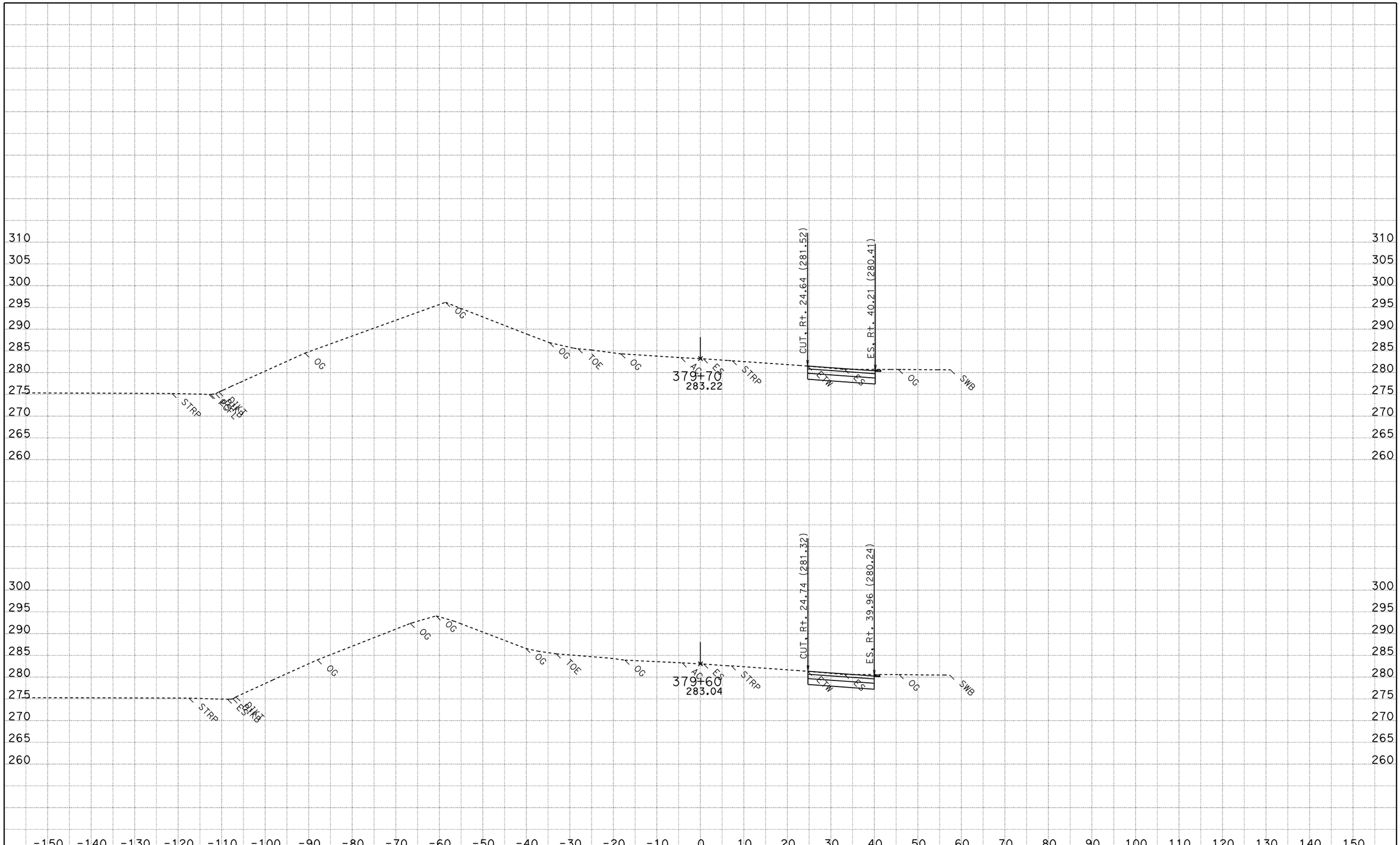

DATE: 10/10/2011

KC Project: 10036 File: D:\USERS\Project2/32201d36\Xsection\ddc2.ear

SCALE: 1" = 10' Horiz.
1" = 10' Vert.

All Dimensions are US Survey Feet

DC2
CROSS SECTIONS

SHEET 12 OF 133

DATE: 10/10/2011

KC Project: 10036 File: D:\USERS\Project2/32201d36\Xsection\ddc2.ear

SCALE: 1" = 10' Horiz.
1" = 10' Vert.

All Dimensions are US Survey Feet

DC2
CROSS SECTIONS

SHEET 13 OF 133

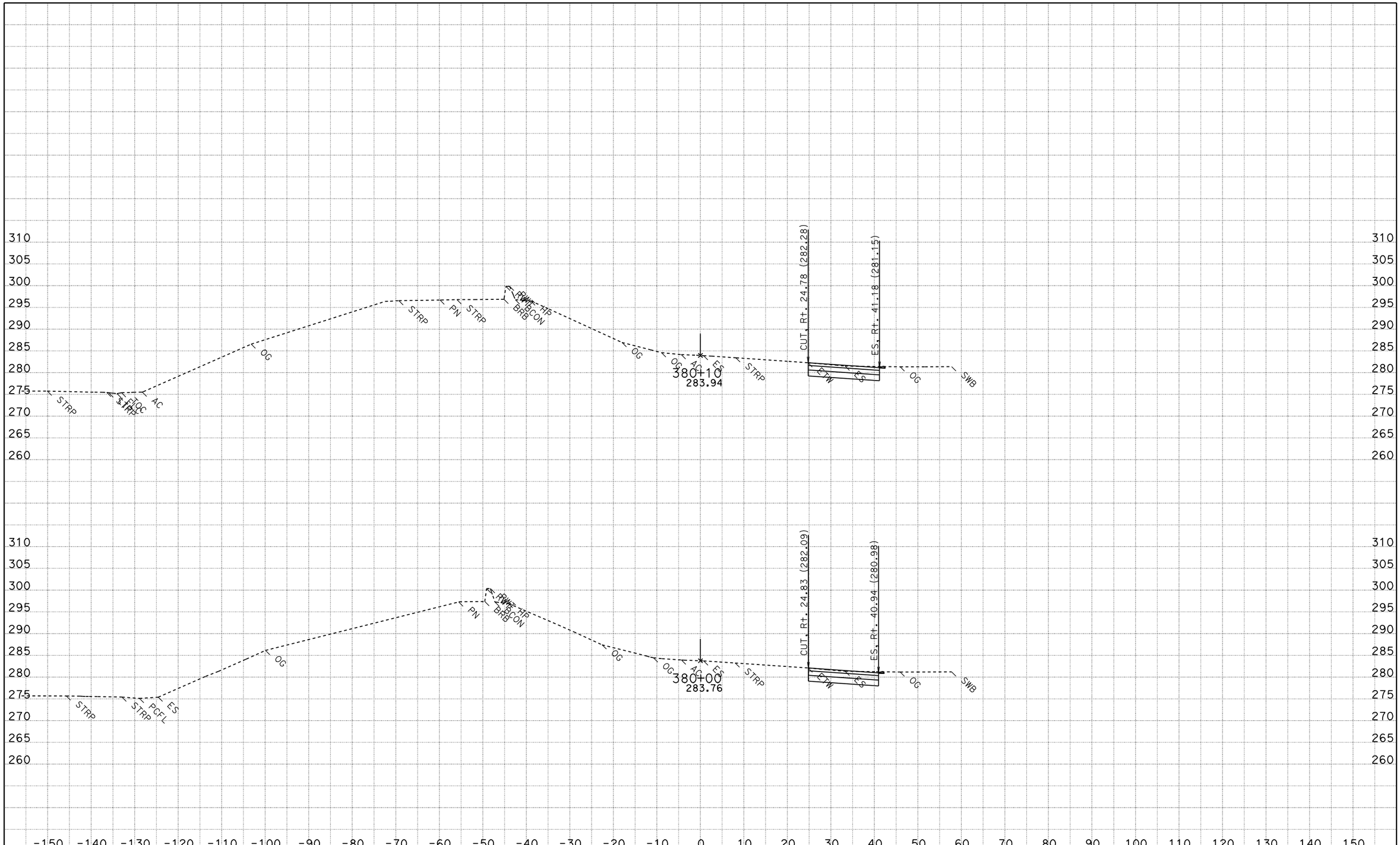

DATE: 10/10/2011

KC Project: 10036 File: D:\USERS\Project2/32201d36\Xsection\ddc2.ear

SCALE: 1" = 10' Horiz.
1" = 10' Vert.

All Dimensions are US Survey Feet

DC2
CROSS SECTIONS

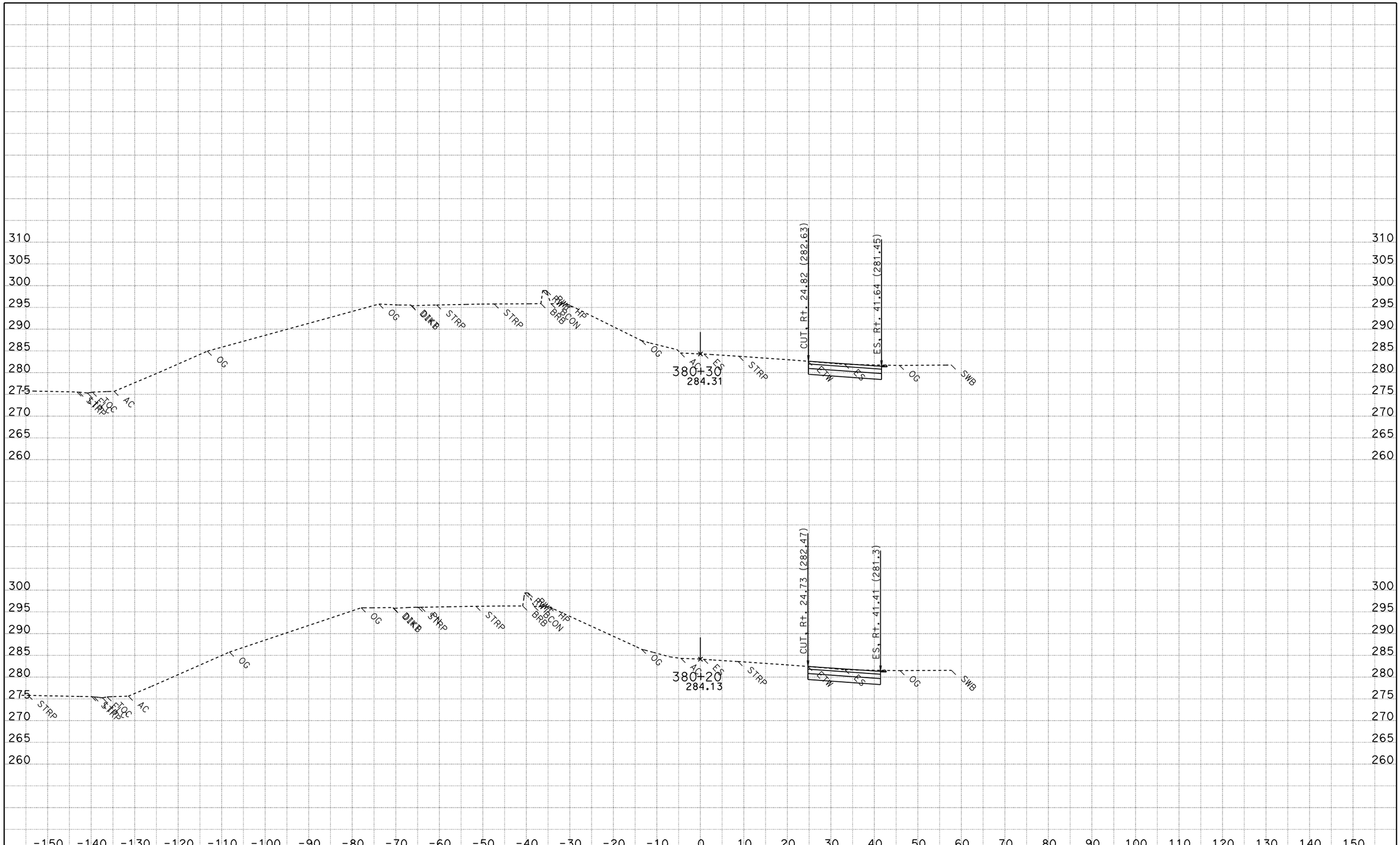

DATE: 10/10/2011

KC Project: 10036 File: D:\USERS\Project2/32201d36\Xsection\ddc2.ear

SCALE: 1" = 10' Horiz.
1" = 10' Vert.

All Dimensions are US Survey Feet

DC2
CROSS SECTIONS

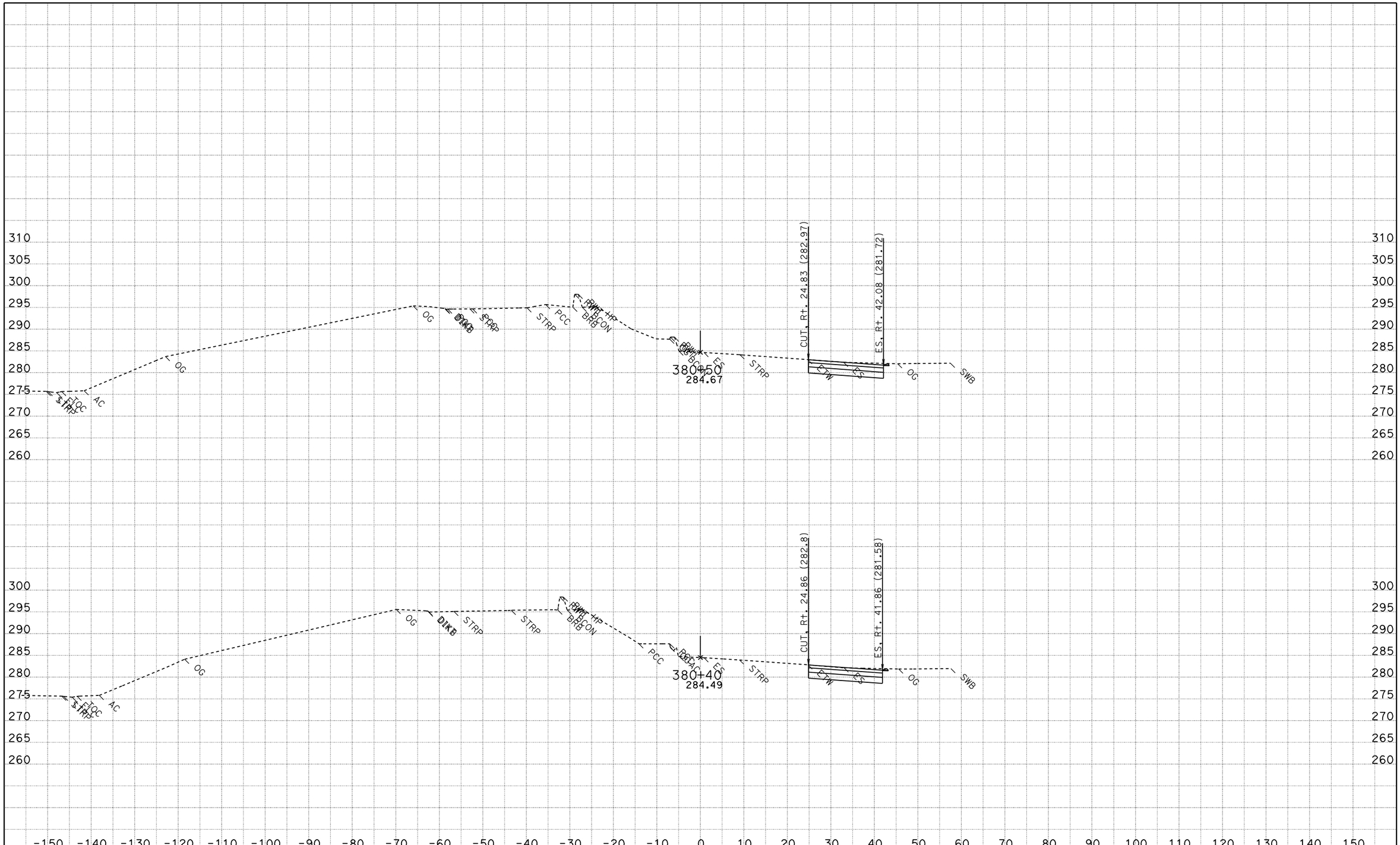

DATE: 10/10/2011

KC Project: 10036 File: D:\USERS\Project2/32201d36\Xsection\ddc2.ear

SCALE: 1" = 10' Horiz.
1" = 10' Vert.

All Dimensions are US Survey Feet

DC2
CROSS SECTIONS

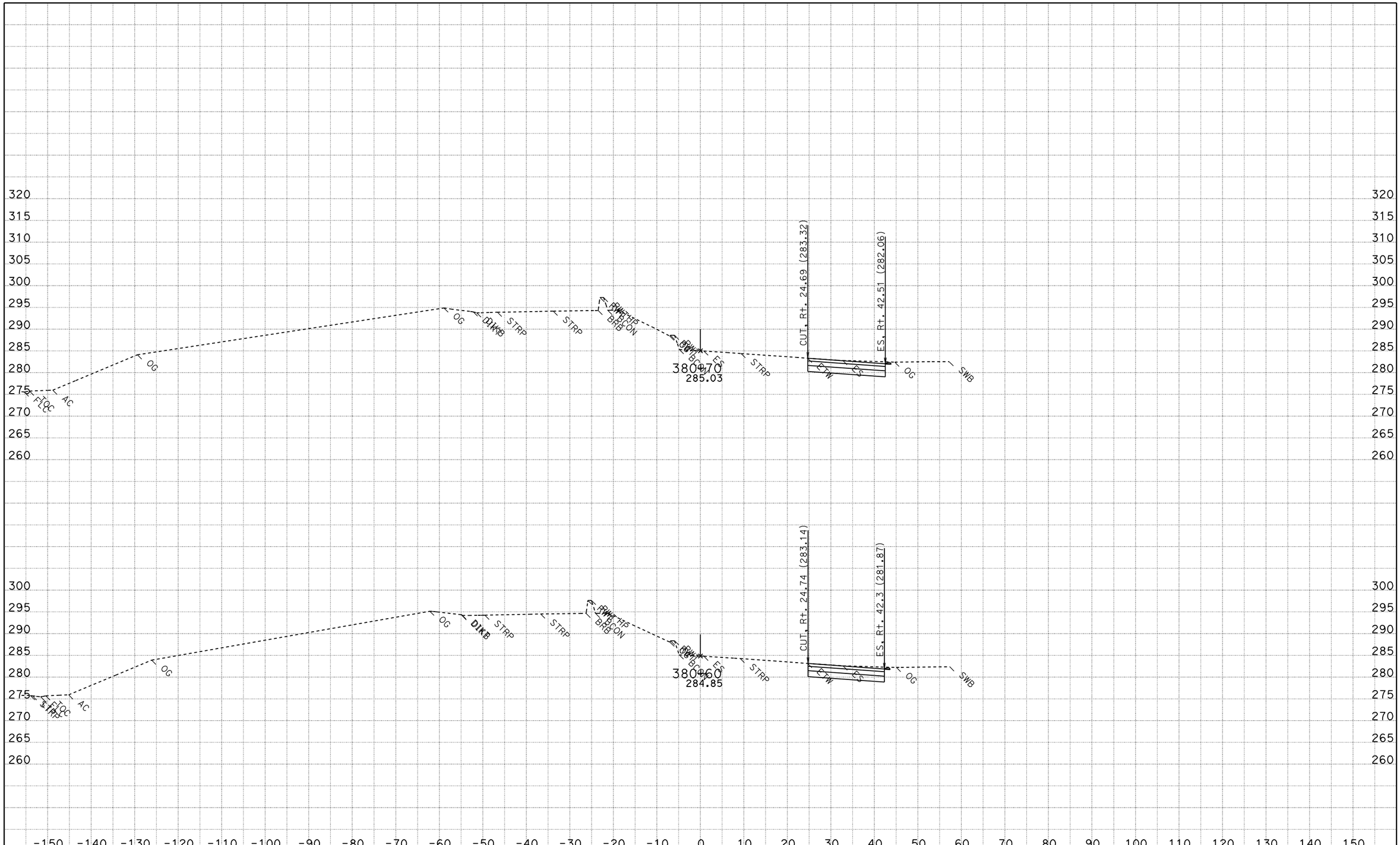

DATE: 10/10/2011

KC Project: 10036 File: D:\USERS\Project2/32201d36\Xsection\ddc2.ear

SCALE: 1" = 10' Horiz.
1" = 10' Vert.

All Dimensions are US Survey Feet

DC2
CROSS SECTIONS

SHEET 17 OF 133

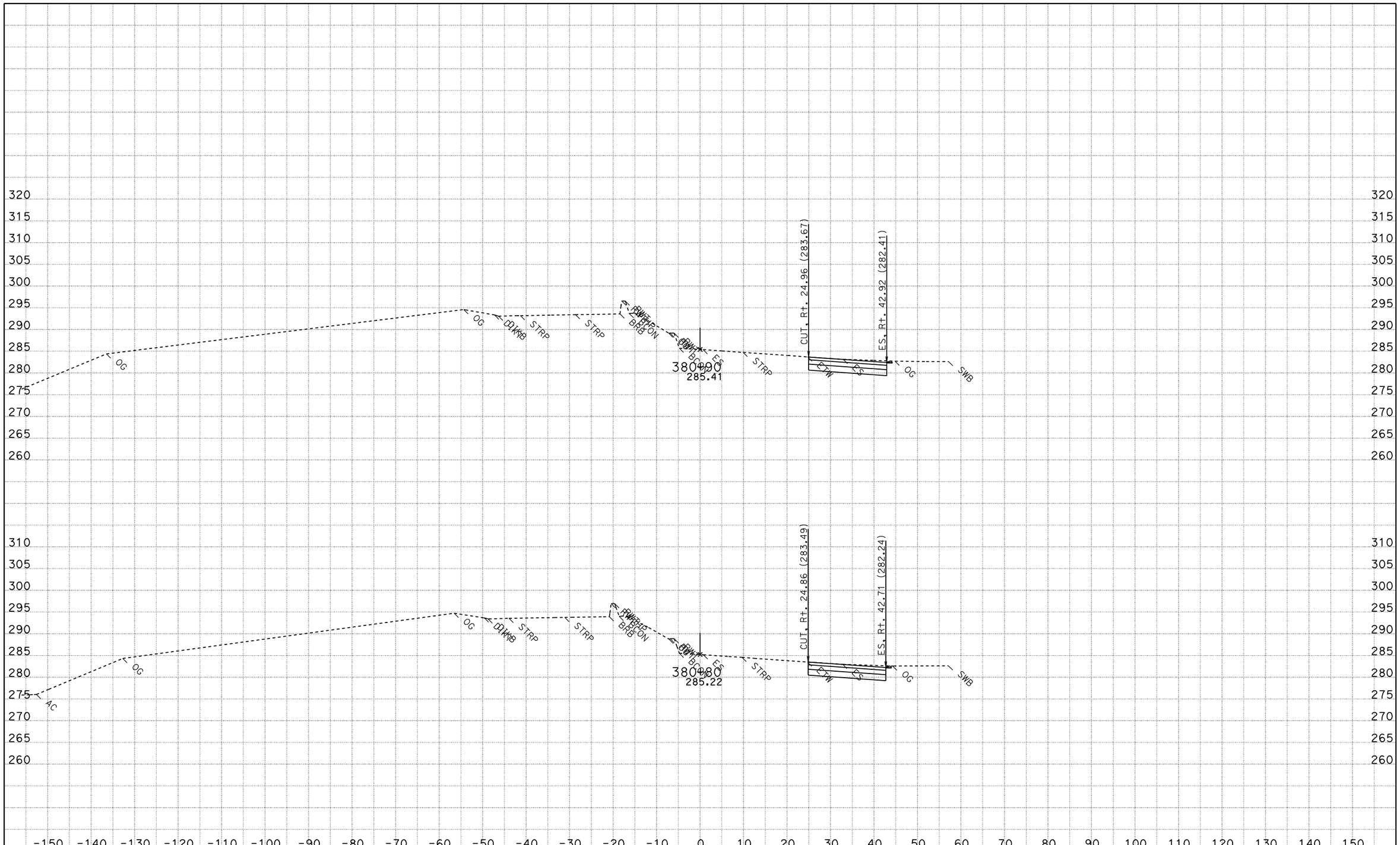

DATE: 10/10/2011

KC Project: 10036 File: D:\USERS\Project2/32201d36\Xsection\ddc2.ear

SCALE: 1" = 10' Horiz.
1" = 10' Vert.

All Dimensions are US Survey Feet

DC2
CROSS SECTIONS

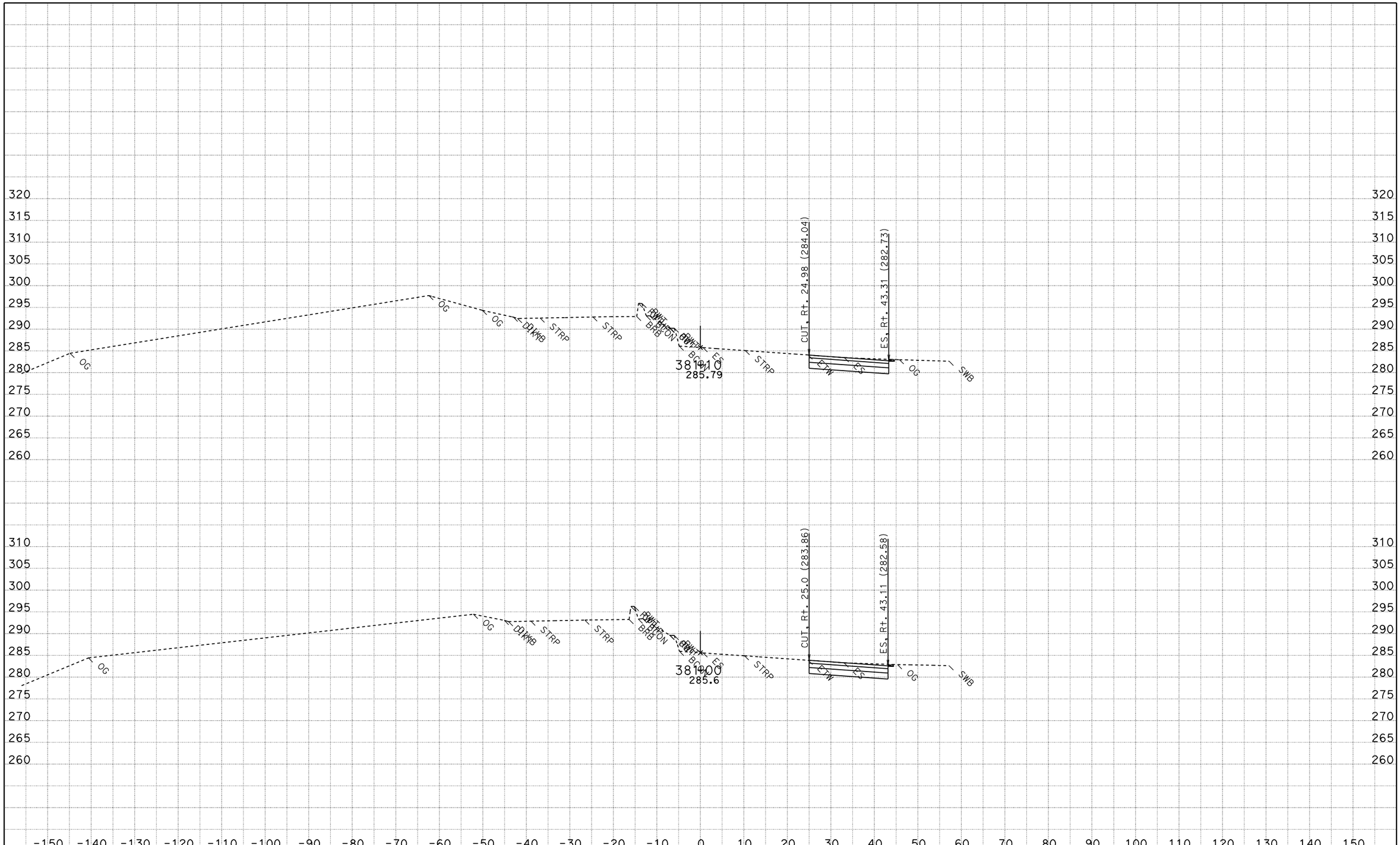

DATE: 10/10/2011

KC Project: 10036 File: D:\USERS\Project2/32201d36\Xsection\ddc2.ear

SCALE: 1" = 10' Horiz.
1" = 10' Vert.

All Dimensions are US Survey Feet

DC2
CROSS SECTIONS

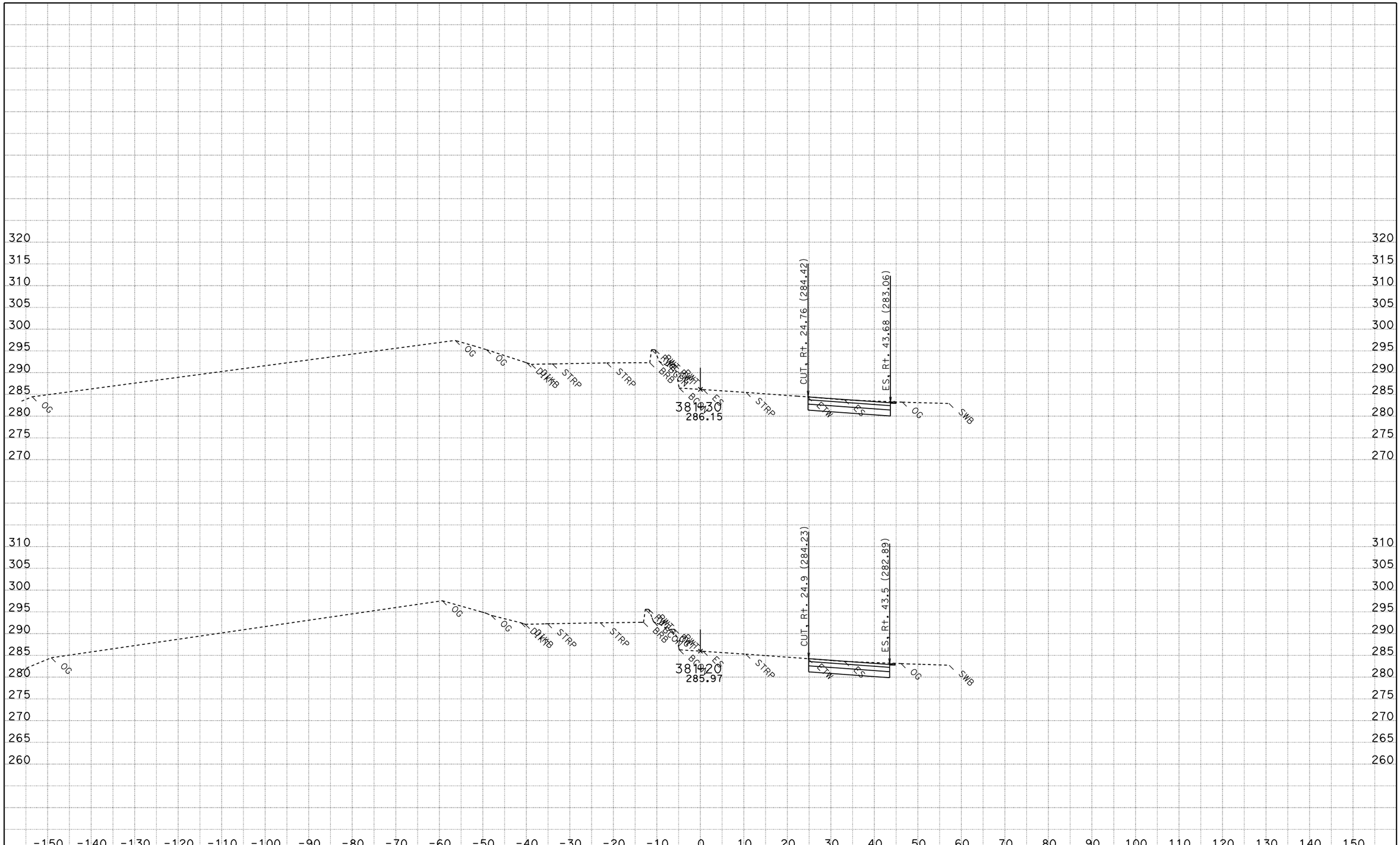

DATE: 10/10/2011

KC Project: 10036 File: D:\USERS\Project2/32201d36\Xsection\ddc2.ear

SCALE: 1" = 10' Horiz.
1" = 10' Vert.

All Dimensions are US Survey Feet

DC2
CROSS SECTIONS

SHEET 20 OF 133

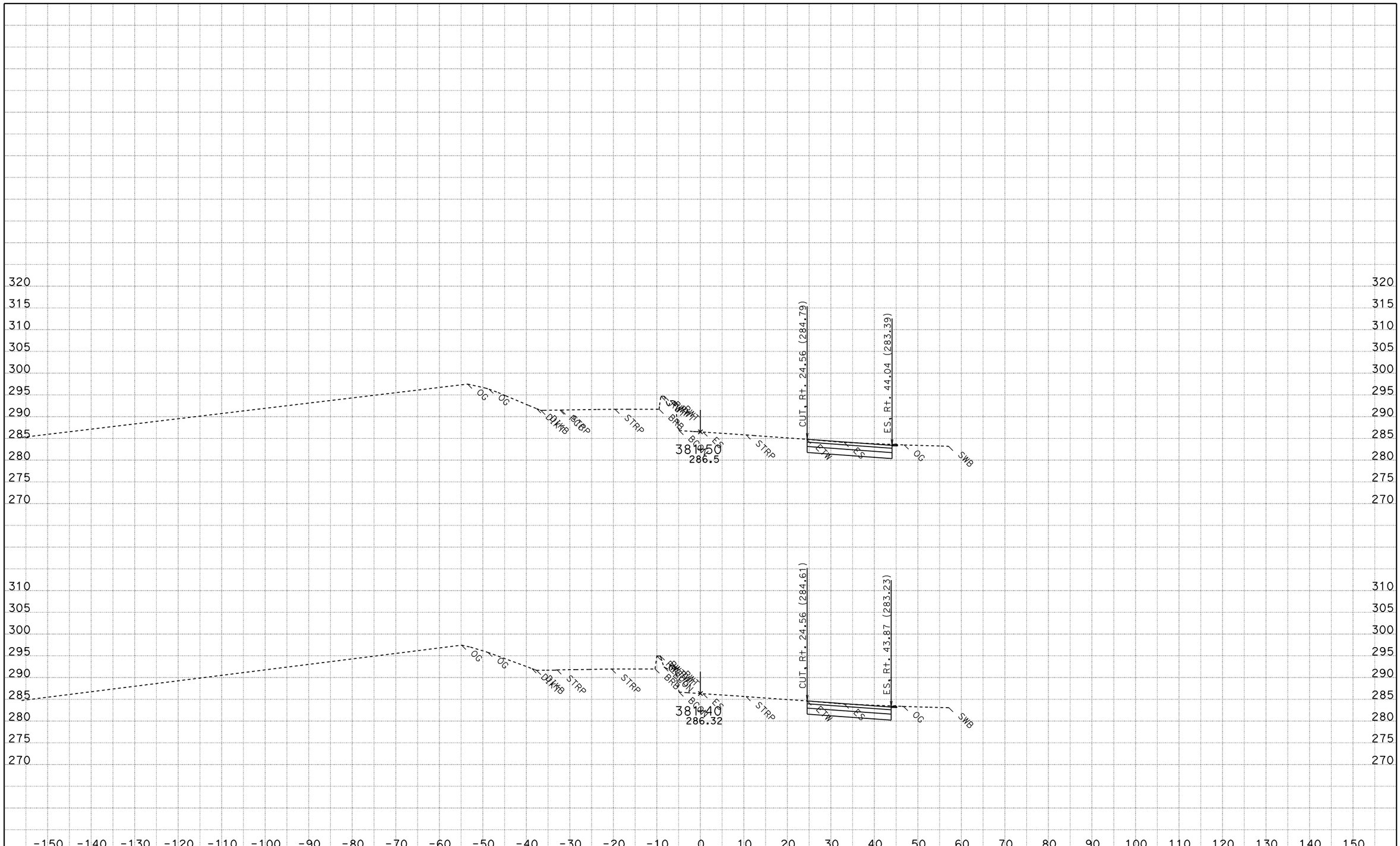

DATE: 10/10/2011

KC Project: 10036 File: D:\USERS\Project2/32201d36\Xsection\ddc2.ear

SCALE: 1" = 10' Horiz.
1" = 10' Vert.

All Dimensions are US Survey Feet

DC2
CROSS SECTIONS

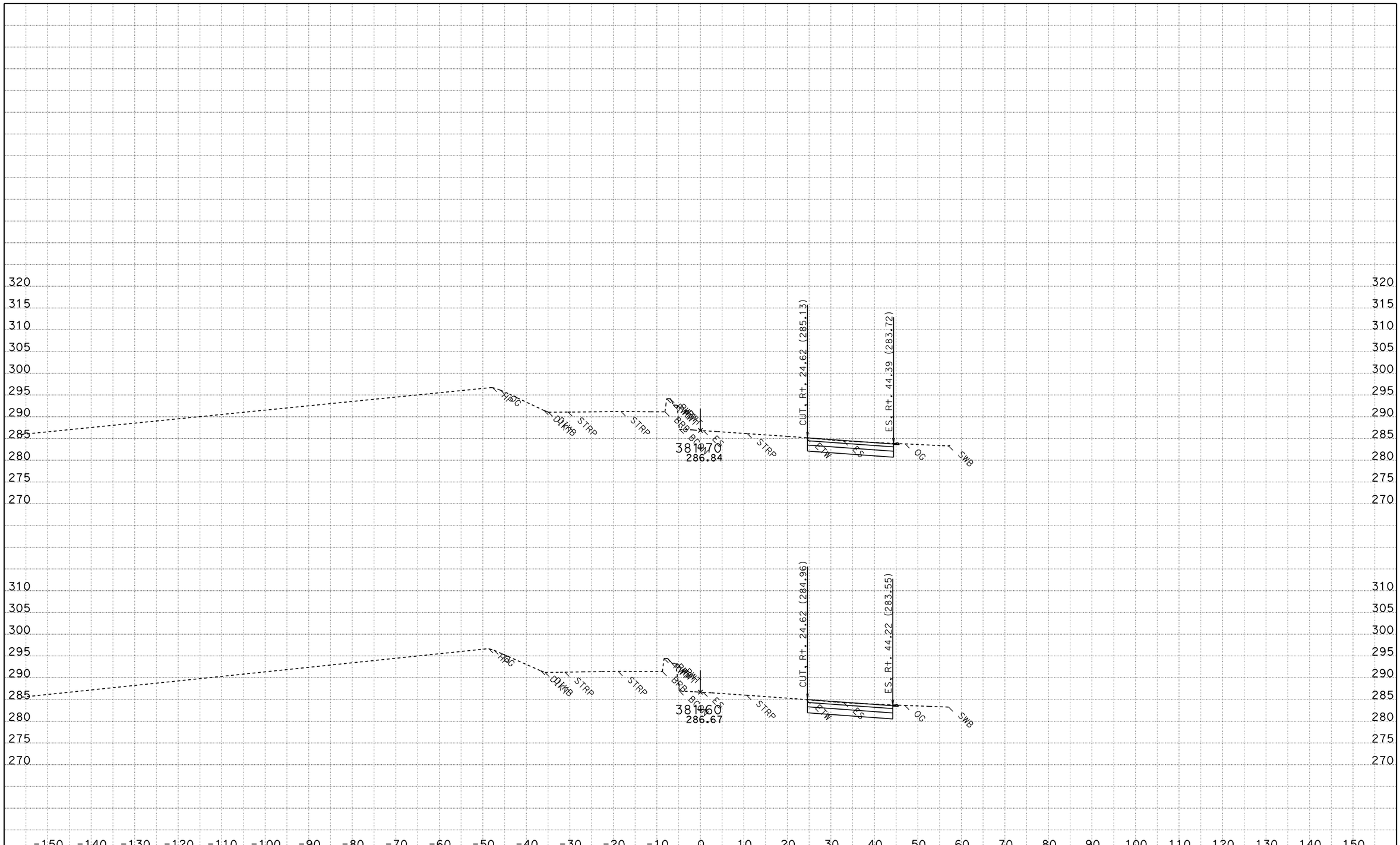

DATE: 10/10/2011

KC Project: 10036 File: D:\USERS\Project2/32201d36\Xsection\ddc2.ear

SCALE: 1" = 10' Horiz.
1" = 10' Vert.

All Dimensions are US Survey Feet

DC2
CROSS SECTIONS

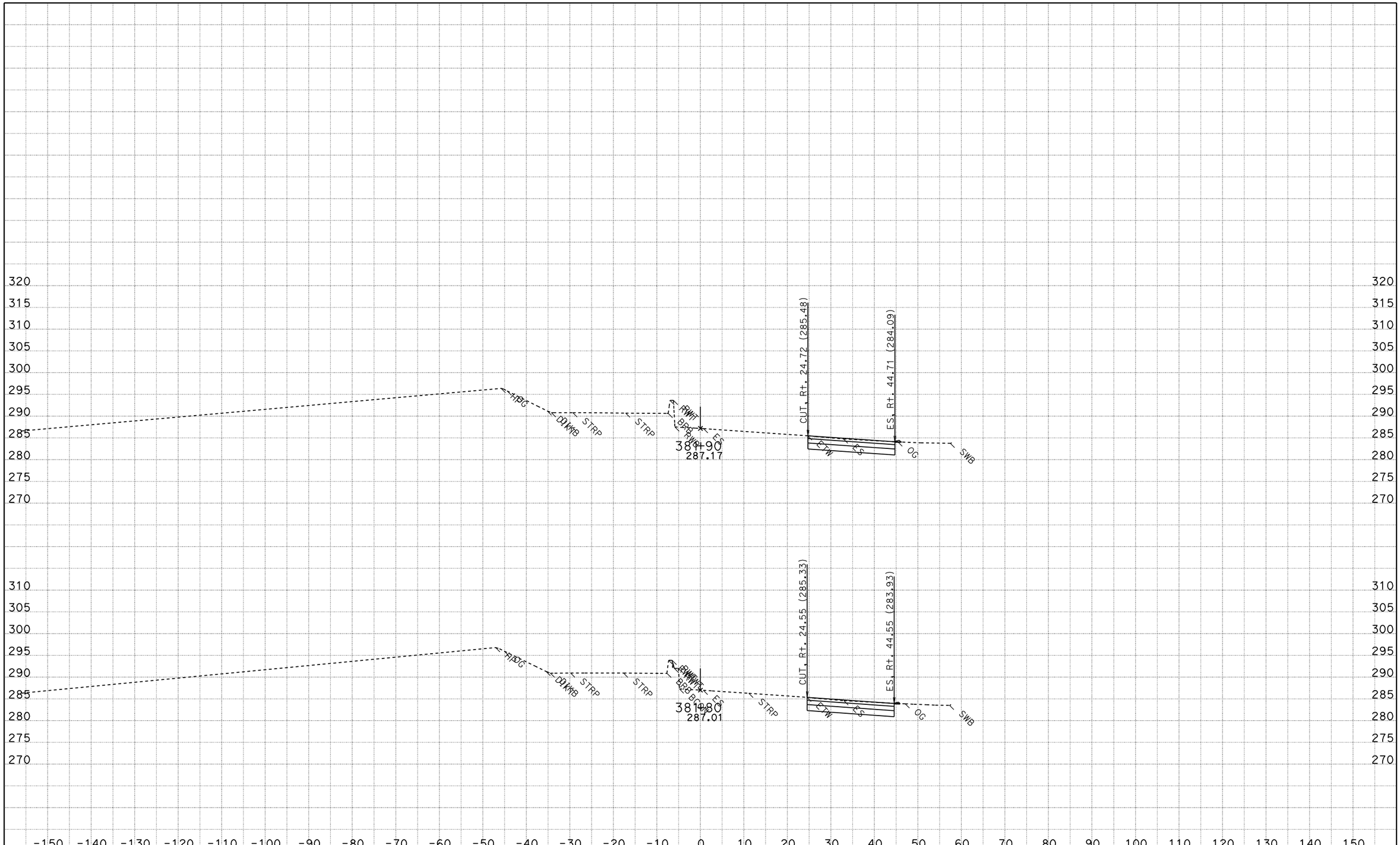

DATE: 10/10/2011

KC Project: 10036 File: D:\USERS\Project²⁄₃₂201d36\Xsection\ddc2.ear

SCALE: 1" = 10' Horiz.
1" = 10' Vert.

All Dimensions are US Survey Feet

DC2
CROSS SECTIONS

SHEET 23 OF 133

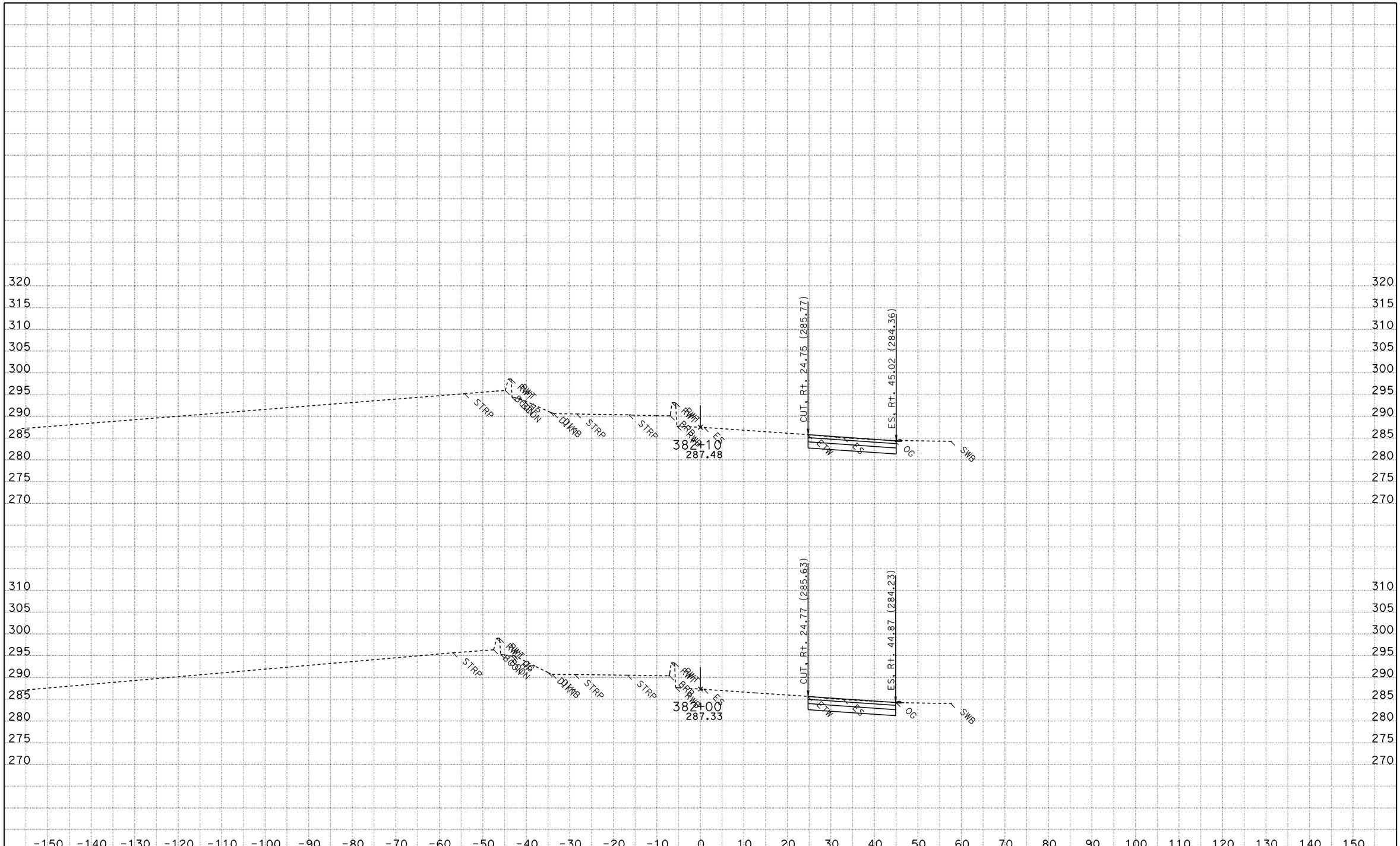

DATE: 10/10/2011

KC Project: 10036 File: D:\USERS\Project2/32201d36\Xsection\ddc2.ear

SCALE: 1" = 10' Horiz.
1" = 10' Vert.

All Dimensions are US Survey Feet

DC2
CROSS SECTIONS

SHEET 24 OF 133

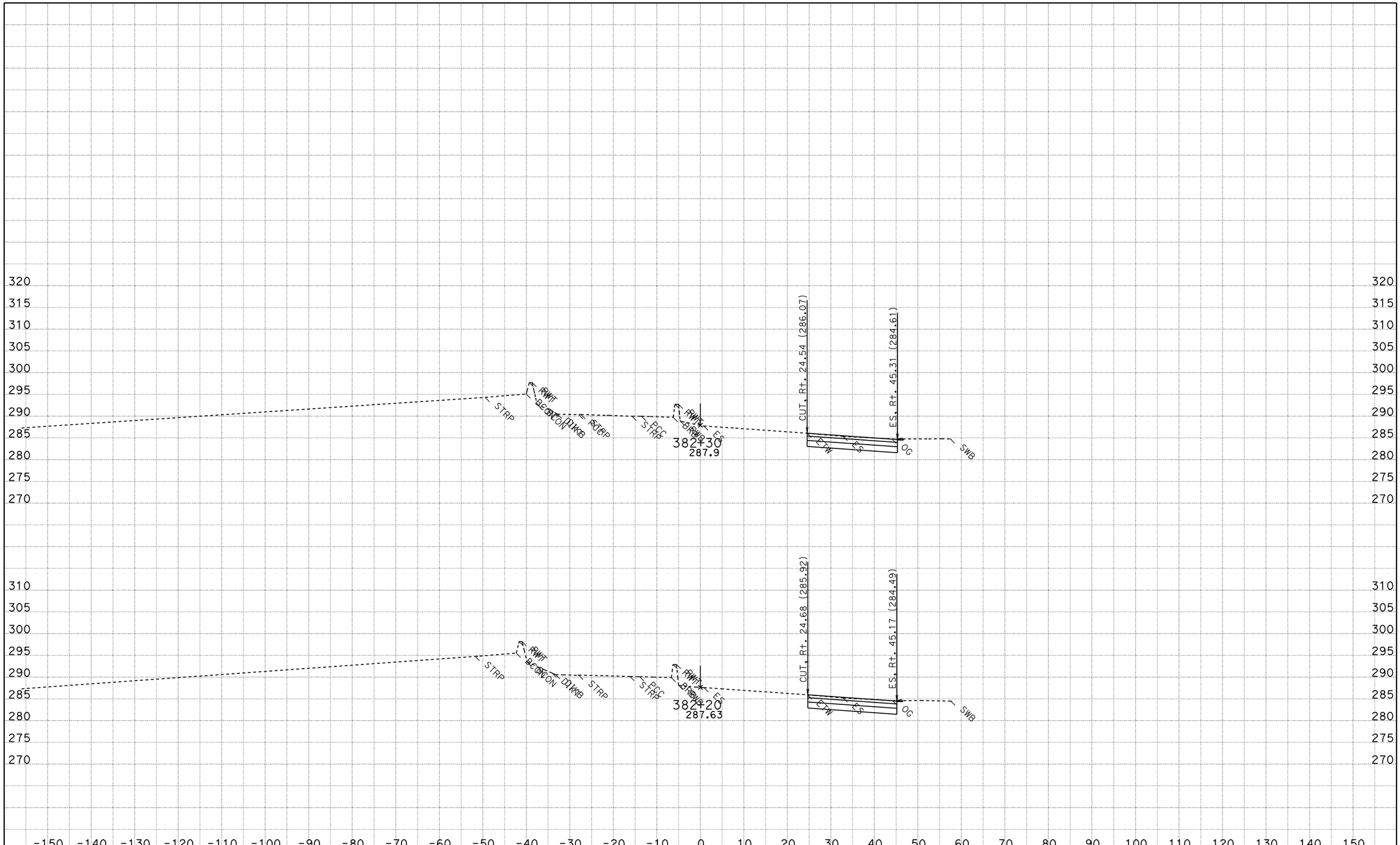

DATE: 10/10/2011

KC Project: 10036 File: D:\USERS\Project2/32201d36\Xsection\ddc2.ear

SCALE: 1" = 10' Horiz.
1" = 10' Vert.

All Dimensions are US Survey Feet

DC2
CROSS SECTIONS

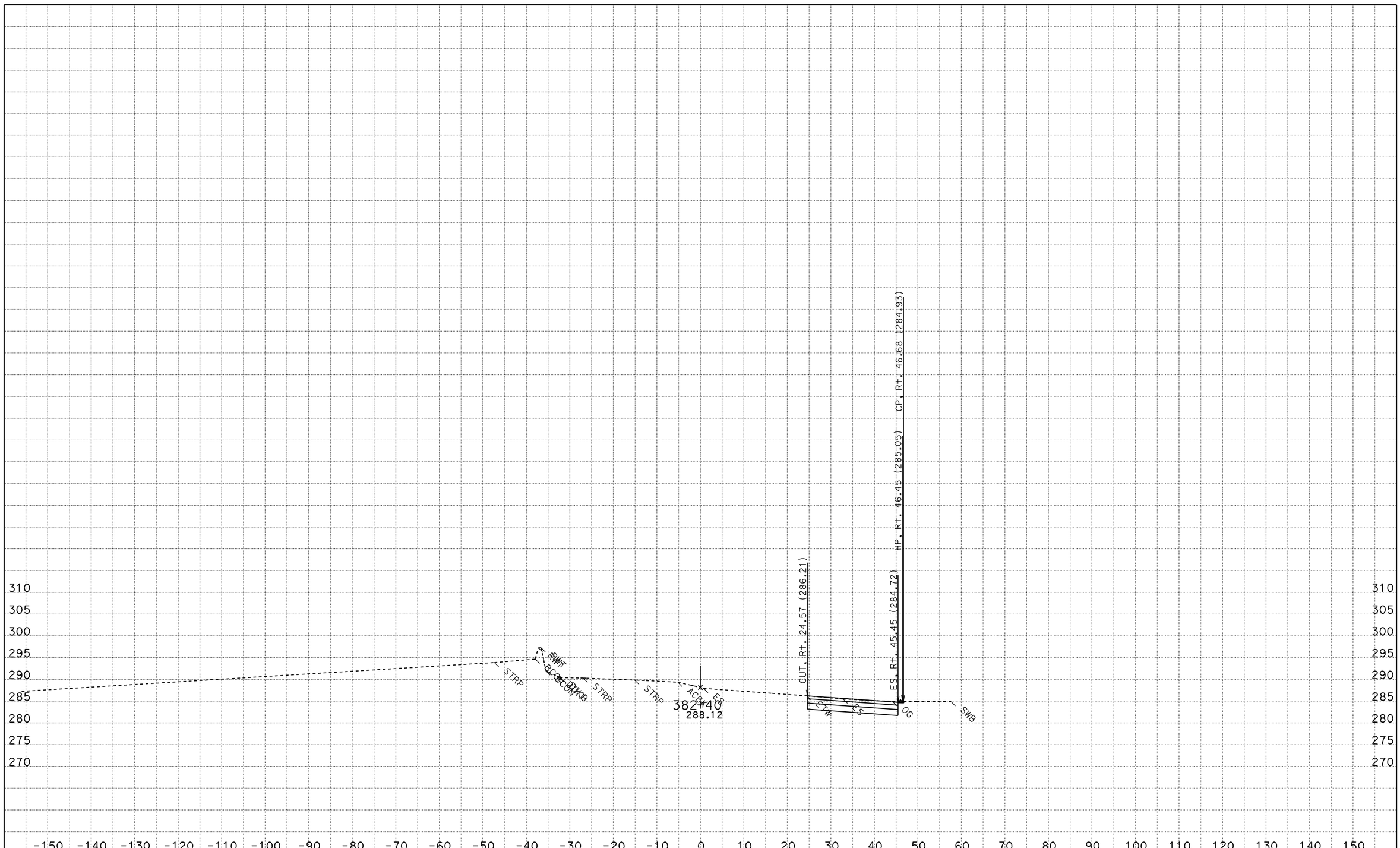

DATE: 10/10/2011

KC Project: 10036 File: D:\USERS\Project 21/32 201d36\Xsection\ddc2.ear

SCALE: 1" = 10' Horiz.
1" = 10' Vert.

All Dimensions are US Survey Feet

DC2
CROSS SECTIONS

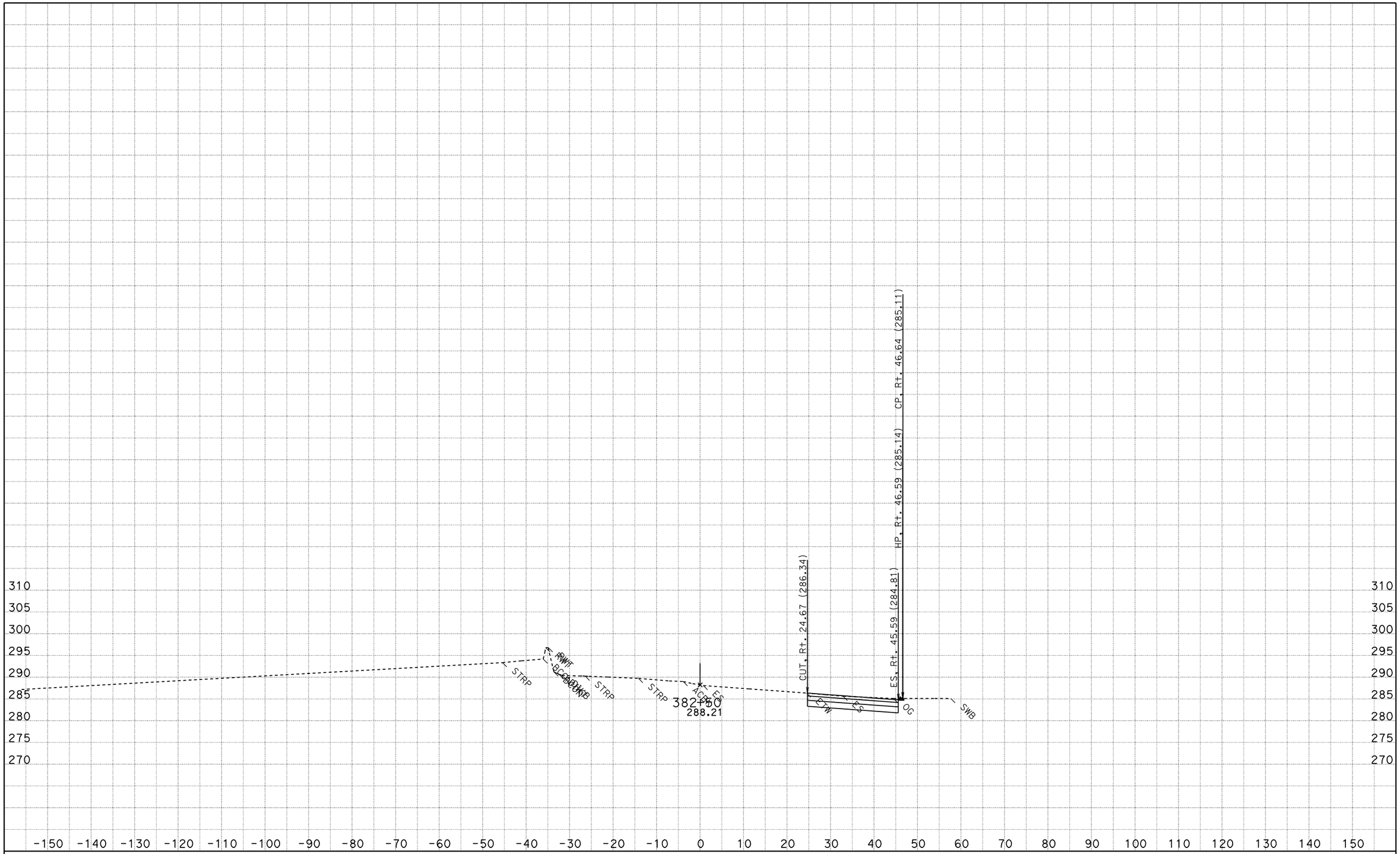

DATE: 10/10/2011

KC Project: 10036 File: D:\USERS\Project$^{2}/_{32}$201d36\Xsection\ddc2.ear

SCALE: 1" = 10' Horiz.
1" = 10' Vert.

All Dimensions are US Survey Feet

DC2
CROSS SECTIONS

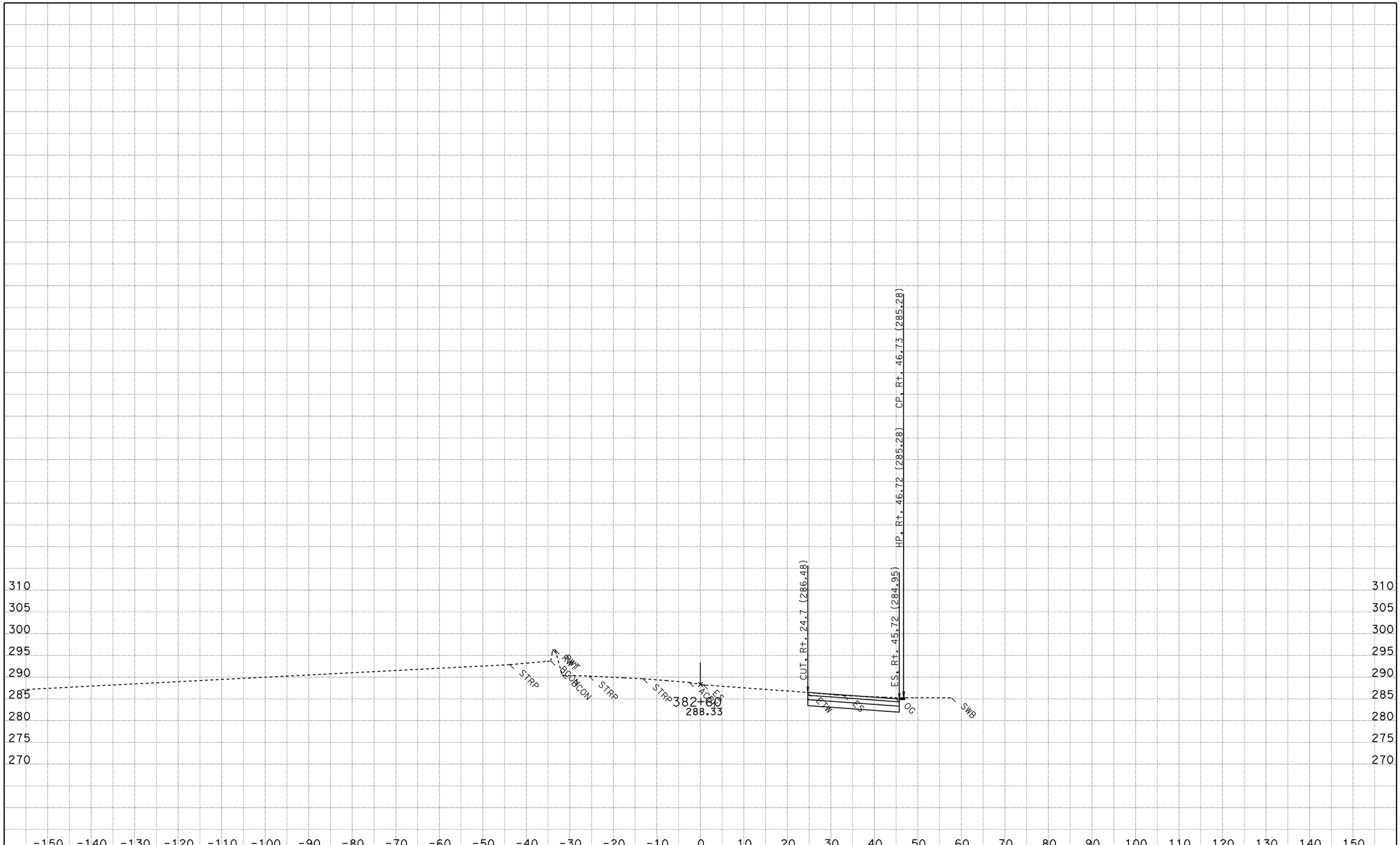

DATE: 10/10/2011

KC Project: 10036 File: D:\USERS\Project2/32201d36\Xsection\ddc2.ear

SCALE: 1" = 10' Horiz.
1" = 10' Vert.

All Dimensions are US Survey Feet

DC2
CROSS SECTIONS

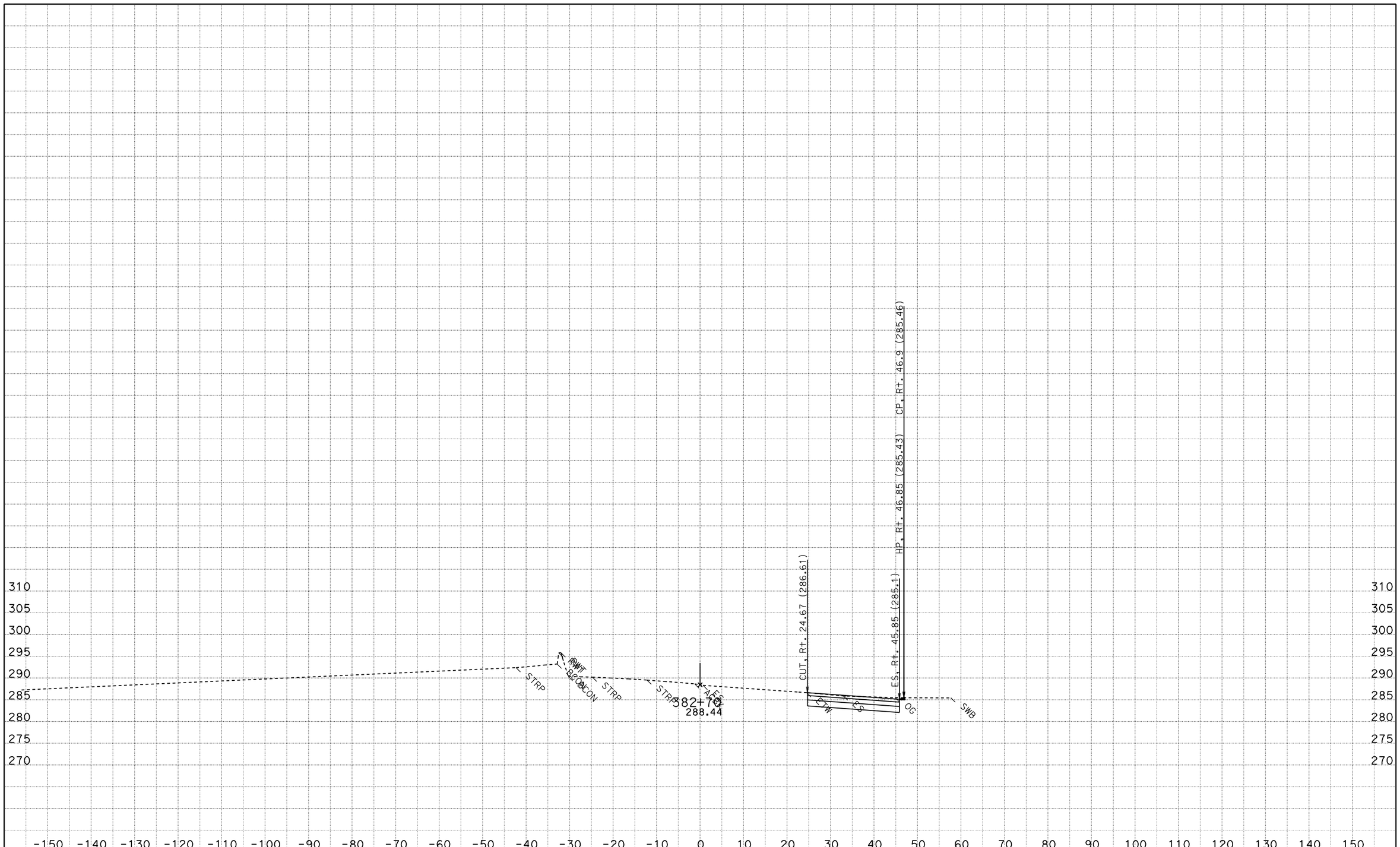

DATE: 10/10/2011

KC Project: 10036 File: D:\USERS\Project2/32201d36\Xsection\ddc2.ear

SCALE: 1" = 10' Horiz.
1" = 10' Vert.

All Dimensions are US Survey Feet

DC2
CROSS SECTIONS

SHEET 29 OF 133

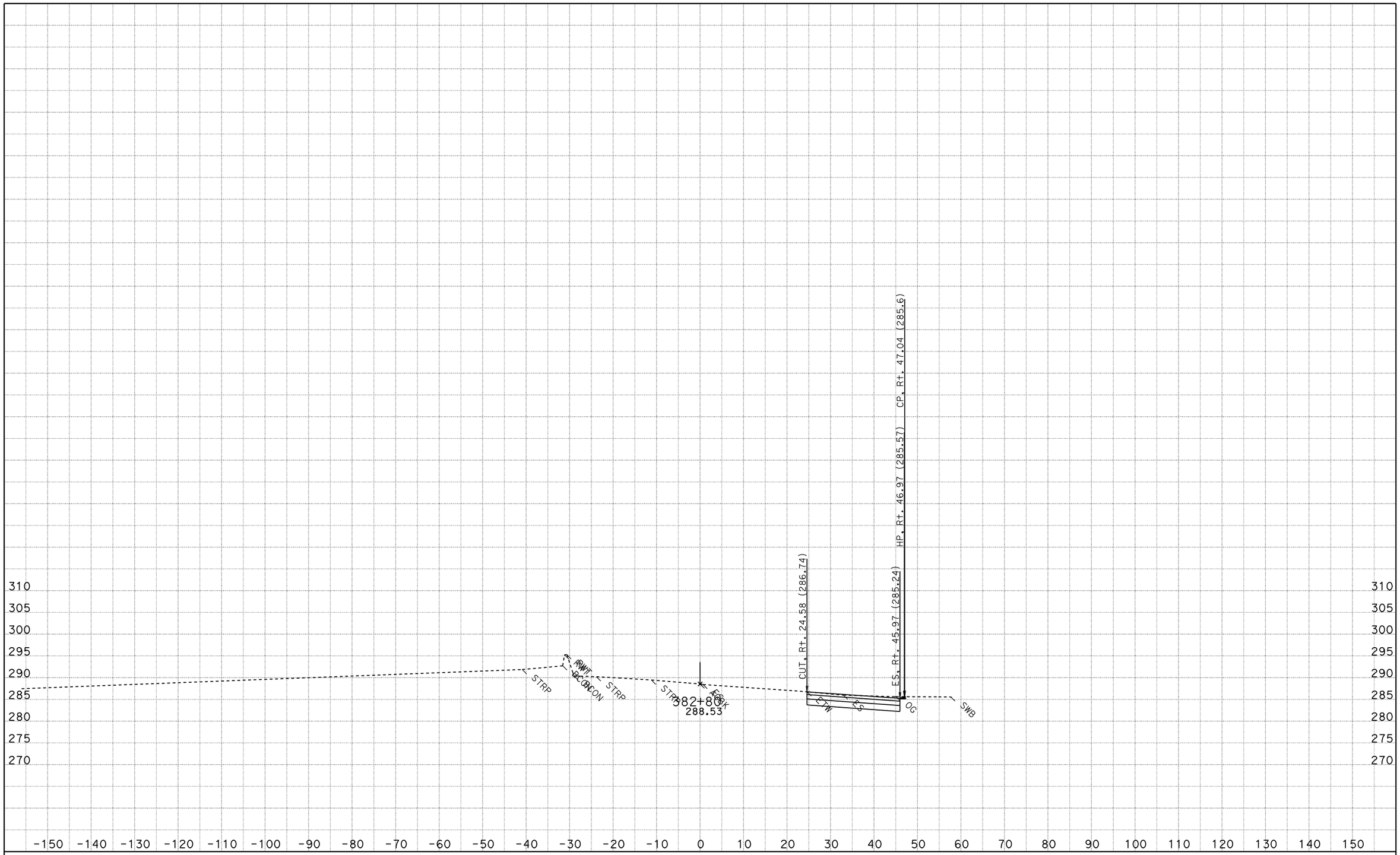

DATE: 10/10/2011

KC Project: 10036 File: D:\USERS\Project²⁄₃₂201d36\Xsection\ddc2.ear

SCALE: 1" = 10' Horiz.
1" = 10' Vert.

All Dimensions are US Survey Feet

DC2
CROSS SECTIONS

SHEET 30 OF 133

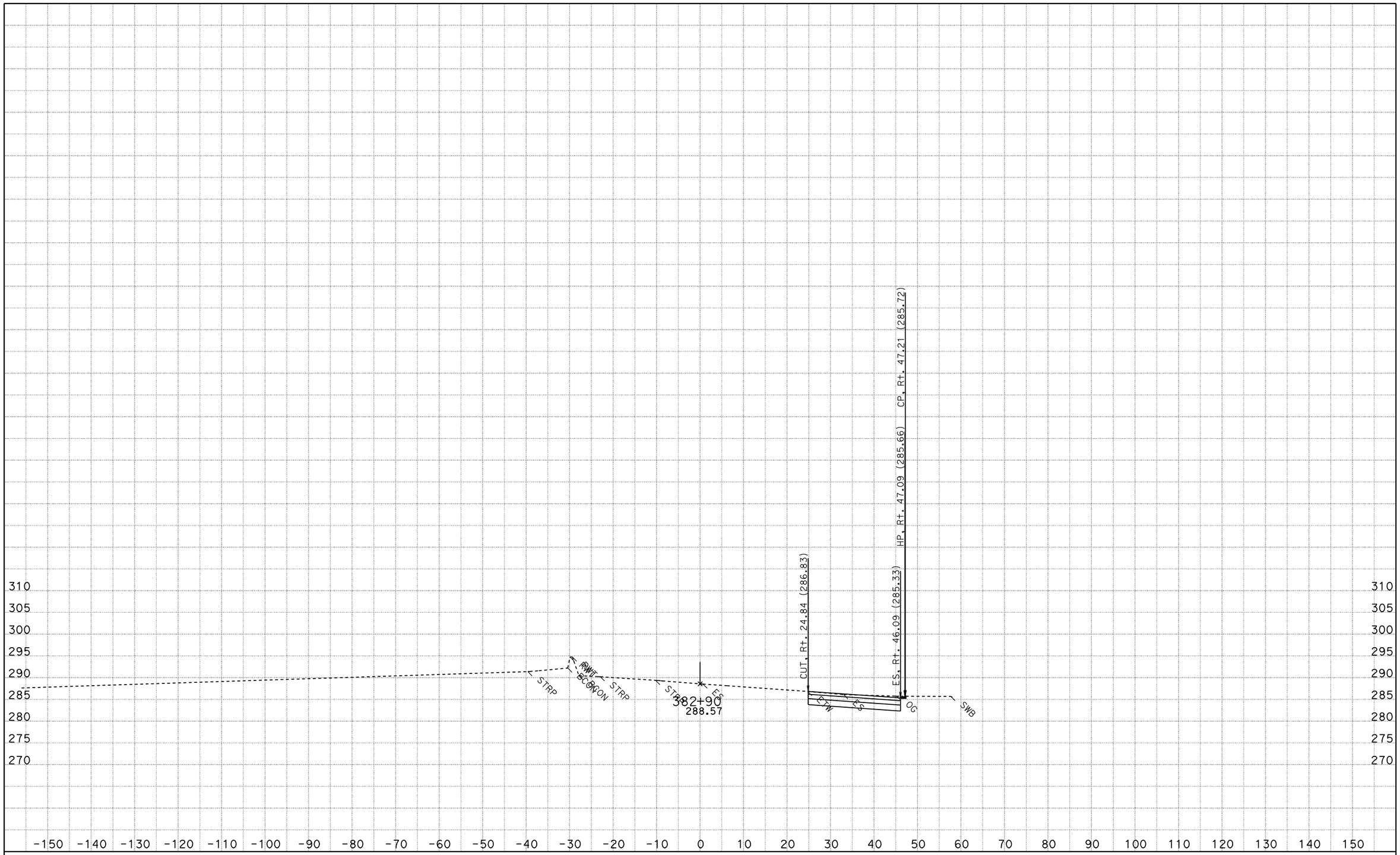

DATE: 10/10/2011

KC Project: 10036 File: D:\USERS\Project2/32201d36\Xsection\ddc2.ear

SCALE: 1" = 10' Horiz.
1" = 10' Vert.

All Dimensions are US Survey Feet

DC2
CROSS SECTIONS

SHEET 31 OF 133

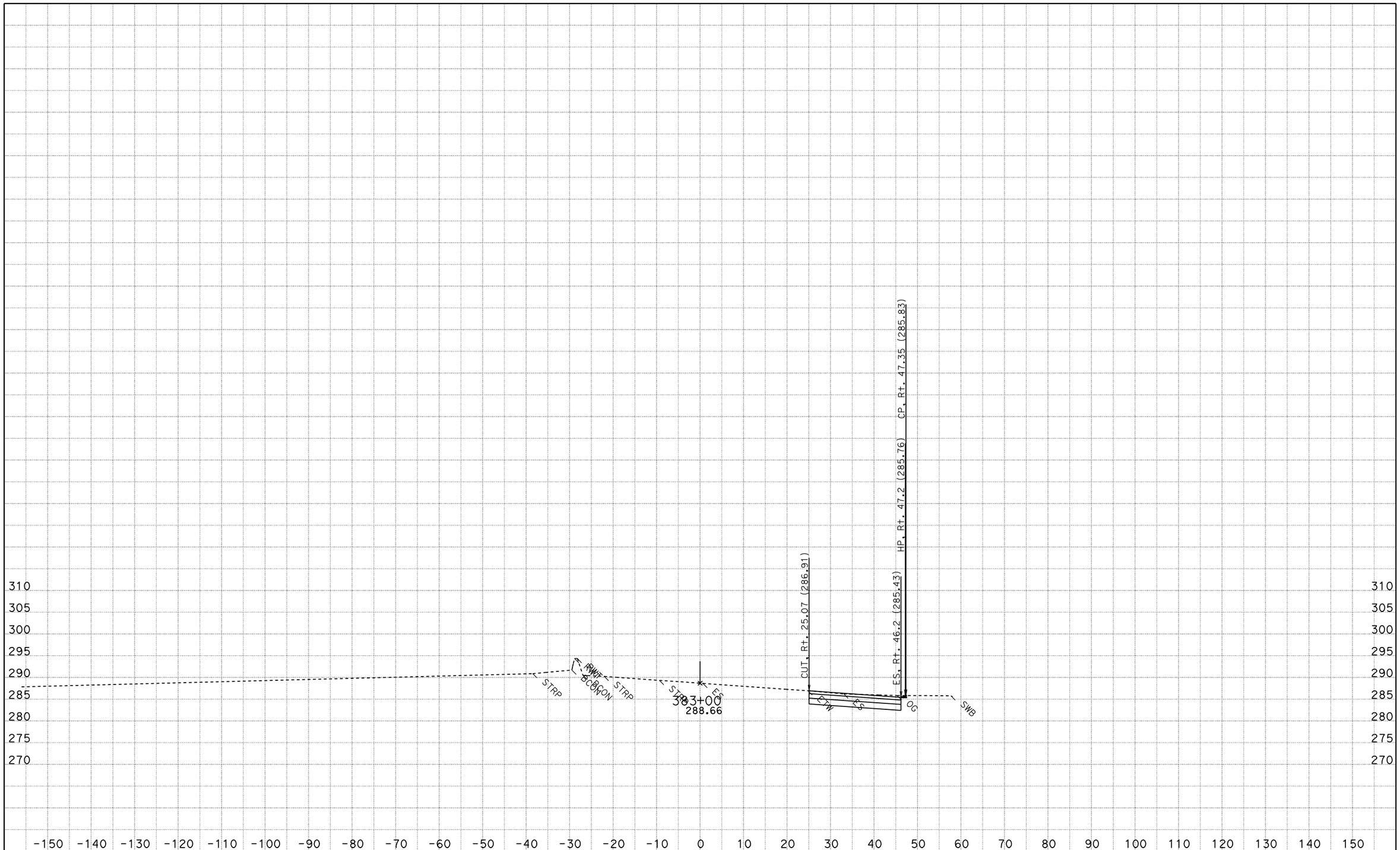

DATE: 10/10/2011

KC Project: 10036 File: D:\USERS\Project2/32201d36\Xsection\ddc2.ear

SCALE: 1" = 10' Horiz.
1" = 10' Vert.

All Dimensions are US Survey Feet

DC2
CROSS SECTIONS

SHEET 32 OF 133

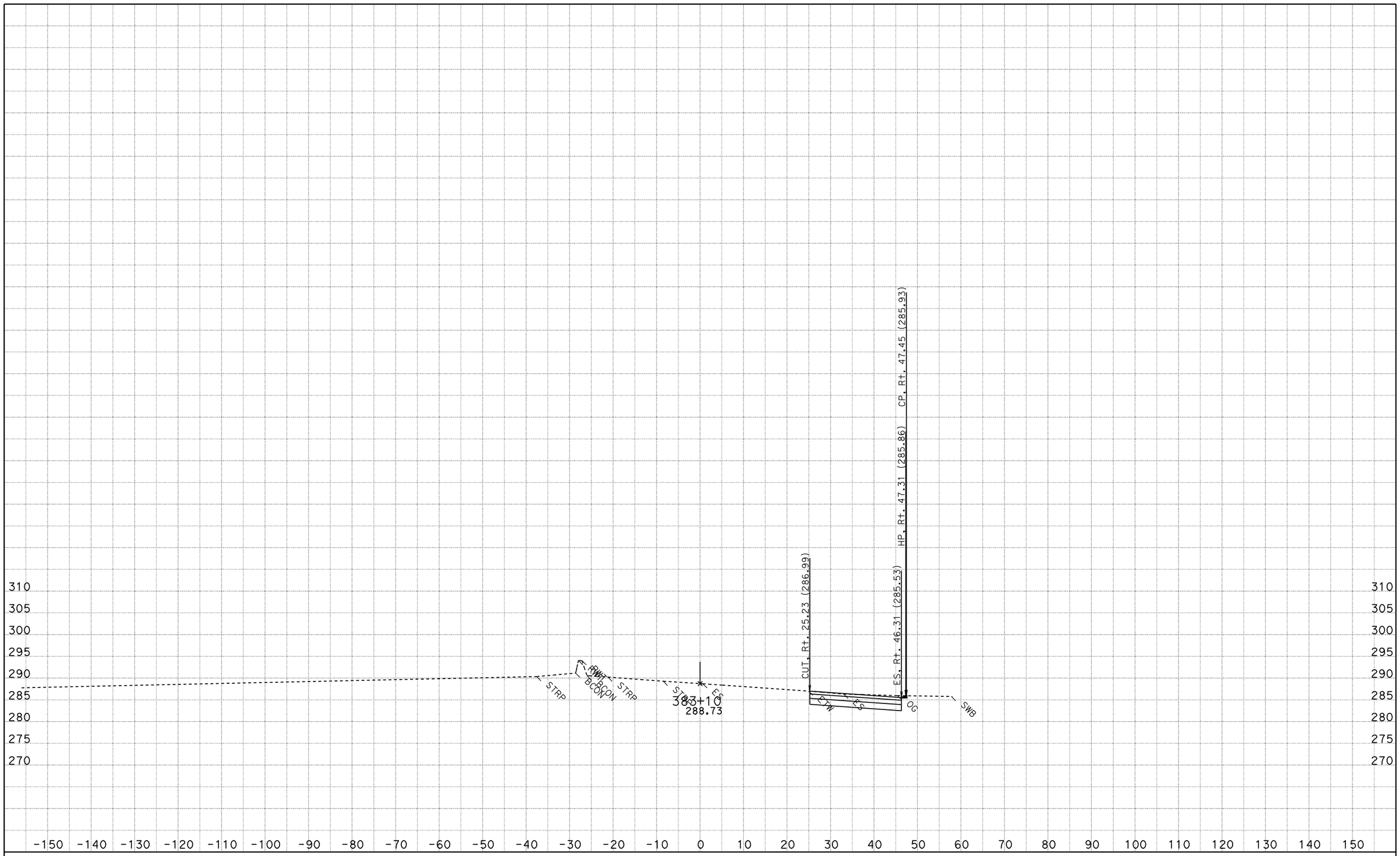

DATE: 10/10/2011

KC Project: 10036 File: D:\USERS\Project24/32201d36\Xsection\ddc2.ear

SCALE: 1" = 10' Horiz.
1" = 10' Vert.

All Dimensions are US Survey Feet

DC2
CROSS SECTIONS

SHEET 33 OF 133

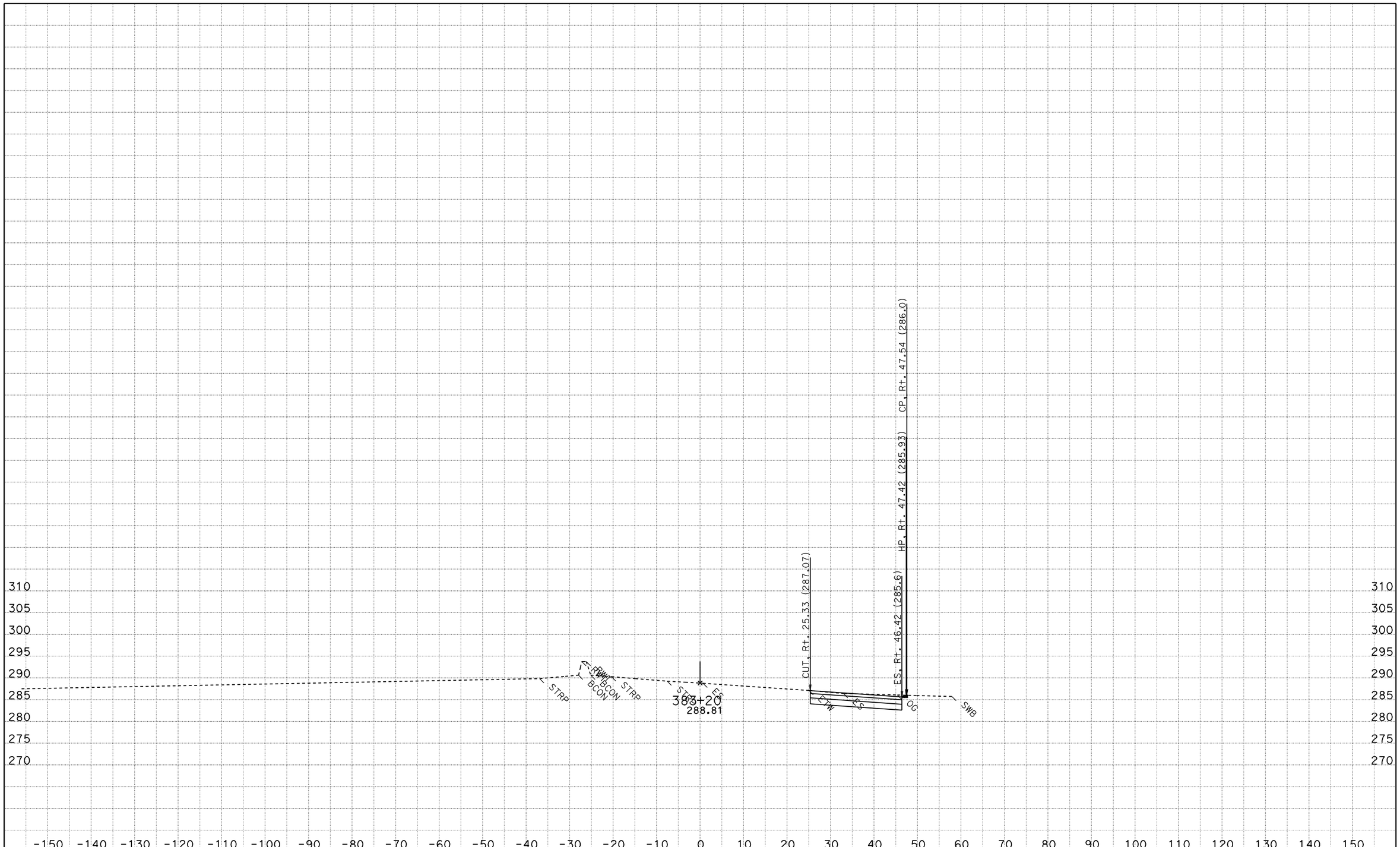

DATE: 10/10/2011

KC Project: 10036 File: D:\USERS\Project2/32201d36\Xsection\ddc2.ear

SCALE: 1" = 10' Horiz.
1" = 10' Vert.

All Dimensions are US Survey Feet

DC2
CROSS SECTIONS

SHEET 34 OF 133

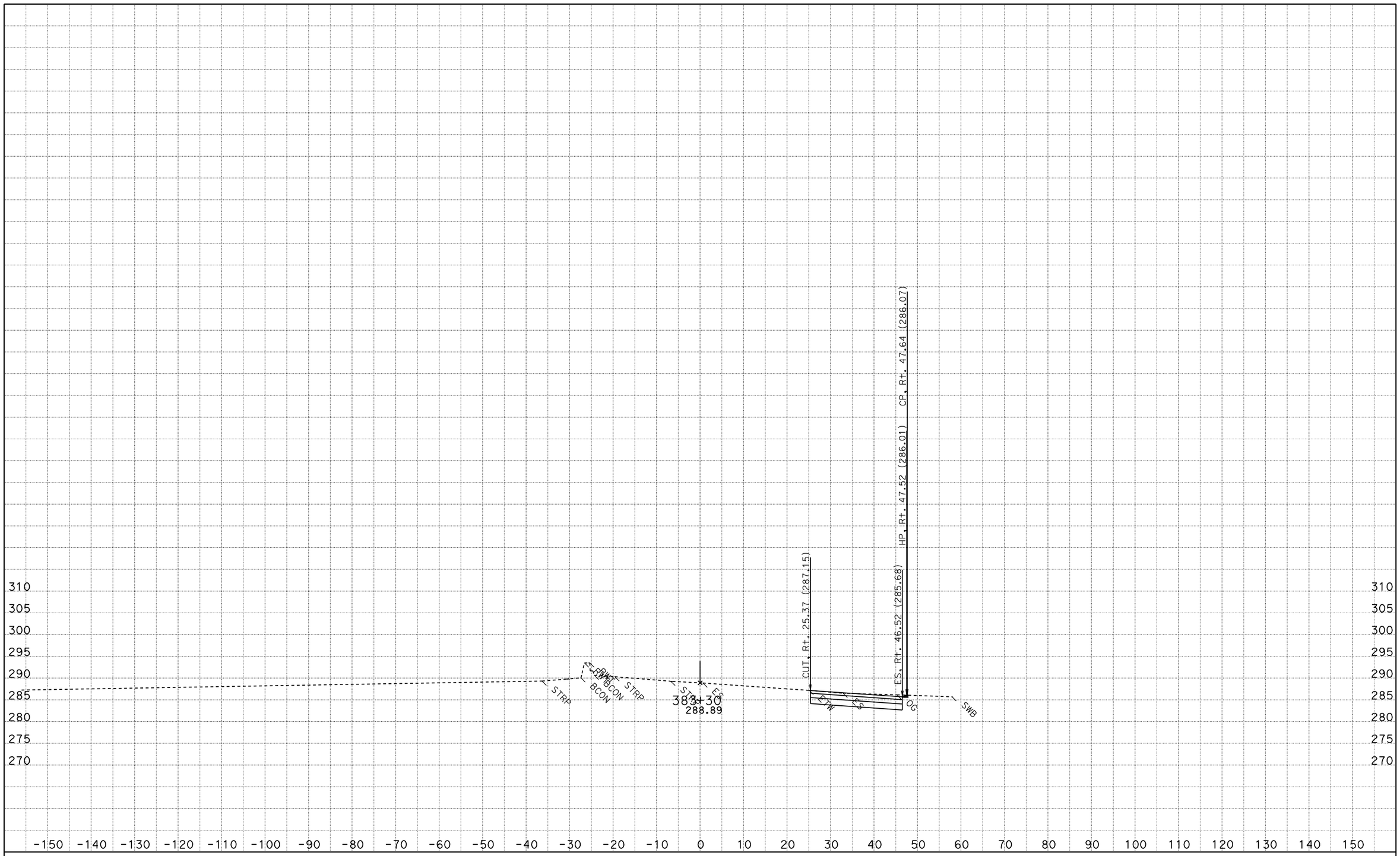

DATE: 10/10/2011

KC Project: 10036 File: D:\USERS\Project2/32201d36\Xsection\ddc2.ear

SCALE: 1" = 10' Horiz.
1" = 10' Vert.

All Dimensions are US Survey Feet

DC2
CROSS SECTIONS

SHEET 35 OF 133

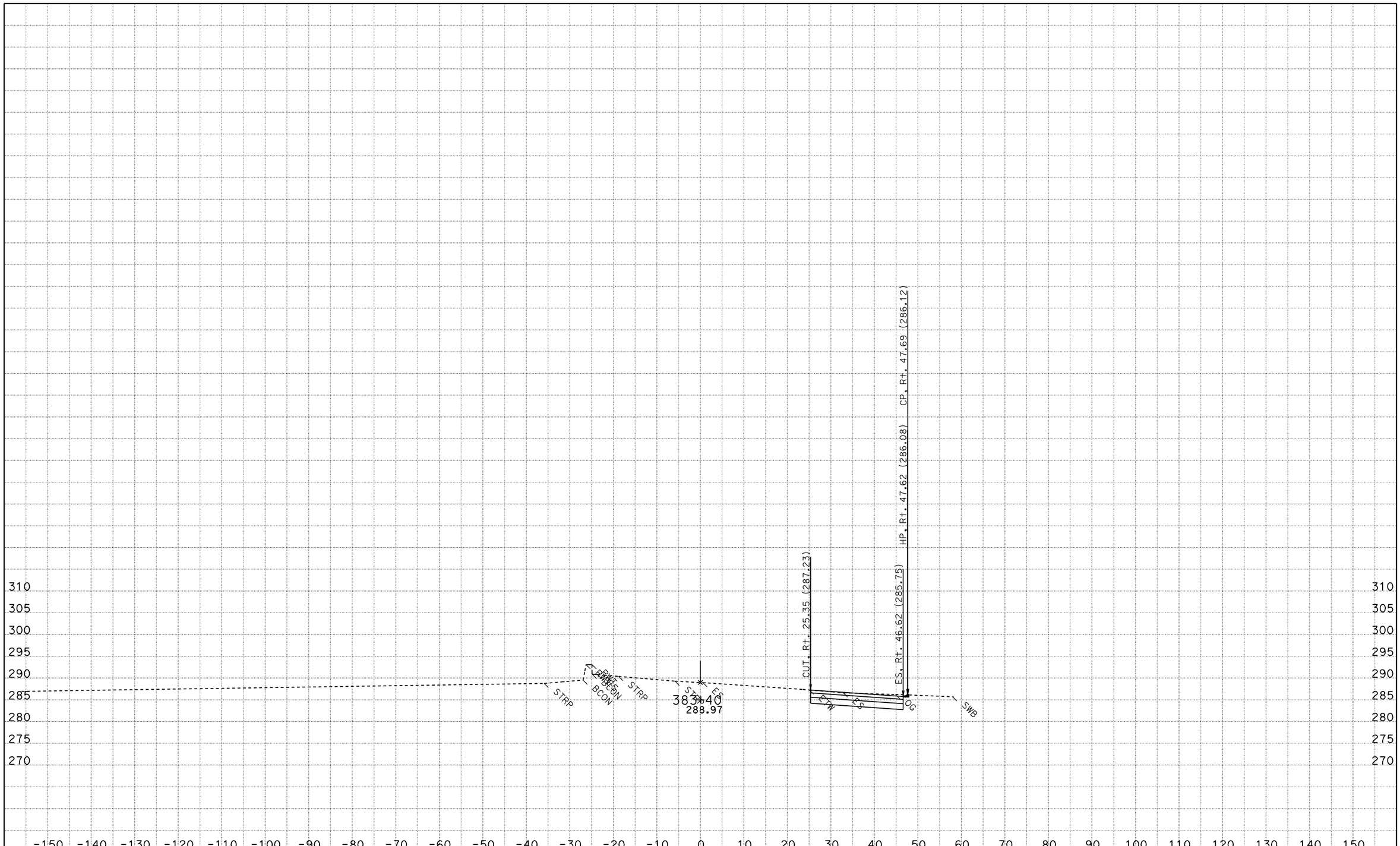

DATE: 10/10/2011

KC Project: 10036 File: D:\USERS\Project2/32201d36\Xsection\ddc2.ear

SCALE: 1" = 10' Horiz.
1" = 10' Vert.

All Dimensions are US Survey Feet

DC2
CROSS SECTIONS

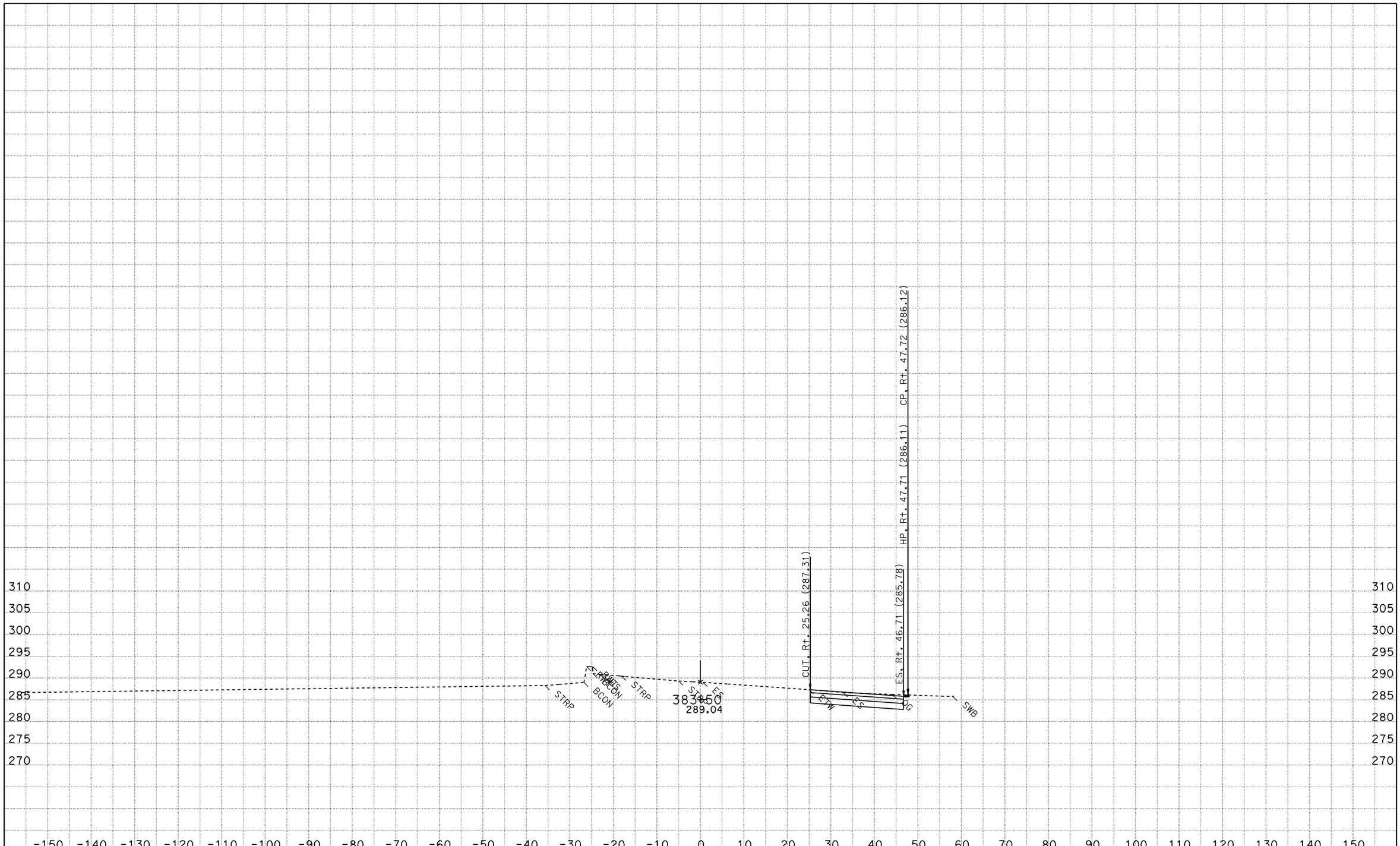

DATE: 10/10/2011

KC Project: 10036 File: D:\USERS\Project2/32201d36\Xsection\ddc2.ear

SCALE: 1" = 10' Horiz.
1" = 10' Vert.

All Dimensions are US Survey Feet

DC2
CROSS SECTIONS

SHEET 37 OF 133

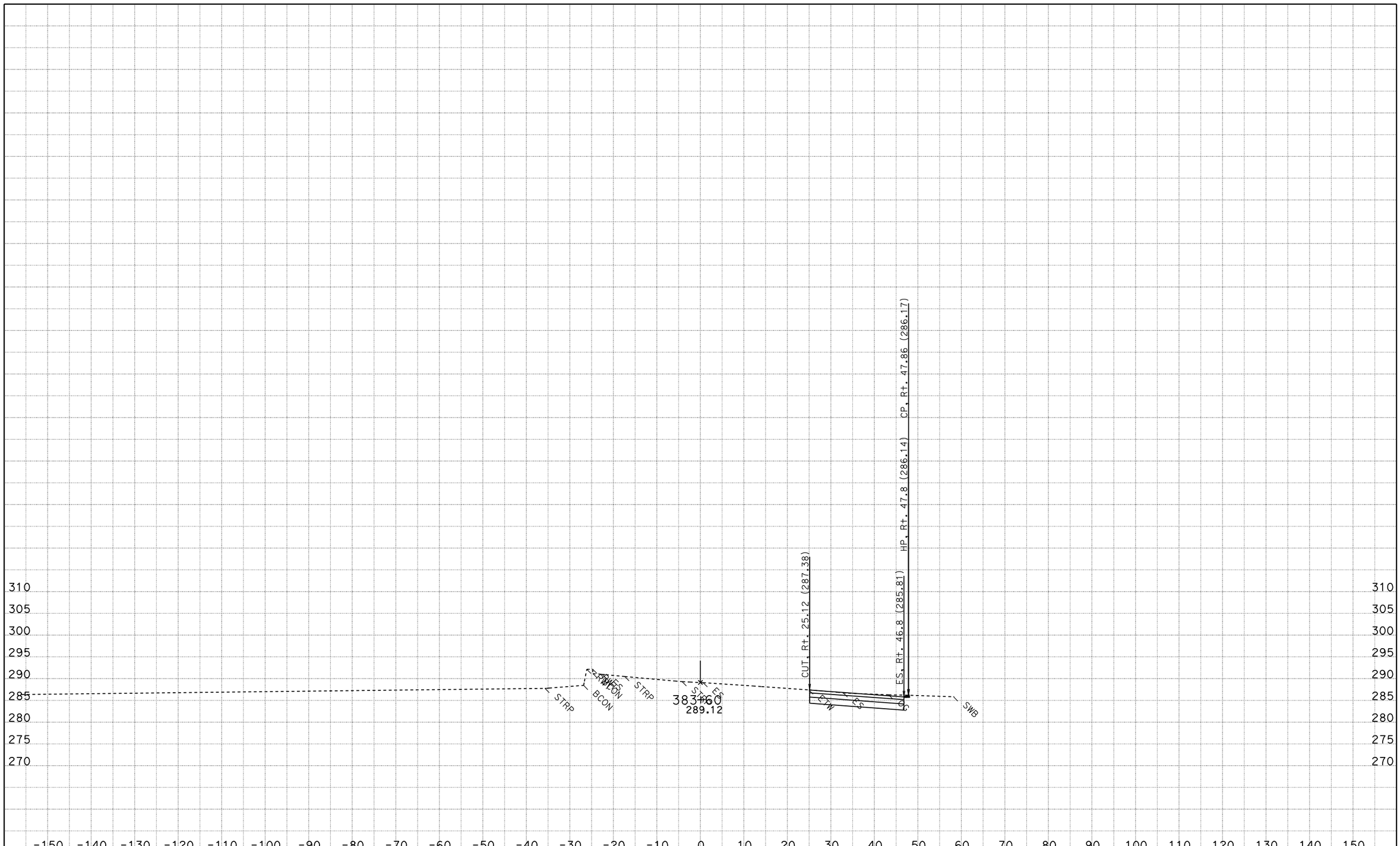

DATE: 10/10/2011

KC Project: 10036 File: D:\USERS\Project24/32201d36\Xsection\ddc2.ear

SCALE: 1" = 10' Horiz.
1" = 10' Vert.

All Dimensions are US Survey Feet

DC2
CROSS SECTIONS

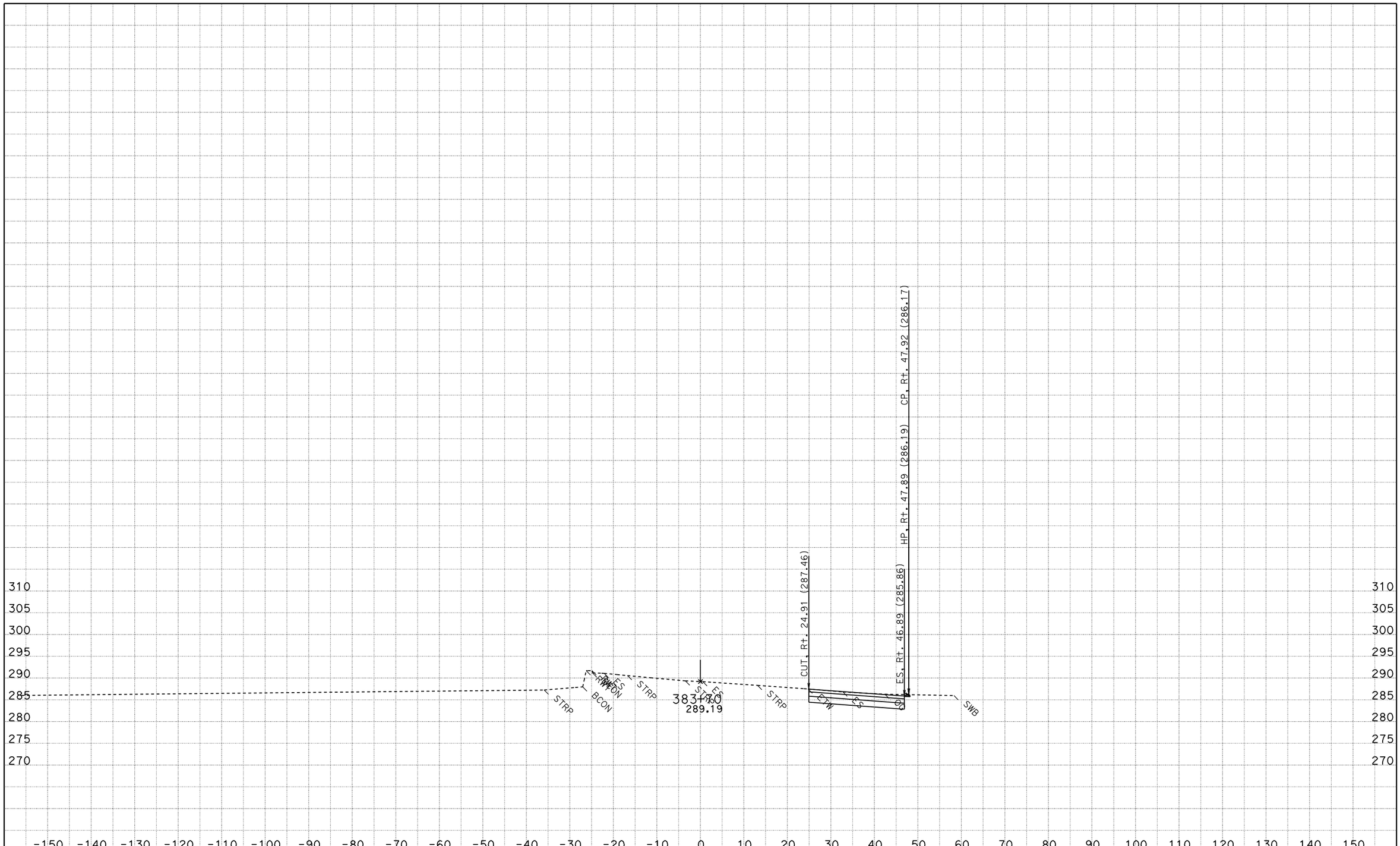

DATE: 10/10/2011

KC Project: 10036 File: D:\USERS\Project2/32201d36\Xsection\ddc2.ear

SCALE: 1" = 10' Horiz.
1" = 10' Vert.

All Dimensions are US Survey Feet

DC2
CROSS SECTIONS

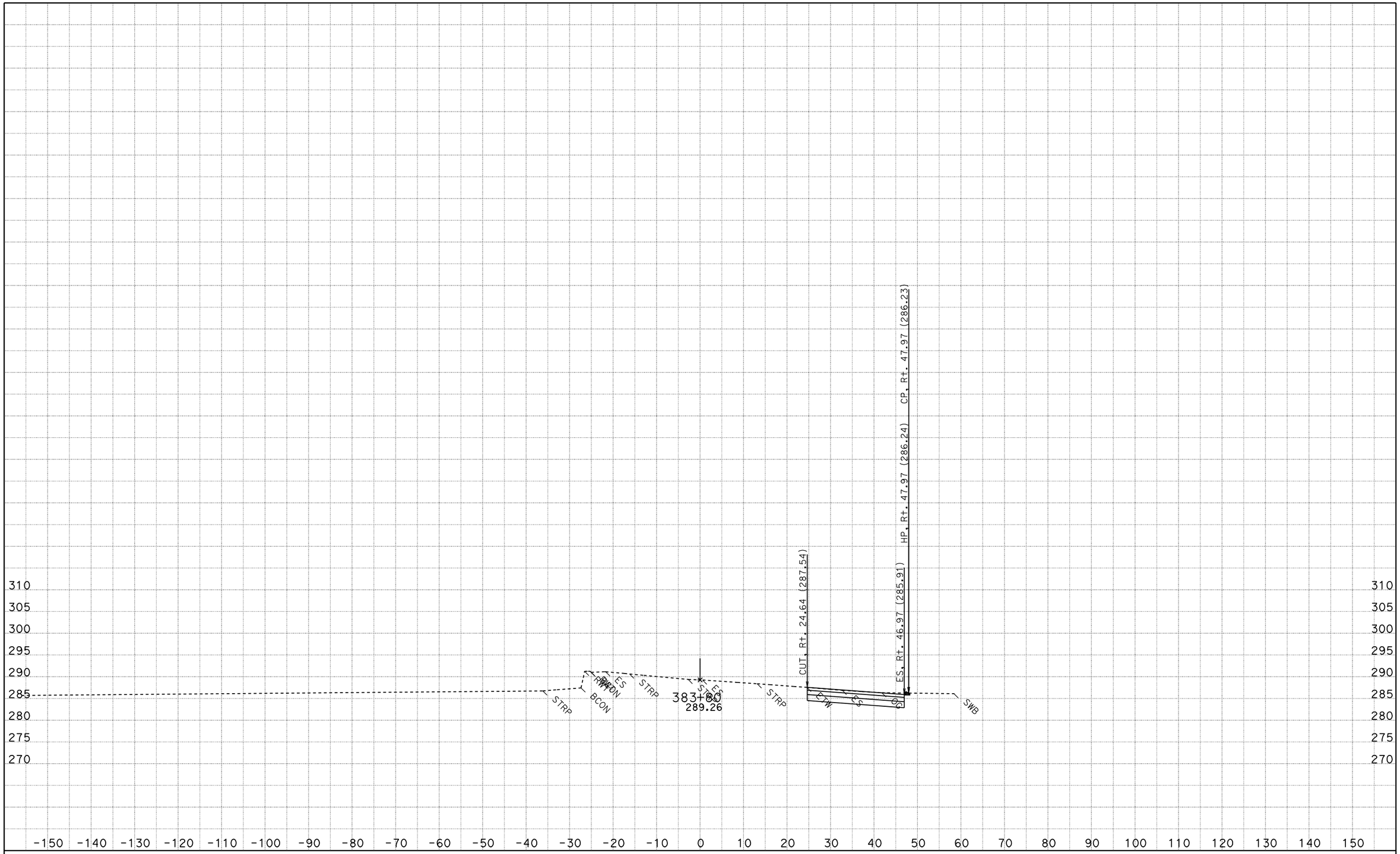

DATE: 10/10/2011

KC Project: 10036 File: D:\USERS\Project$^{2}/_{32}$201d36\Xsection\ddc2.ear

SCALE: 1" = 10' Horiz.
1" = 10' Vert.

All Dimensions are US Survey Feet

DC2
CROSS SECTIONS

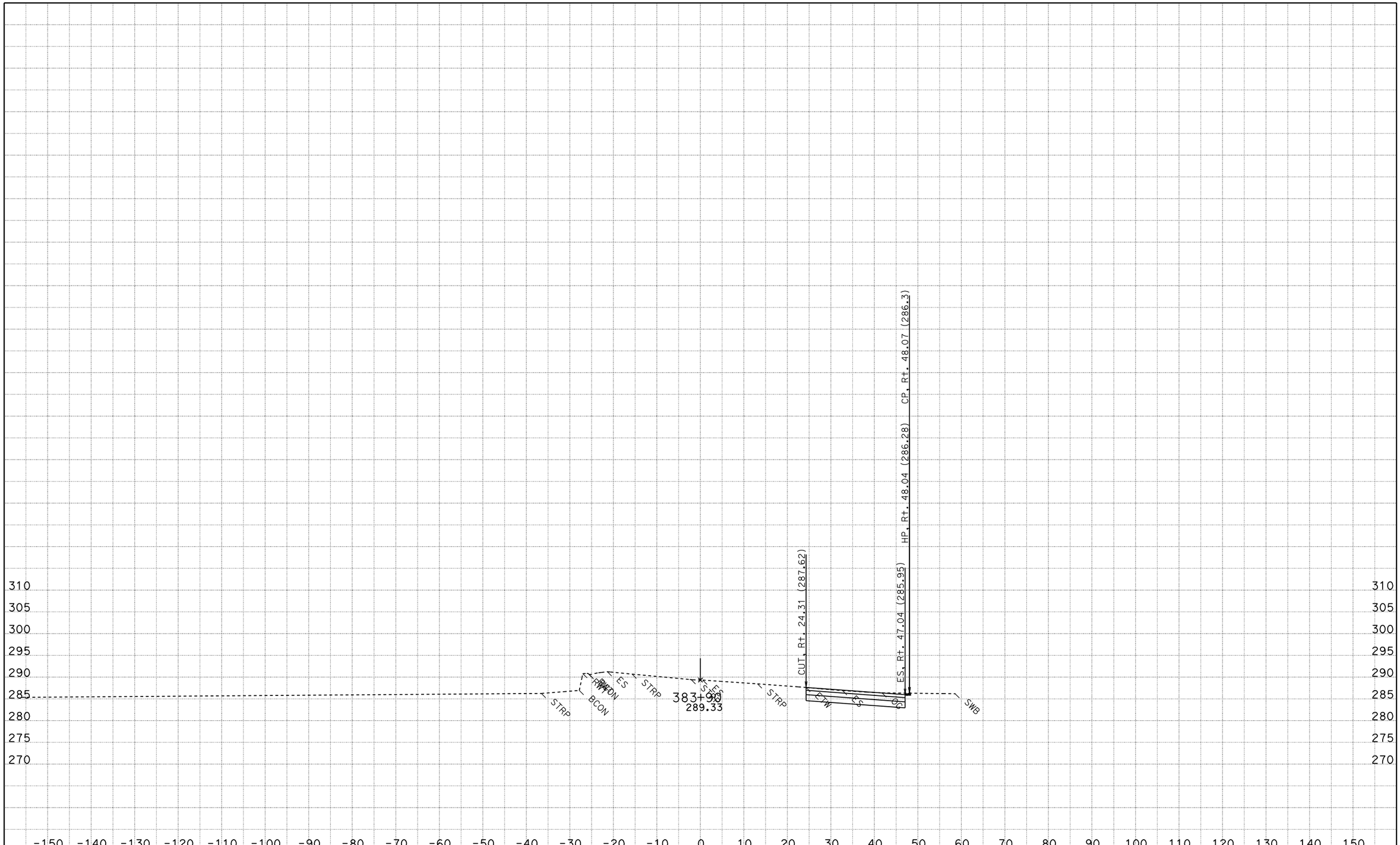

DATE: 10/10/2011

KC Project: 10036 File: D:\USERS\Project2/32201d36\Xsection\ddc2.ear

SCALE: 1" = 10' Horiz.
1" = 10' Vert.

All Dimensions are US Survey Feet

DC2
CROSS SECTIONS

SHEET 41 OF 133

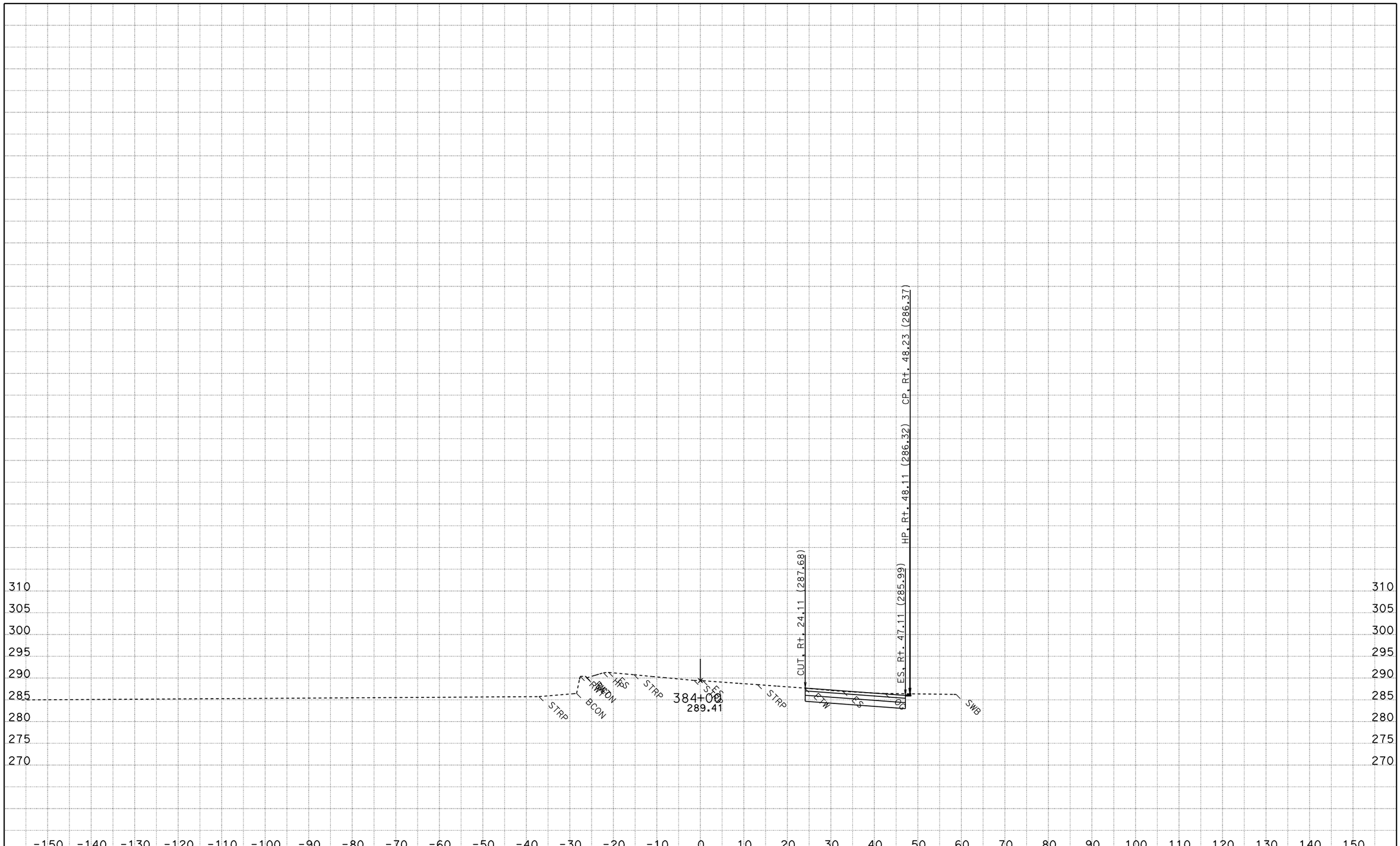

DATE: 10/10/2011

KC Project: 10036 File: D:\USERS\Project2/32201d36\Xsection\ddc2.ear

SCALE: 1" = 10' Horiz.
1" = 10' Vert.

All Dimensions are US Survey Feet

DC2
CROSS SECTIONS

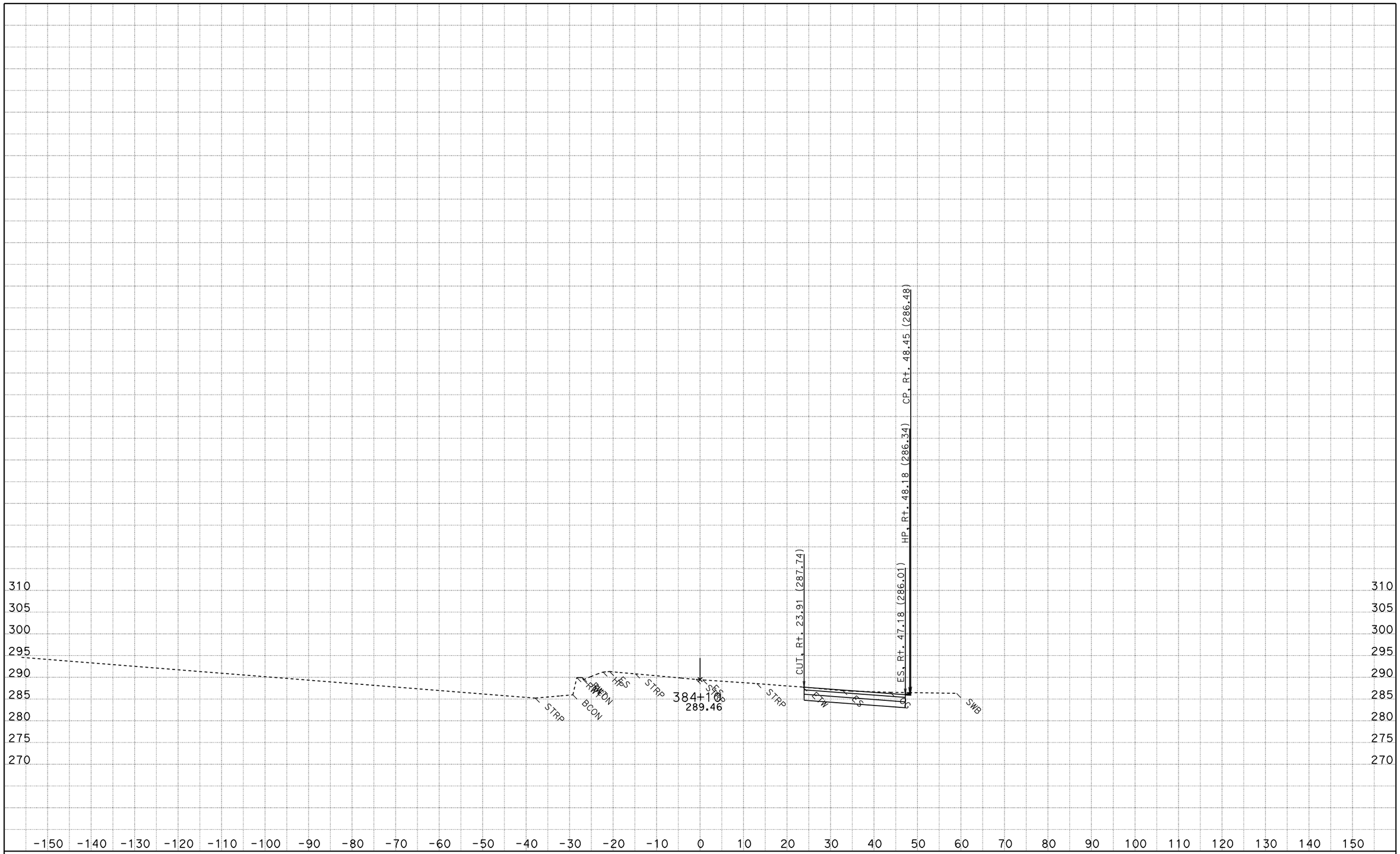

DATE: 10/10/2011

KC Project: 10036 File: D:\USERS\Project2/32201d36\Xsection\ddc2.ear

SCALE: 1" = 10' Horiz.
1" = 10' Vert.

All Dimensions are US Survey Feet

DC2
CROSS SECTIONS

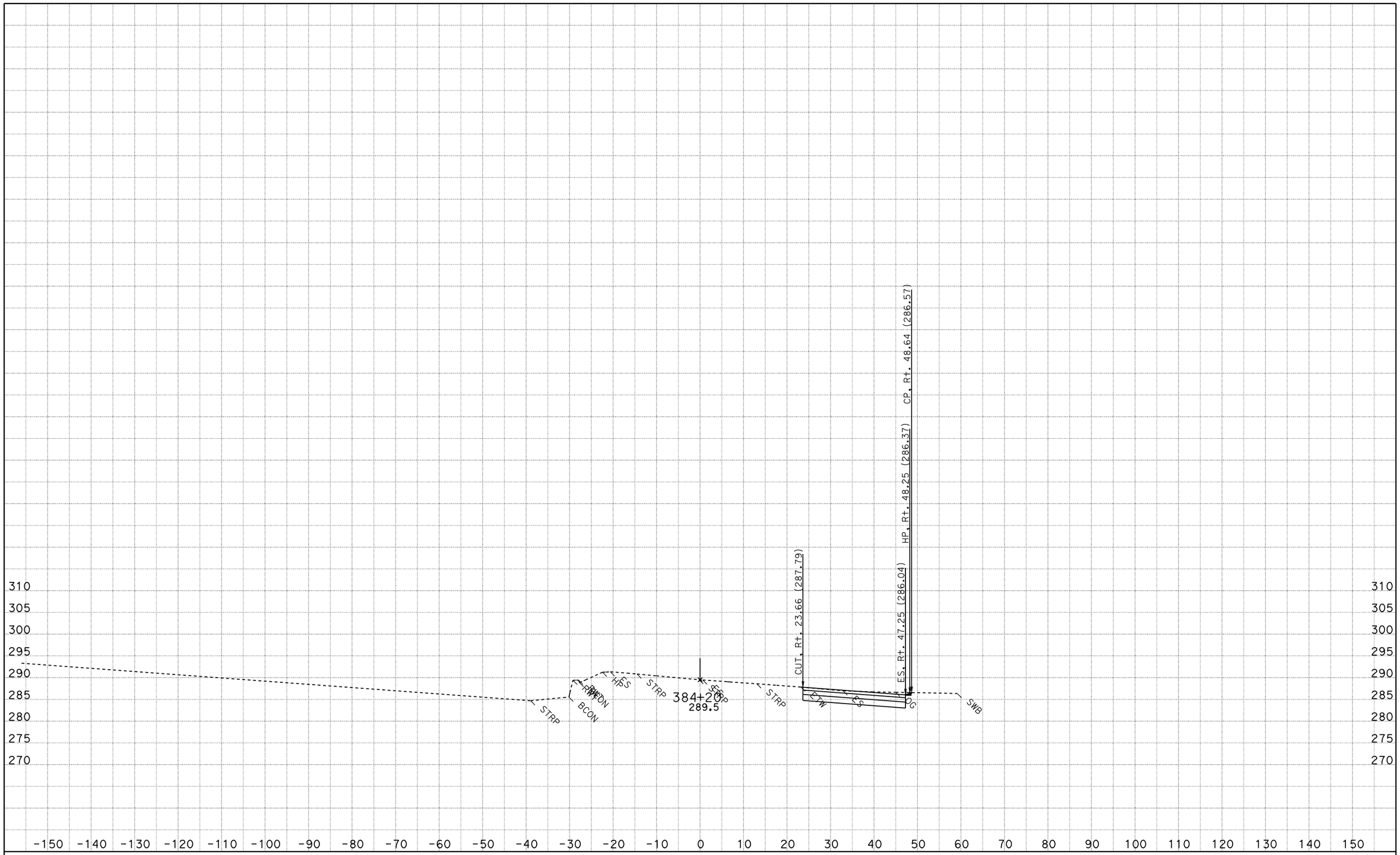

DATE: 10/10/2011

KC Project: 10036 File: D:\USERS\Project2/32201d36\Xsection\ddc2.ear

SCALE: 1" = 10' Horiz.
1" = 10' Vert.

All Dimensions are US Survey Feet

DC2
CROSS SECTIONS

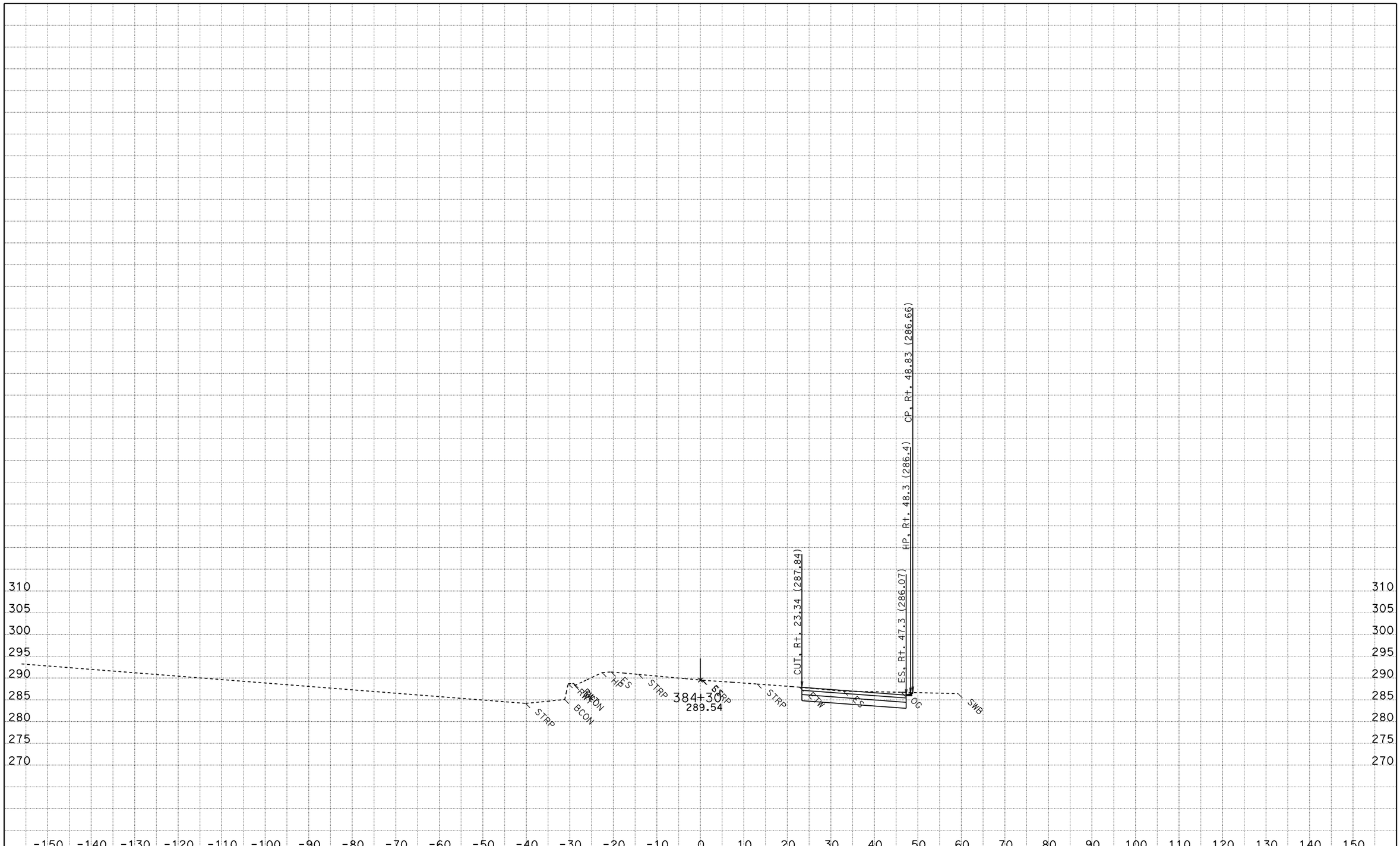

DATE: 10/10/2011

KC Project: 10036 File: D:\USERS\Project2/32201d36\Xsection\ddc2.ear

SCALE: 1" = 10' Horiz.
1" = 10' Vert.

All Dimensions are US Survey Feet

DC2
CROSS SECTIONS

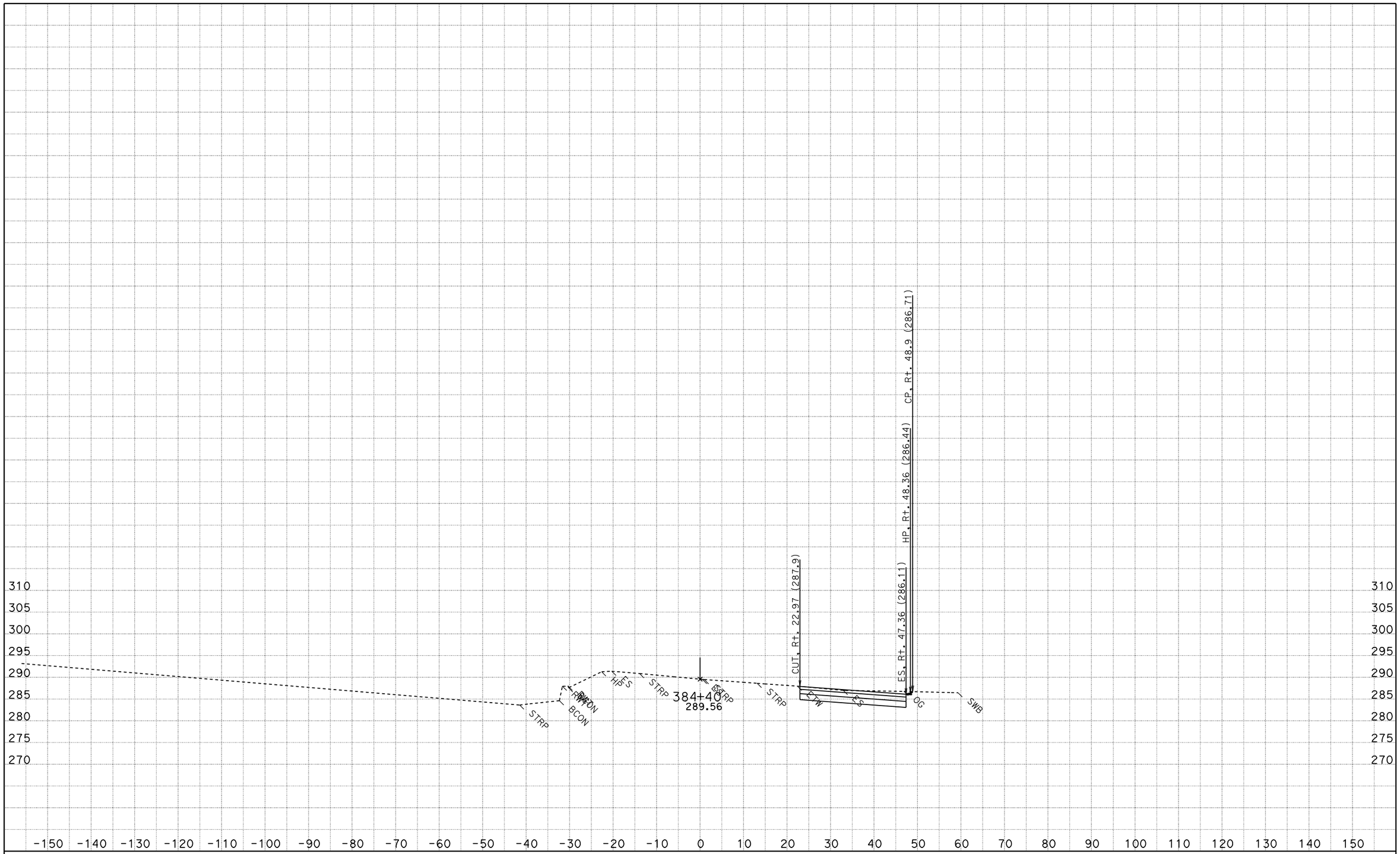

DATE: 10/10/2011

KC Project: 10036 File: D:\USERS\Project2/32201d36\Xsection\ddc2.ear

SCALE: 1" = 10' Horiz.
1" = 10' Vert.

All Dimensions are US Survey Feet

DC2
CROSS SECTIONS

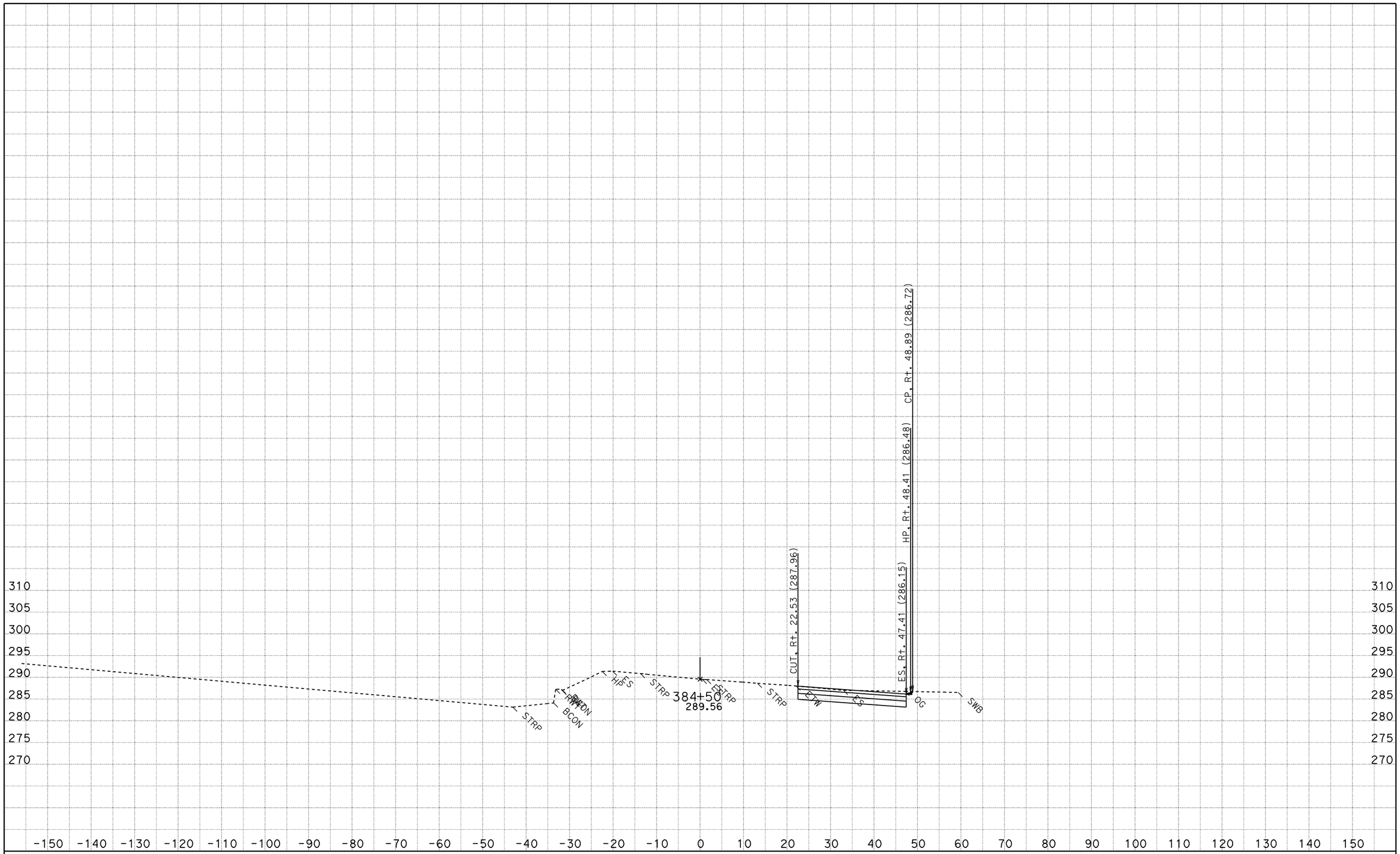

DATE: 10/10/2011

KC Project: 10036 File: D:\USERS\Project2/32201d36\Xsection\ddc2.ear

SCALE: 1" = 10' Horiz.
1" = 10' Vert.

All Dimensions are US Survey Feet

DC2
CROSS SECTIONS

SHEET 47 OF 133

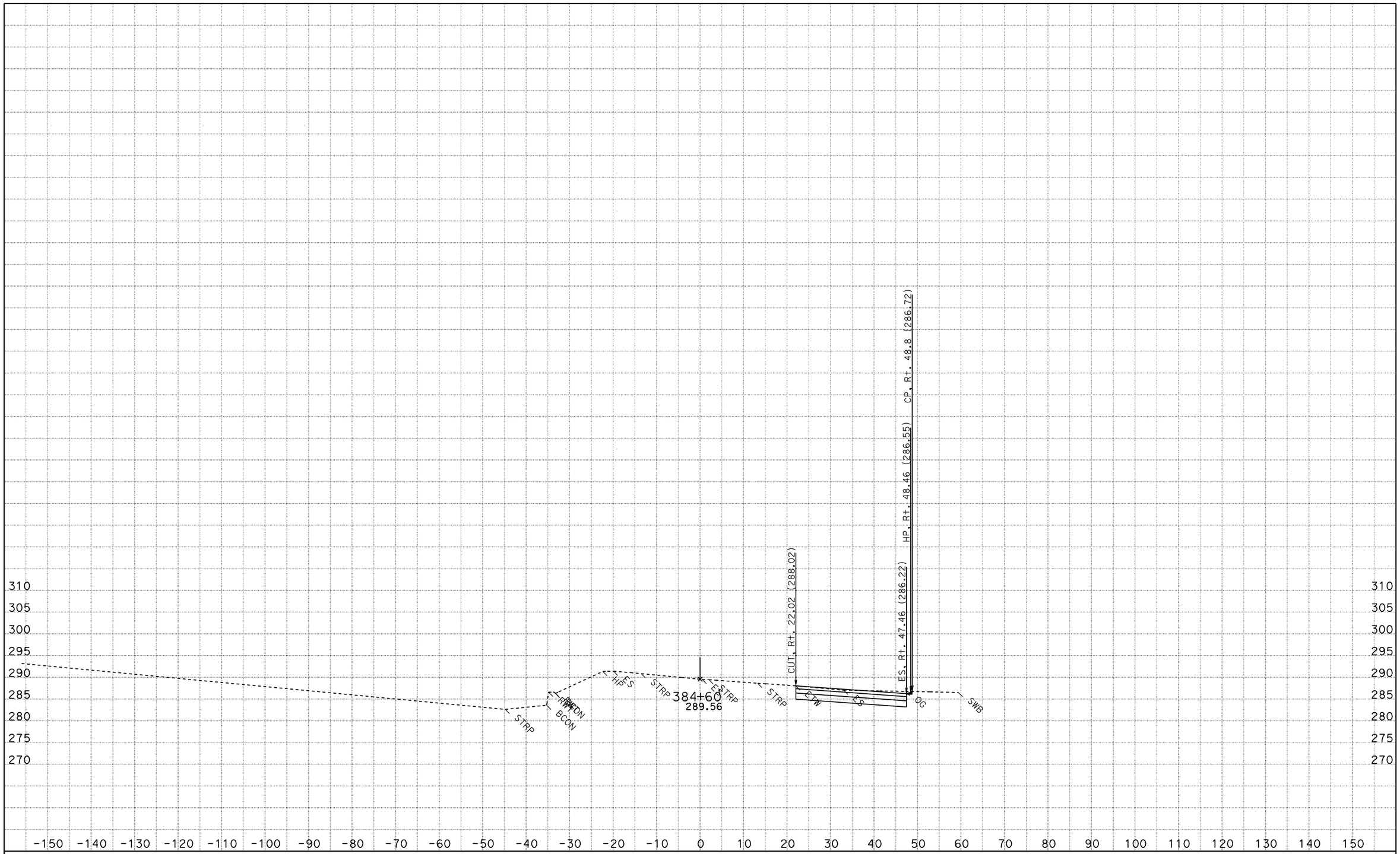

DATE: 10/10/2011

KC Project: 10036 File: D:\USERS\Project2/32201d36\Xsection\ddc2.ear

SCALE: 1" = 10' Horiz.
1" = 10' Vert.

All Dimensions are US Survey Feet

DC2
CROSS SECTIONS

SHEET 48 OF 133

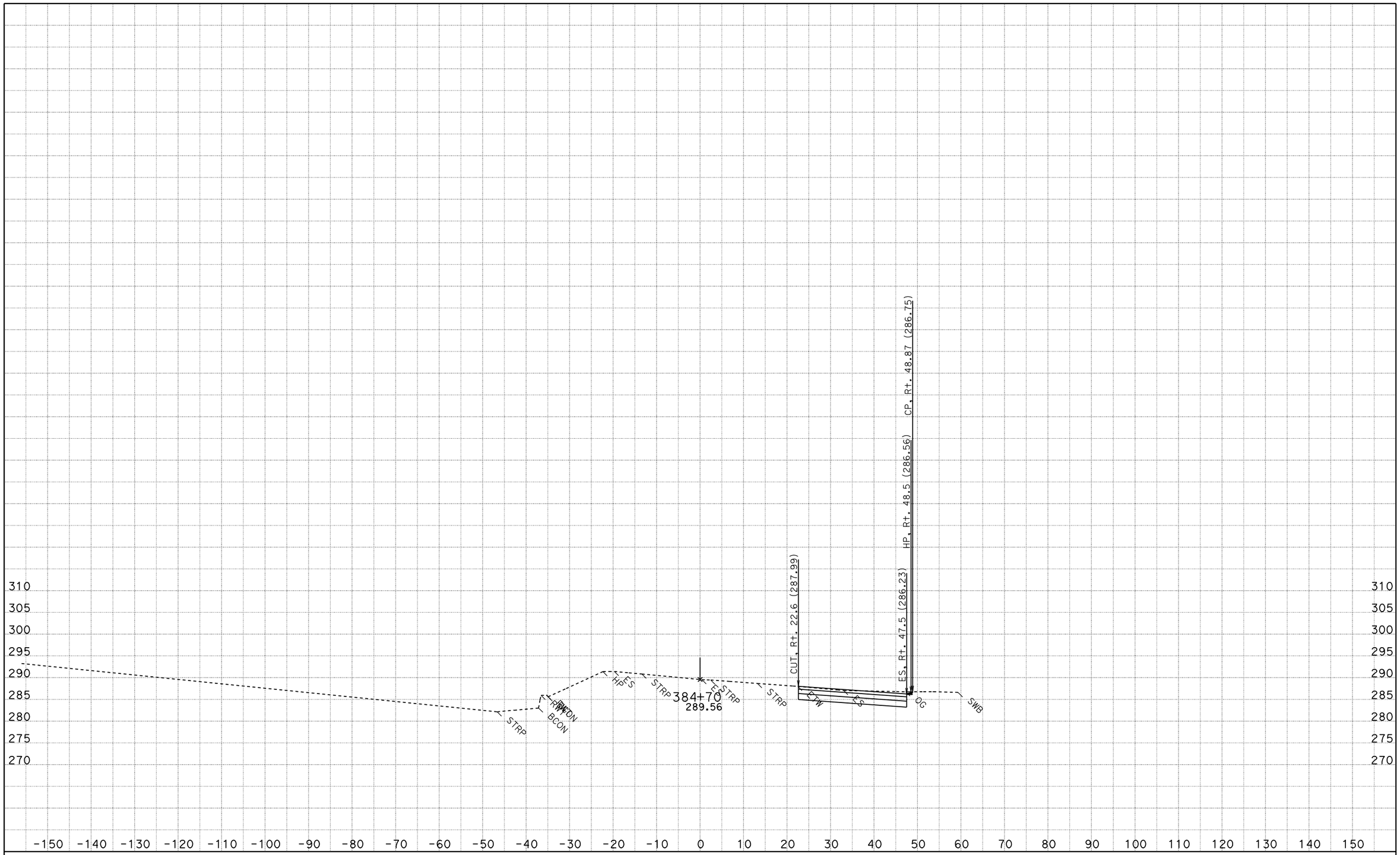

DATE: 10/10/2011

KC Project: 10036 File: D:\USERS\Project2/32201d36\Xsection\ddc2.ear

SCALE: 1" = 10' Horiz.
1" = 10' Vert.

All Dimensions are US Survey Feet

DC2
CROSS SECTIONS

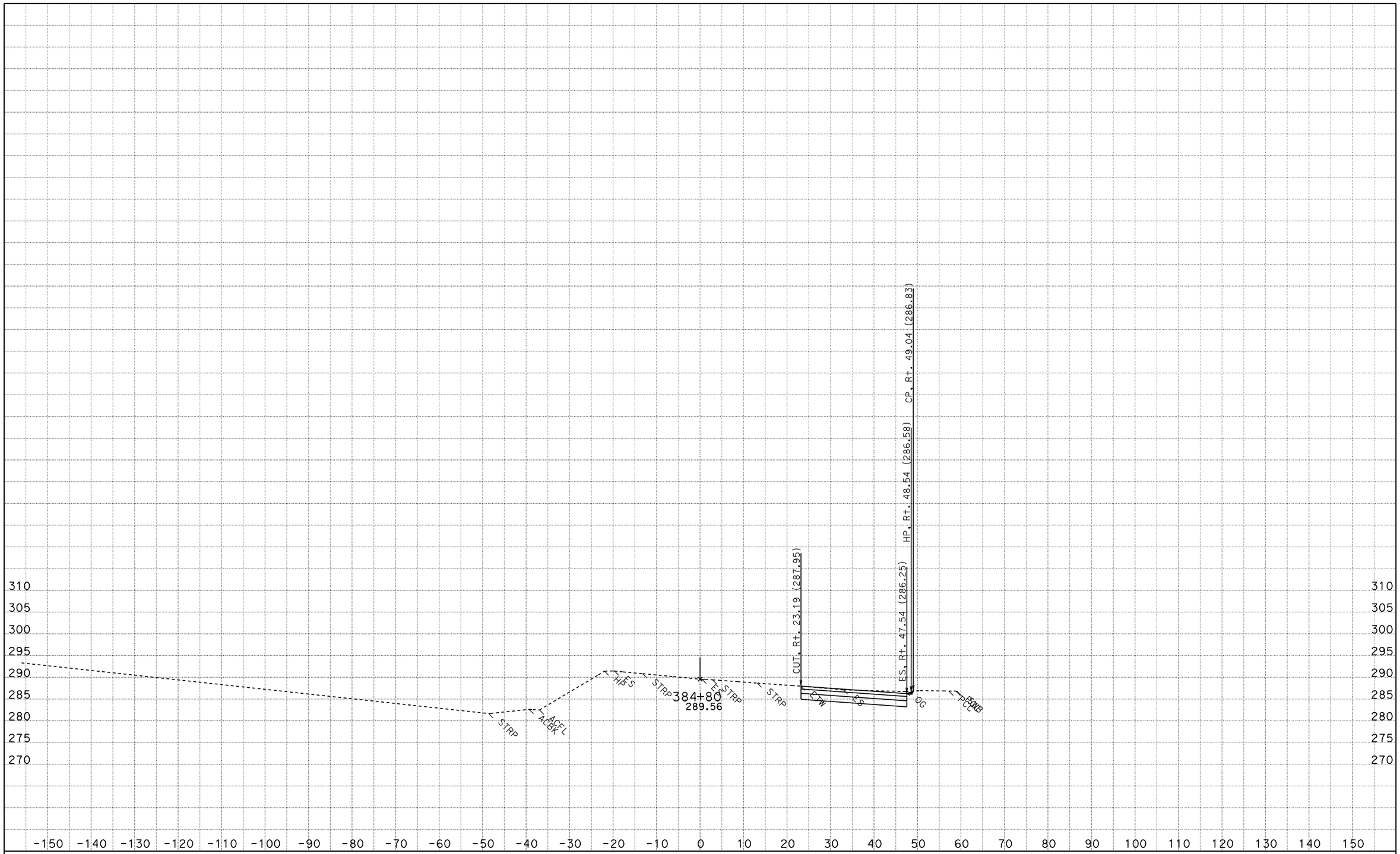

DATE: 10/10/2011

KC Project: 10036 File: D:\USERS\Project2/32201d36\Xsection\ddc2.ear

SCALE: 1" = 10' Horiz.
1" = 10' Vert.

All Dimensions are US Survey Feet

DC2
CROSS SECTIONS

SHEET 50 OF 133

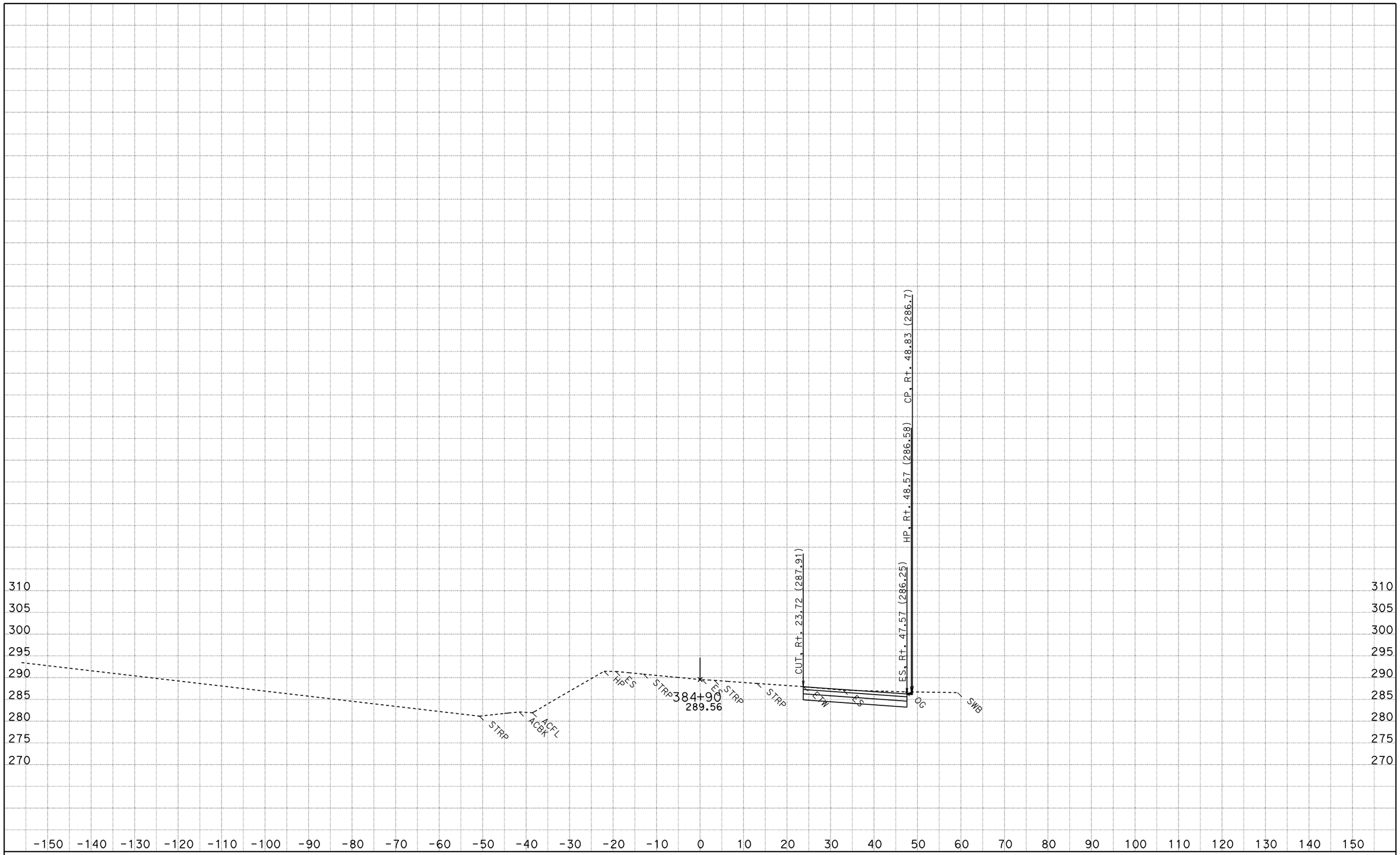

DATE: 10/10/2011

KC Project: 10036 File: D:\USERS\Project2/32201d36\Xsection\ddc2.ear

SCALE: 1" = 10' Horiz.
1" = 10' Vert.

All Dimensions are US Survey Feet

DC2
CROSS SECTIONS

SHEET 51 OF 133

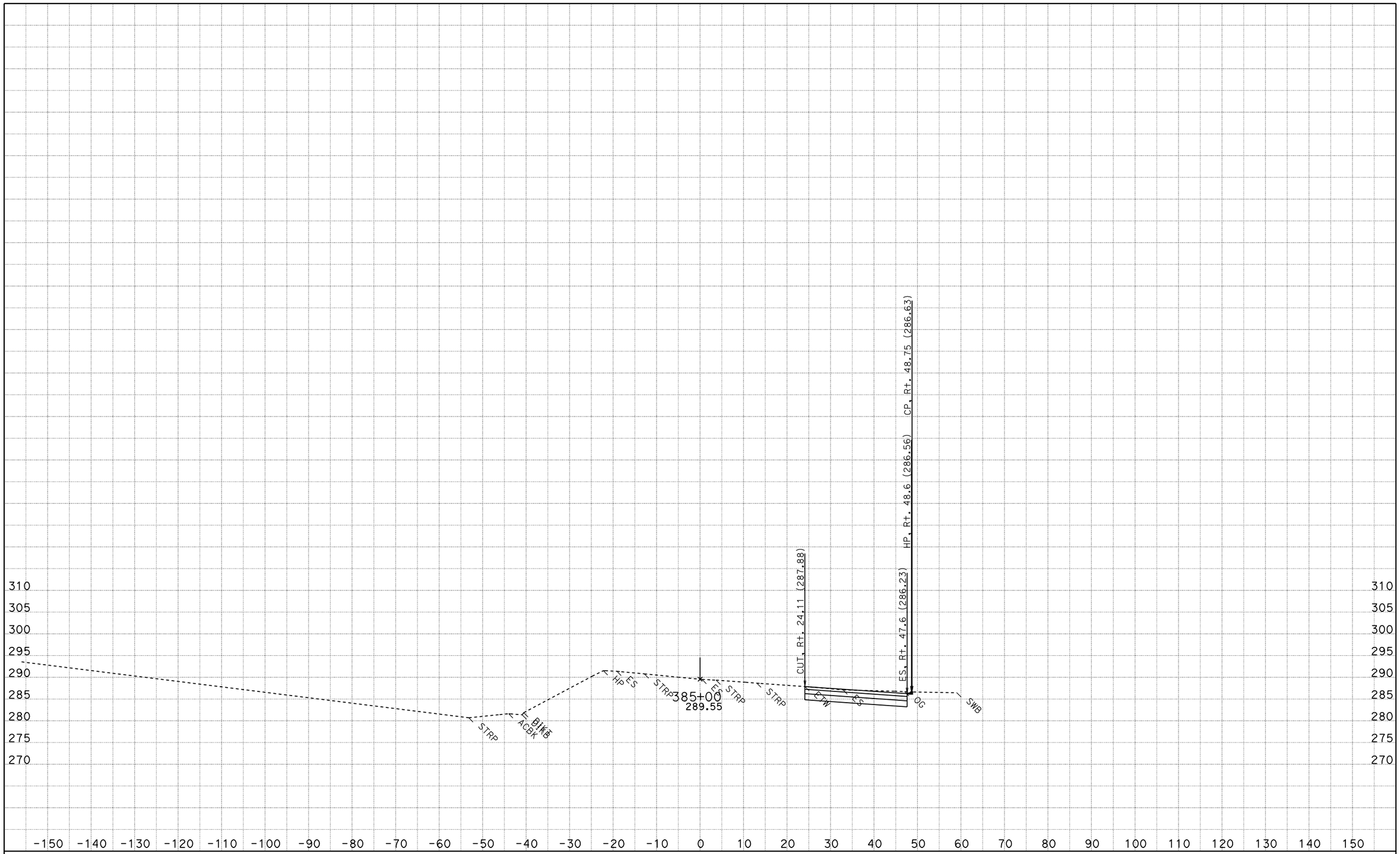

DATE: 10/10/2011

KC Project: 10036 File: D:\USERS\Project2/32201d36\Xsection\ddc2.ear

SCALE: 1" = 10' Horiz.
1" = 10' Vert.

All Dimensions are US Survey Feet

DC2
CROSS SECTIONS

SHEET 52 OF 133

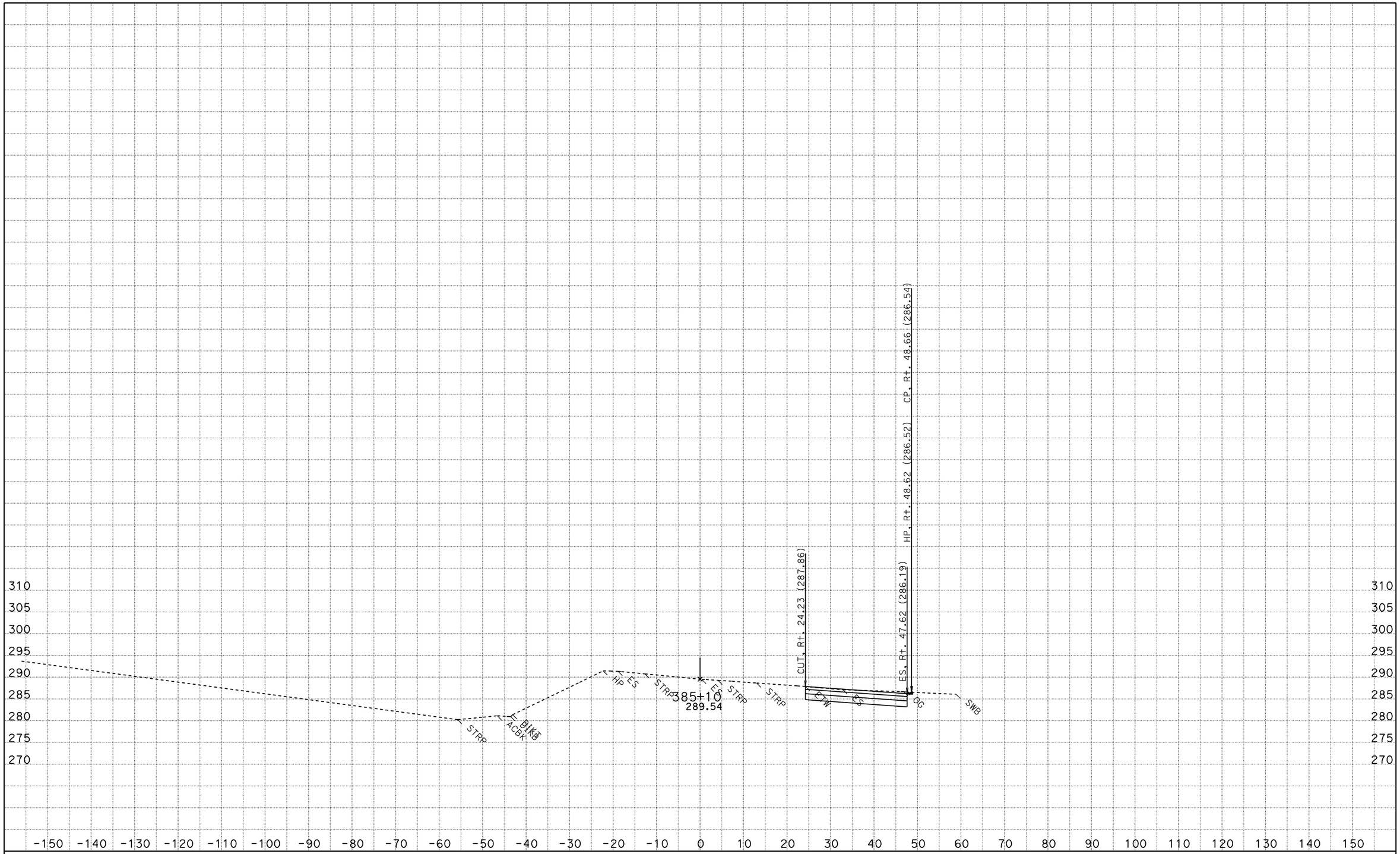

DATE: 10/10/2011

KC Project: 10036 File: D:\USERS\Project2/32201d36\Xsection\ddc2.ear

SCALE: 1" = 10' Horiz.
1" = 10' Vert.

All Dimensions are US Survey Feet

DC2
CROSS SECTIONS

SHEET 53 OF 133

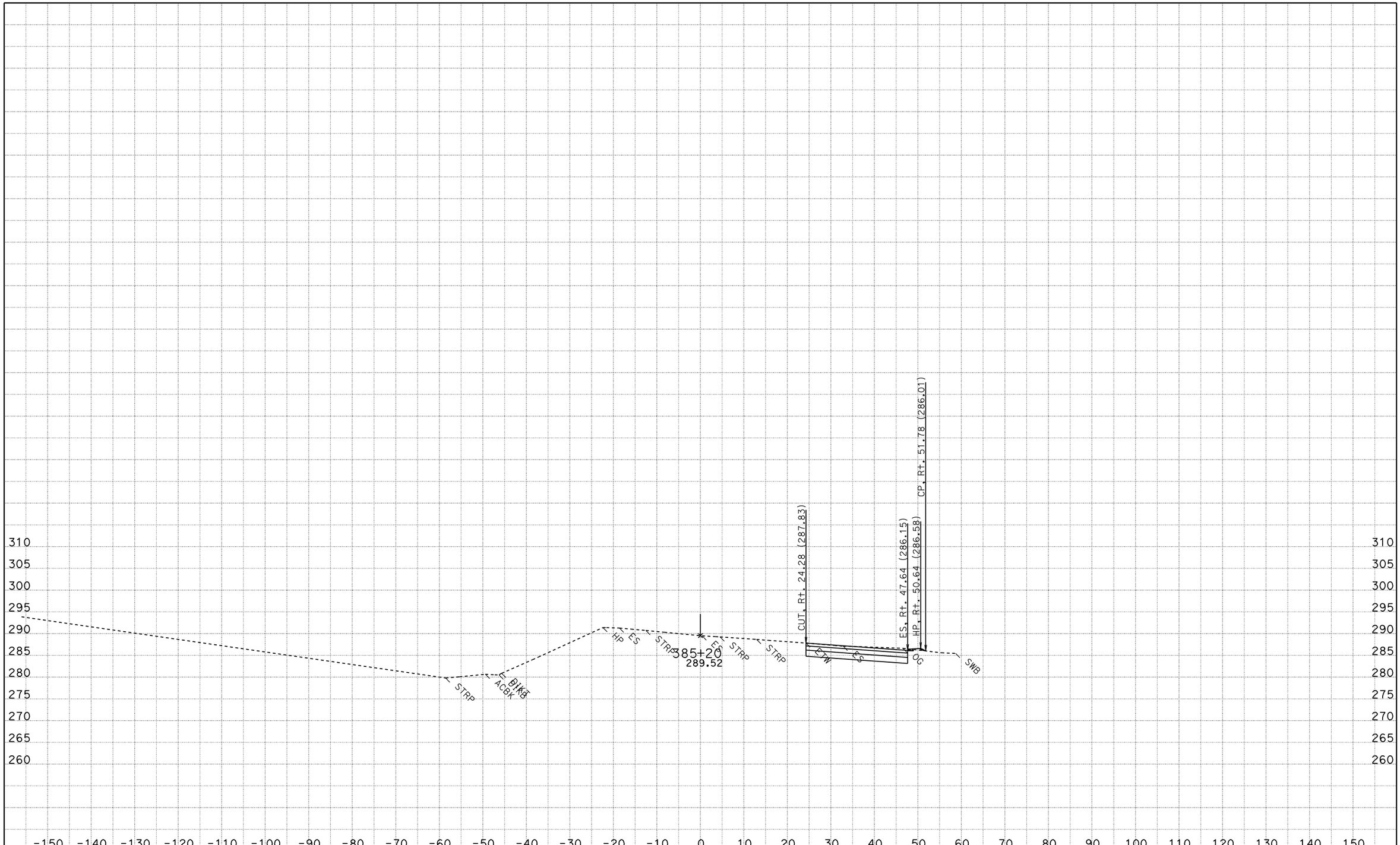

DATE: 10/10/2011

KC Project: 10036 File: D:\USERS\Project2/32201d36\Xsection\ddc2.ear

SCALE: 1" = 10' Horiz.
1" = 10' Vert.

All Dimensions are US Survey Feet

DC2
CROSS SECTIONS

SHEET 54 OF 133

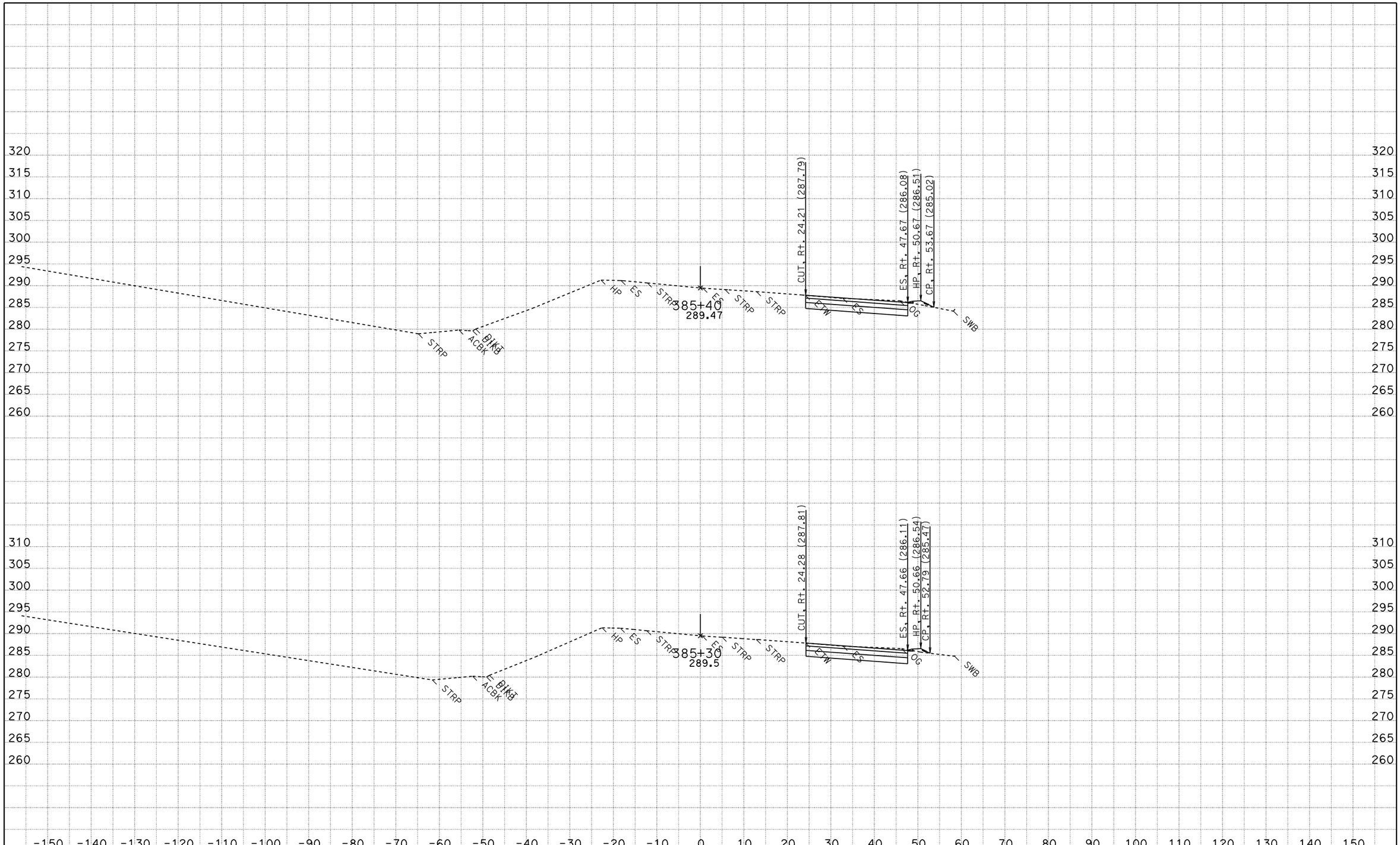

DATE: 10/10/2011

KC Project: 10036 File: D:\USERS\Project2/32201d36\Xsection\ddc2.ear

SCALE: 1" = 10' Horiz.
1" = 10' Vert.

All Dimensions are US Survey Feet

DC2
CROSS SECTIONS

SHEET 55 OF 133

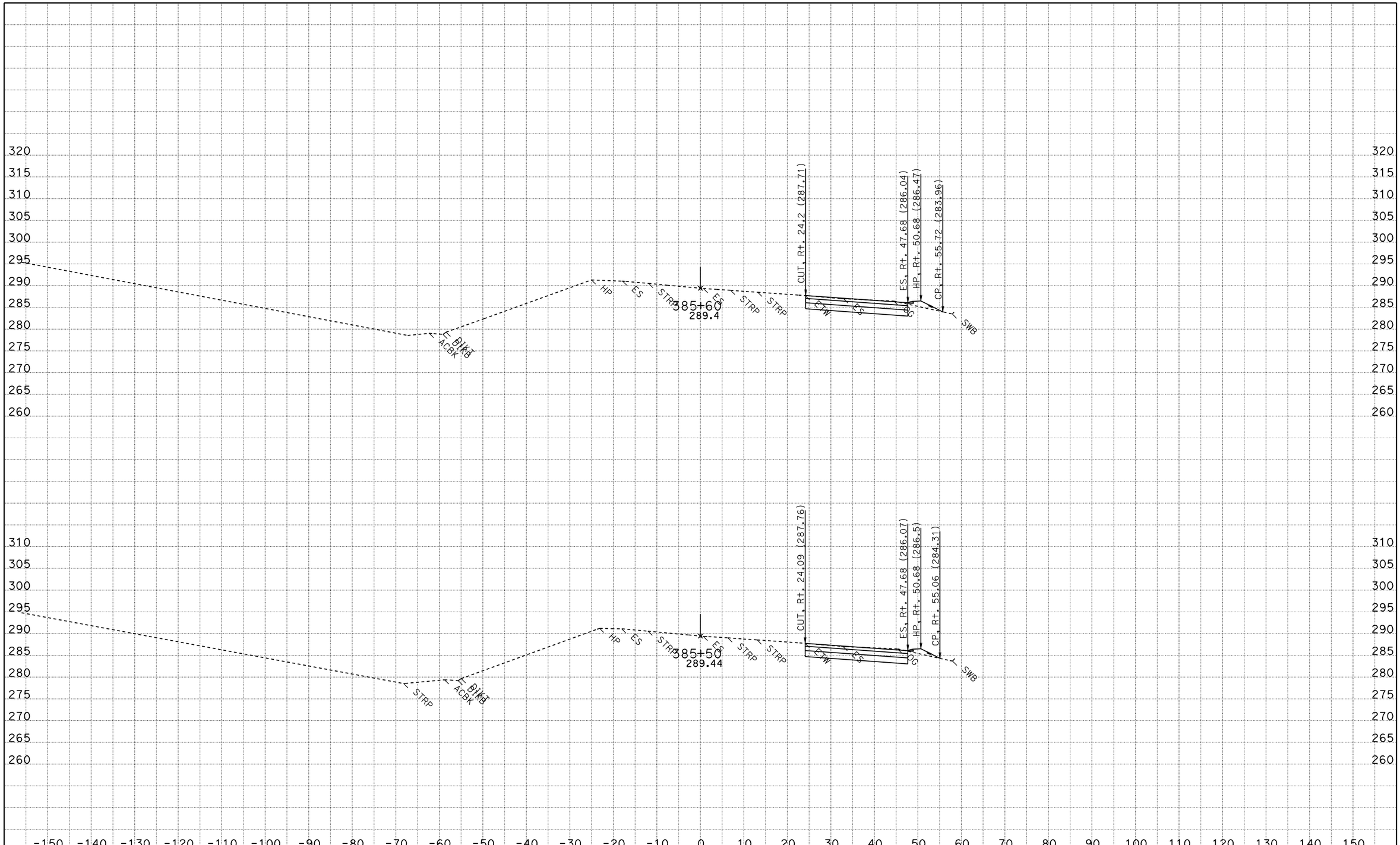

DATE: 10/10/2011

KC Project: 10036 File: D:\USERS\Project2/32201d36\Xsection\ddc2.ear

SCALE: 1" = 10' Horiz.
1" = 10' Vert.

All Dimensions are US Survey Feet

DC2
CROSS SECTIONS

SHEET 56 OF 133

CUT, Rt. 24.29 (287.

ES, Rt. 47.68 (285.95)
HP, Rt. 50.68 (286.38)

CP, Rt. 56.17 (283.64)

DC2
CROSS SECTIONS

All Dimensions are US Survey Feet

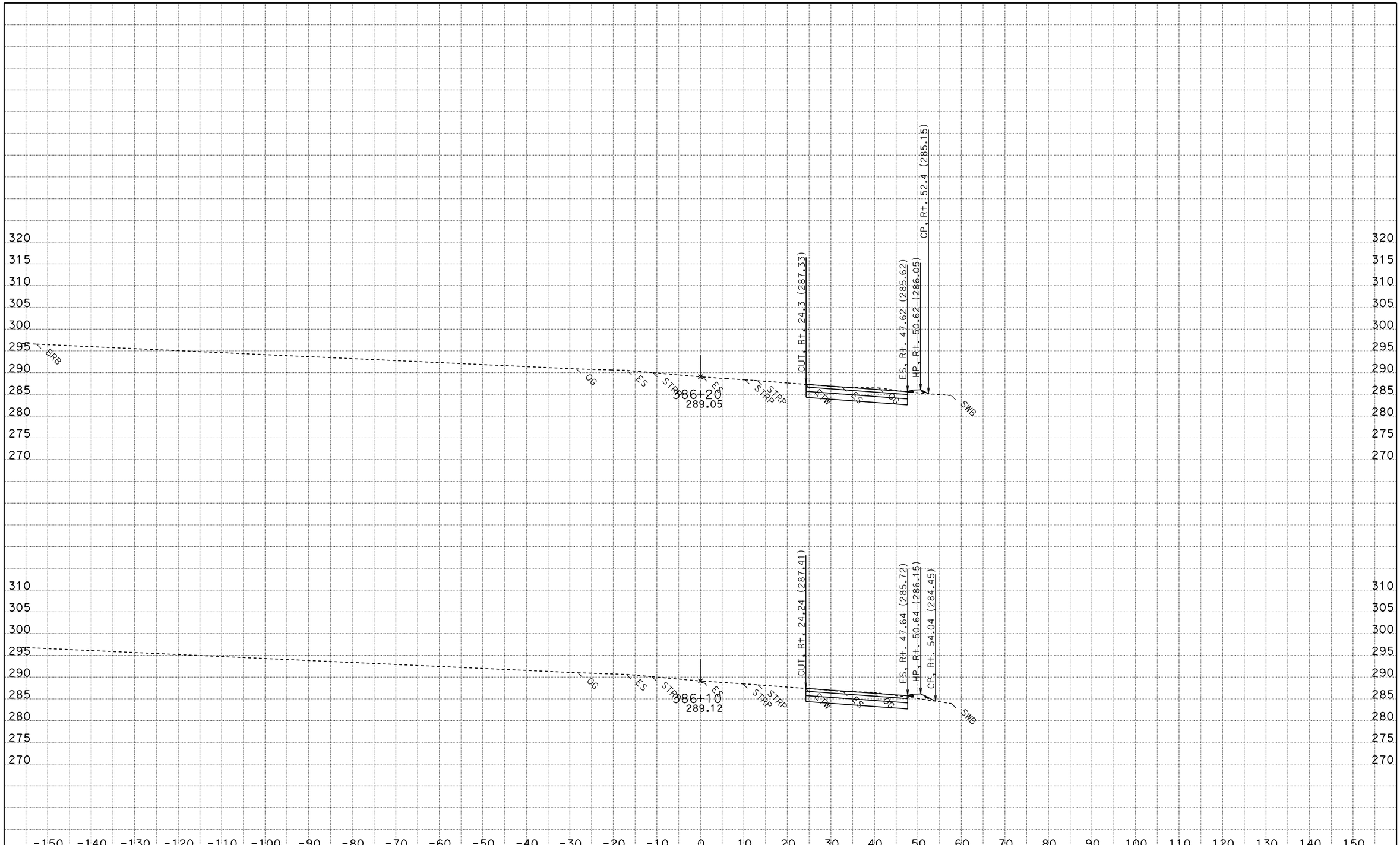

DATE: 10/10/2011

KC Project: 10036 File: D:\USERS\Project2/32201d36\Xsection\ddc2.ear

SCALE: 1" = 10' Horiz.
1" = 10' Vert.

All Dimensions are US Survey Feet

DC2
CROSS SECTIONS

SHEET 59 OF 133

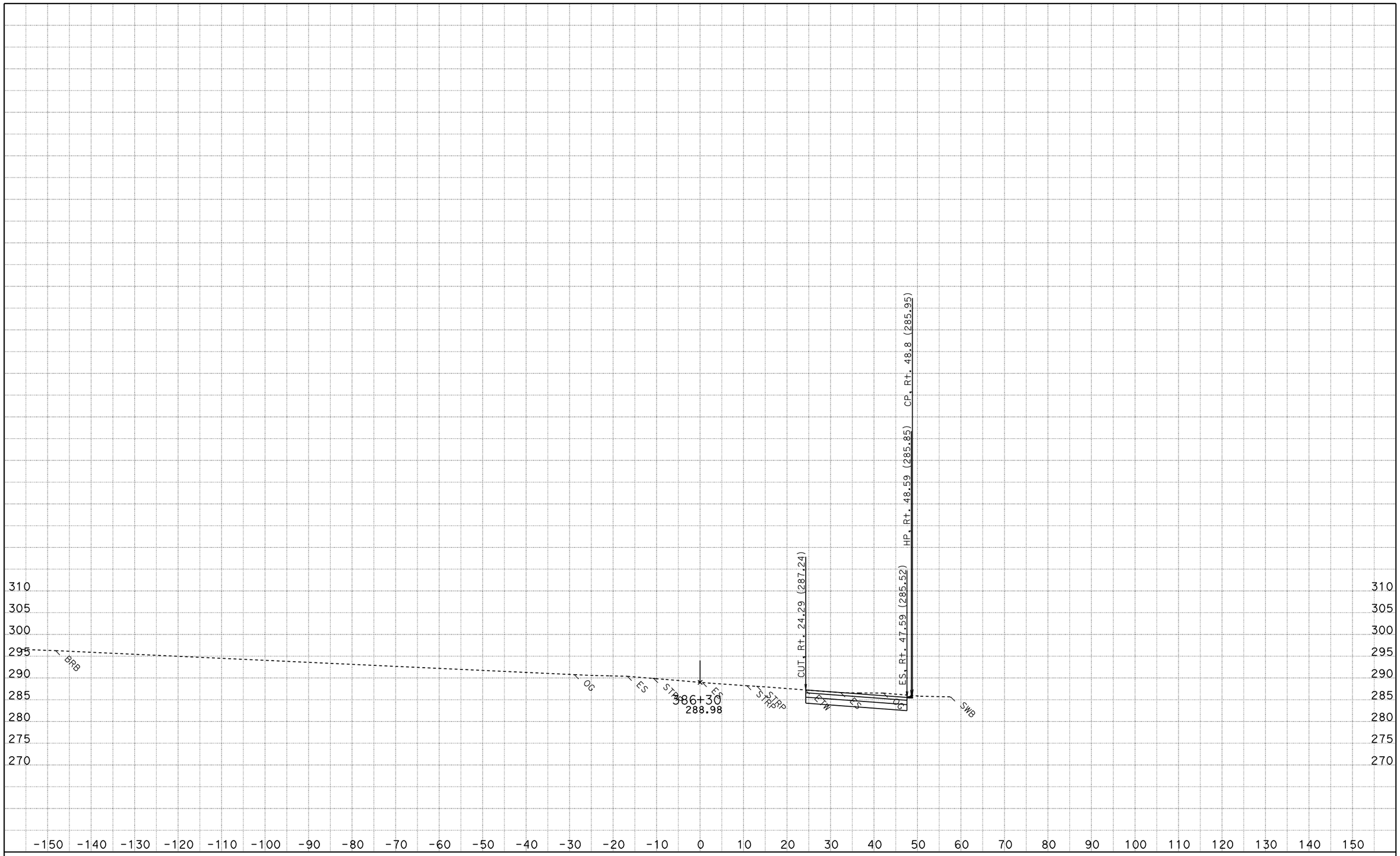

DATE: 10/10/2011

KC Project: 10036 File: D:\USERS\Project2/32201d36\Xsection\ddc2.ear

SCALE: 1" = 10' Horiz.
1" = 10' Vert.

All Dimensions are US Survey Feet

DC2
CROSS SECTIONS

SHEET 60 OF 133

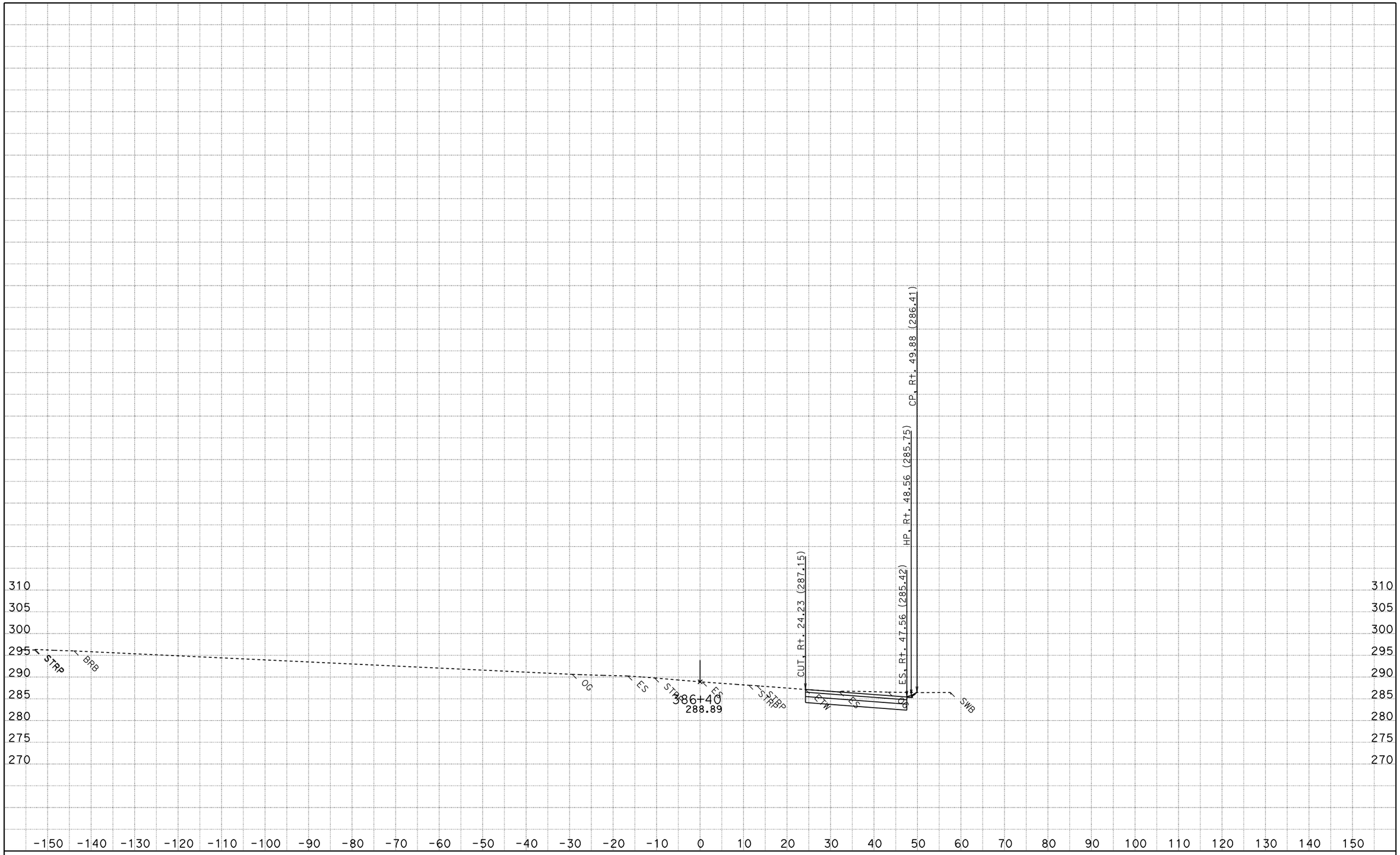

DATE: 10/10/2011

KC Project: 10036 File: D:\USERS\Project2/32201d36\Xsection\ddc2.ear

SCALE: 1" = 10' Horiz.
1" = 10' Vert.

All Dimensions are US Survey Feet

DC2
CROSS SECTIONS

SHEET 61 OF 133

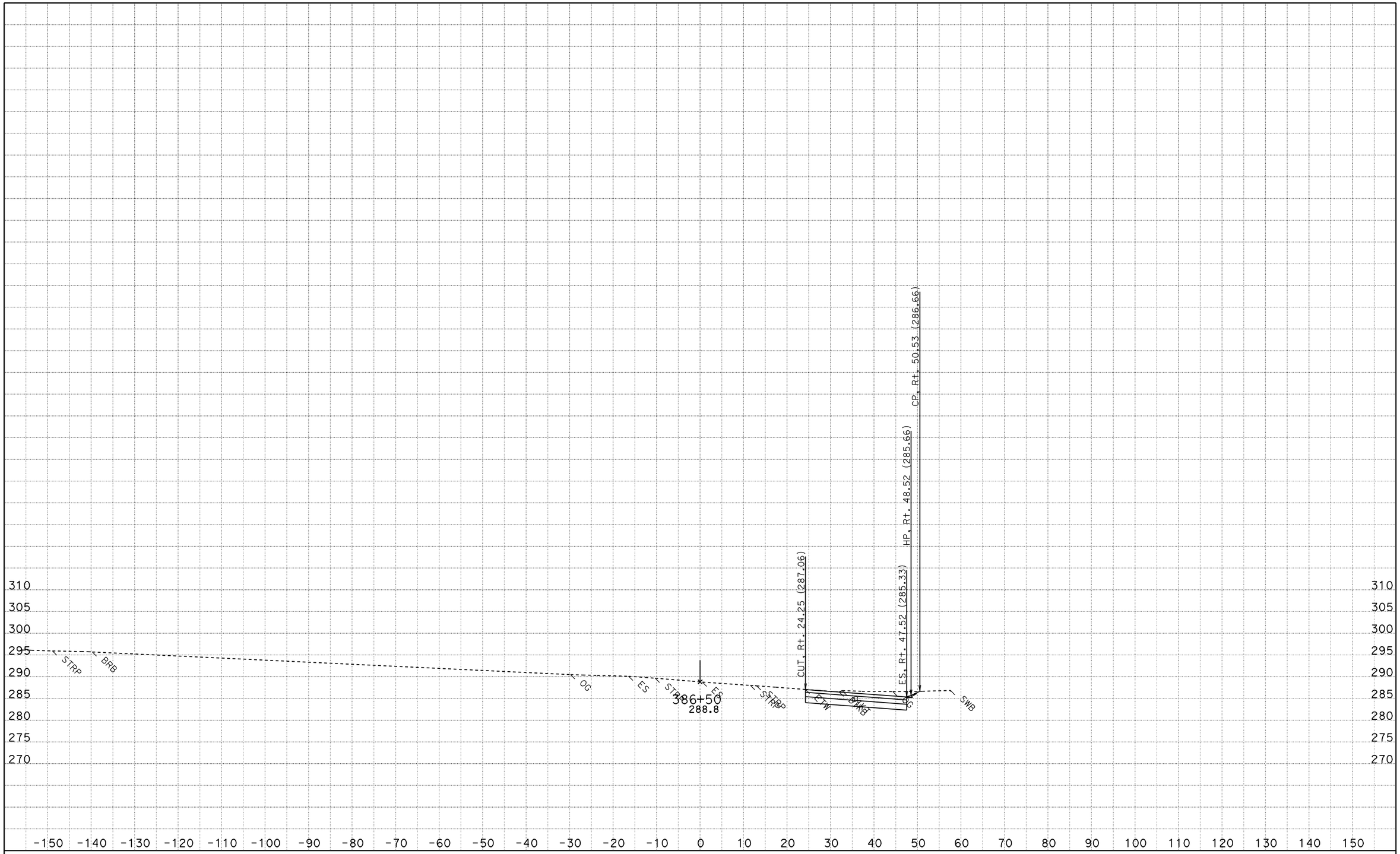

DATE: 10/10/2011

KC Project: 10036 File: D:\USERS\Project2/32201d36\Xsection\ddc2.ear

SCALE: 1" = 10' Horiz.
1" = 10' Vert.

All Dimensions are US Survey Feet

DC2
CROSS SECTIONS

SHEET 62 OF 133

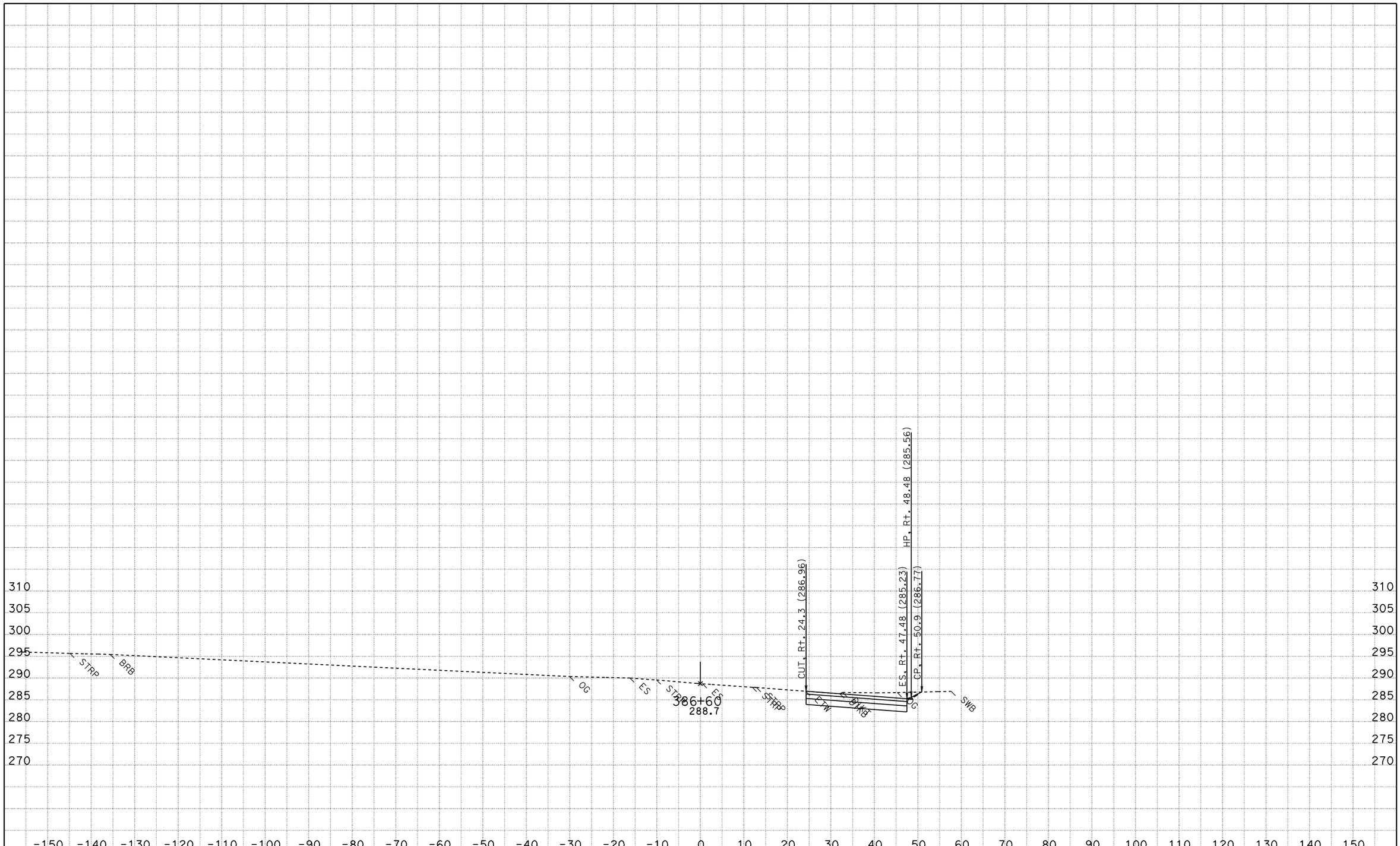

DATE: 10/10/2011

KC Project: 10036 File: D:\USERS\Project2/32201d36\Xsection\ddc2.ear

SCALE: 1" = 10' Horiz.
1" = 10' Vert.

All Dimensions are US Survey Feet

DC2
CROSS SECTIONS

SHEET 63 OF 133

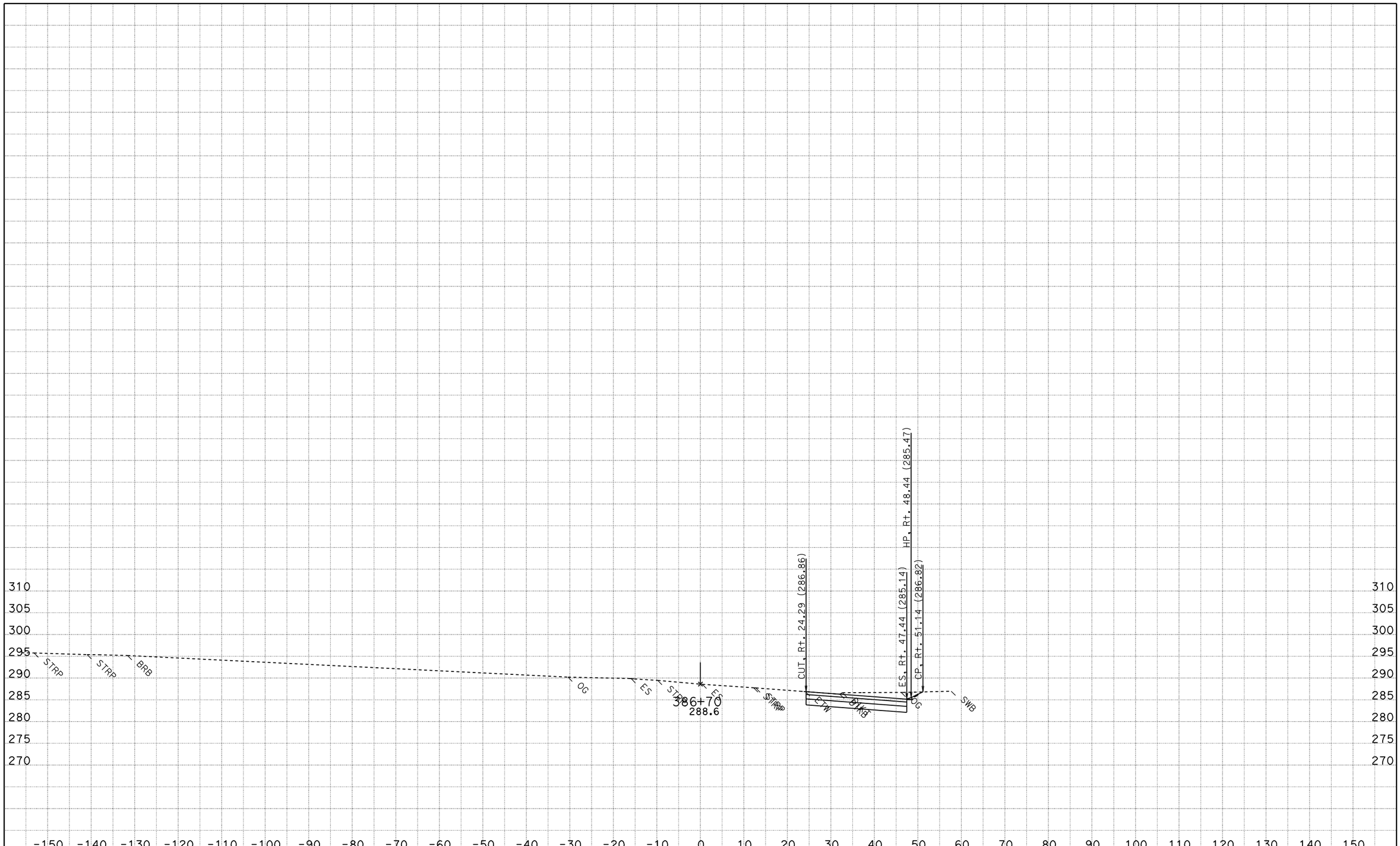

DATE: 10/10/2011

KC Project: 10036 File: D:\USERS\Project2/32201d36\Xsection\ddc2.ear

SCALE: 1" = 10' Horiz.
1" = 10' Vert.

All Dimensions are US Survey Feet

DC2
CROSS SECTIONS

SHEET 64 OF 133

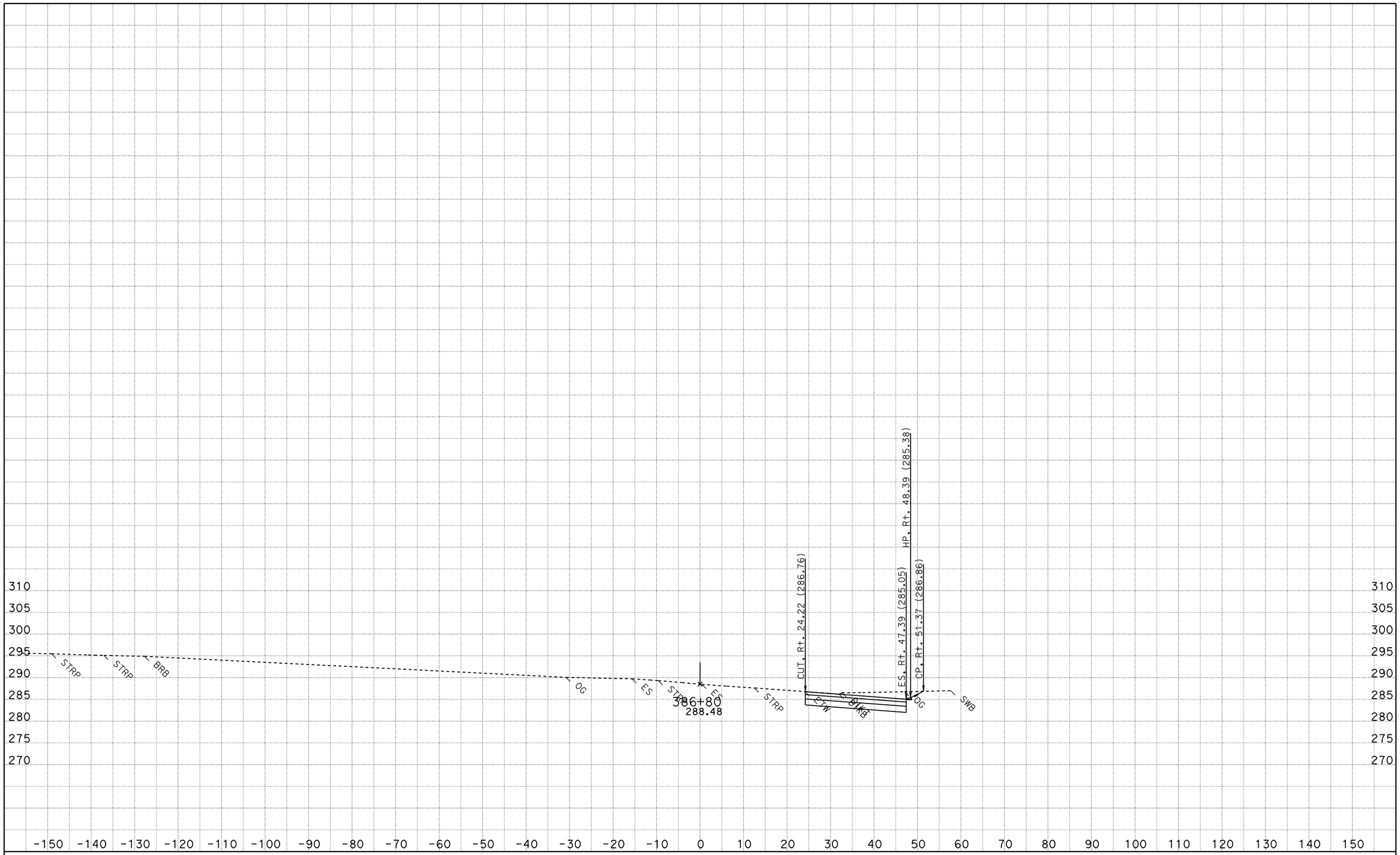

DATE: 10/10/2011

KC Project: 10036 File: D:\USERS\Project²⁄₃₂201d36\Xsection\ddc2.ear

SCALE: 1" = 10' Horiz.
1" = 10' Vert.

All Dimensions are US Survey Feet

DC2
CROSS SECTIONS

SHEET 65 OF 133

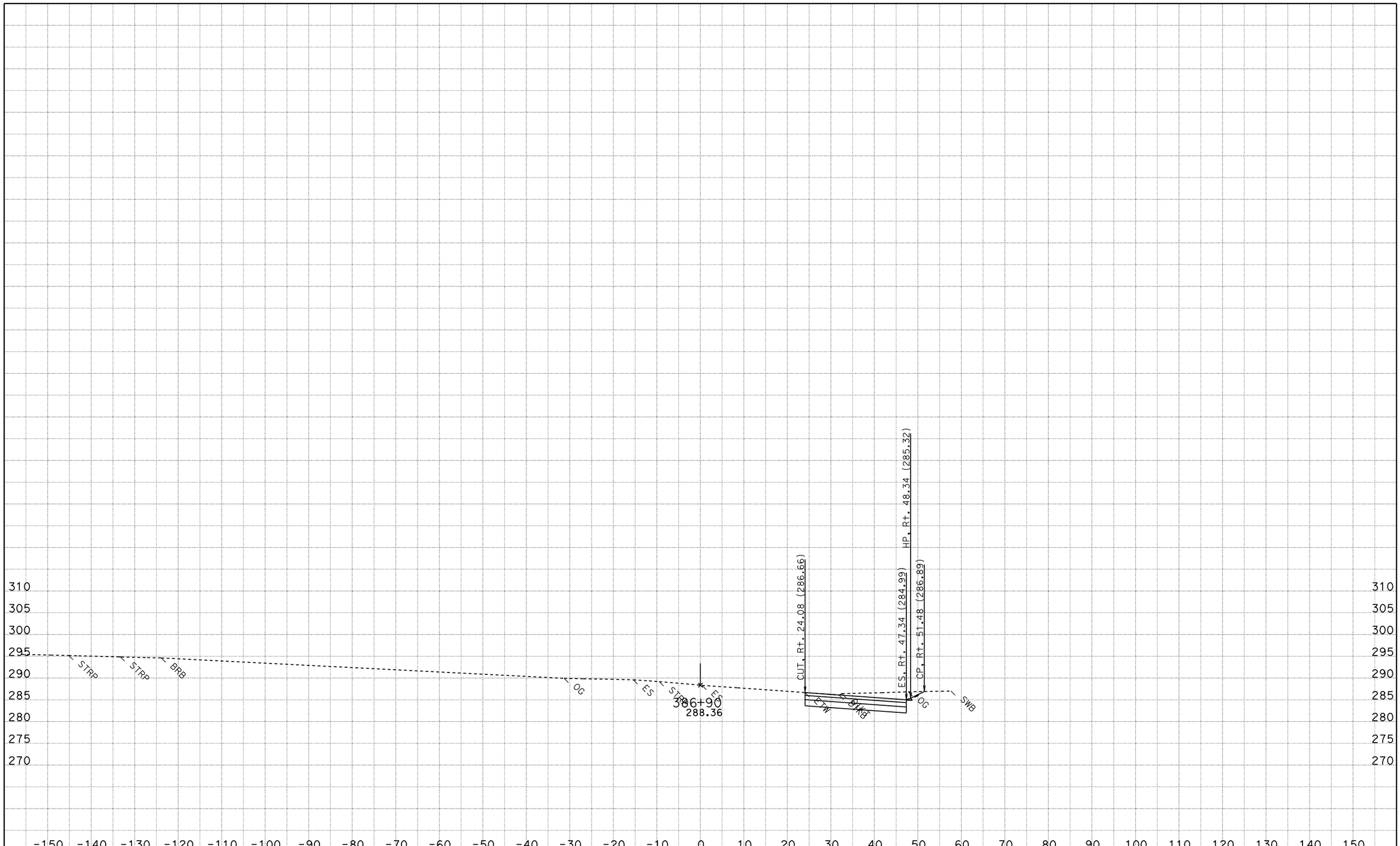

DATE: 10/10/2011

KC Project: 10036 File: D:\USERS\Project2/32201d36\Xsection\ddc2.ear

SCALE: 1" = 10' Horiz.
1" = 10' Vert.

All Dimensions are US Survey Feet

DC2
CROSS SECTIONS

SHEET 66 OF 133

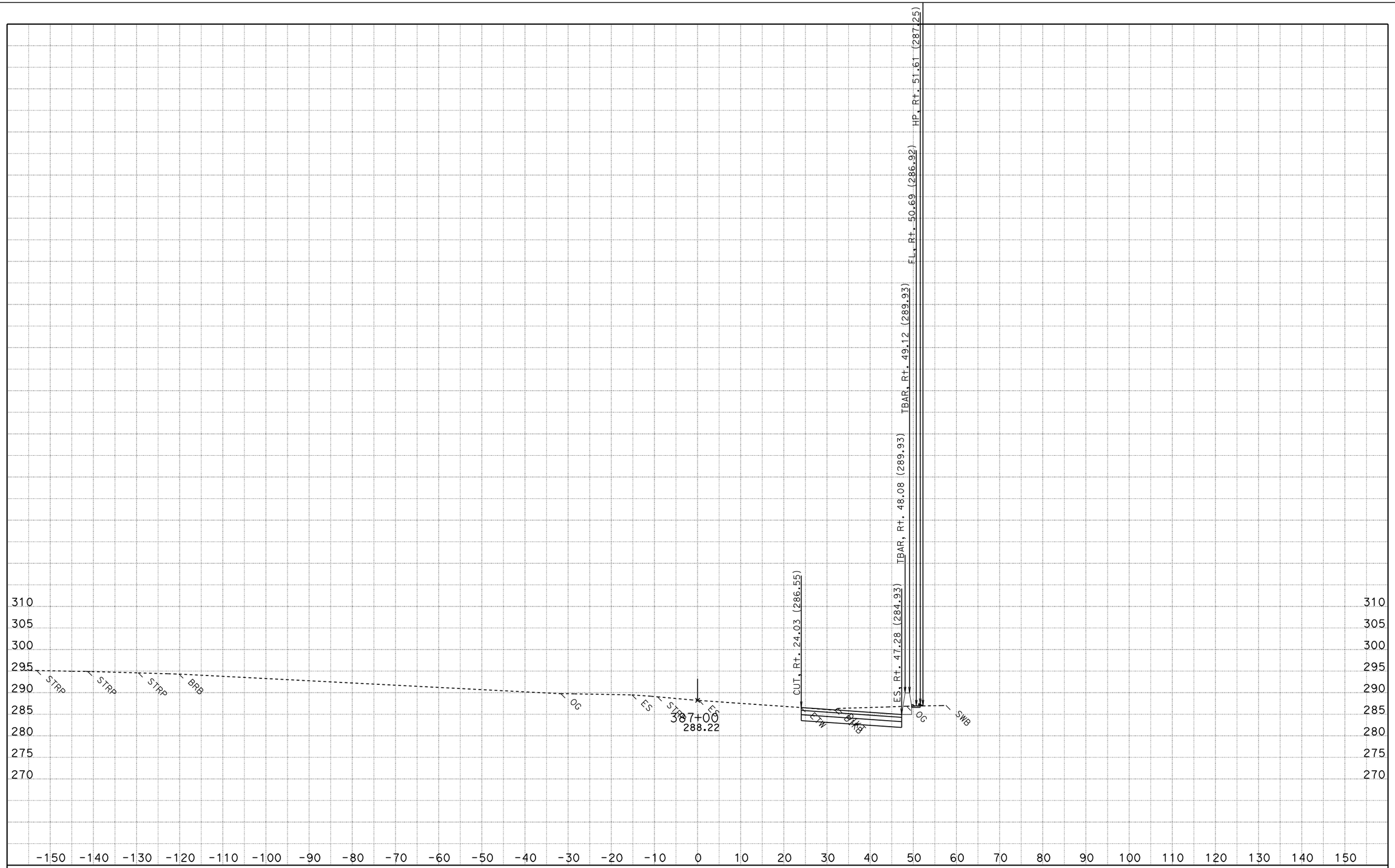

DATE: 10/10/2011

KC Project: 10036 File: D:\USERS\Project2/32201d36\Xsection\ddc2.ear

SCALE: 1" = 10' Horiz.
1" = 10' Vert.

All Dimensions are US Survey Feet

DC2
CROSS SECTIONS

SHEET 67 OF 133

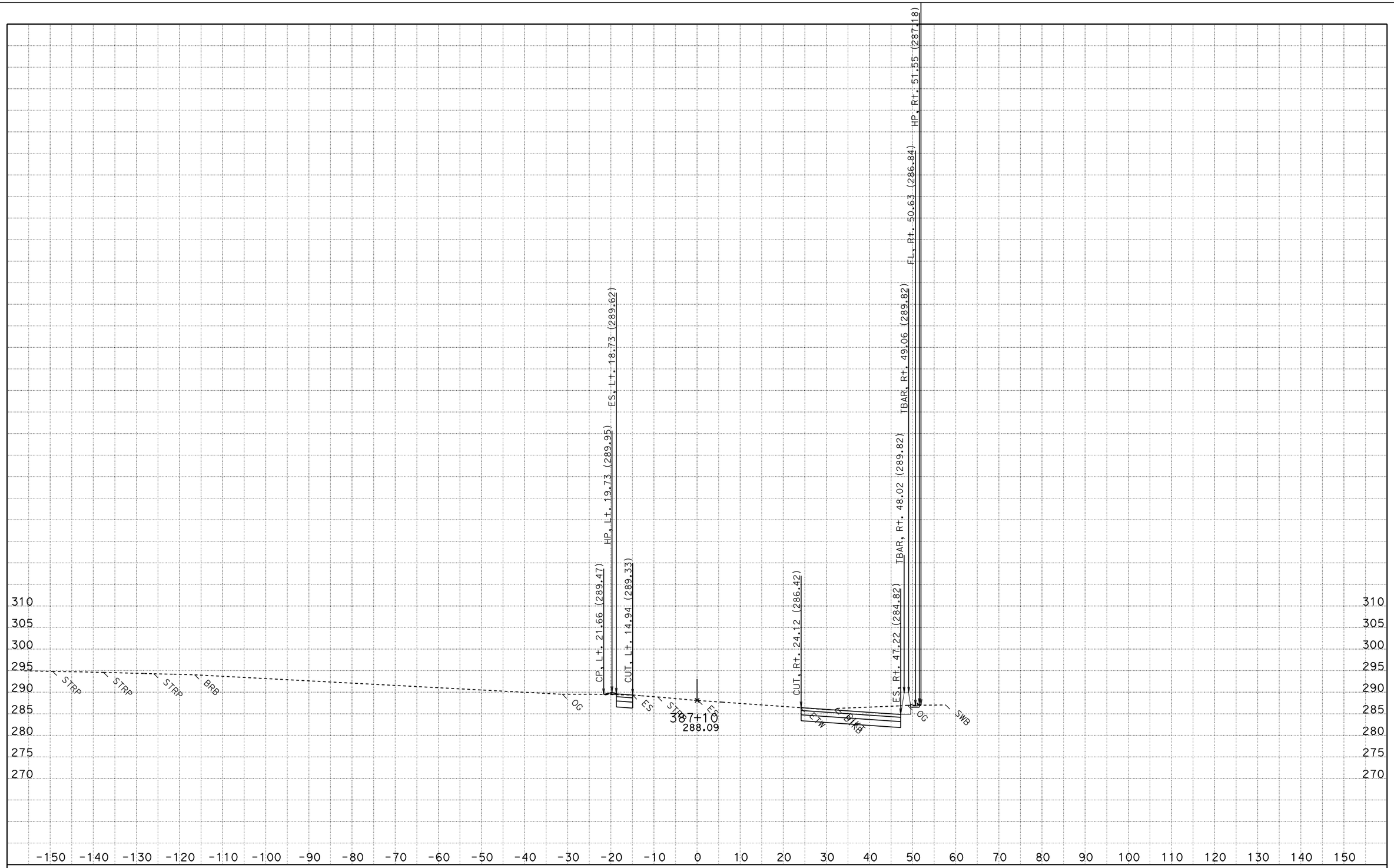

DATE: 10/10/2011

KC Project: 10036 File: D:\USERS\Project2/32201d36\Xsection\ddc2.ear

SCALE: 1" = 10' Horiz.
1" = 10' Vert.

All Dimensions are US Survey Feet

DC2
CROSS SECTIONS

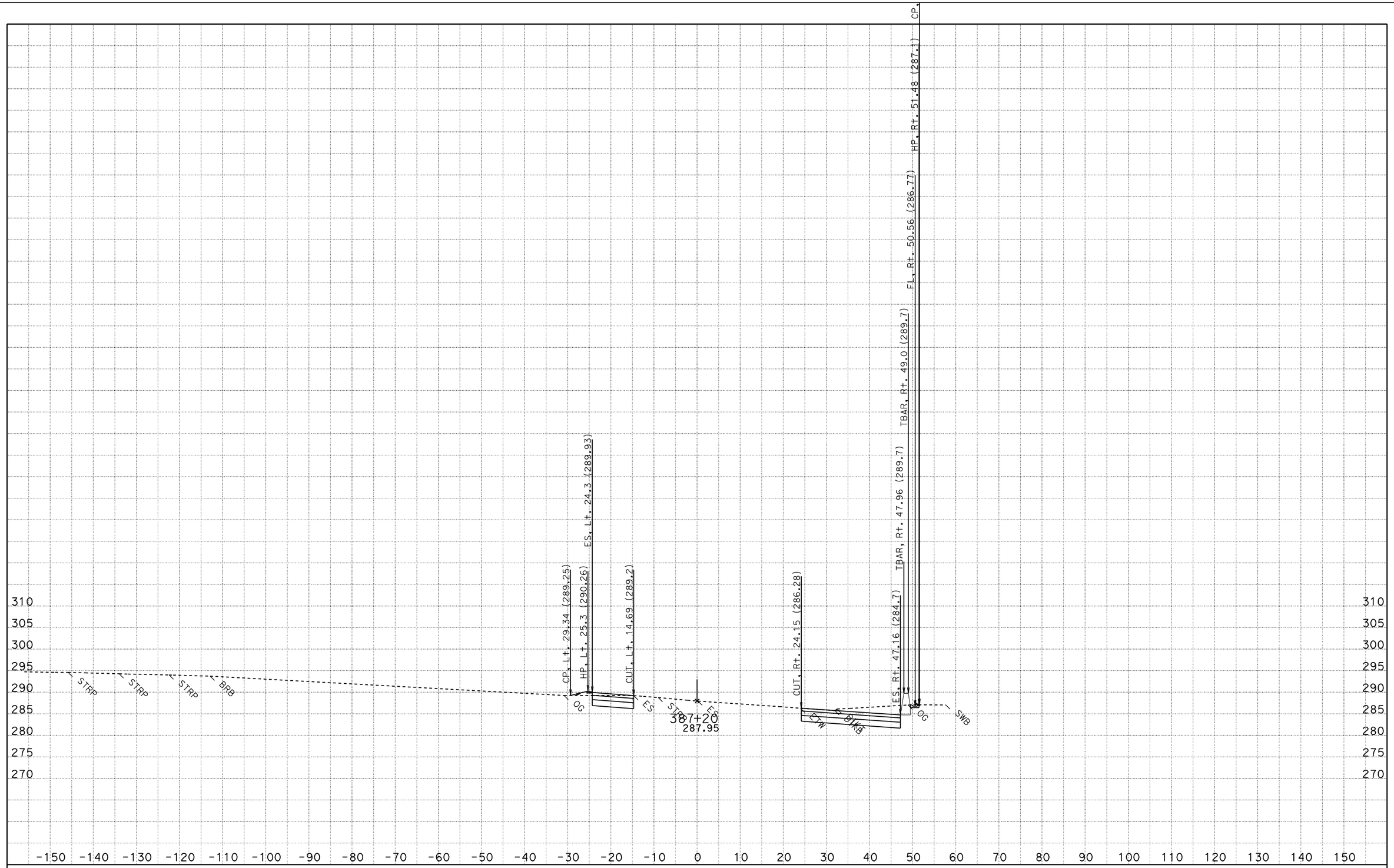

DATE: 10/10/2011

KC Project: 10036 File: D:\USERS\Project2/32201d36\Xsection\ddc2.ear

SCALE: 1" = 10' Horiz.
1" = 10' Vert.

All Dimensions are US Survey Feet

DC2
CROSS SECTIONS

SHEET 69 OF 133

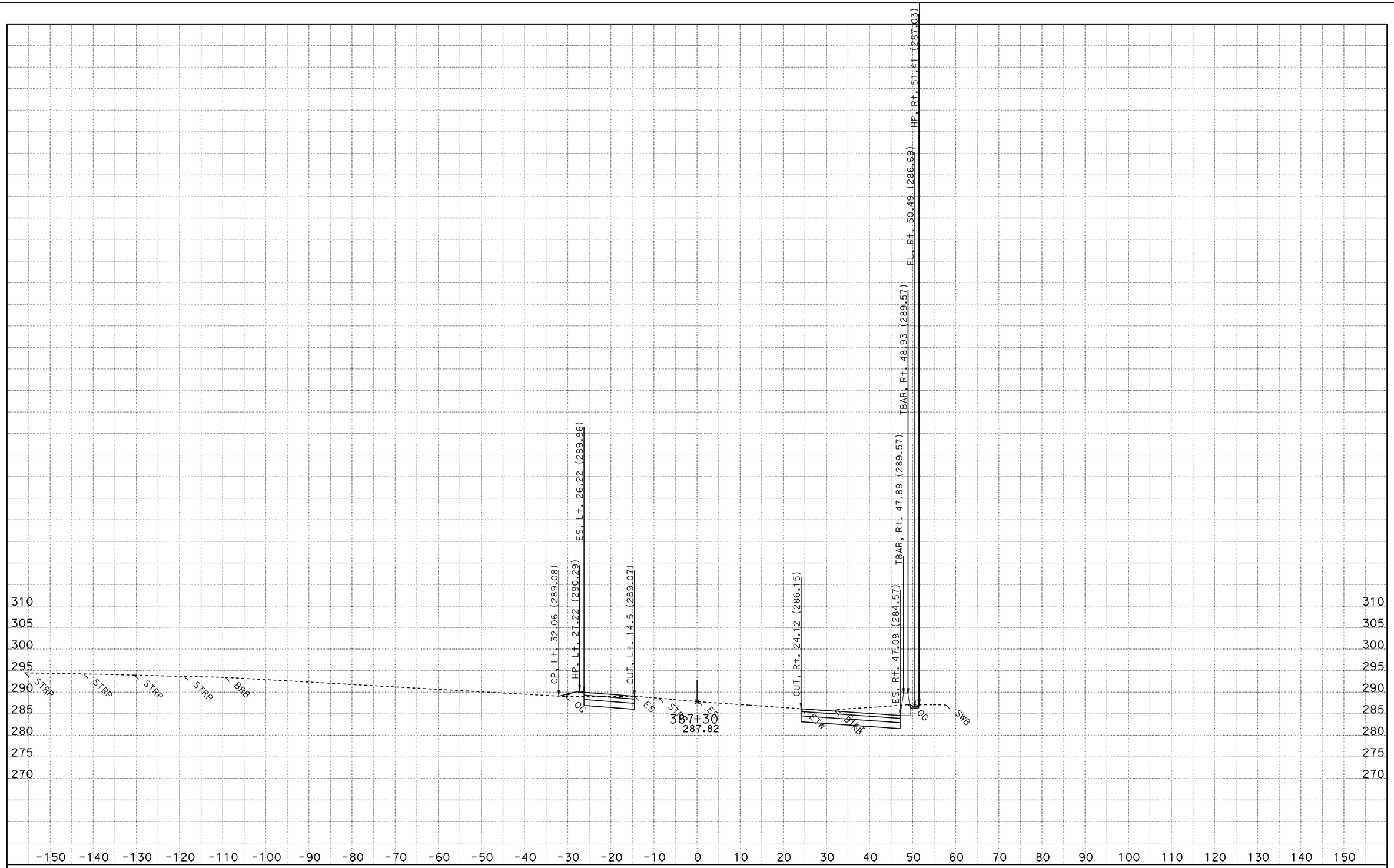

DATE: 10/10/2011

KC Project: 10036 File: D:\USERS\Project2/32201d36\Xsection\ddc2.ear

SCALE: 1" = 10' Horiz.
1" = 10' Vert.

All Dimensions are US Survey Feet

DC2
CROSS SECTIONS

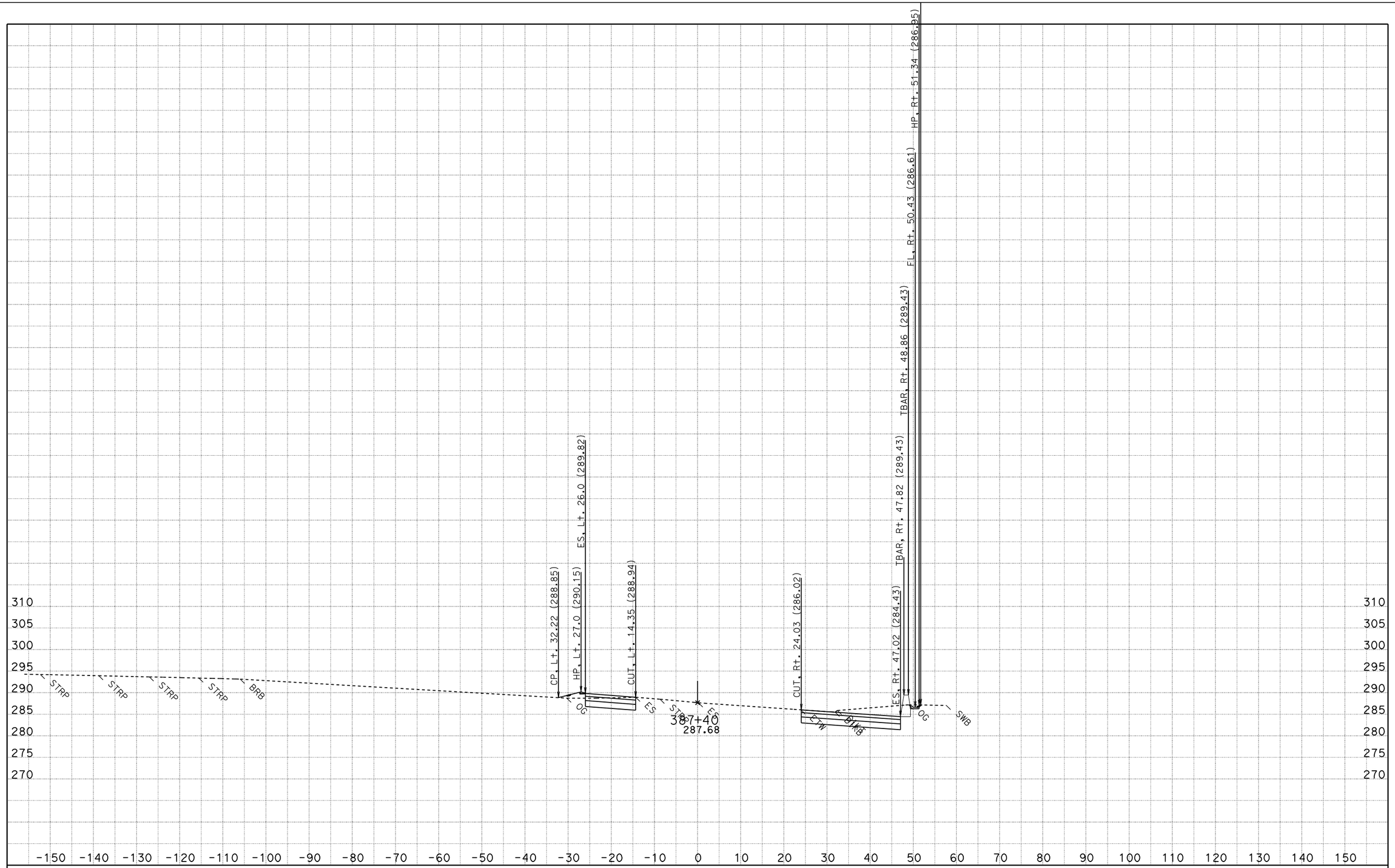

DATE: 10/10/2011

KC Project: 10036 File: D:\USERS\Project2/32201d36\Xsection\ddc2.ear

SCALE: 1" = 10' Horiz.
1" = 10' Vert.

All Dimensions are US Survey Feet

DC2
CROSS SECTIONS

SHEET 71 OF 133

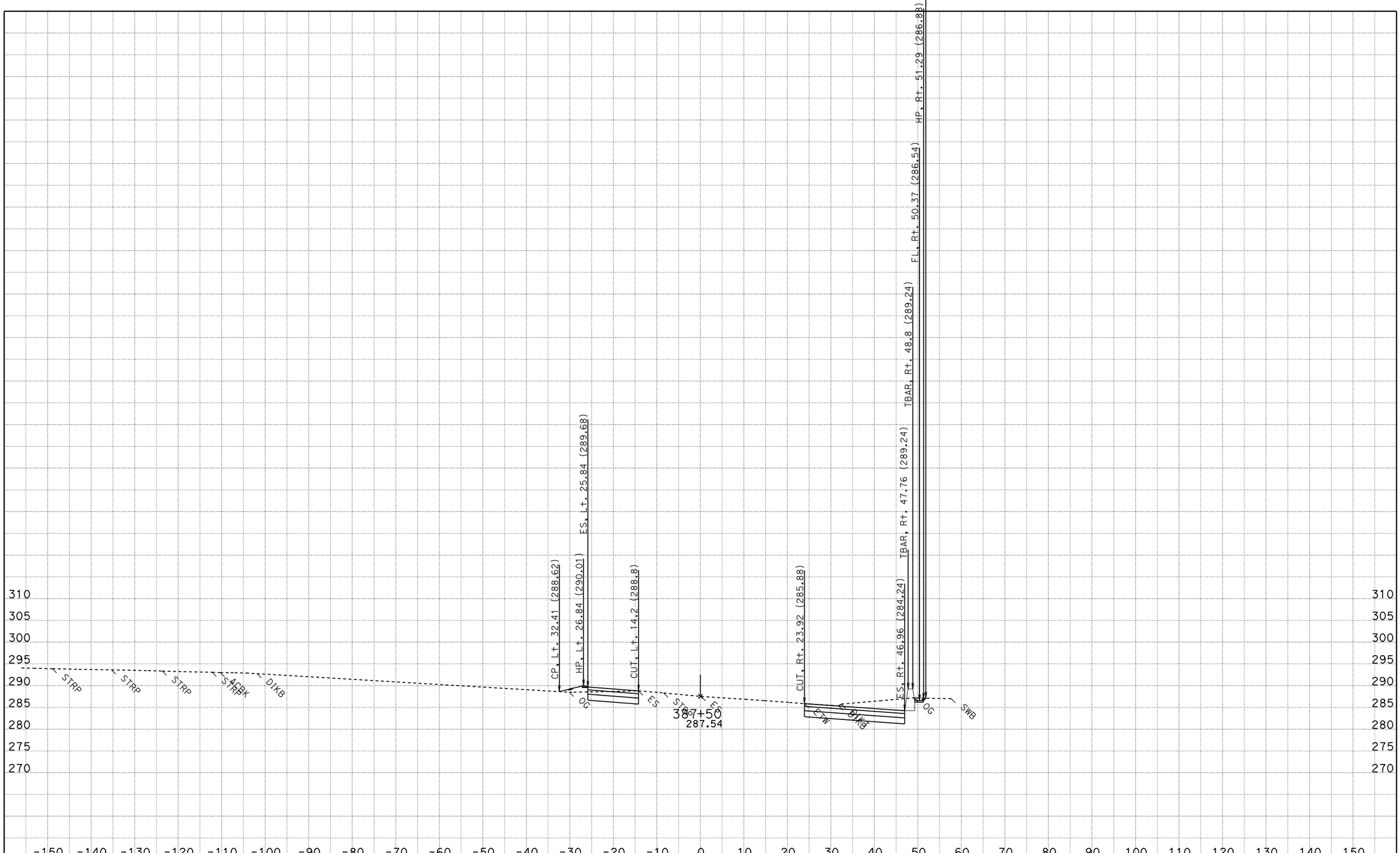

DATE: 10/10/2011

KC Project: 10036 File: D:\USERS\Project2/32201d36\Xsection\ddc2.ear

SCALE: 1" = 10' Horiz.
1" = 10' Vert.

All Dimensions are US Survey Feet

DC2
CROSS SECTIONS

SHEET 72 OF 133

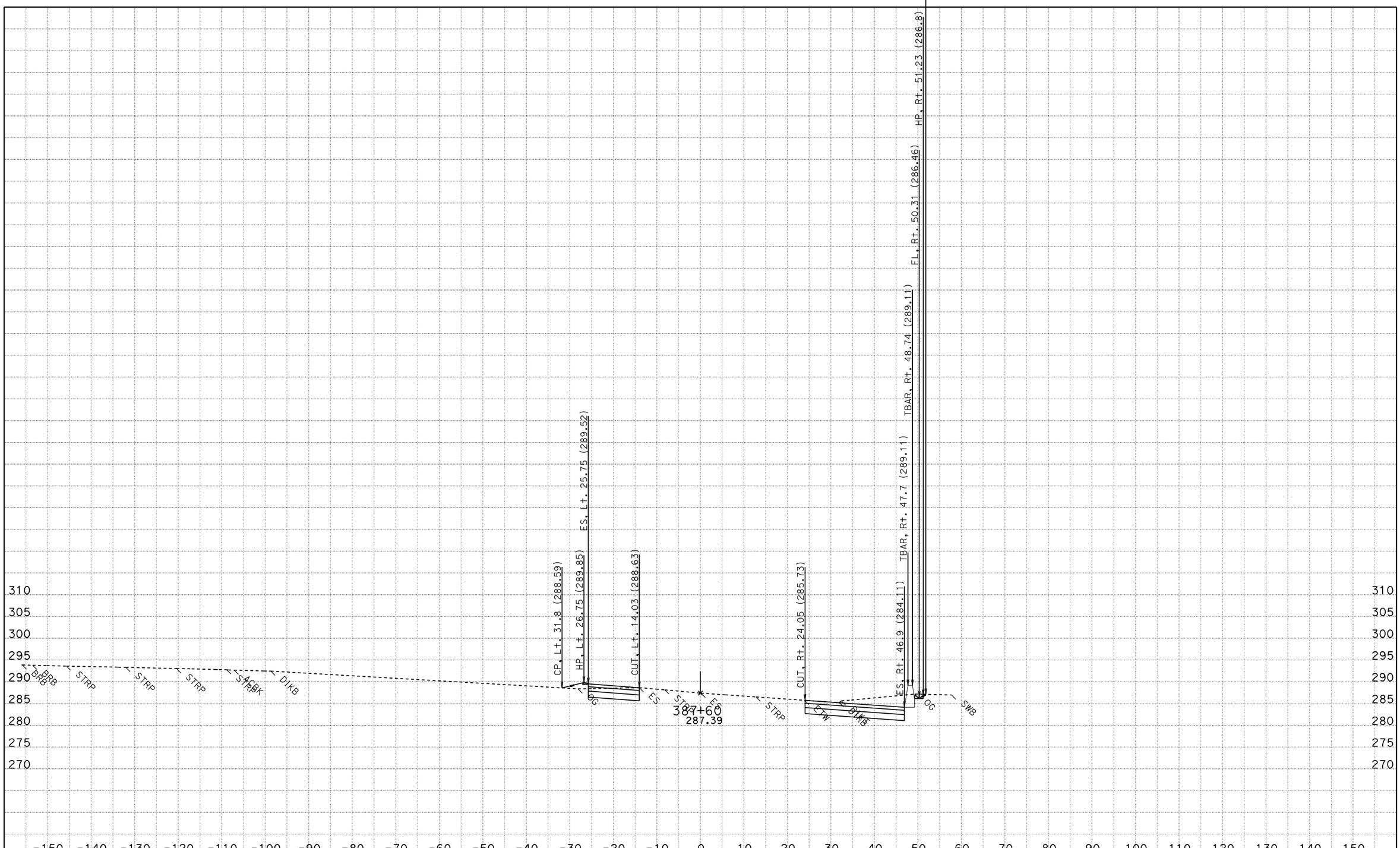

DATE: 10/10/2011

KC Project: 10036 File: D:\USERS\Project2/32201d36\Xsection\ddc2.ear

SCALE: 1" = 10' Horiz.
1" = 10' Vert.

All Dimensions are US Survey Feet

DC2
CROSS SECTIONS

SHEET 73 OF 133

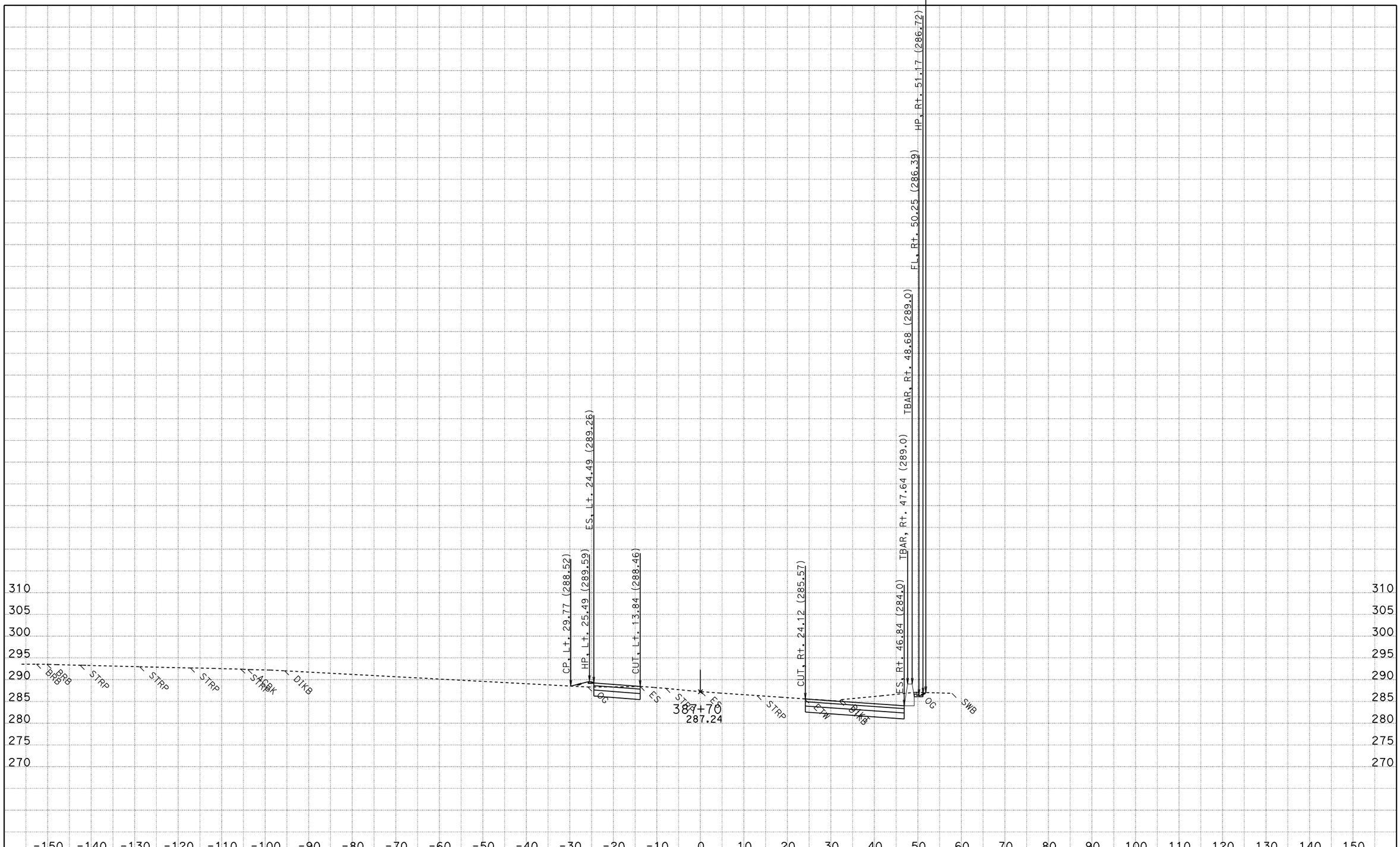

DATE: 10/10/2011

KC Project: 10036 File: D:\USERS\Project2/32201d36\Xsection\ddc2.ear

SCALE: 1" = 10' Horiz.
1" = 10' Vert.

All Dimensions are US Survey Feet

DC2
CROSS SECTIONS

SHEET 74 OF 133

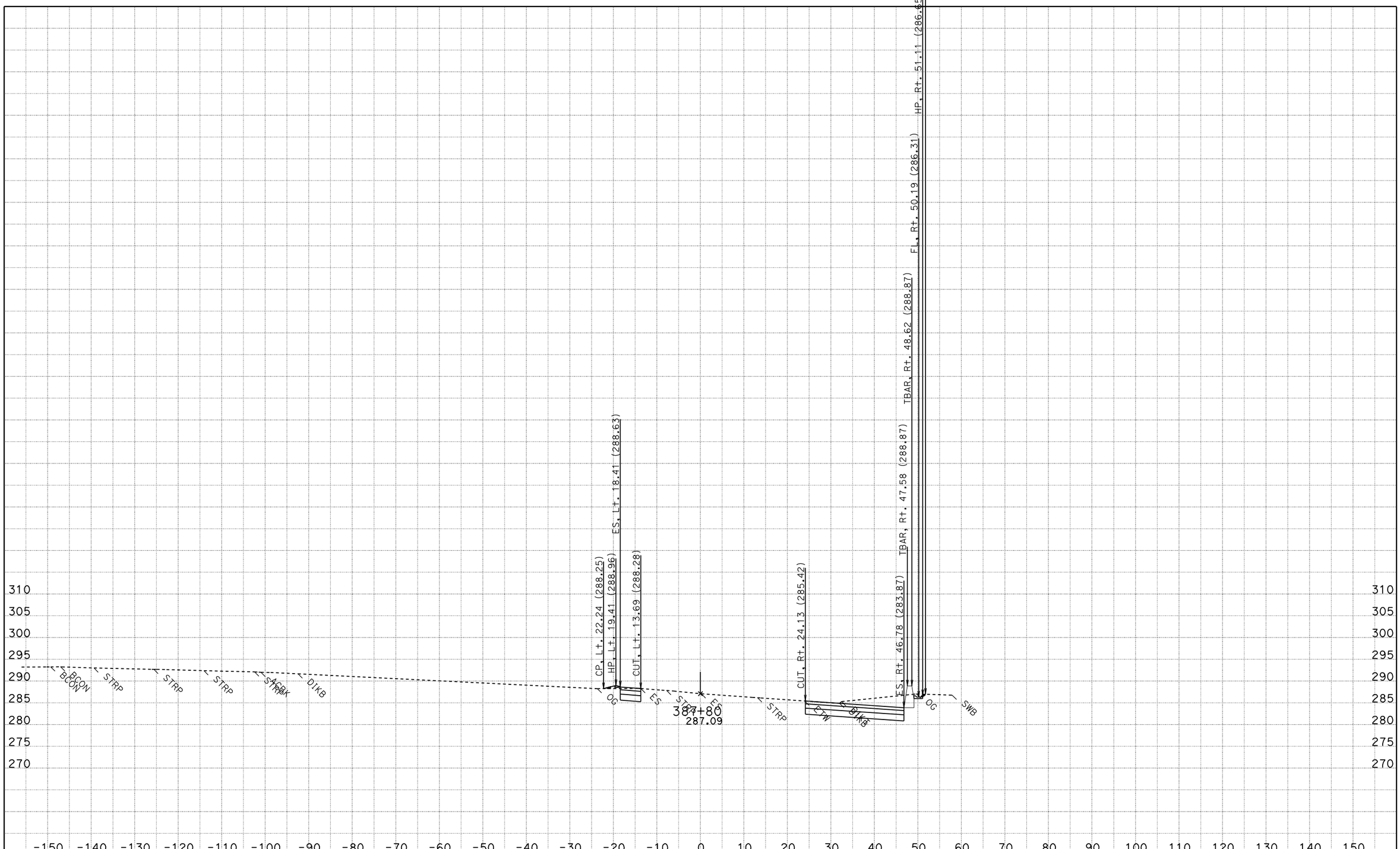

DATE: 10/10/2011

KC Project: 10036 File: D:\USERS\Project2/32201d36\Xsection\ddc2.ear

SCALE: 1" = 10' Horiz.
1" = 10' Vert.

All Dimensions are US Survey Feet

DC2
CROSS SECTIONS

SHEET 75 OF 133

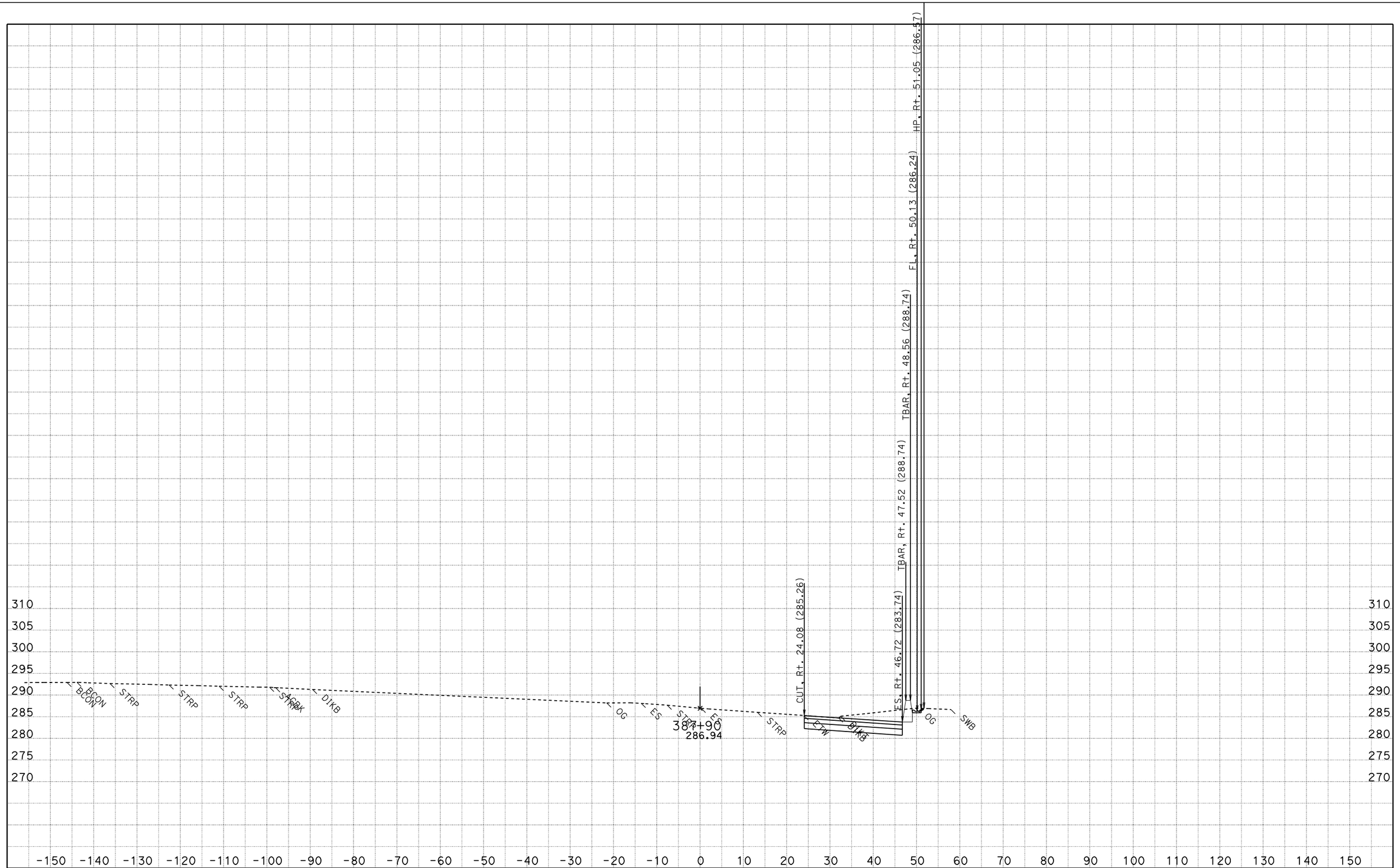

DATE: 10/10/2011

KC Project: 10036 File: D:\USERS\Project2/32201d36\Xsection\ddc2.ear

SCALE: 1" = 10' Horiz.
1" = 10' Vert.

All Dimensions are US Survey Feet

DC2
CROSS SECTIONS

SHEET 76 OF 133

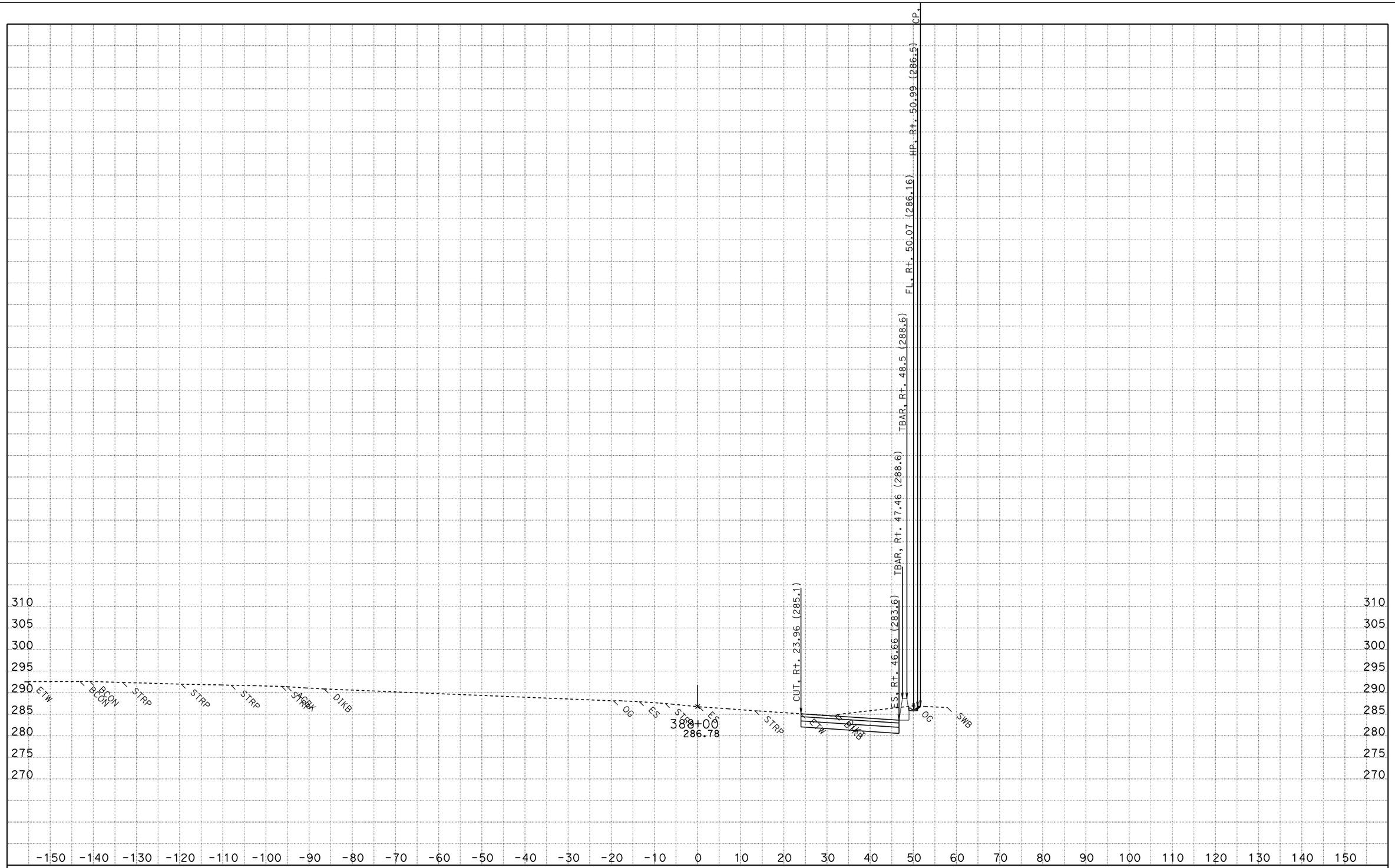

DATE: 10/10/2011

KC Project: 10036 File: D:\USERS\Project2/32201d36\Xsection\ddc2.ear

SCALE: 1" = 10' Horiz.
1" = 10' Vert.

All Dimensions are US Survey Feet

DC2
CROSS SECTIONS

SHEET 77 OF 133

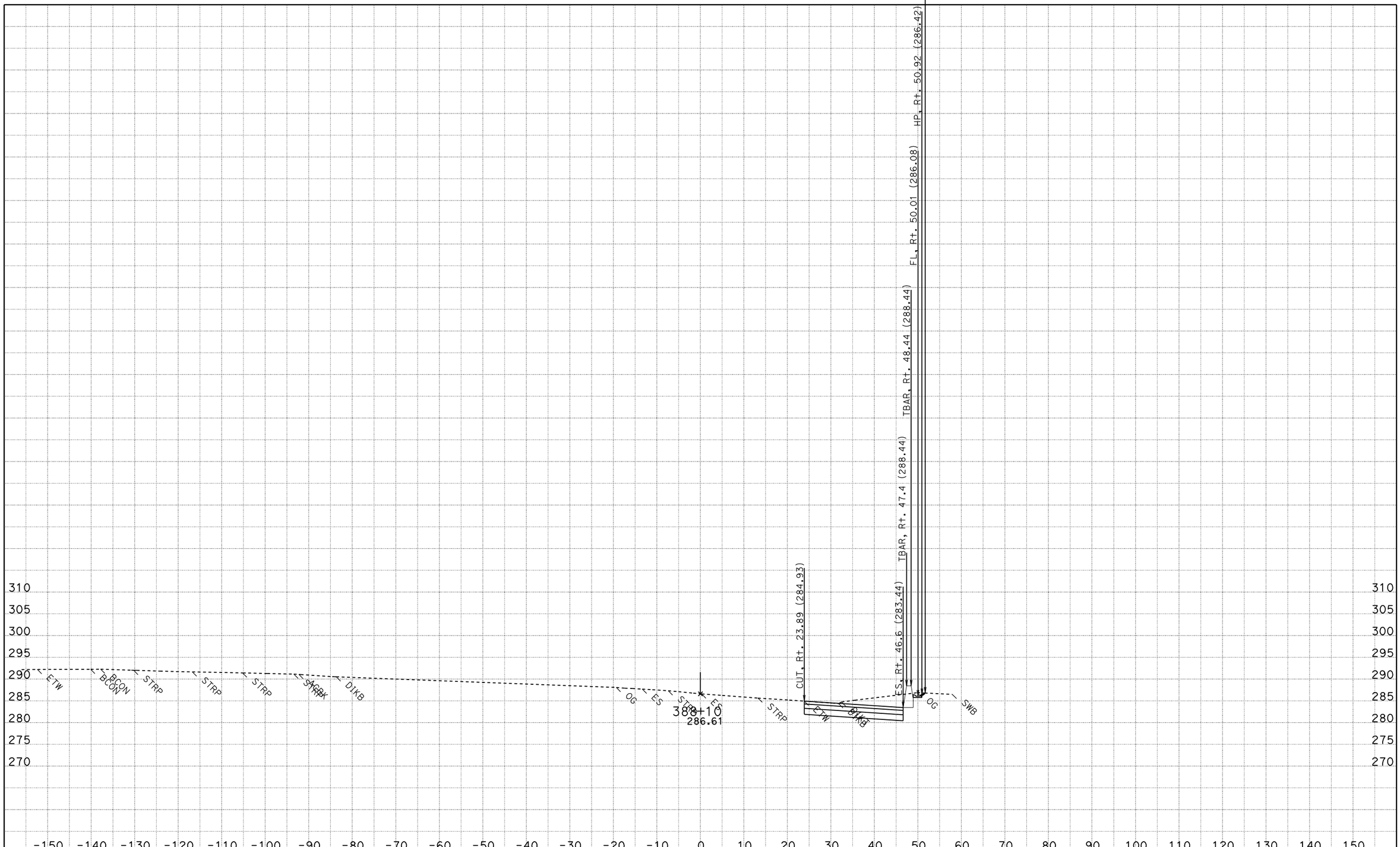

DATE: 10/10/2011

KC Project: 10036 File: D:\USERS\Project2/32201d36\Xsection\ddc2.ear

SCALE: 1" = 10' Horiz.
1" = 10' Vert.

All Dimensions are US Survey Feet

DC2
CROSS SECTIONS

SHEET 78 OF 133

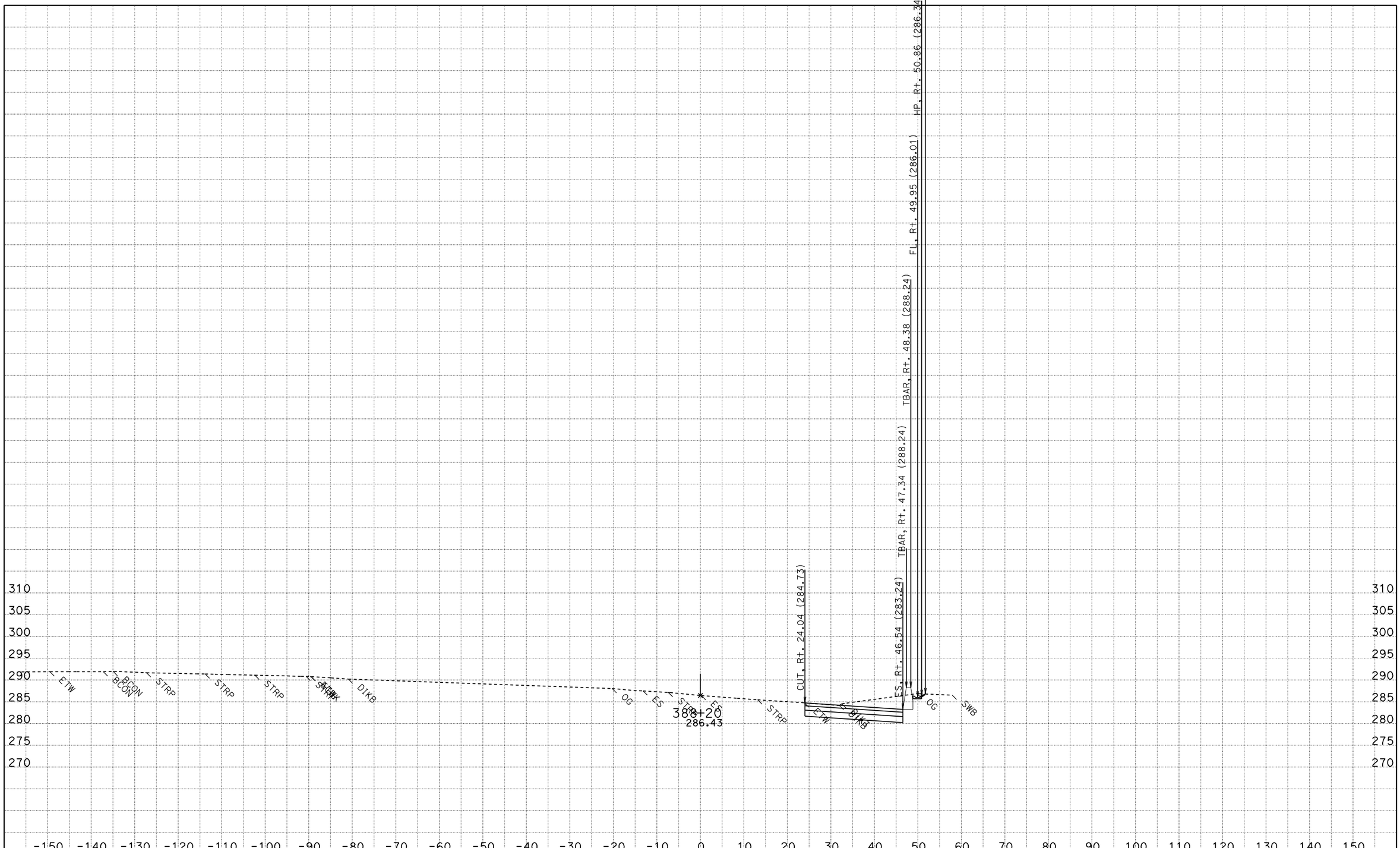

DATE: 10/10/2011

KC Project: 10036 File: D:\USERS\Project2/32201d36\Xsection\ddc2.ear

SCALE: 1" = 10' Horiz.
1" = 10' Vert.

All Dimensions are US Survey Feet

DC2
CROSS SECTIONS

SHEET 79 OF 133

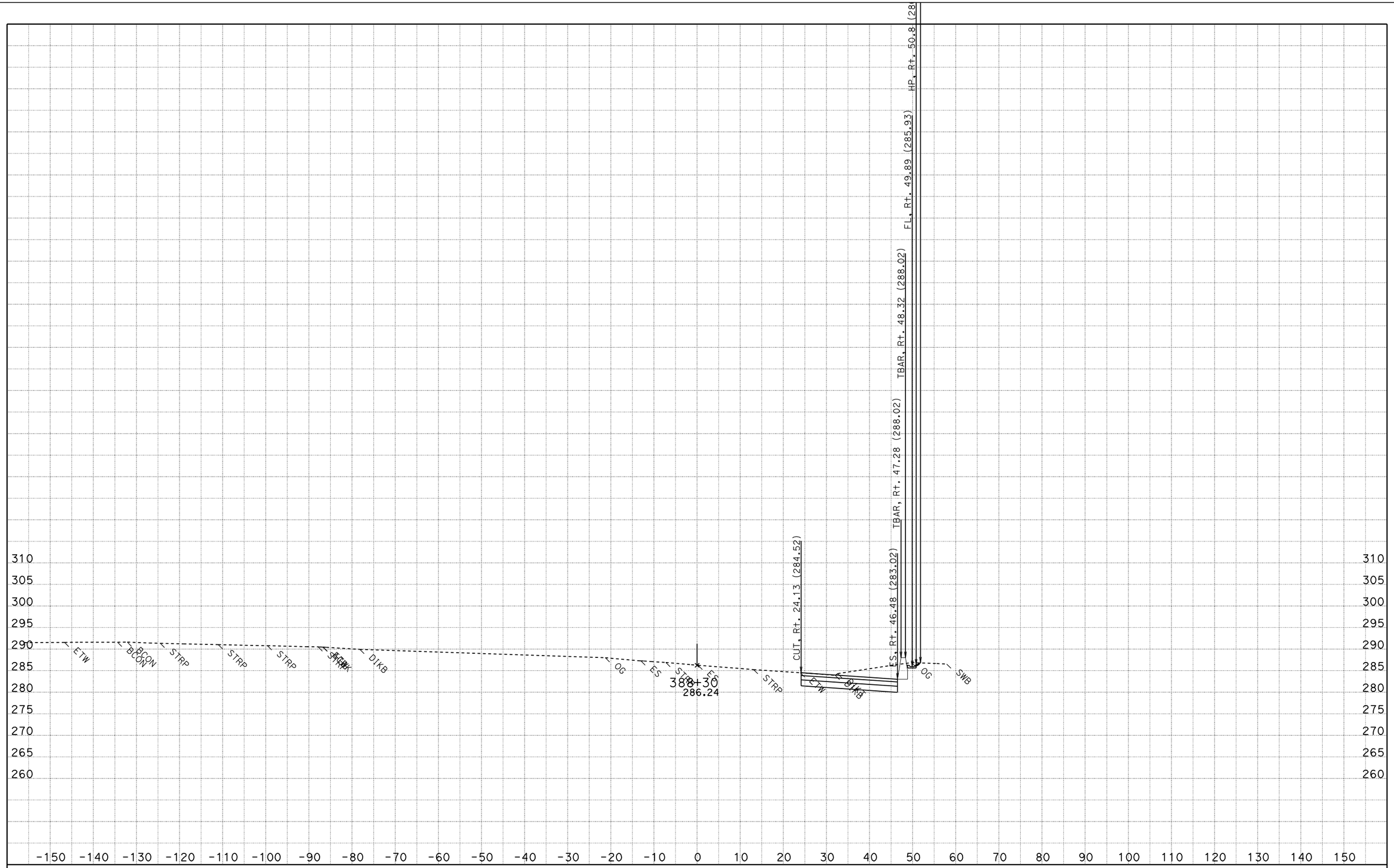

DATE: 10/10/2011

KC Project: 10036 File: D:\USERS\Project24/32201d36\Xsection\ddc2.ear

SCALE: 1" = 10' Horiz.
1" = 10' Vert.

All Dimensions are US Survey Feet

DC2
CROSS SECTIONS

SHEET 80 OF 133

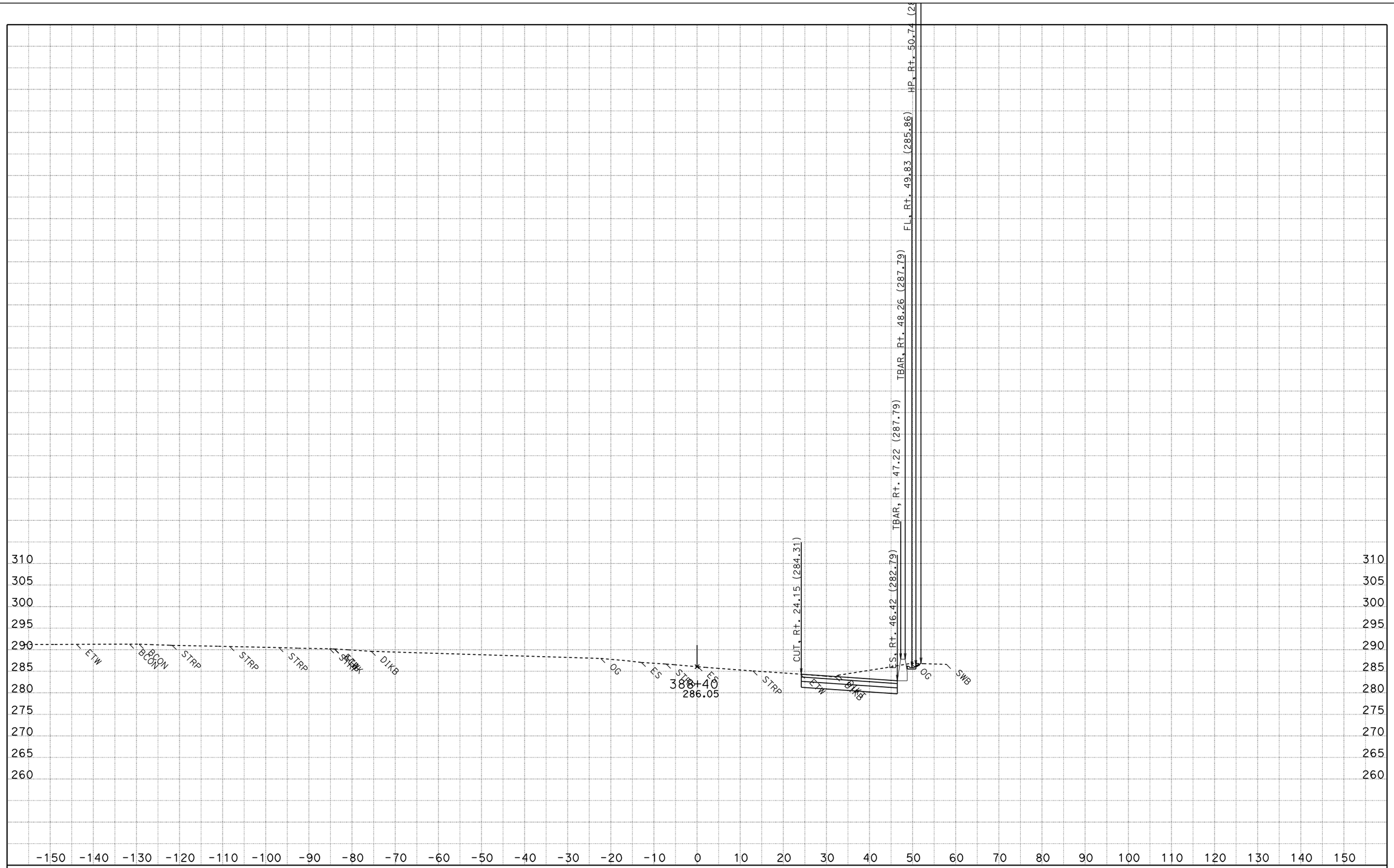

DATE: 10/10/2011

KC Project: 10036 File: D:\USERS\Project2/32201d36\Xsection\ddc2.ear

SCALE: 1" = 10' Horiz.
1" = 10' Vert.

All Dimensions are US Survey Feet

DC2
CROSS SECTIONS

SHEET 81 OF 133

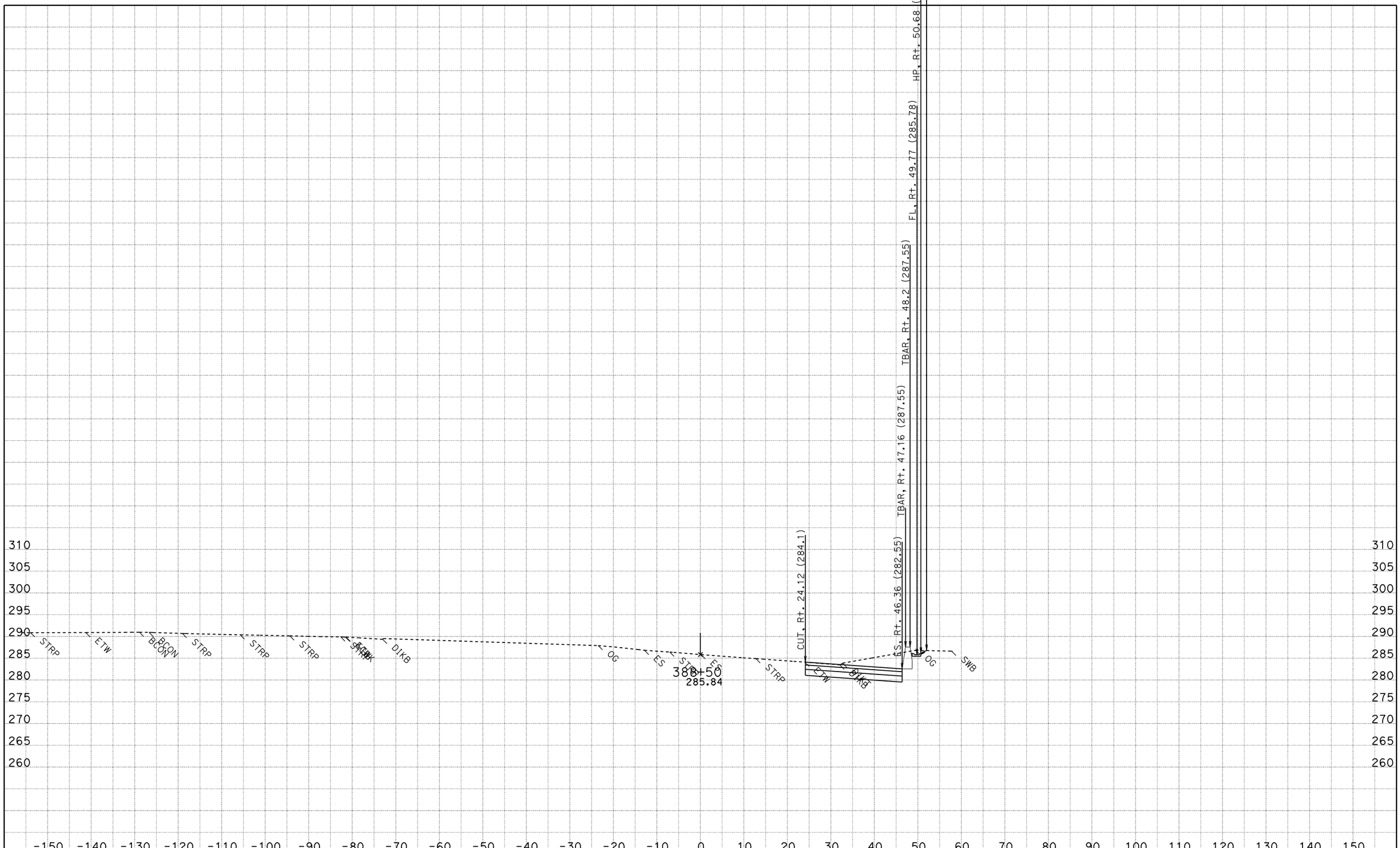

DATE: 10/10/2011

KC Project: 10036 File: D:\USERS\Project2/32201d36\Xsection\ddc2.ear

SCALE: 1" = 10' Horiz.
1" = 10' Vert.

All Dimensions are US Survey Feet

DC2
CROSS SECTIONS

SHEET 82 OF 133

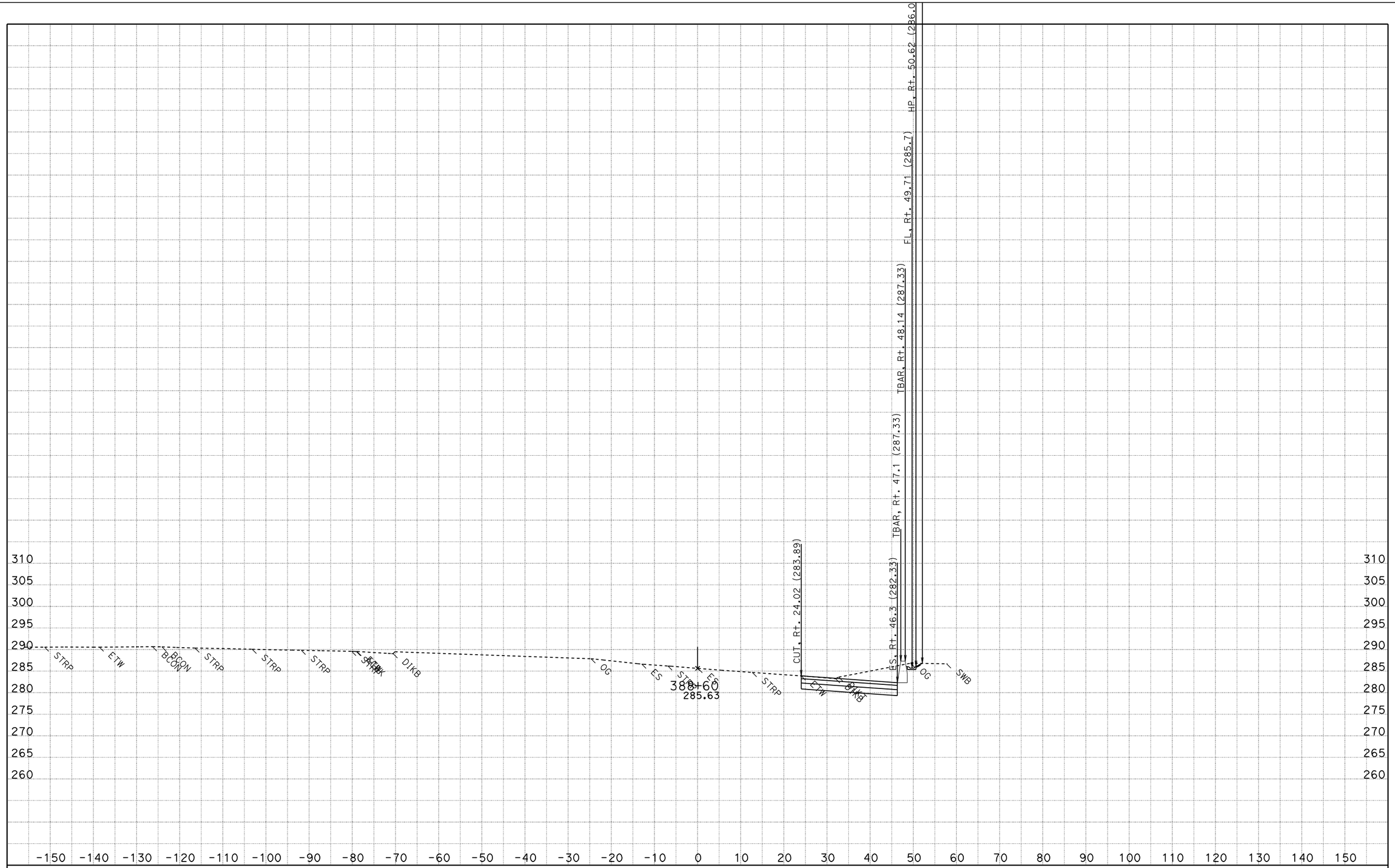

DATE: 10/10/2011

KC Project: 10036 File: D:\USERS\Project2/32201d36\Xsection\ddc2.ear

SCALE: 1" = 10' Horiz.
1" = 10' Vert.

All Dimensions are US Survey Feet

DC2
CROSS SECTIONS

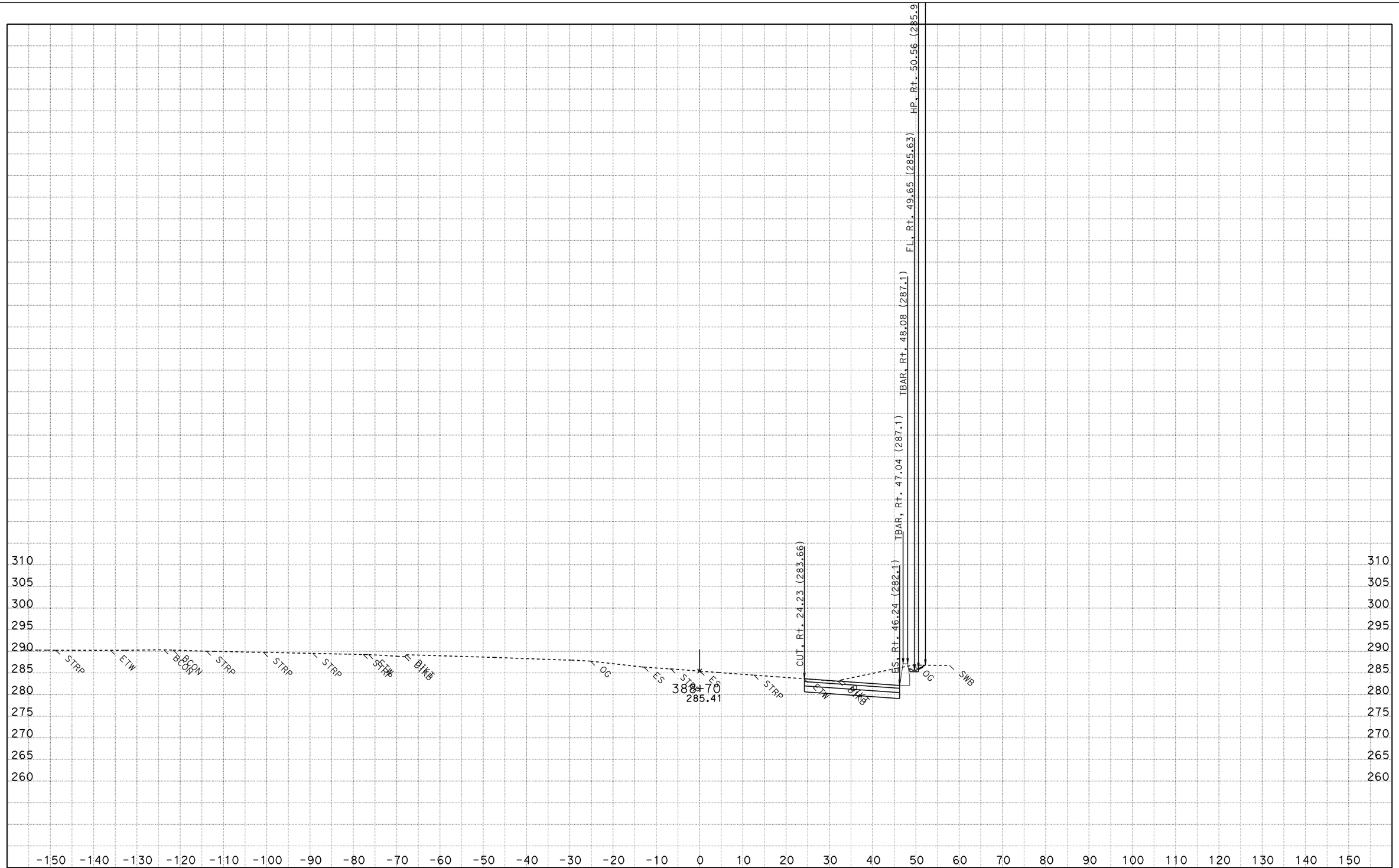

DATE: 10/10/2011

KC Project: 10036 File: D:\USERS\Project24/32201d36\Xsection\ddc2.ear

SCALE: 1" = 10' Horiz.
1" = 10' Vert.

All Dimensions are US Survey Feet

DC2
CROSS SECTIONS

SHEET 84 OF 133

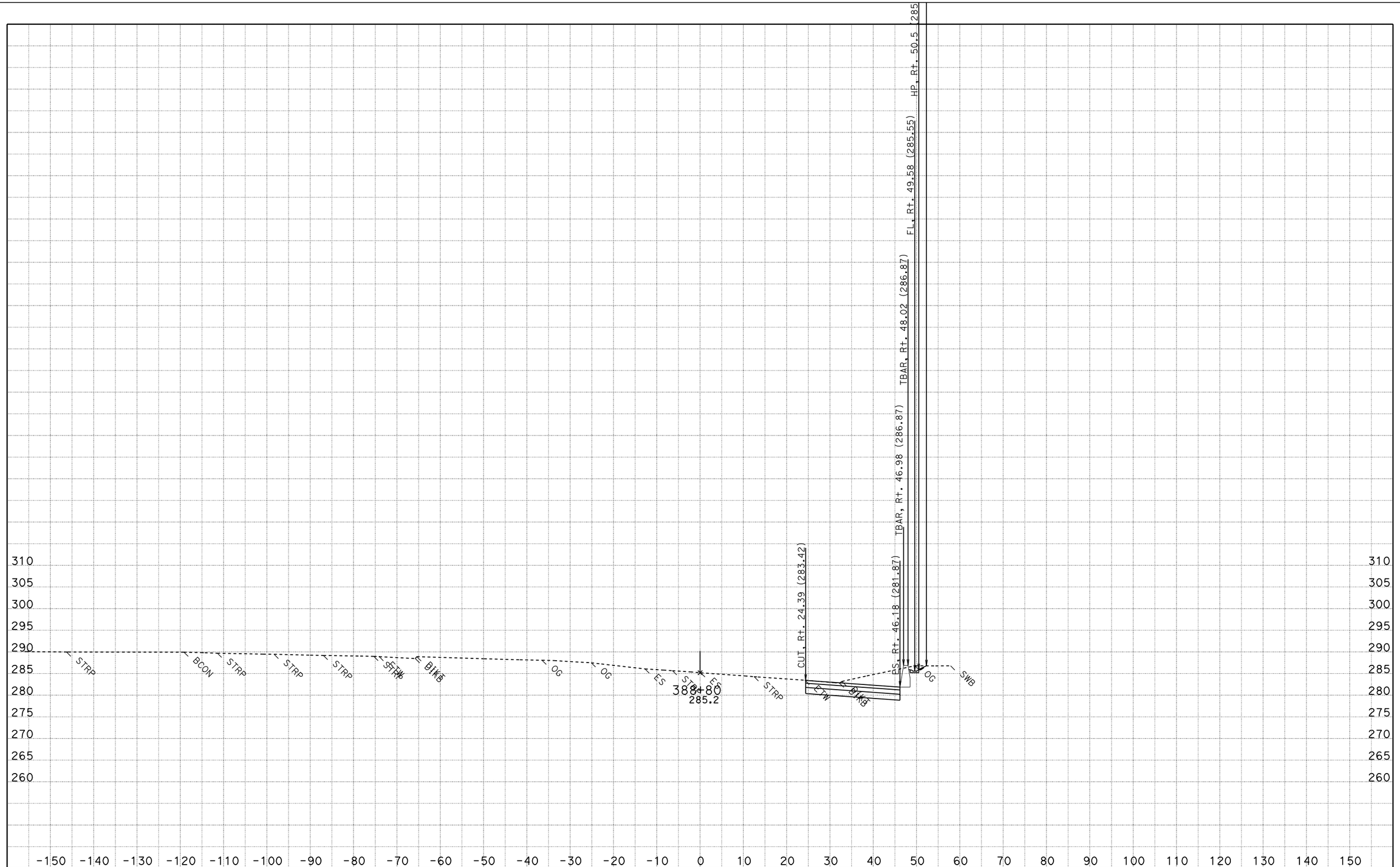

DATE: 10/10/2011

KC Project: 10036 File: D:\USERS\Project$^{29}/_{32}$201d36\Xsection\ddc2.ear

SCALE: 1" = 10' Horiz.
1" = 10' Vert.

All Dimensions are US Survey Feet

DC2
CROSS SECTIONS

SHEET 85 OF 133

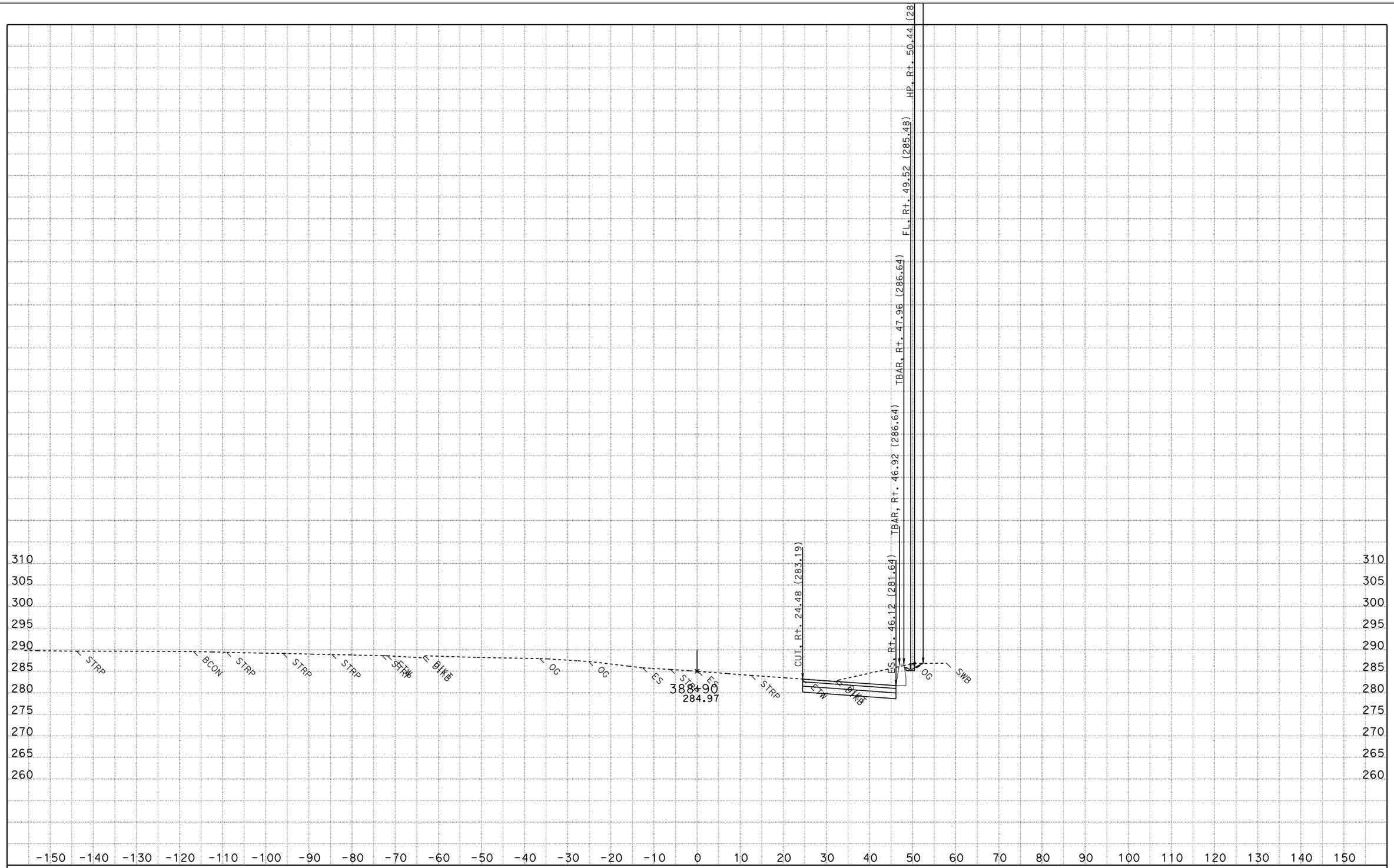

DATE: 10/10/2011

KC Project: 10036 File: D:\USERS\Project2/32201d36\Xsection\ddc2.ear

SCALE: 1" = 10' Horiz.
1" = 10' Vert.

All Dimensions are US Survey Feet

DC2
CROSS SECTIONS

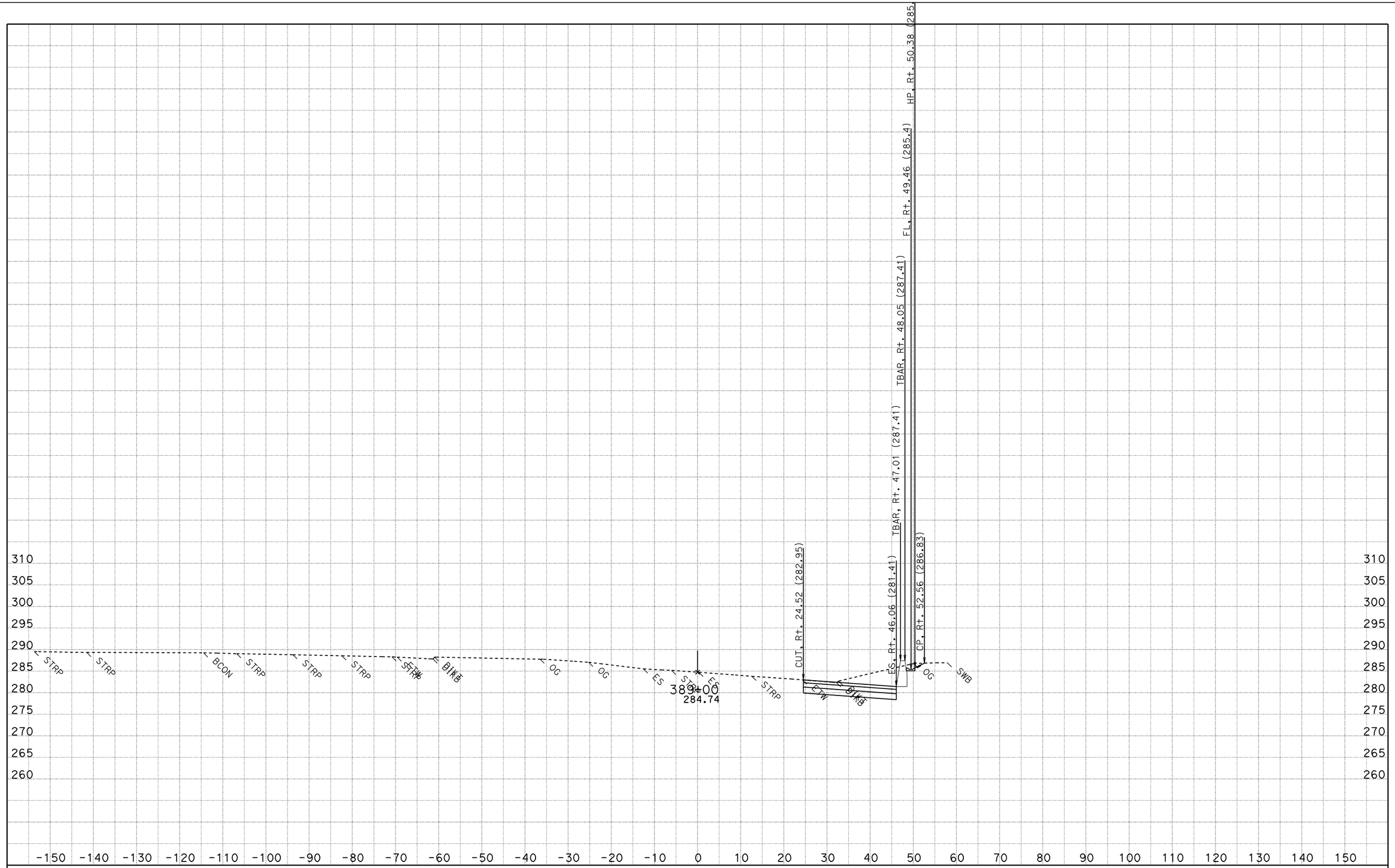

DATE: 10/10/2011

KC Project: 10036 File: D:\USERS\Project$^{2}/_{32}$201d36\Xsection\ddc2.ear

SCALE: 1" = 10' Horiz.
1" = 10' Vert.

All Dimensions are US Survey Feet

DC2
CROSS SECTIONS

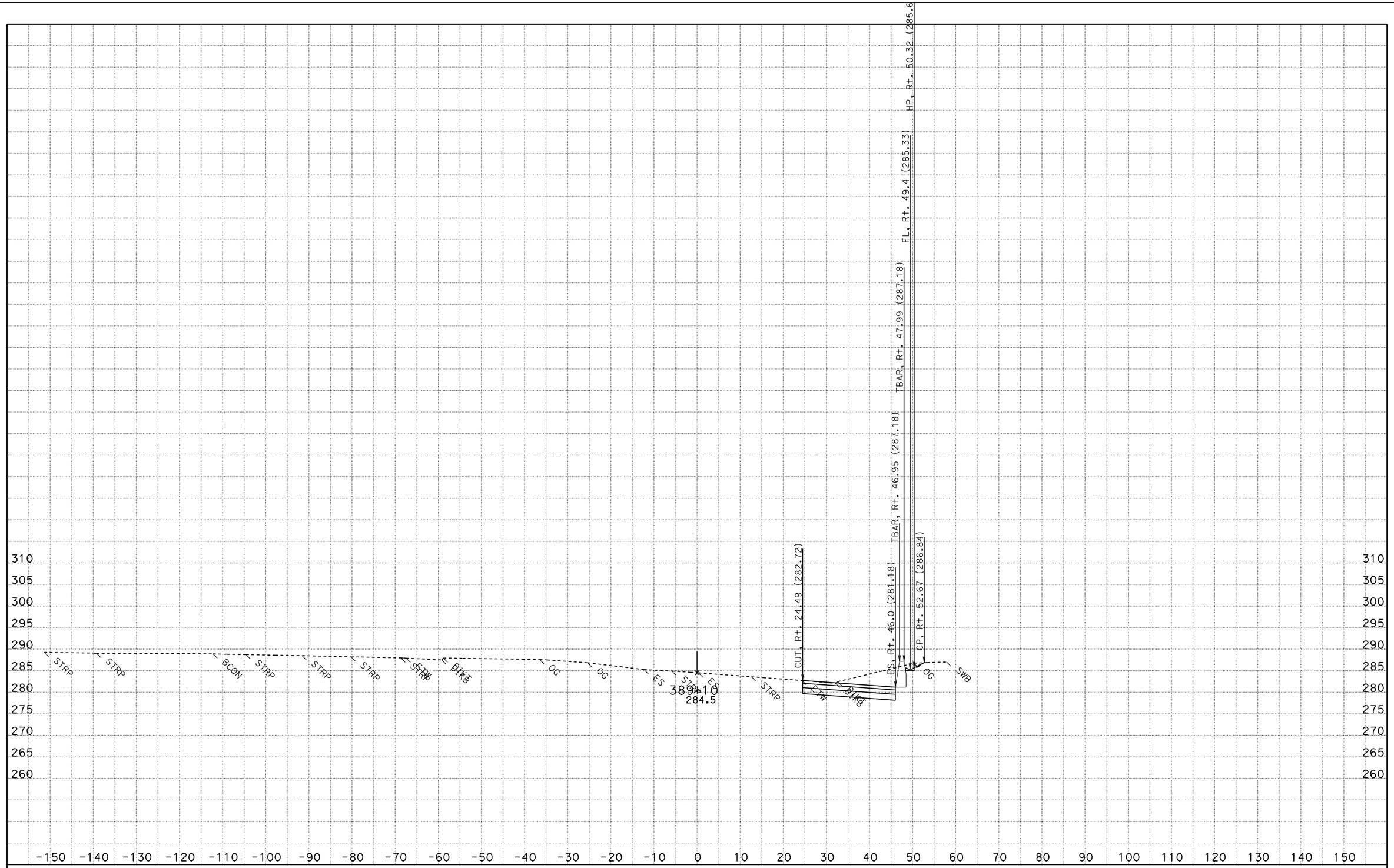

DATE: 10/10/2011

KC Project: 10036 File: D:\USERS\Project2/32201d36\Xsection\ddc2.ear

SCALE: 1" = 10' Horiz.
1" = 10' Vert.

All Dimensions are US Survey Feet

DC2
CROSS SECTIONS

SHEET 88 OF 133

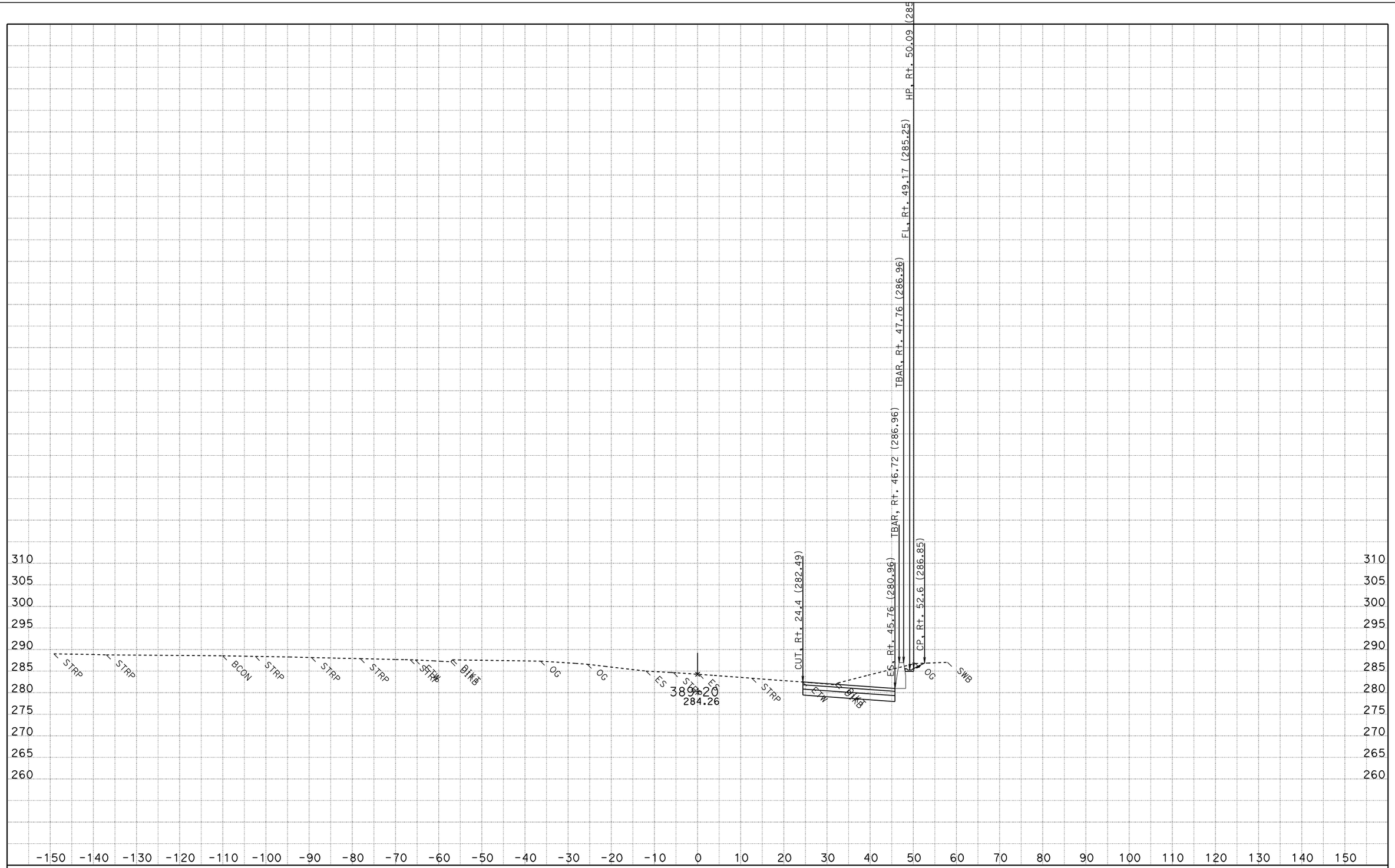

DATE: 10/10/2011

KC Project: 10036 File: D:\USERS\Project2/32201d36\Xsection\ddc2.ear

SCALE: 1" = 10' Horiz.
1" = 10' Vert.

All Dimensions are US Survey Feet

DC2
CROSS SECTIONS

SHEET 89 OF 133

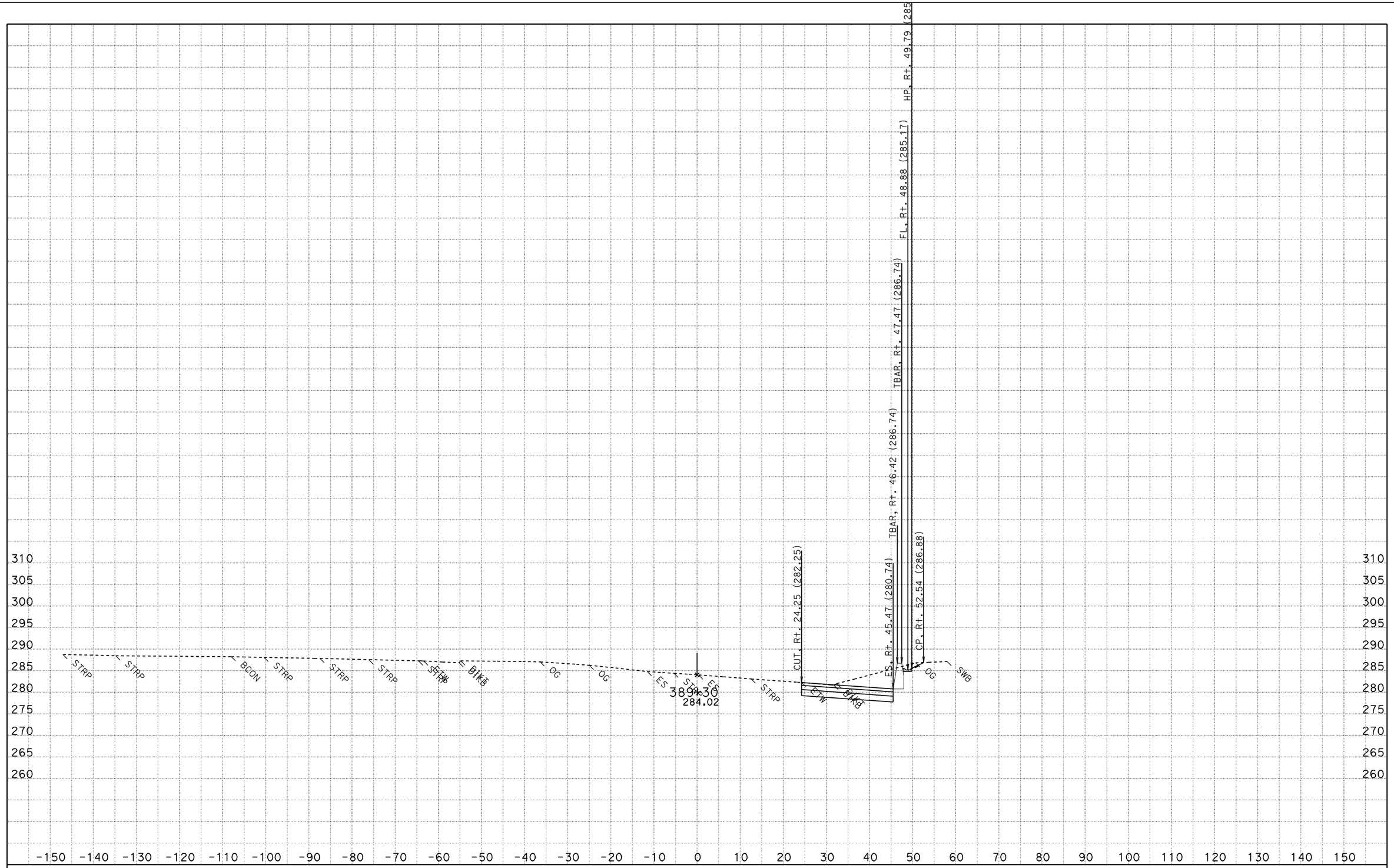

DATE: 10/10/2011

KC Project: 10036 File: D:\USERS\Project2/32201d36\Xsection\ddc2.ear

SCALE: 1" = 10' Horiz.
1" = 10' Vert.

All Dimensions are US Survey Feet

DC2
CROSS SECTIONS

SHEET 90 OF 133

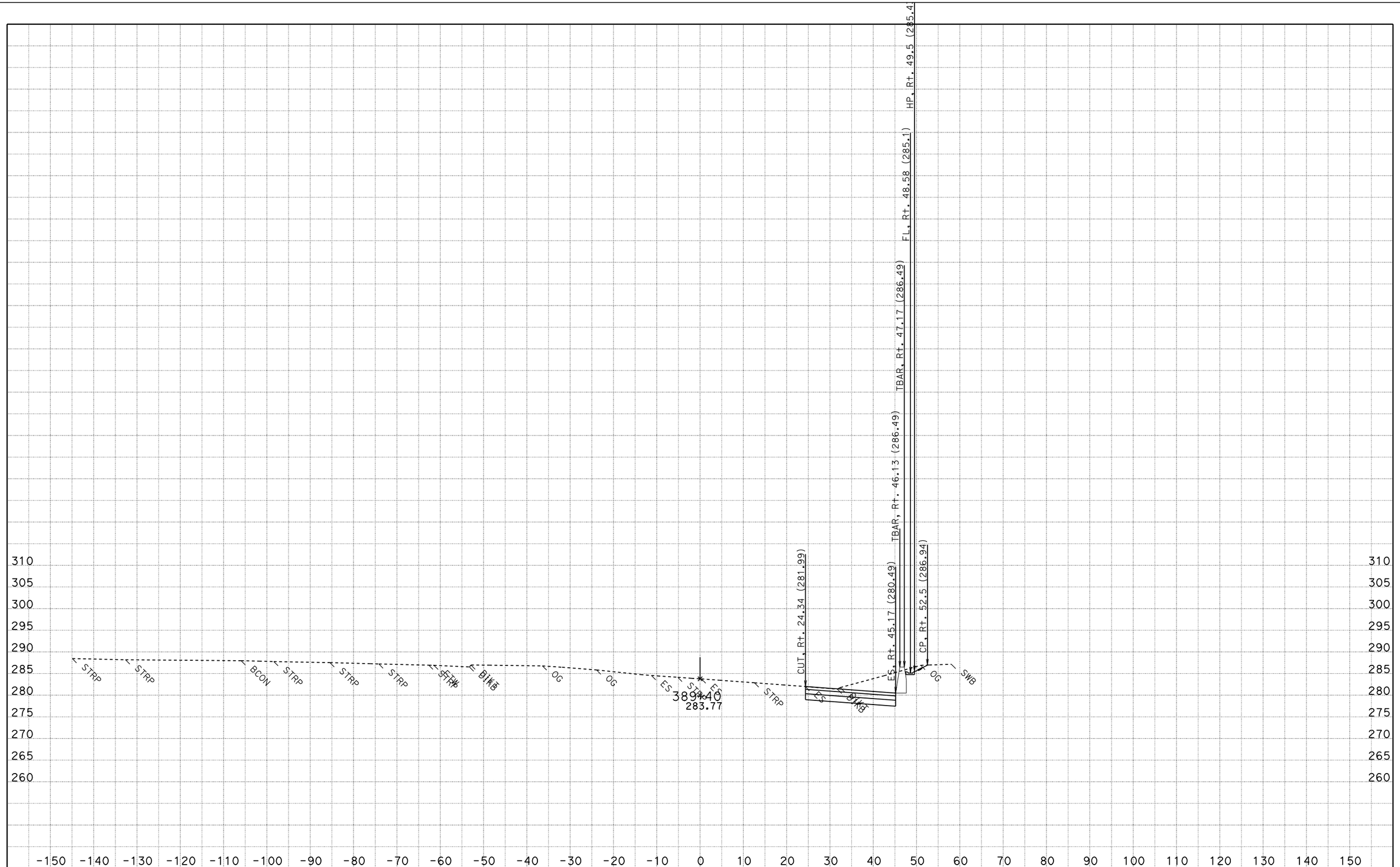

DATE: 10/10/2011

KC Project: 10036 File: D:\USERS\Project2/32201d36\Xsection\ddc2.ear

SCALE: 1" = 10' Horiz.
1" = 10' Vert.

All Dimensions are US Survey Feet

DC2
CROSS SECTIONS

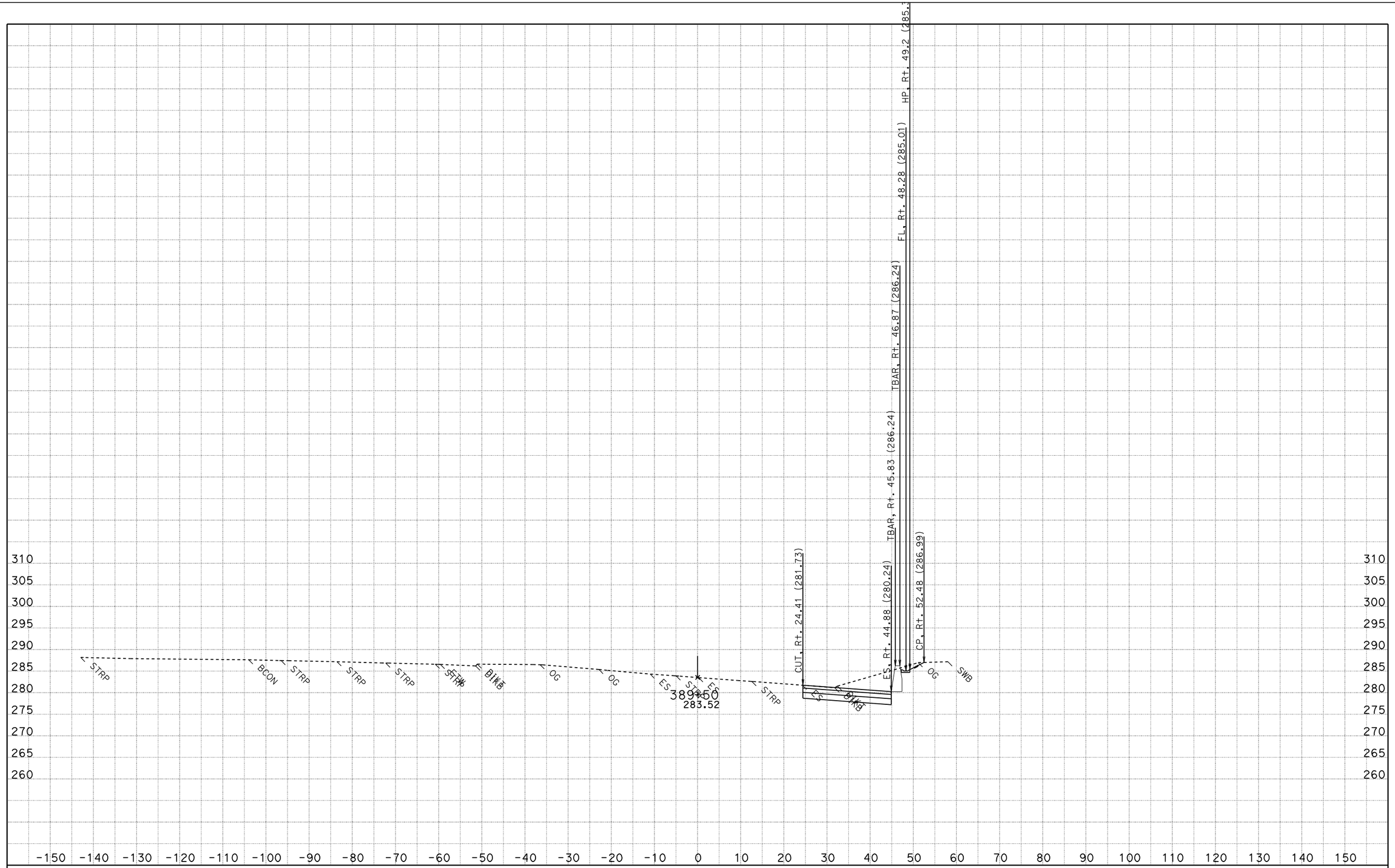

DATE: 10/10/2011

KC Project: 10036 File: D:\USERS\Project2/32201d36\Xsection\ddc2.ear

SCALE: 1" = 10' Horiz.
1" = 10' Vert.

All Dimensions are US Survey Feet

DC2
CROSS SECTIONS

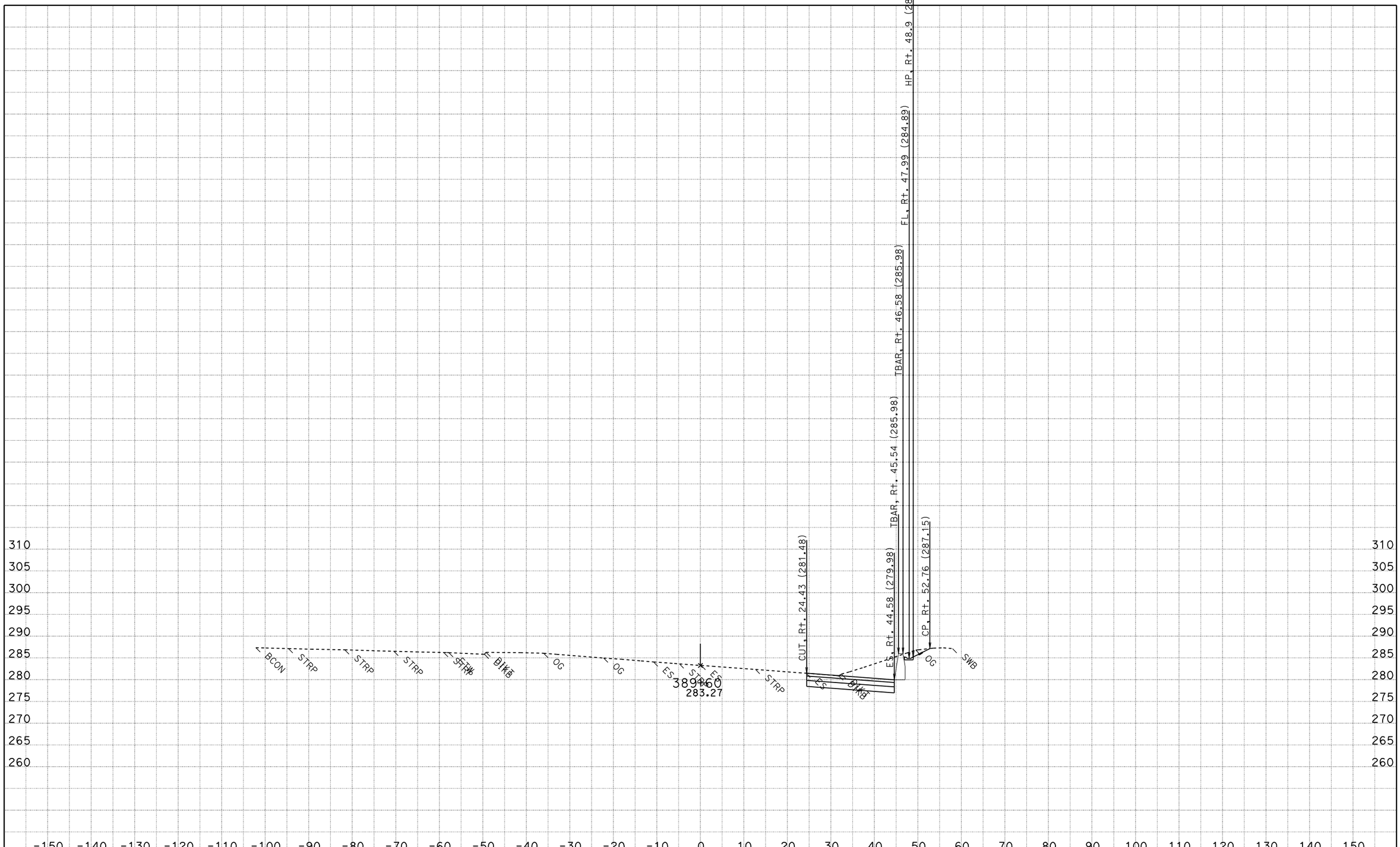

DATE: 10/10/2011

KC Project: 10036 File: D:\USERS\Project2/32201d36\Xsection\ddc2.ear

SCALE: 1" = 10' Horiz.
1" = 10' Vert.

All Dimensions are US Survey Feet

DC2
CROSS SECTIONS

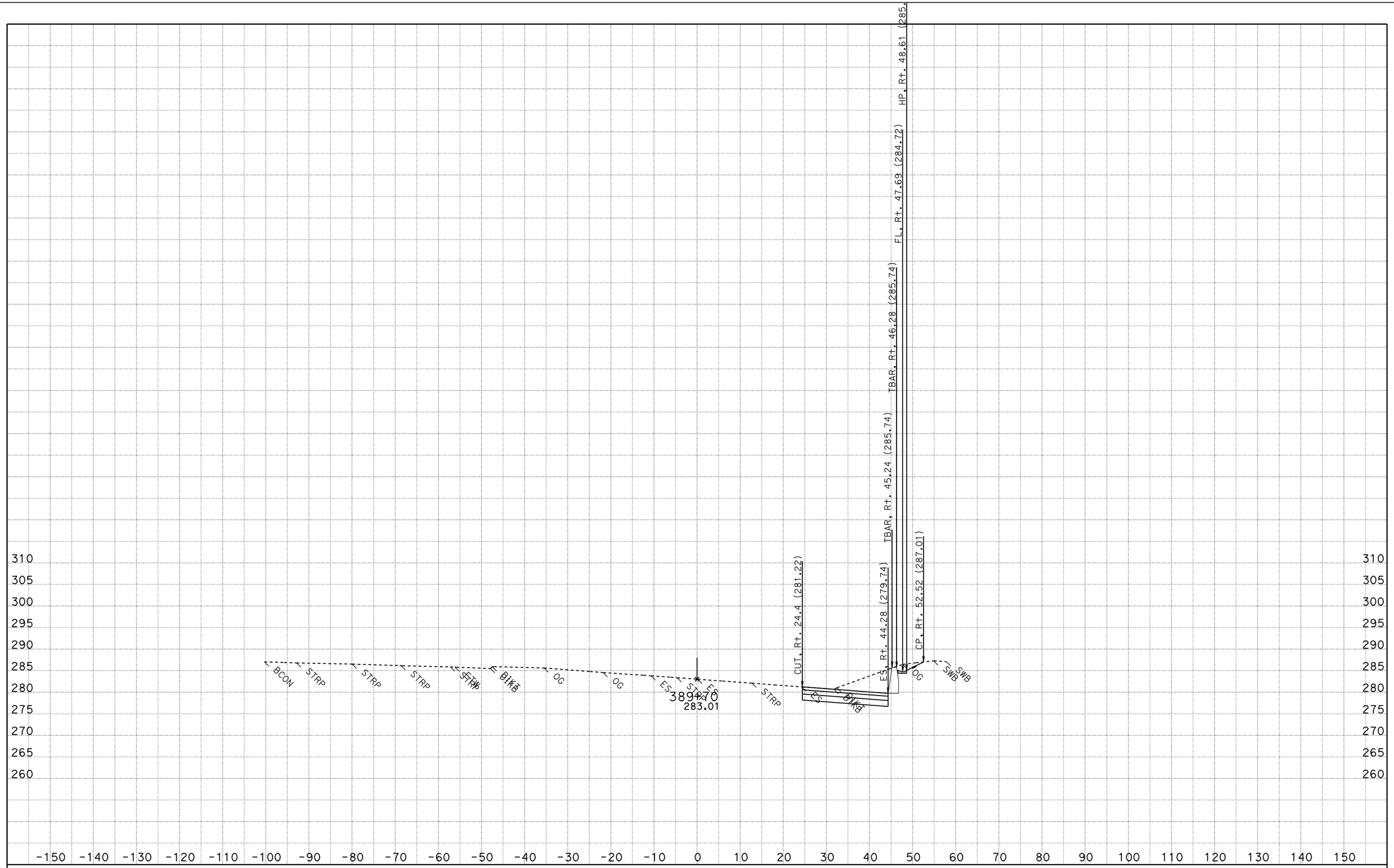

DATE: 10/10/2011

KC Project: 10036 File: D:\USERS\Project2/32201d36\Xsection\ddc2.ear

SCALE: 1" = 10' Horiz.
1" = 10' Vert.

All Dimensions are US Survey Feet

DC2
CROSS SECTIONS

SHEET 94 OF 133

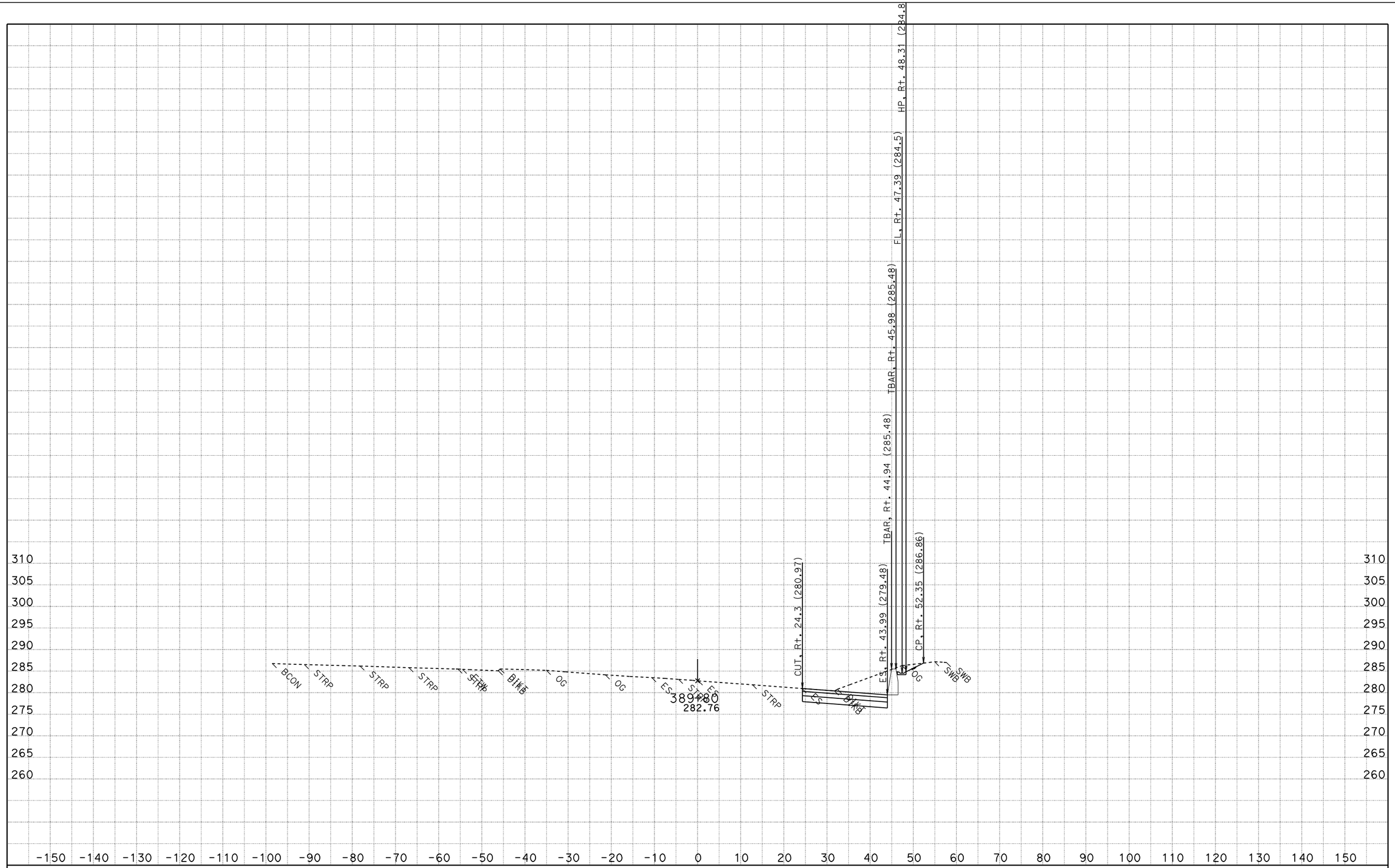

DATE: 10/10/2011

KC Project: 10036 File: D:\USERS\Project2/32201d36\Xsection\ddc2.ear

SCALE: 1" = 10' Horiz.
1" = 10' Vert.

All Dimensions are US Survey Feet

DC2
CROSS SECTIONS

SHEET 95 OF 133

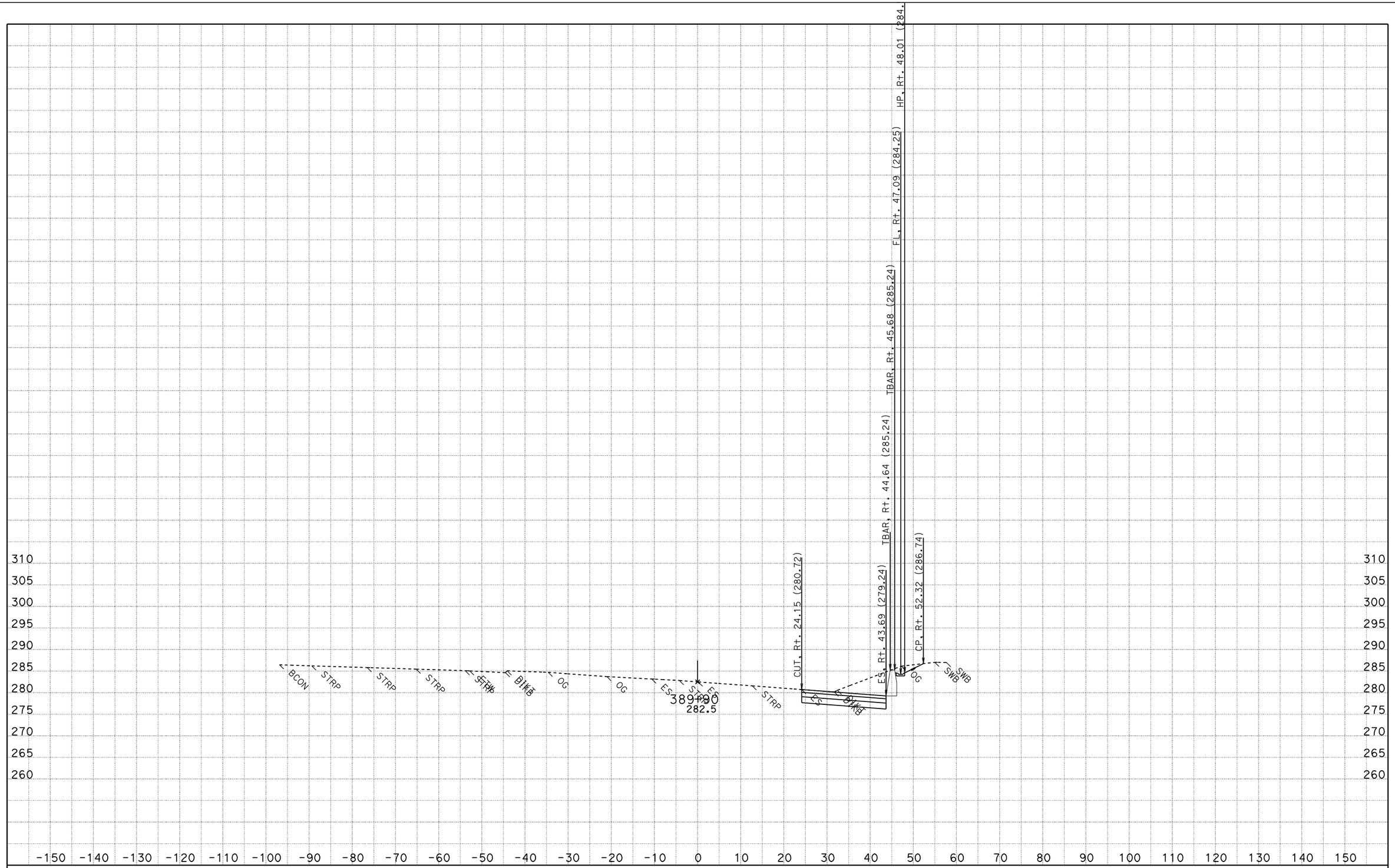

DATE: 10/10/2011

KC Project: 10036 File: D:\USERS\Project2/32201d36\Xsection\ddc2.ear

SCALE: 1" = 10' Horiz.
1" = 10' Vert.

All Dimensions are US Survey Feet

DC2
CROSS SECTIONS

SHEET 96 OF 133

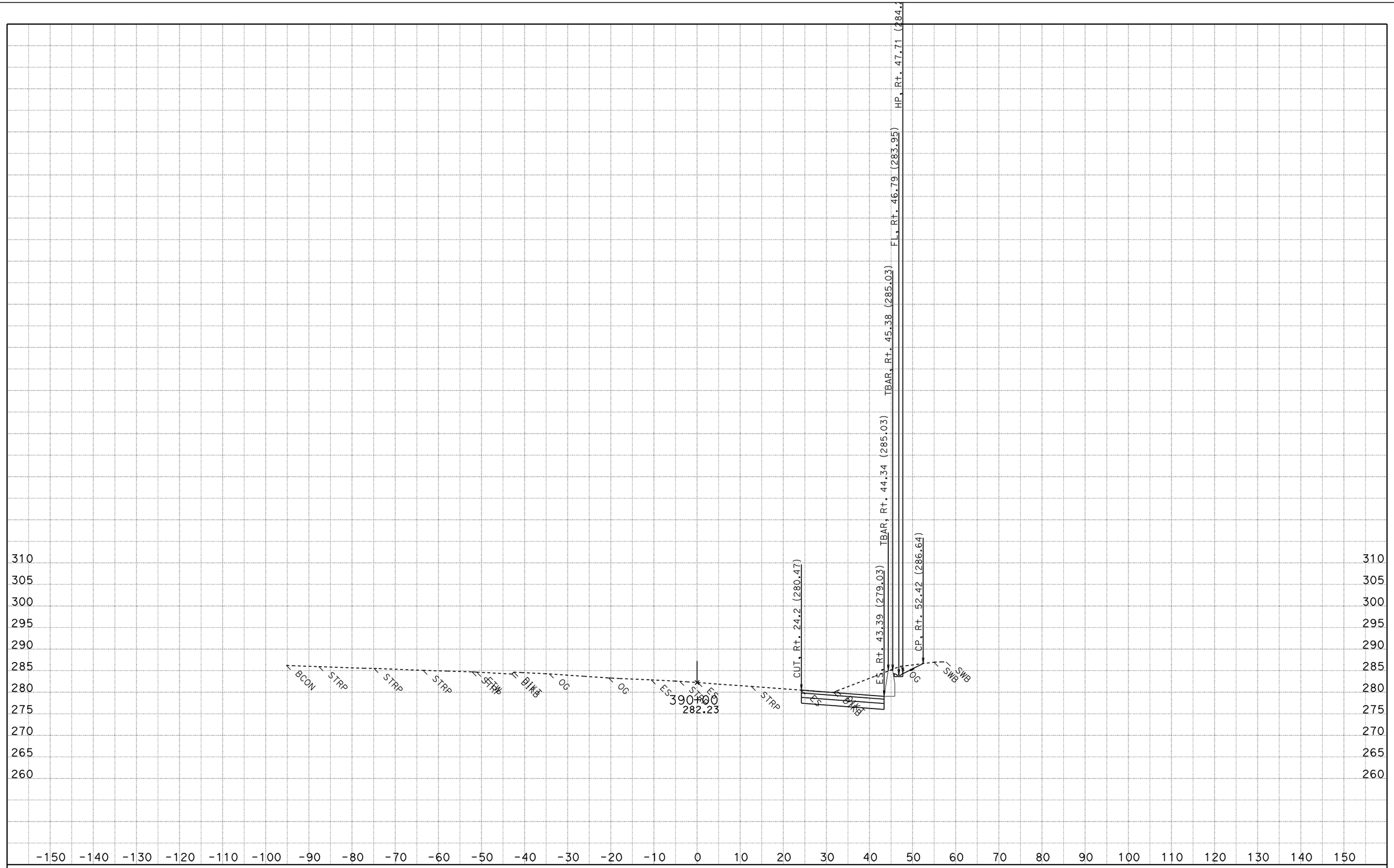

DATE: 10/10/2011

KC Project: 10036 File: D:\USERS\Project2/32201d36\Xsection\ddc2.ear

SCALE: 1" = 10' Horiz.
1" = 10' Vert.

All Dimensions are US Survey Feet

DC2
CROSS SECTIONS

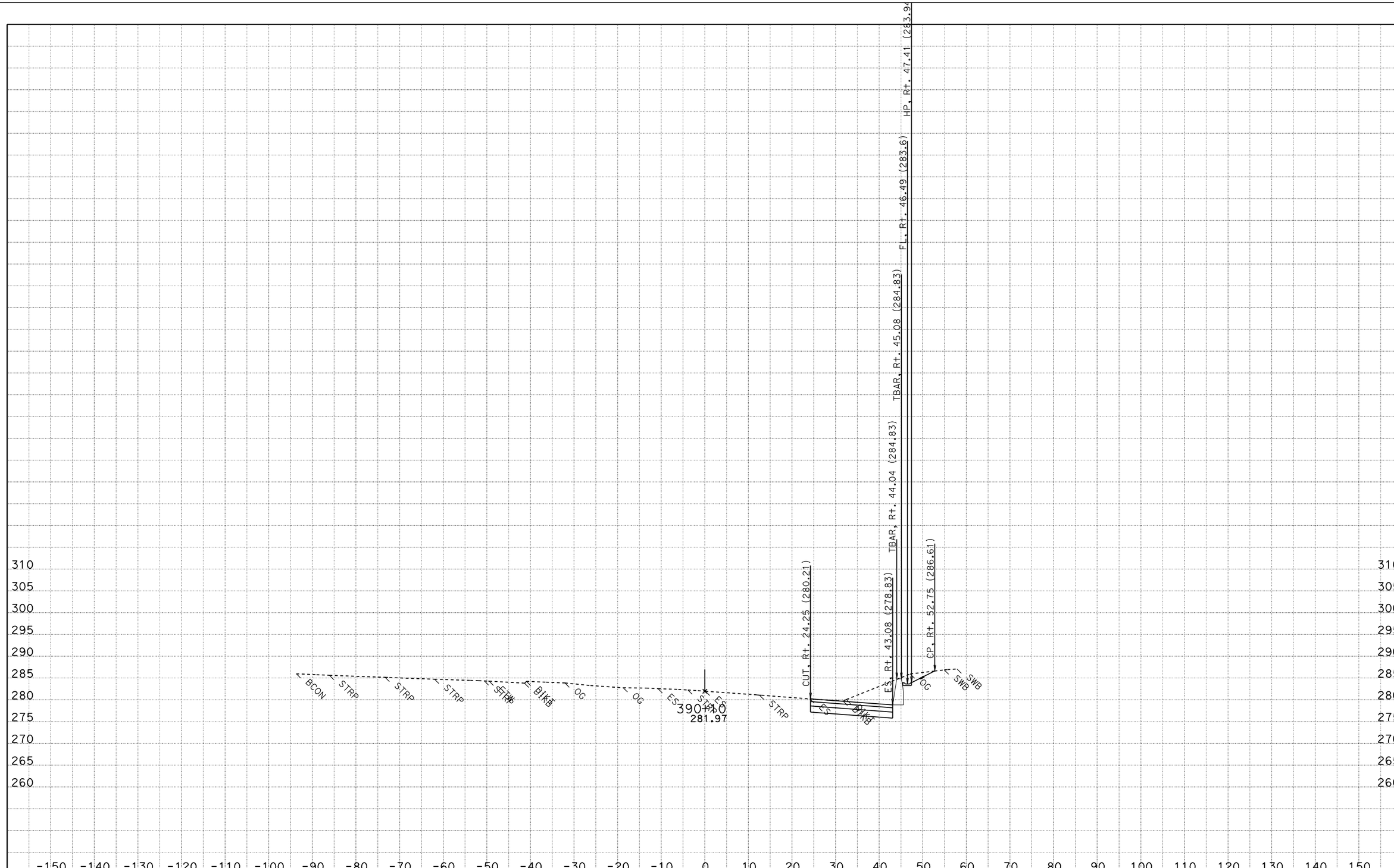

DATE: 10/10/2011

KC Project: 10036 File: D:\USERS\Project2/32201d36\Xsection\ddc2.ear

SCALE: 1" = 10' Horiz.
1" = 10' Vert.

All Dimensions are US Survey Feet

DC2
CROSS SECTIONS

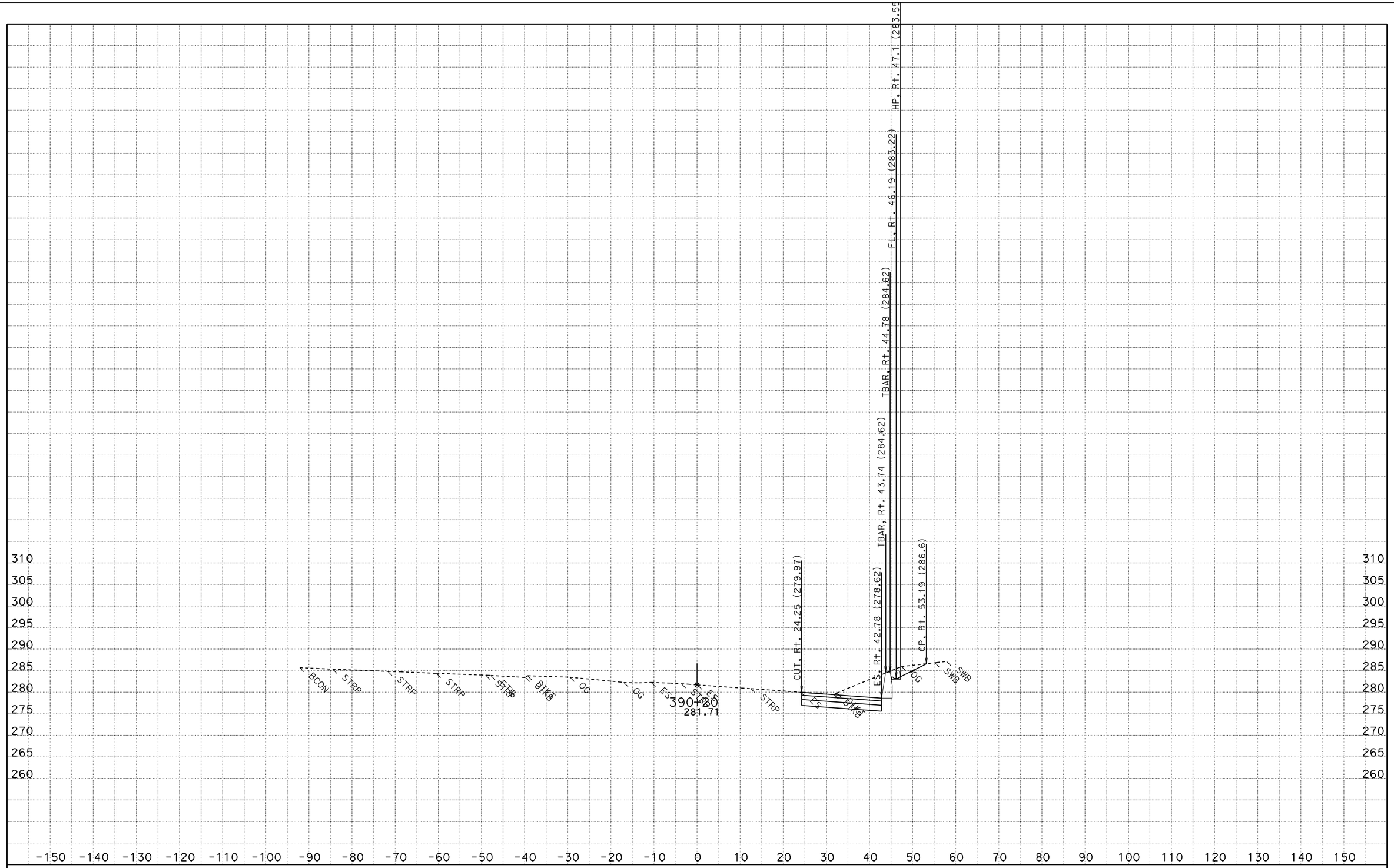

DATE: 10/10/2011

KC Project: 10036 File: D:\USERS\Project2/32201d36\Xsection\ddc2.ear

SCALE: 1" = 10' Horiz.
1" = 10' Vert.

All Dimensions are US Survey Feet

DC2
CROSS SECTIONS

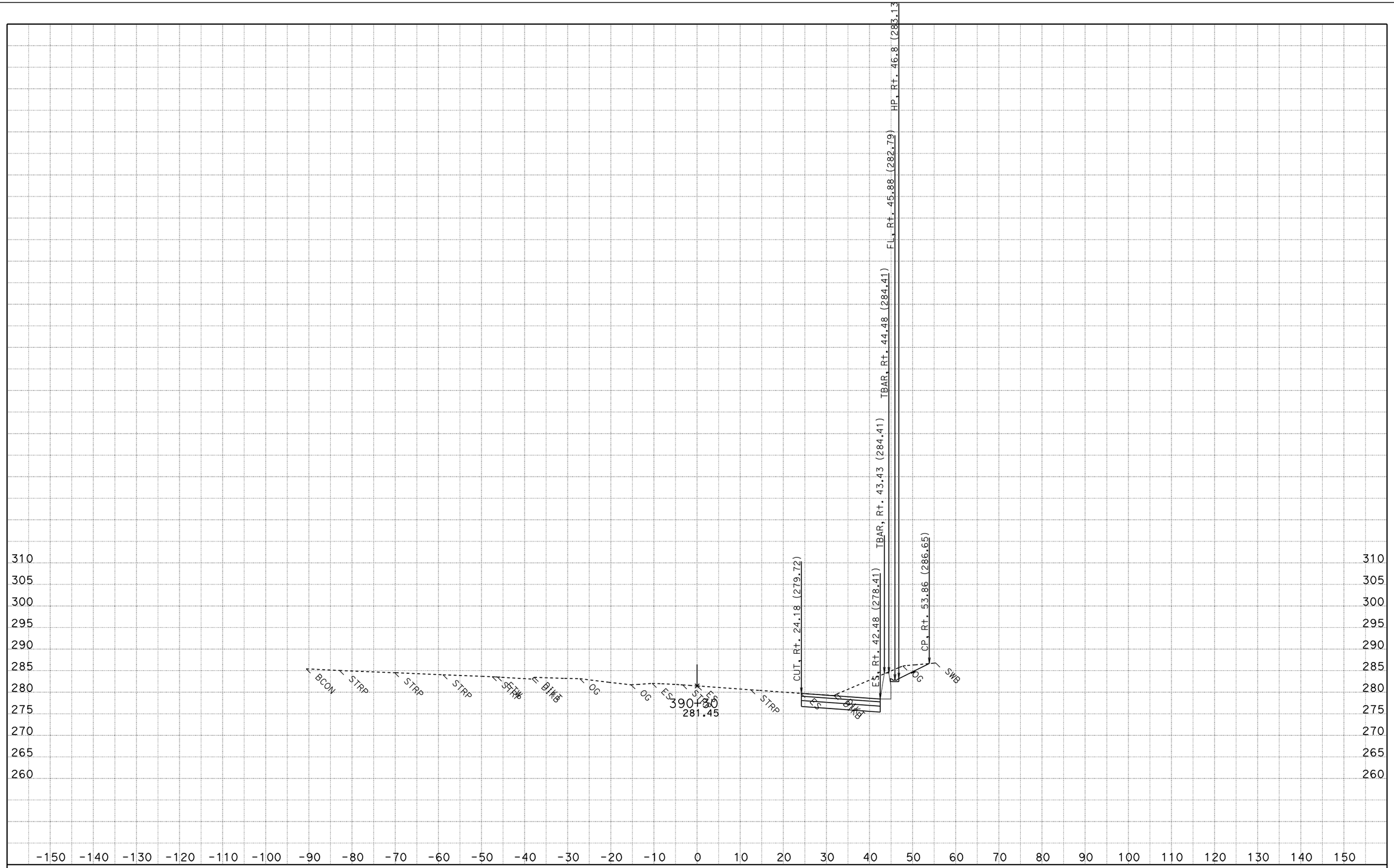

DATE: 10/10/2011

KC Project: 10036 File: D:\USERS\Project2/32201d36\Xsection\ddc2.ear

SCALE: 1" = 10' Horiz.
1" = 10' Vert.

All Dimensions are US Survey Feet

DC2
CROSS SECTIONS

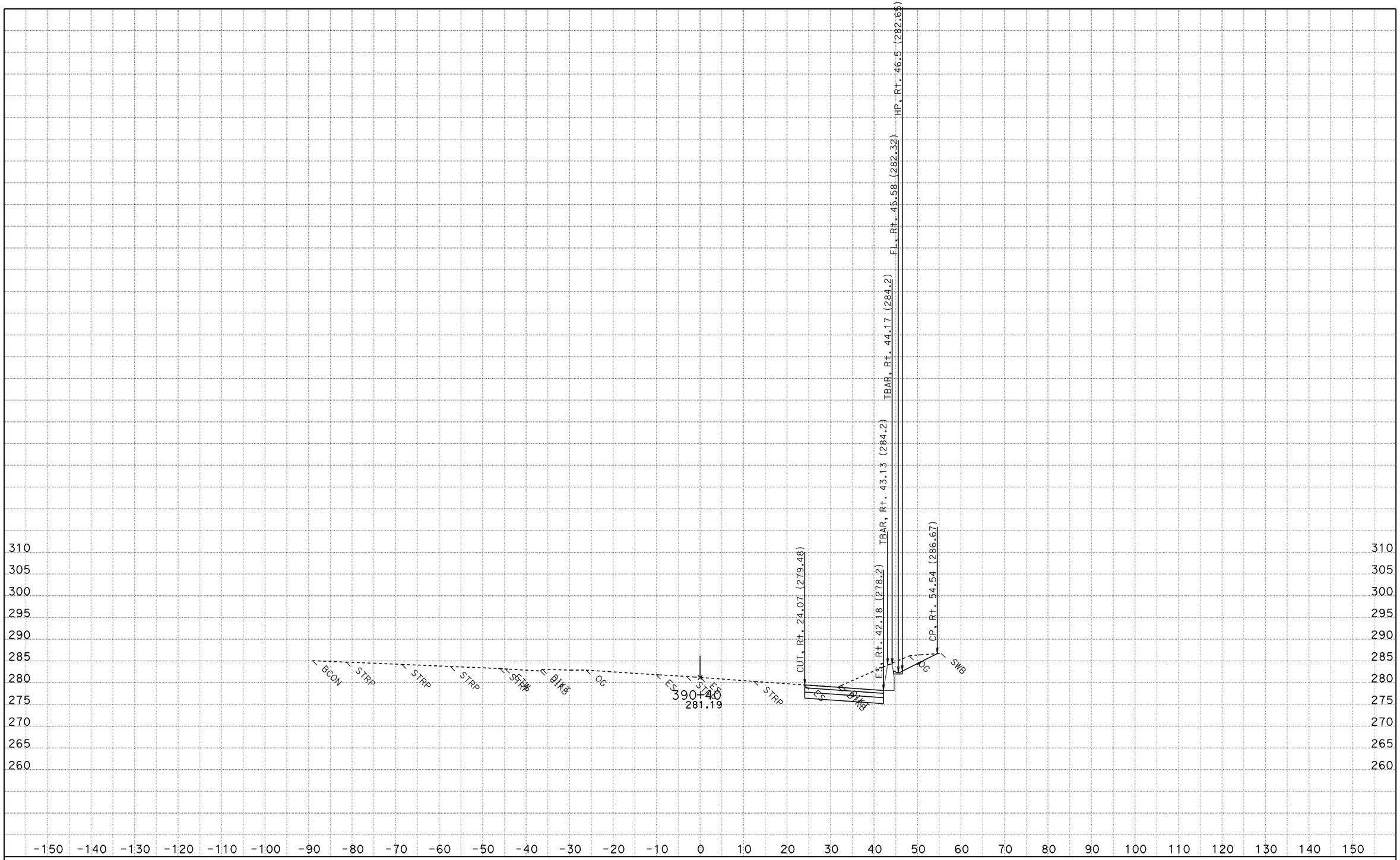

DATE: 10/10/2011

KC Project: 10036 File: D:\USERS\Project2/32201d36\Xsection\ddc2.ear

SCALE: 1" = 10' Horiz.
1" = 10' Vert.

All Dimensions are US Survey Feet

DC2
CROSS SECTIONS

SHEET 101 OF 133

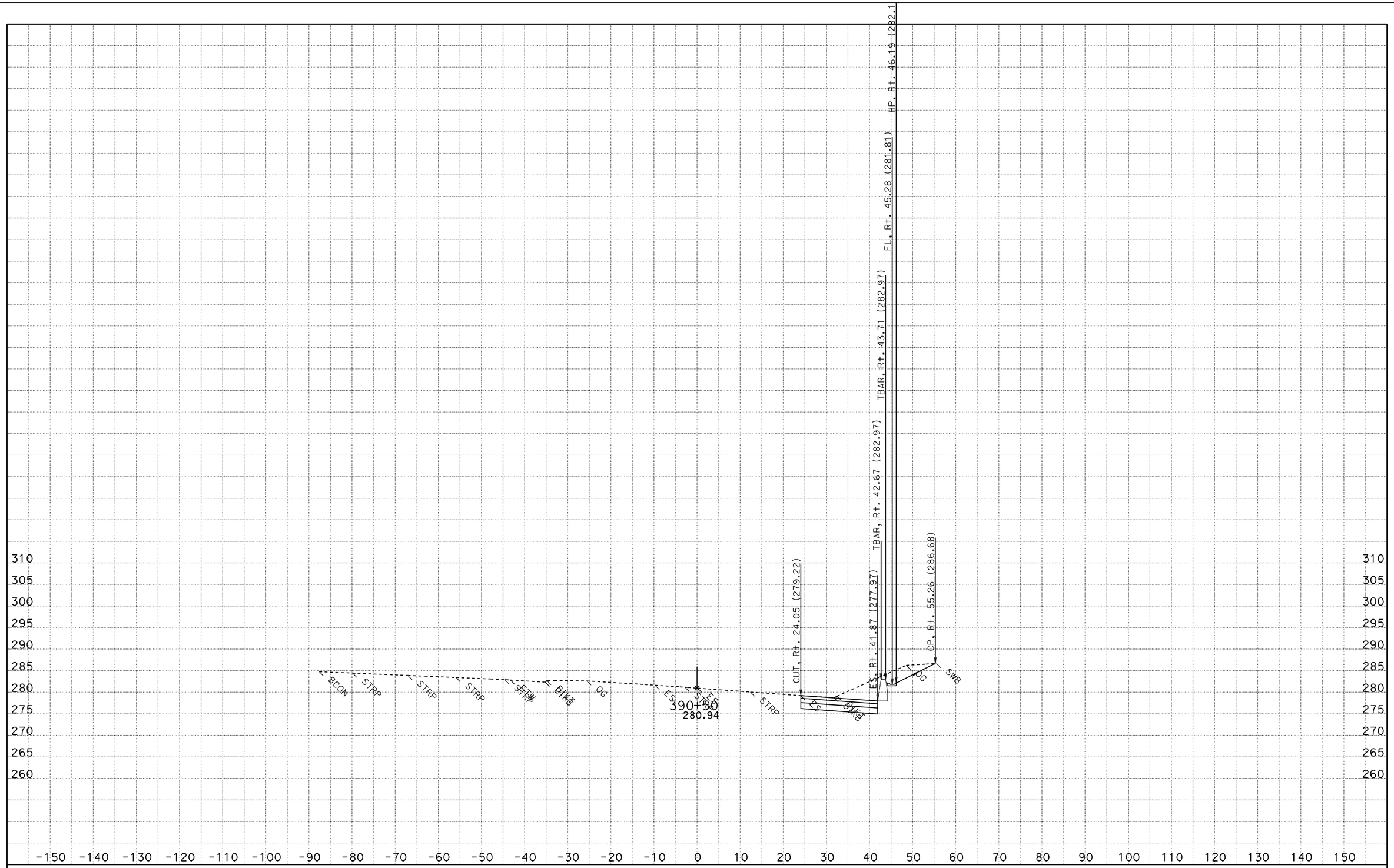

DATE: 10/10/2011

KC Project: 10036 File: D:\USERS\Project2/32201d36\Xsection\ddc2.ear

SCALE: 1" = 10' Horiz.
1" = 10' Vert.

All Dimensions are US Survey Feet

DC2
CROSS SECTIONS

SHEET 102 OF 133

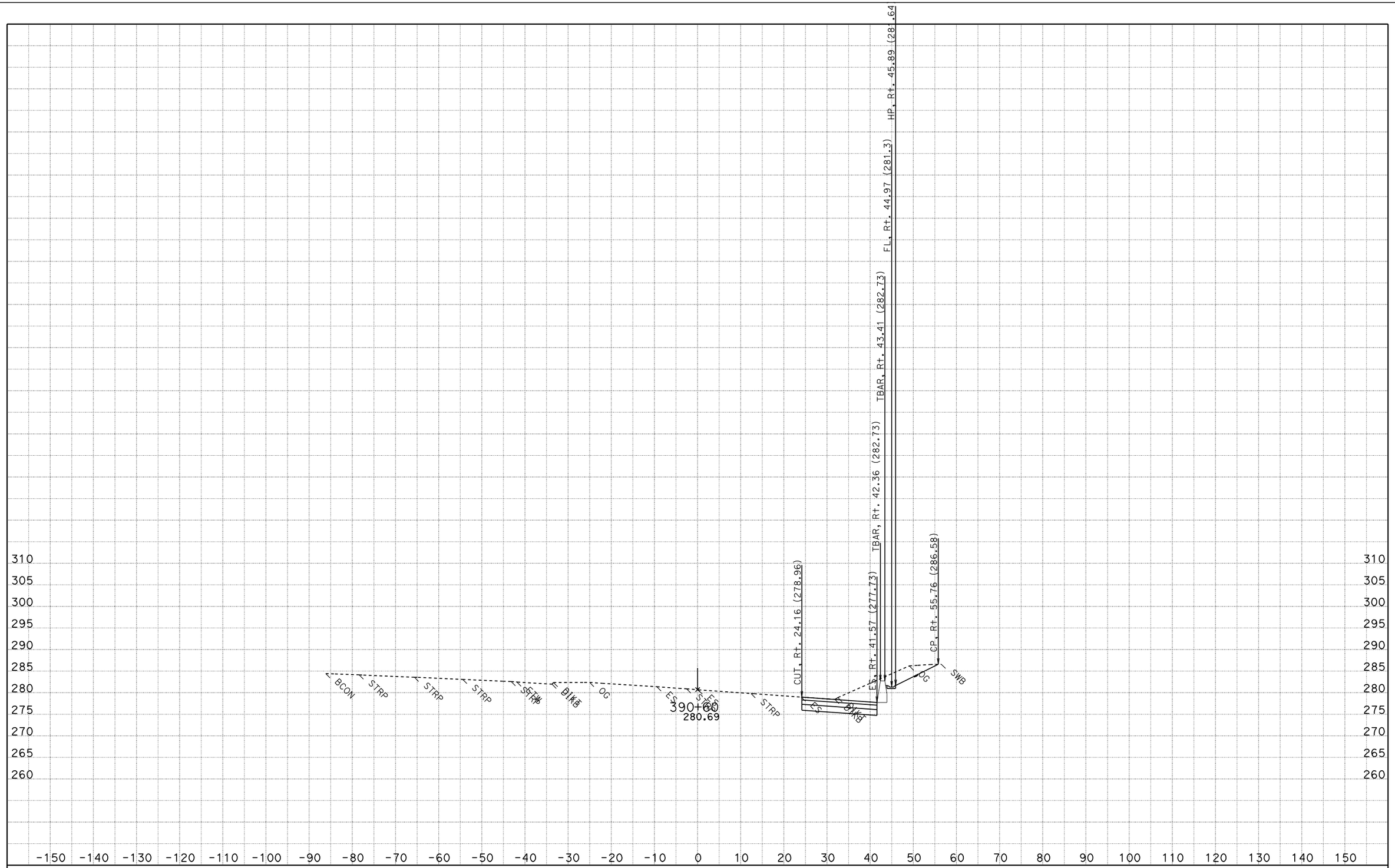

DATE: 10/10/2011

KC Project: 10036 File: D:\USERS\Project2/32201d36\Xsection\ddc2.ear

SCALE: 1" = 10' Horiz.
1" = 10' Vert.

All Dimensions are US Survey Feet

DC2
CROSS SECTIONS

SHEET 103 OF 133

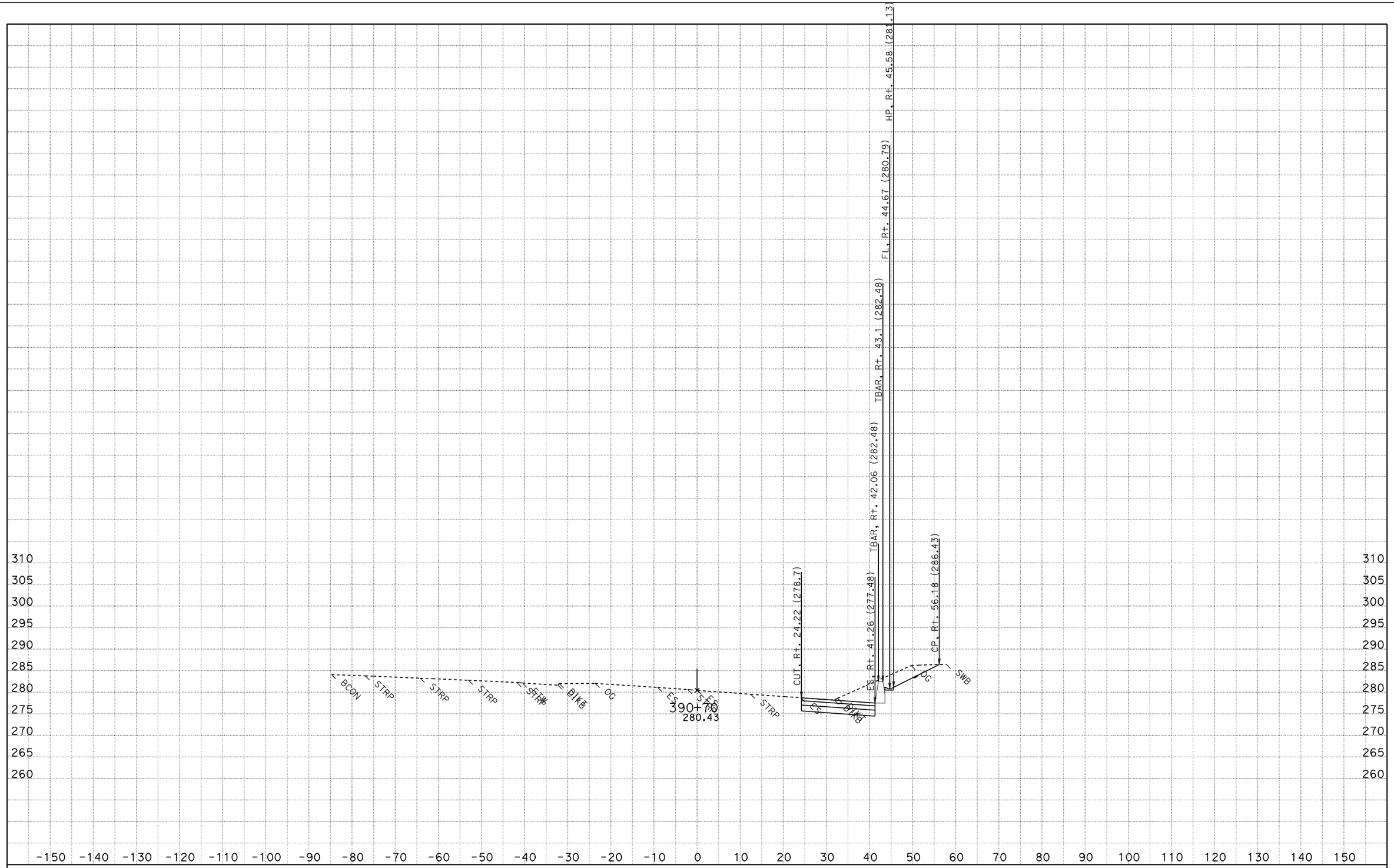

DATE: 10/10/2011

KC Project: 10036 File: D:\USERS\Project2/32201d36\Xsection\ddc2.ear

SCALE: 1" = 10' Horiz.
1" = 10' Vert.

All Dimensions are US Survey Feet

DC2
CROSS SECTIONS

SHEET 104 OF 133

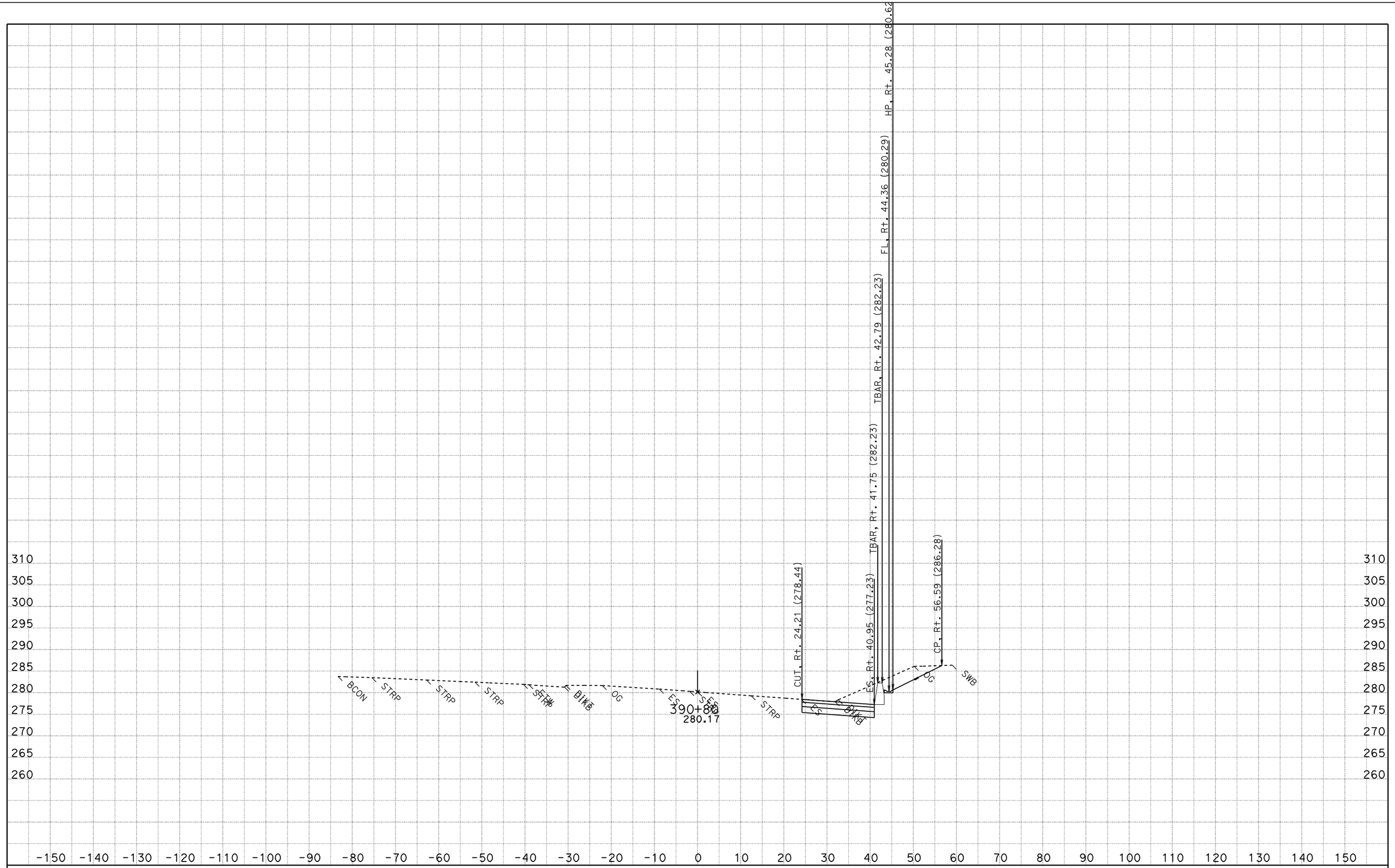

DATE: 10/10/2011

KC Project: 10036 File: D:\USERS\Project2/32201d36\Xsection\ddc2.ear

SCALE: 1" = 10' Horiz.
1" = 10' Vert.

All Dimensions are US Survey Feet

DC2
CROSS SECTIONS

SHEET 105 OF 133

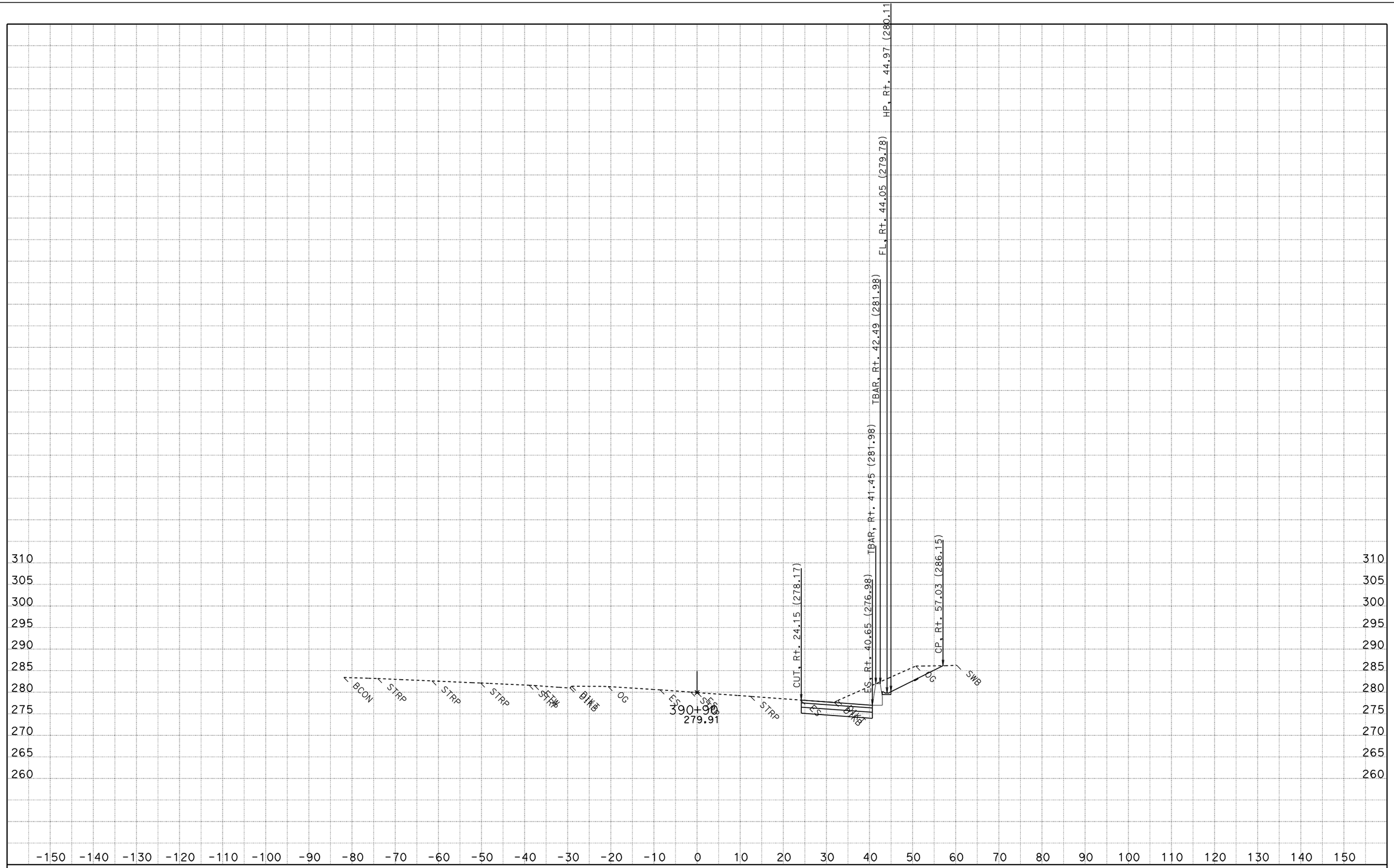

DATE: 10/10/2011

KC Project: 10036 File: D:\USERS\Project2/32201d36\Xsection\ddc2.ear

SCALE: 1" = 10' Horiz.
1" = 10' Vert.

All Dimensions are US Survey Feet

DC2
CROSS SECTIONS

SHEET 106 OF 133

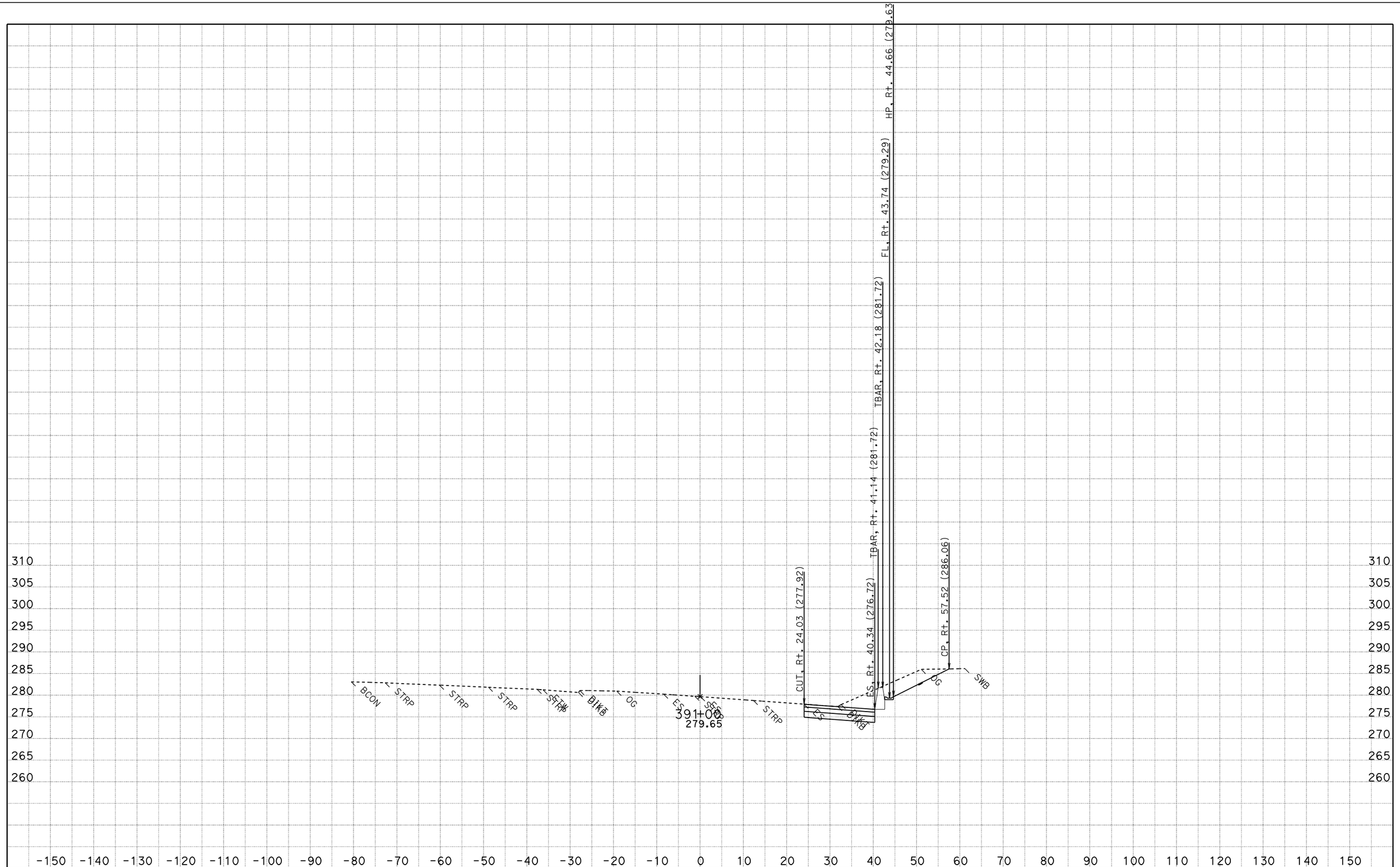

DATE: 10/10/2011

KC Project: 10036 File: D:\USERS\Project2/32201d36\Xsection\ddc2.ear

SCALE: 1" = 10' Horiz.
1" = 10' Vert.

All Dimensions are US Survey Feet

DC2
CROSS SECTIONS

SHEET 107 OF 133

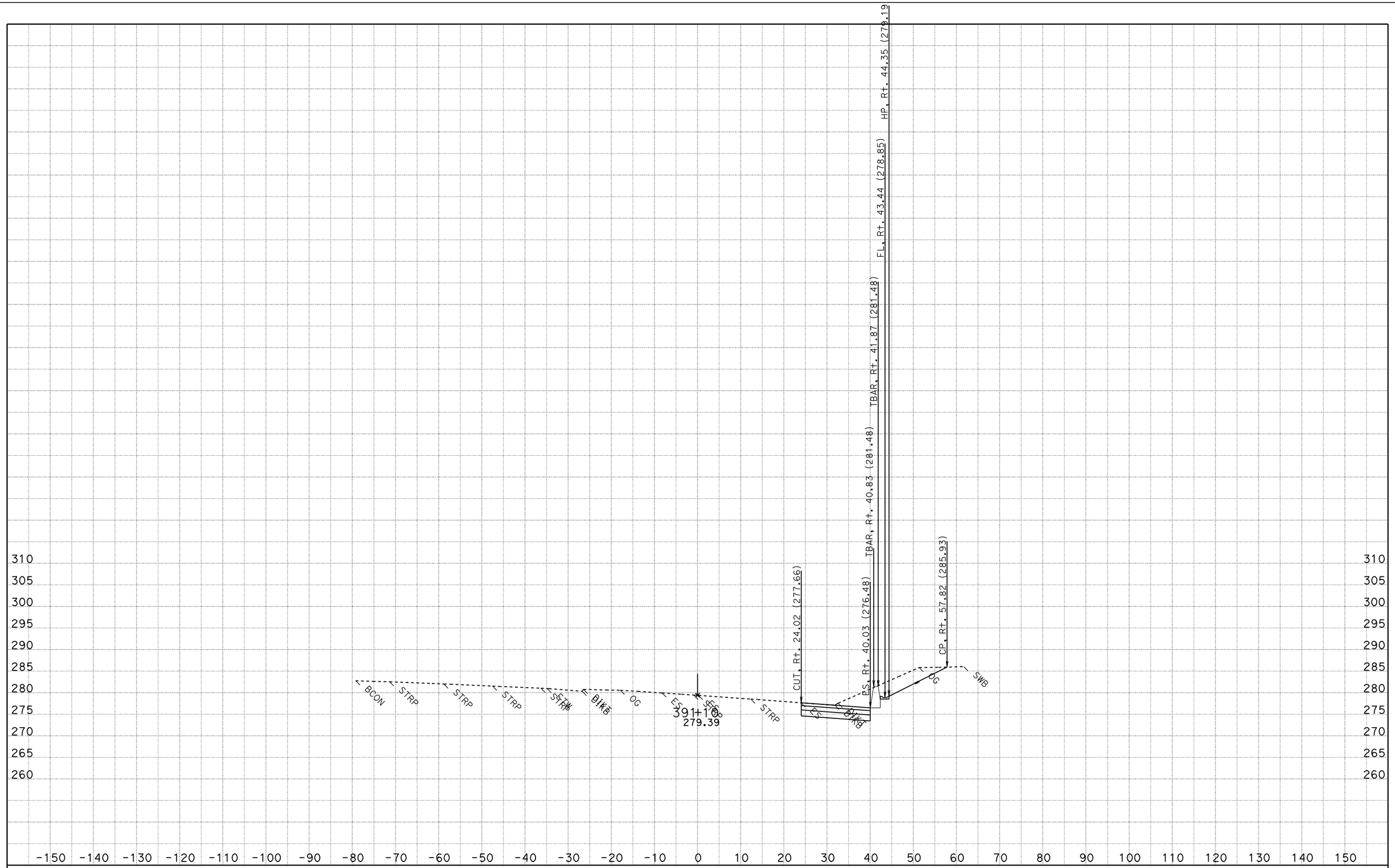

DATE: 10/10/2011

KC Project: 10036 File: D:\USERS\Project2/32201d36\Xsection\ddc2.ear

SCALE: 1" = 10' Horiz.
1" = 10' Vert.

All Dimensions are US Survey Feet

DC2
CROSS SECTIONS

SHEET 108 OF 133

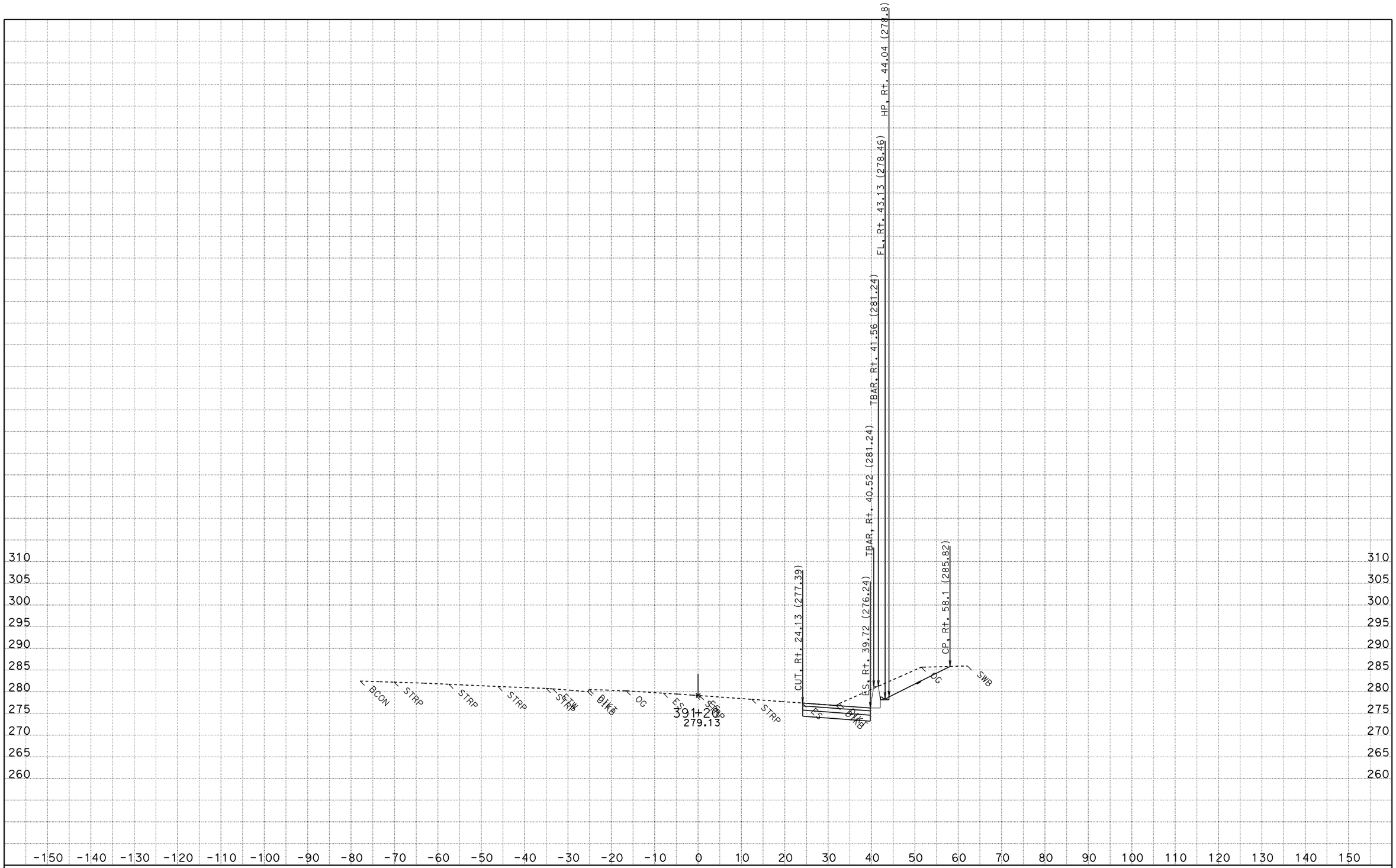

DATE: 10/10/2011

KC Project: 10036 File: D:\USERS\Project2/32201d36\Xsection\ddc2.ear

SCALE: 1" = 10' Horiz.
1" = 10' Vert.

All Dimensions are US Survey Feet

DC2
CROSS SECTIONS

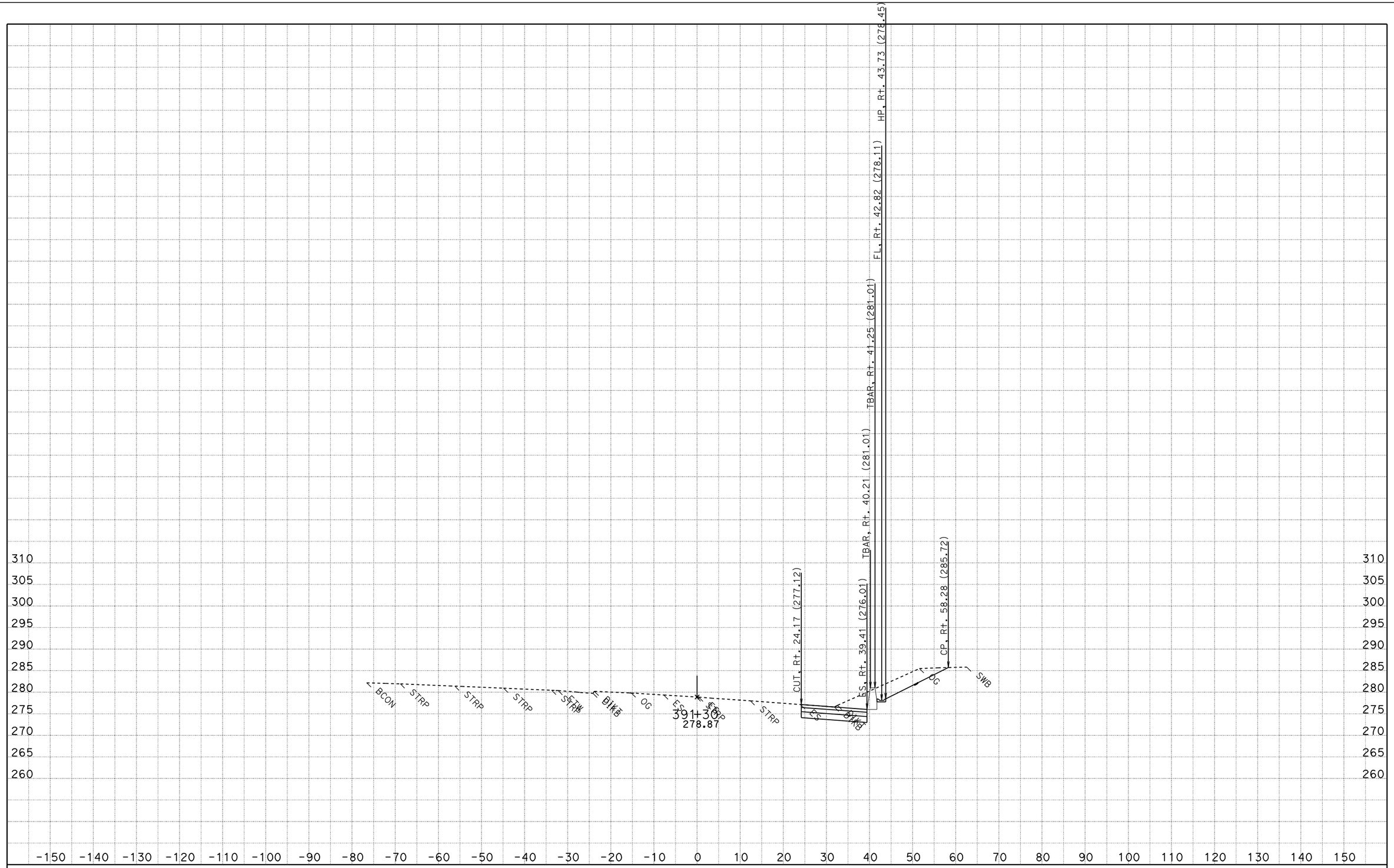

DATE: 10/10/2011

KC Project: 10036 File: D:\USERS\Project2/32201d36\Xsection\ddc2.ear

SCALE: 1" = 10' Horiz.
1" = 10' Vert.

All Dimensions are US Survey Feet

DC2
CROSS SECTIONS

SHEET 110 OF 133

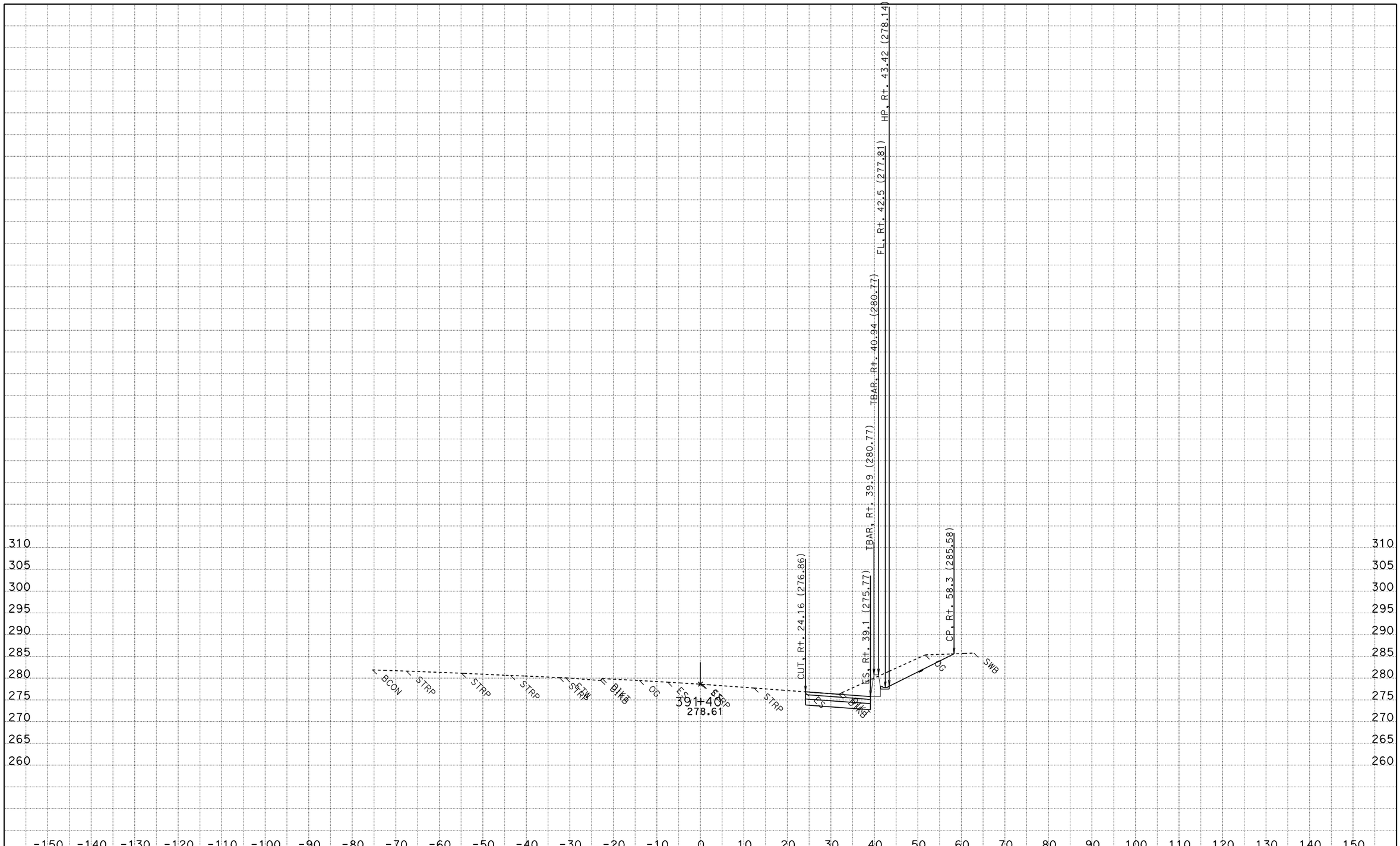

DATE: 10/10/2011

KC Project: 10036 File: D:\USERS\Project2/32201d36\Xsection\ddc2.ear

SCALE: 1" = 10' Horiz.
1" = 10' Vert.

All Dimensions are US Survey Feet

DC2
CROSS SECTIONS

SHEET 111 OF 133

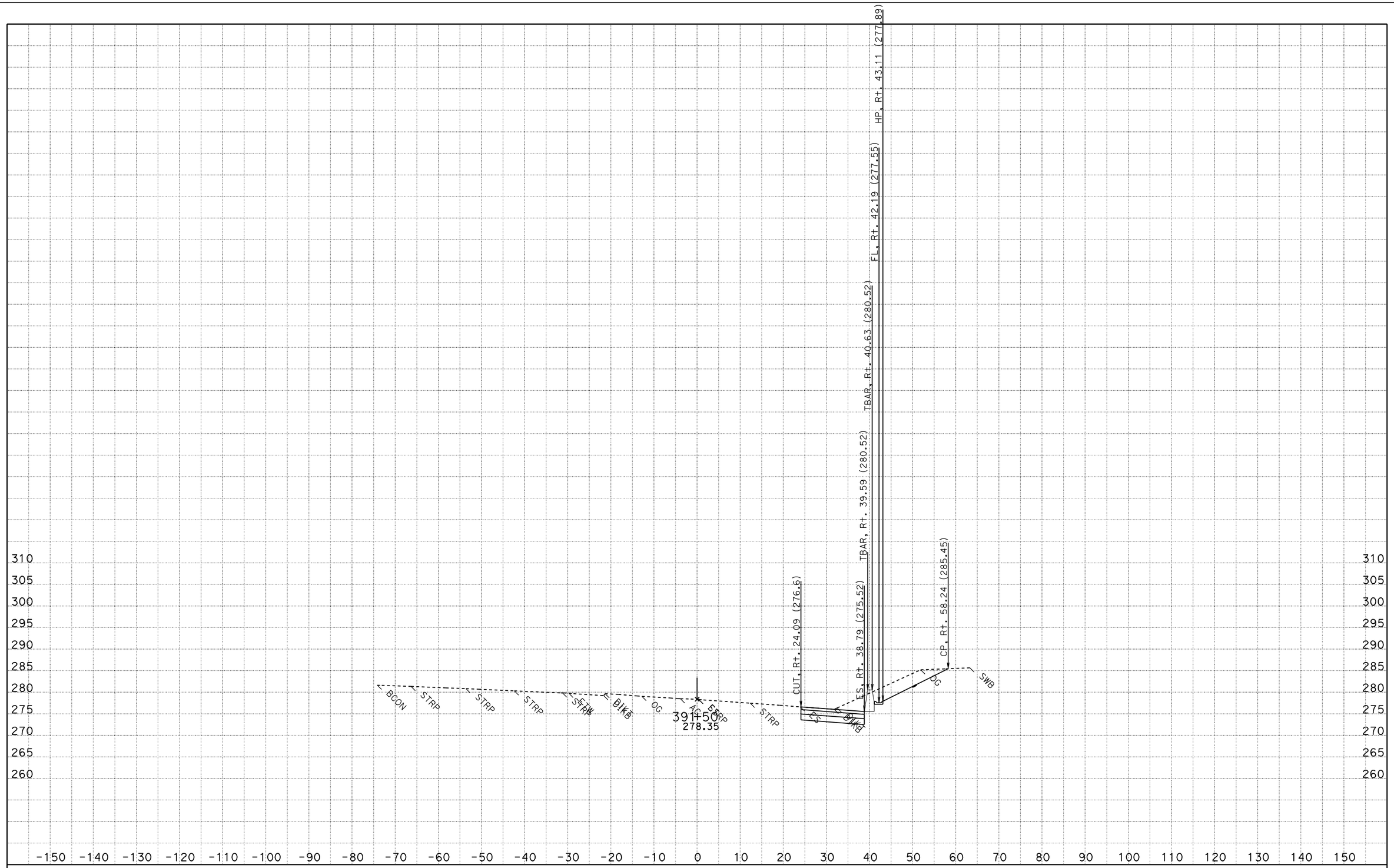

DATE: 10/10/2011

KC Project: 10036 File: D:\USERS\Project$^{24}/_{32}$201d36\Xsection\ddc2.ear

SCALE: 1" = 10' Horiz.
1" = 10' Vert.

All Dimensions are US Survey Feet

DC2
CROSS SECTIONS

SHEET 112 OF 133

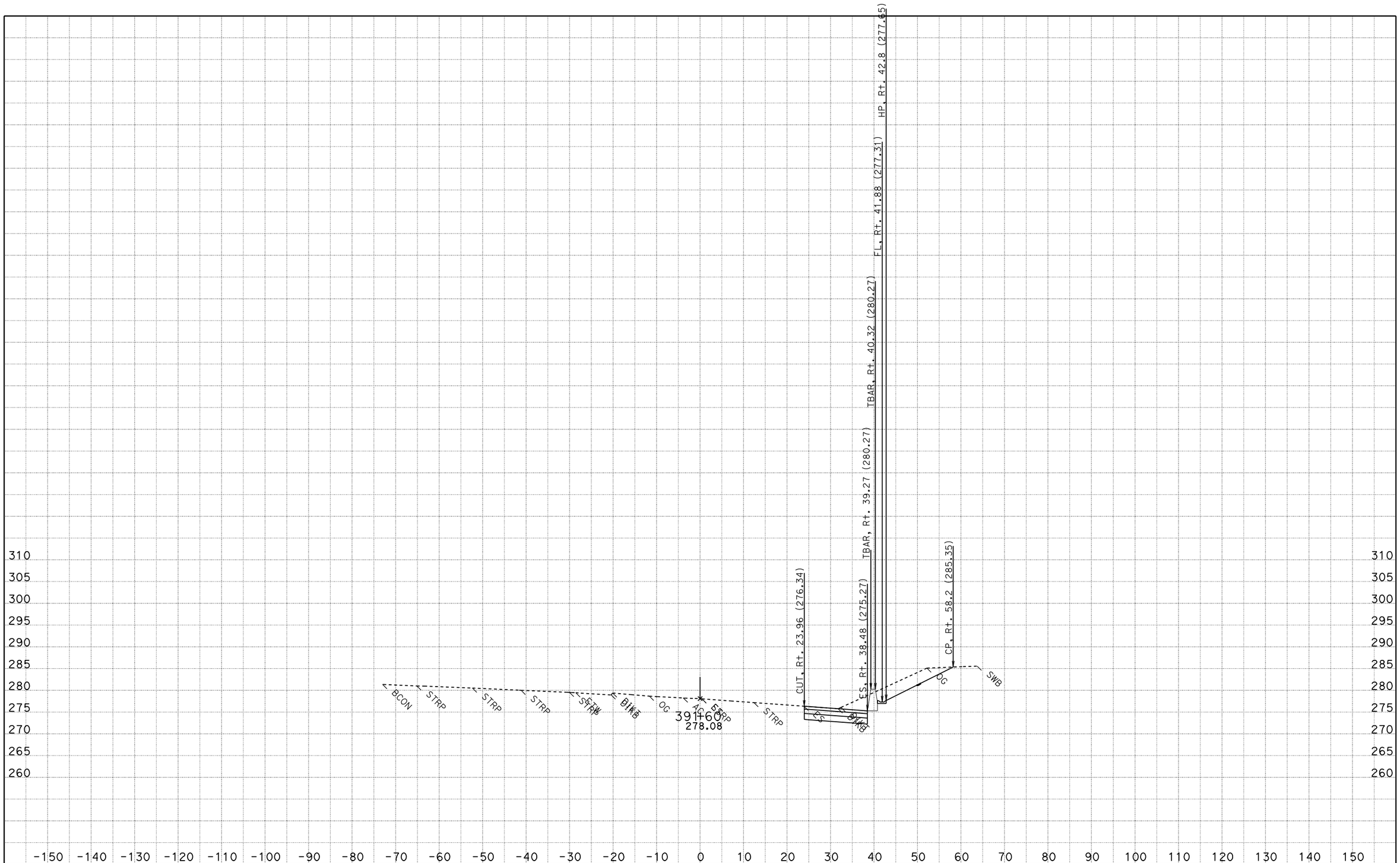

DATE: 10/10/2011

KC Project: 10036 File: D:\USERS\Project2/32201d36\Xsection\ddc2.ear

SCALE: 1" = 10' Horiz.
1" = 10' Vert.

All Dimensions are US Survey Feet

DC2
CROSS SECTIONS

SHEET 113 OF 133

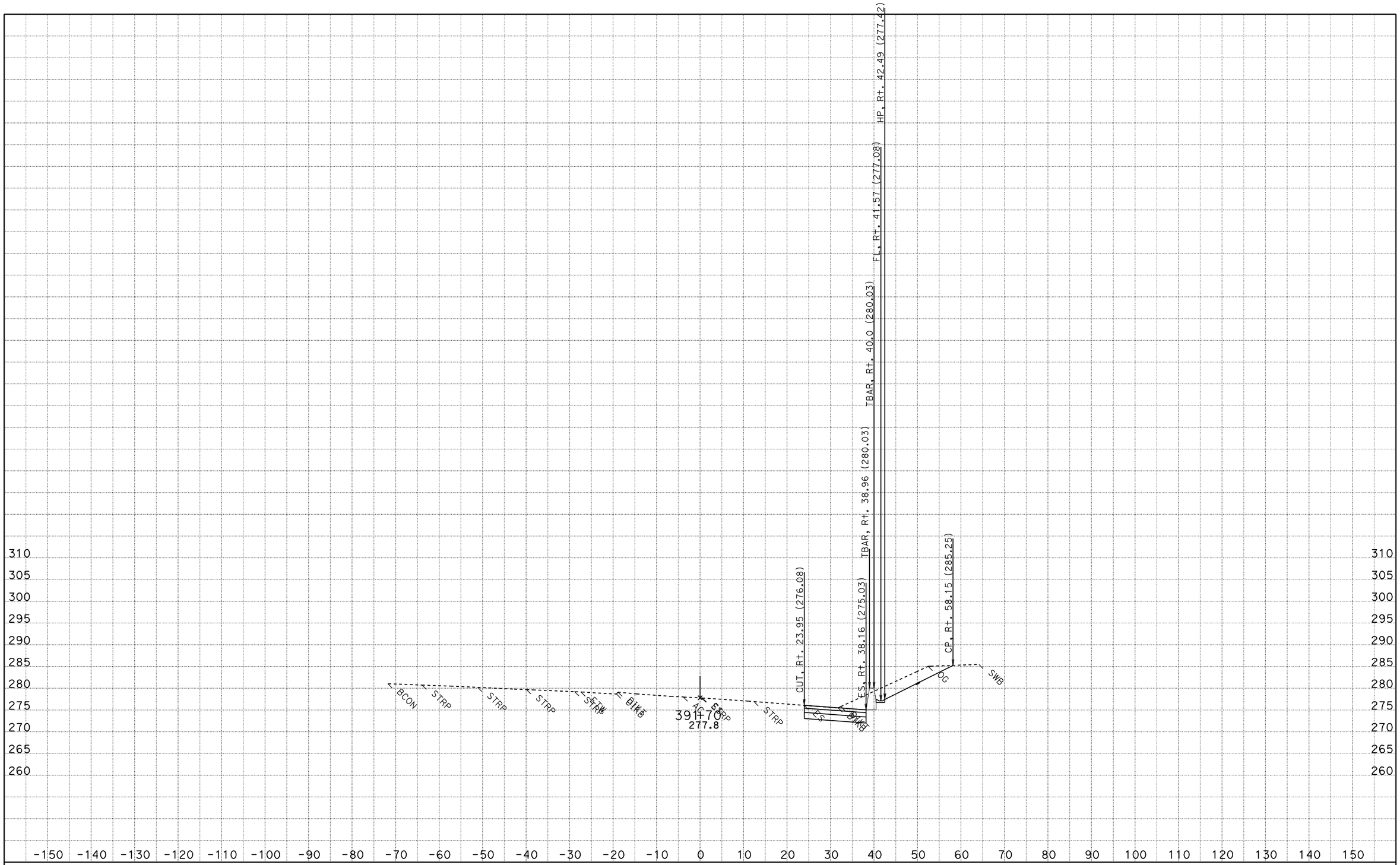

DATE: 10/10/2011

KC Project: 10036 File: D:\USERS\Project2/32201d36\Xsection\ddc2.ear

SCALE: 1" = 10' Horiz.
1" = 10' Vert.

All Dimensions are US Survey Feet

DC2
CROSS SECTIONS

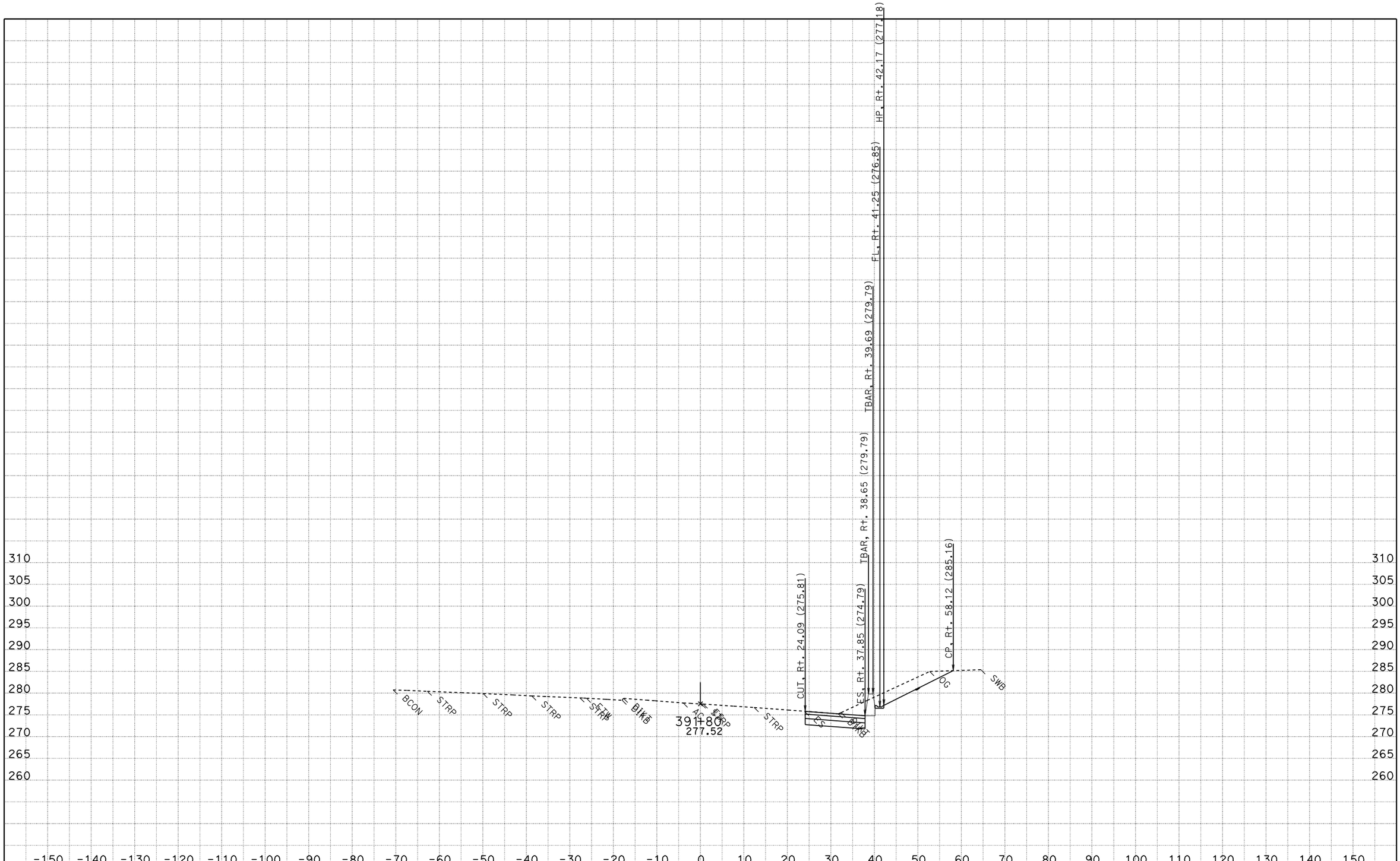

DATE: 10/10/2011

KC Project: 10036 File: D:\USERS\Project24/32201d36\Xsection\ddc2.ear

SCALE: 1" = 10' Horiz.
1" = 10' Vert.

All Dimensions are US Survey Feet

DC2
CROSS SECTIONS

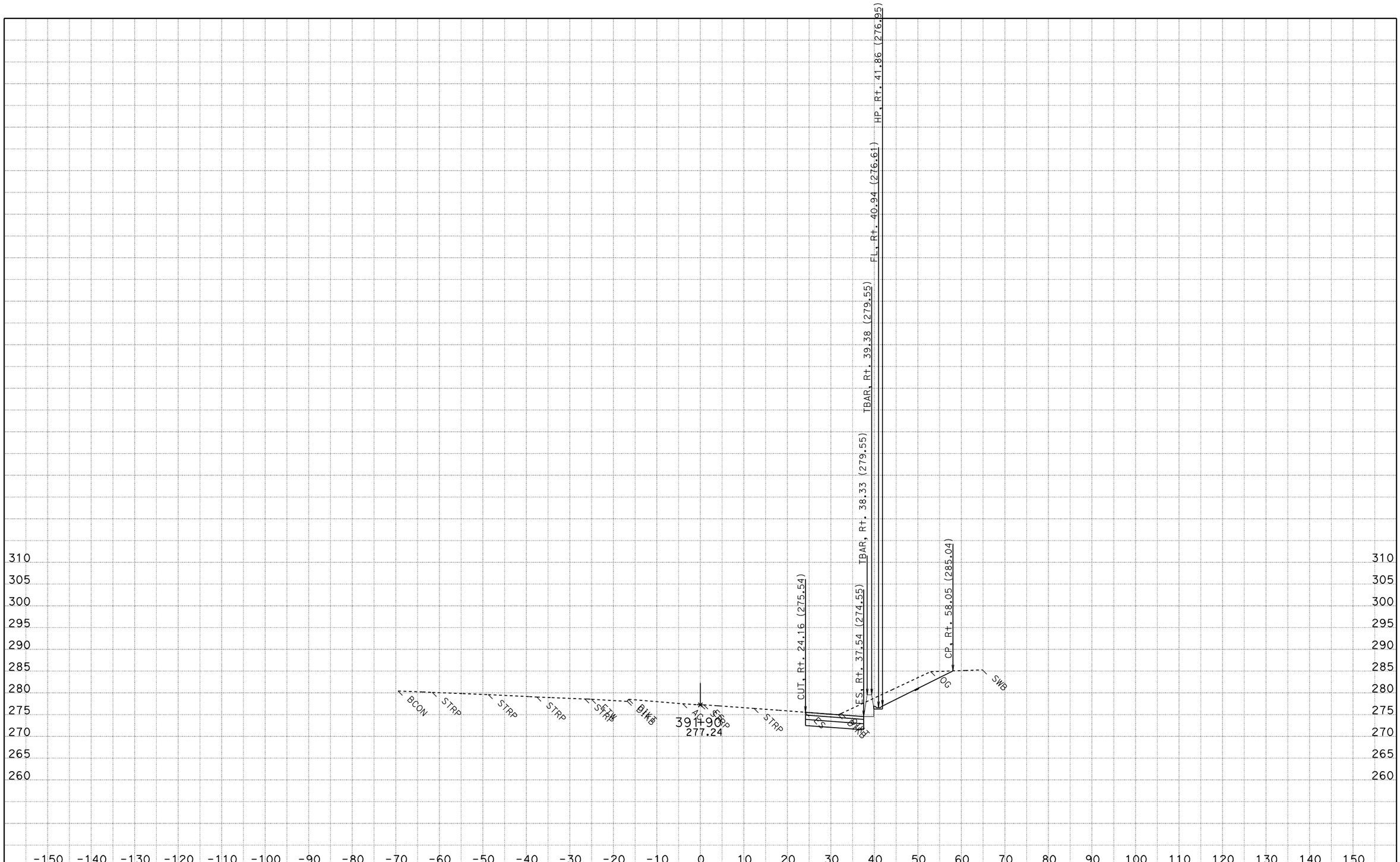

DATE: 10/10/2011

KC Project: 10036 File: D:\USERS\Project$^{2}/_{32}$201d36\Xsection\ddc2.ear

SCALE: 1" = 10' Horiz.
1" = 10' Vert.

All Dimensions are US Survey Feet

DC2
CROSS SECTIONS

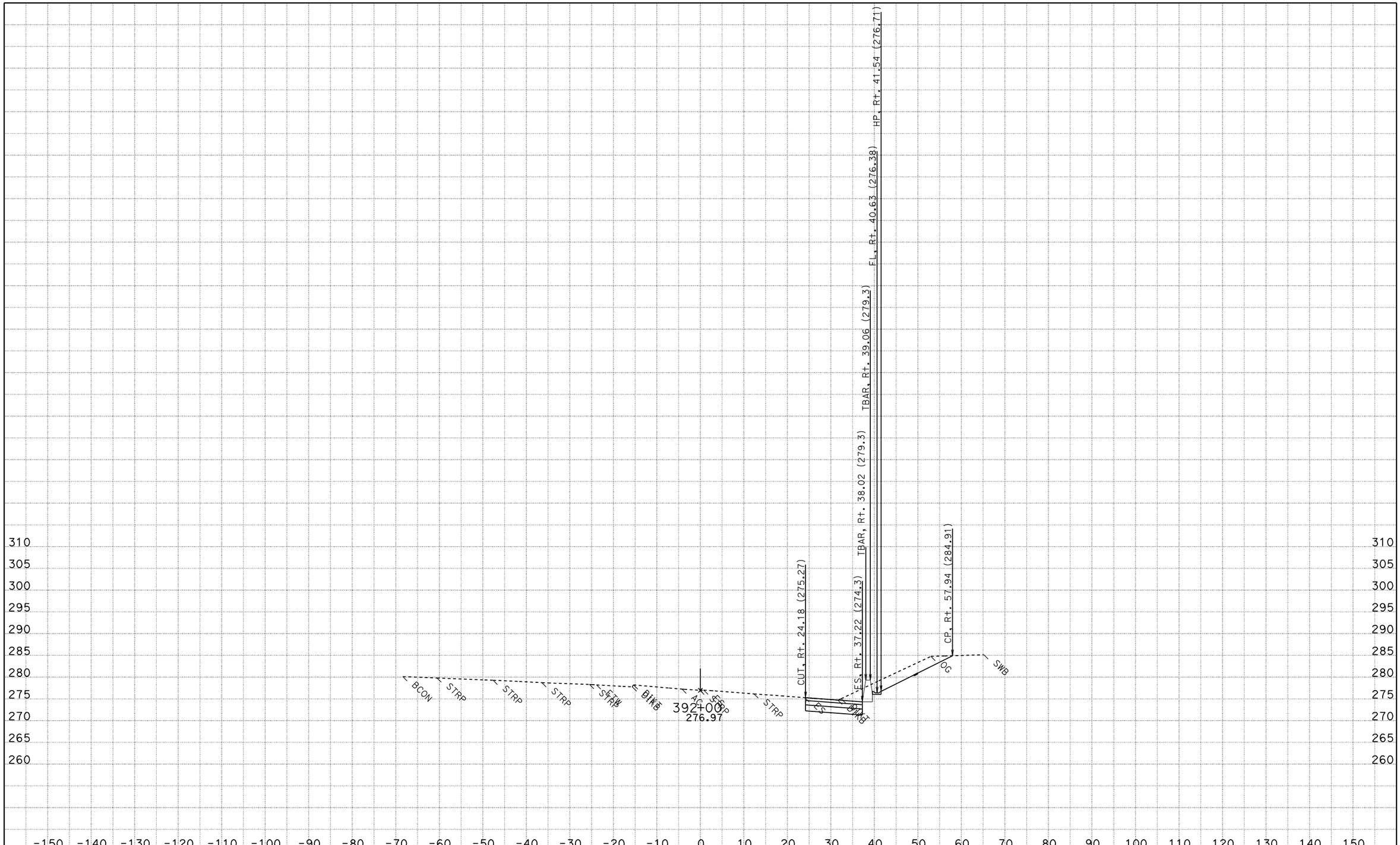

DATE: 10/10/2011

KC Project: 10036 File: D:\USERS\Project2/32201d36\Xsection\ddc2.ear

SCALE: 1" = 10' Horiz.
1" = 10' Vert.

All Dimensions are US Survey Feet

DC2
CROSS SECTIONS

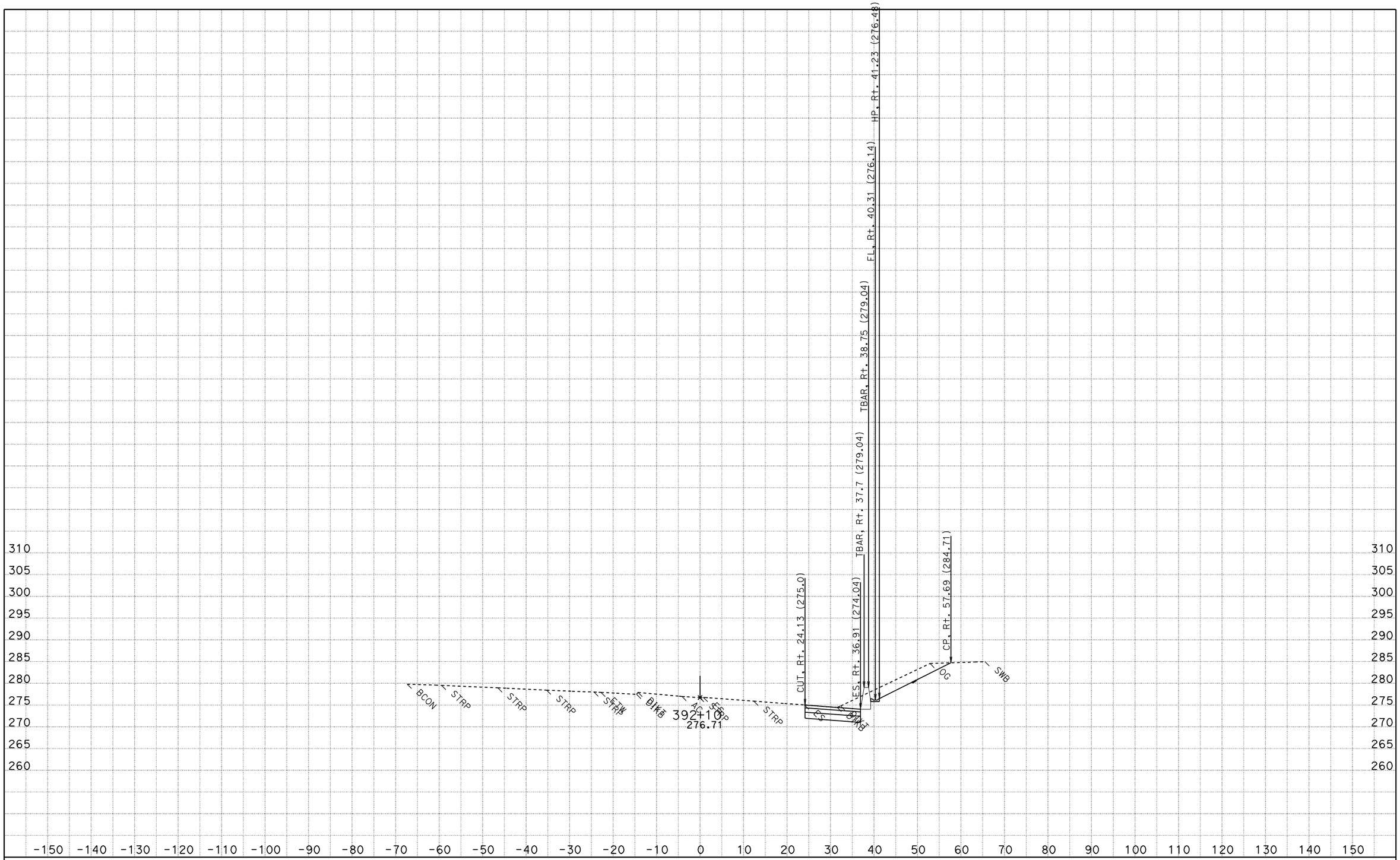

DATE: 10/10/2011

KC Project: 10036 File: D:\USERS\Project$^{2}/_{32}$201d36\Xsection\ddc2.ear

SCALE: 1" = 10' Horiz.
1" = 10' Vert.

All Dimensions are US Survey Feet

DC2
CROSS SECTIONS

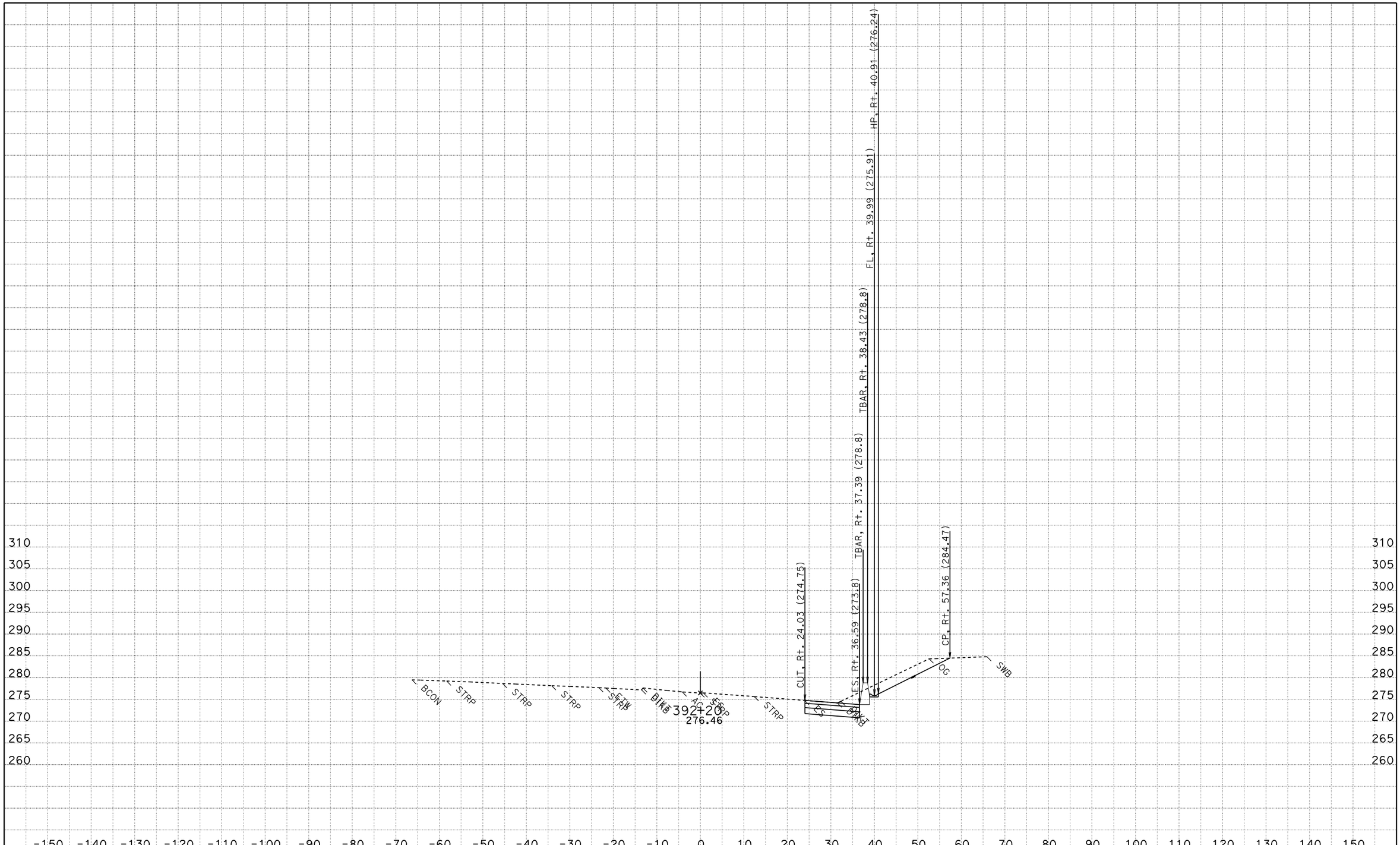

DATE: 10/10/2011

KC Project: 10036 File: D:\USERS\Project2/32201d36\Xsection\ddc2.ear

SCALE: 1" = 10' Horiz.
1" = 10' Vert.

All Dimensions are US Survey Feet

DC2
CROSS SECTIONS

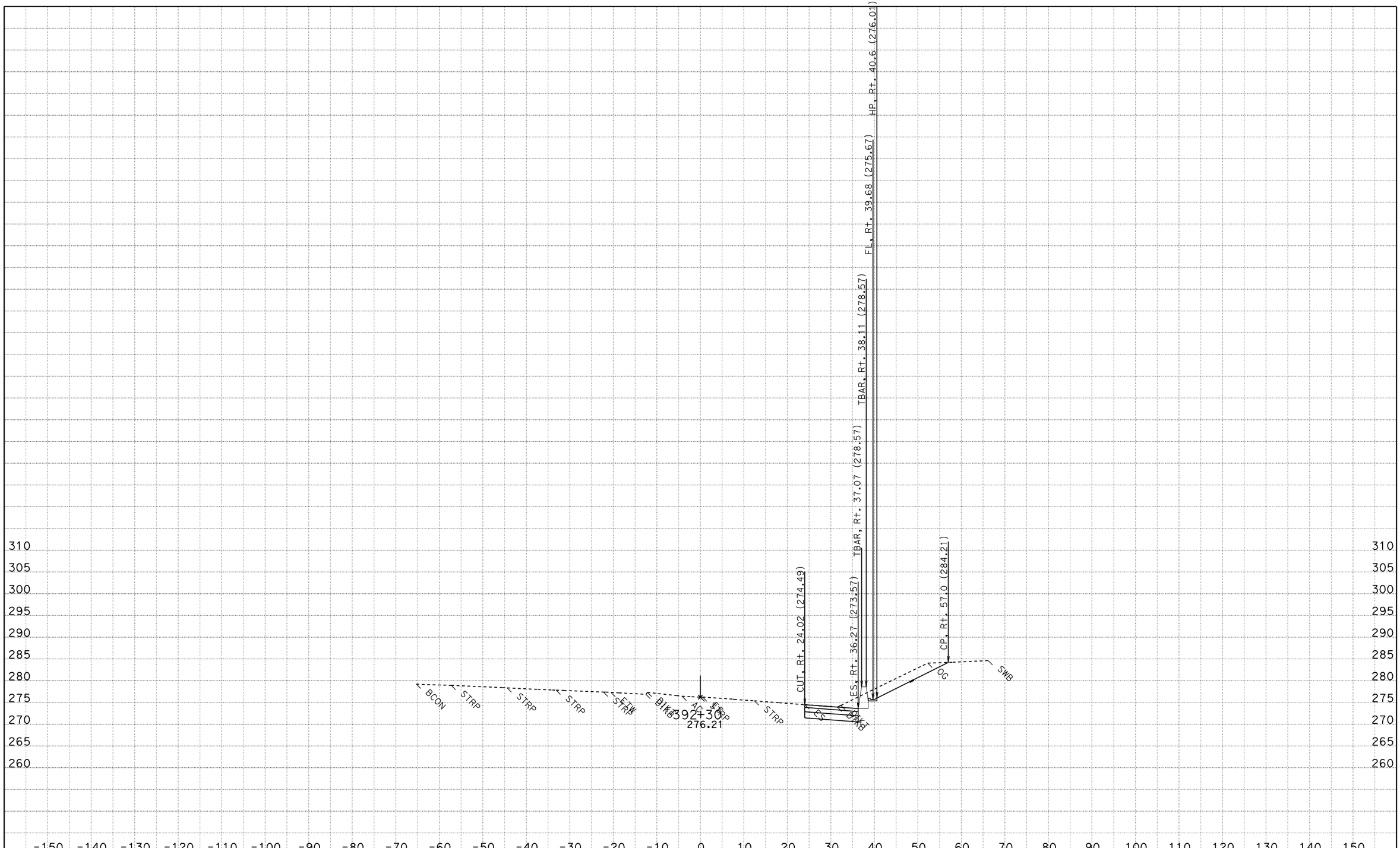

DATE: 10/10/2011

KC Project: 10036 File: D:\USERS\Project2/32201d36\Xsection\ddc2.ear

SCALE: 1" = 10' Horiz.
1" = 10' Vert.

All Dimensions are US Survey Feet

DC2
CROSS SECTIONS

SHEET 120 OF 133

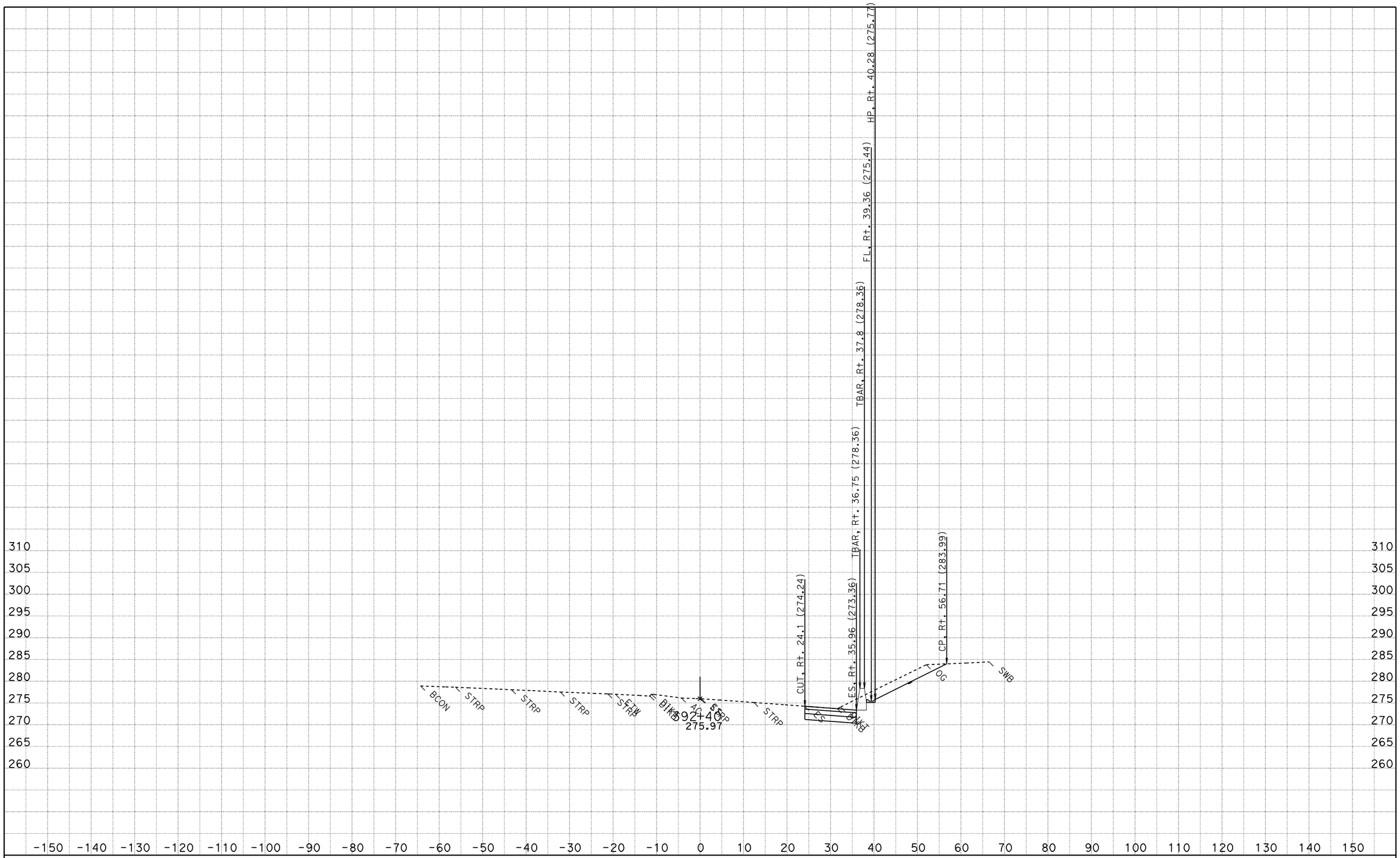

DATE: 10/10/2011

KC Project: 10036 File: D:\USERS\Project2/32201d36\Xsection\ddc2.ear

SCALE: 1" = 10' Horiz.
1" = 10' Vert.

All Dimensions are US Survey Feet

DC2
CROSS SECTIONS

SHEET 121 OF 133

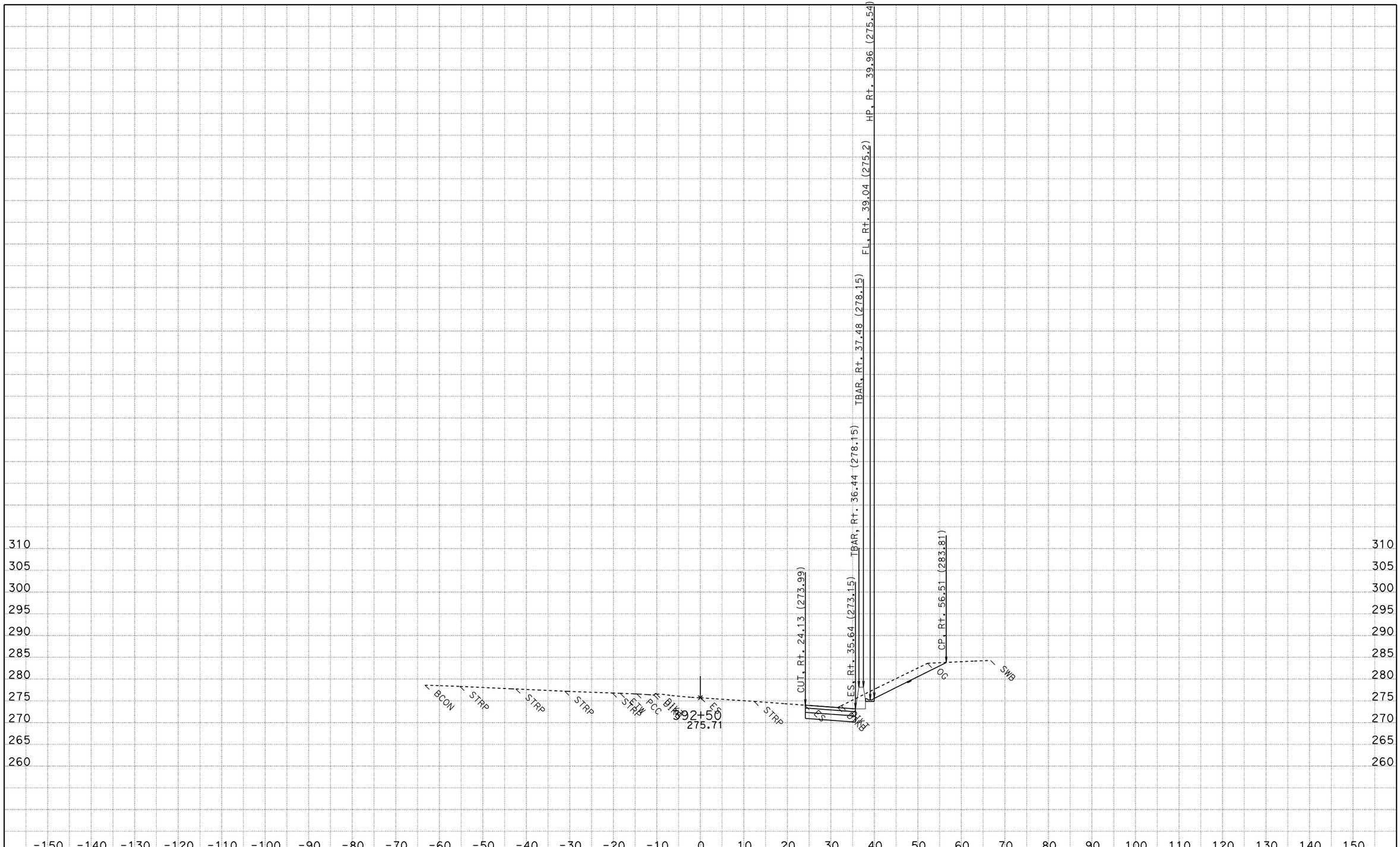

DATE: 10/10/2011

KC Project: 10036 File: D:\USERS\Project2/32201d36\Xsection\ddc2.ear

SCALE: 1" = 10' Horiz.
1" = 10' Vert.

All Dimensions are US Survey Feet

DC2
CROSS SECTIONS

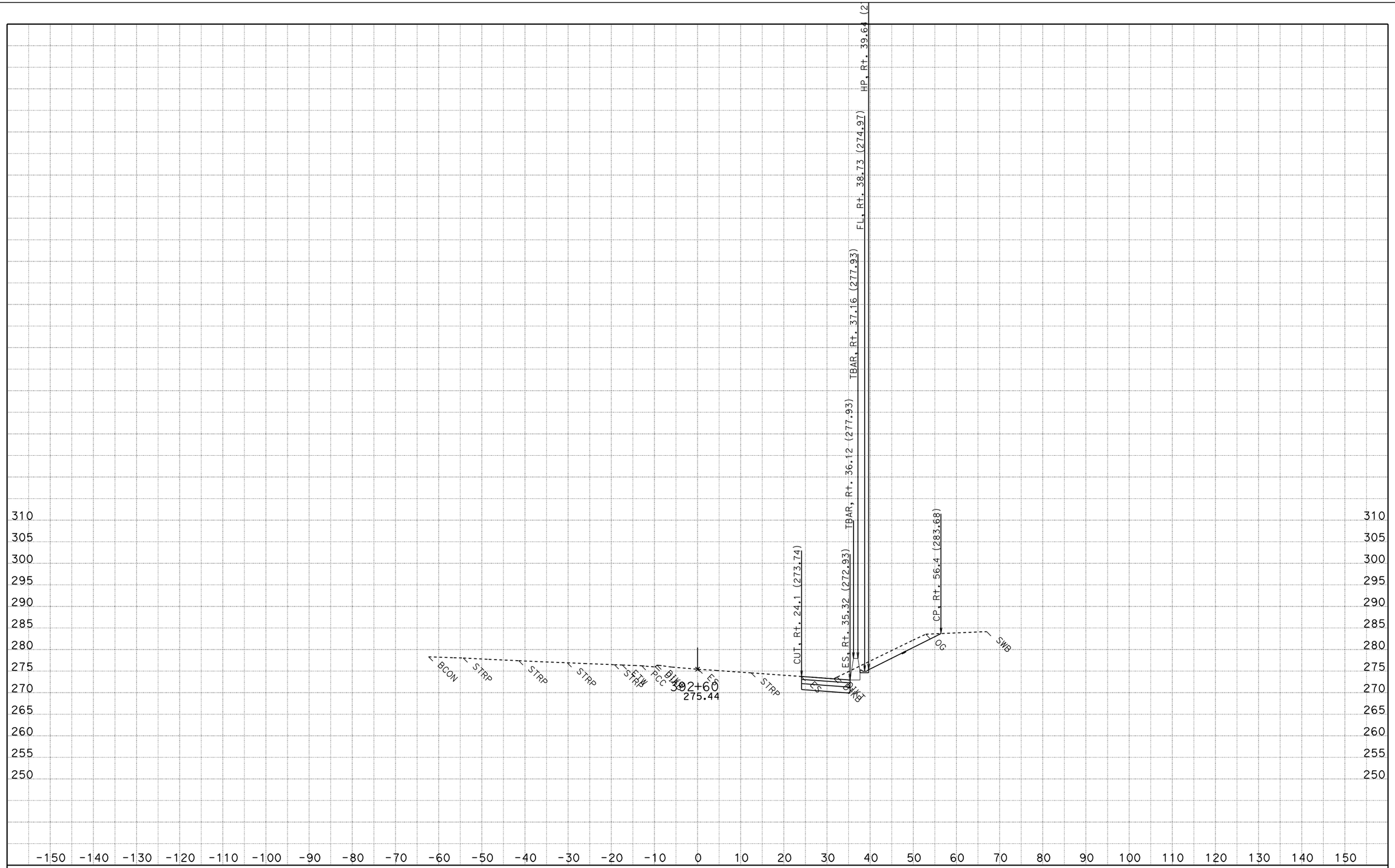

DATE: 10/10/2011

KC Project: 10036 File: D:\USERS\Project2/32201d36\Xsection\ddc2.ear

SCALE: 1" = 10' Horiz.
1" = 10' Vert.

All Dimensions are US Survey Feet

DC2
CROSS SECTIONS

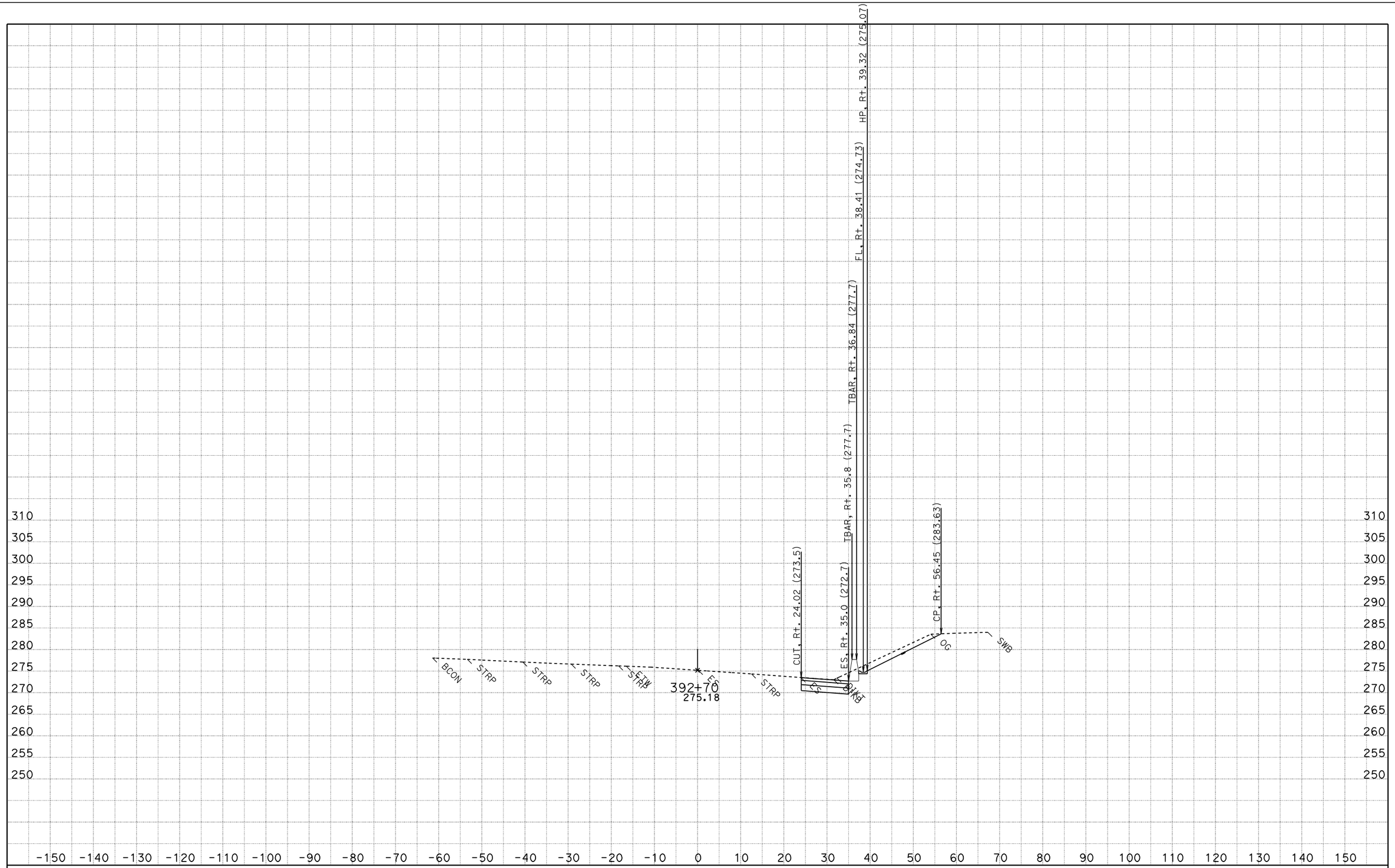

DATE: 10/10/2011

KC Project: 10036 File: D:\USERS\Project2/32201d36\Xsection\ddc2.ear

SCALE: 1" = 10' Horiz.
1" = 10' Vert.

All Dimensions are US Survey Feet

DC2
CROSS SECTIONS

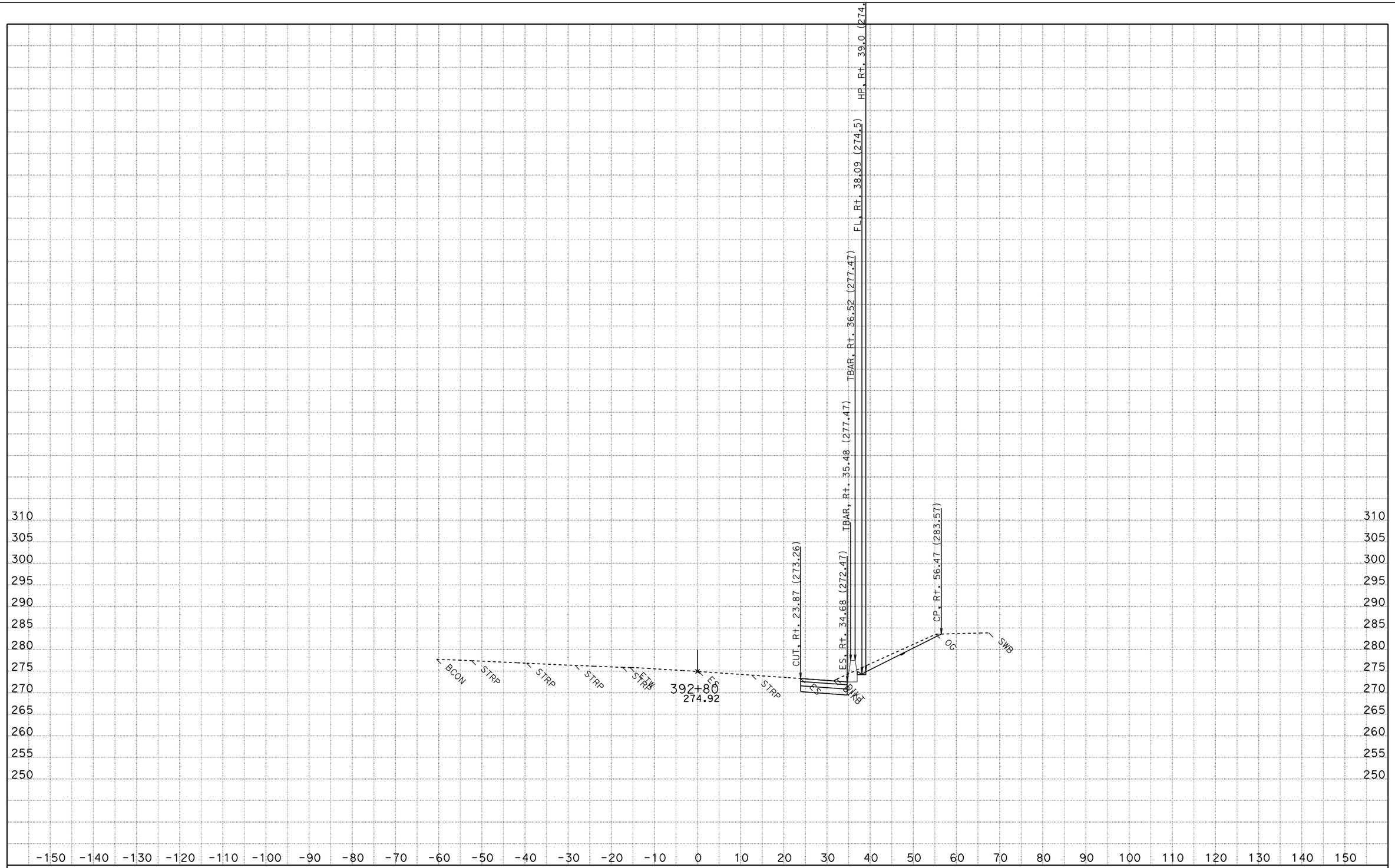

DATE: 10/10/2011

KC Project: 10036 File: D:\USERS\Project2/32201d36\Xsection\ddc2.ear

SCALE: 1" = 10' Horiz.
1" = 10' Vert.

All Dimensions are US Survey Feet

DC2
CROSS SECTIONS

SHEET 125 OF 133

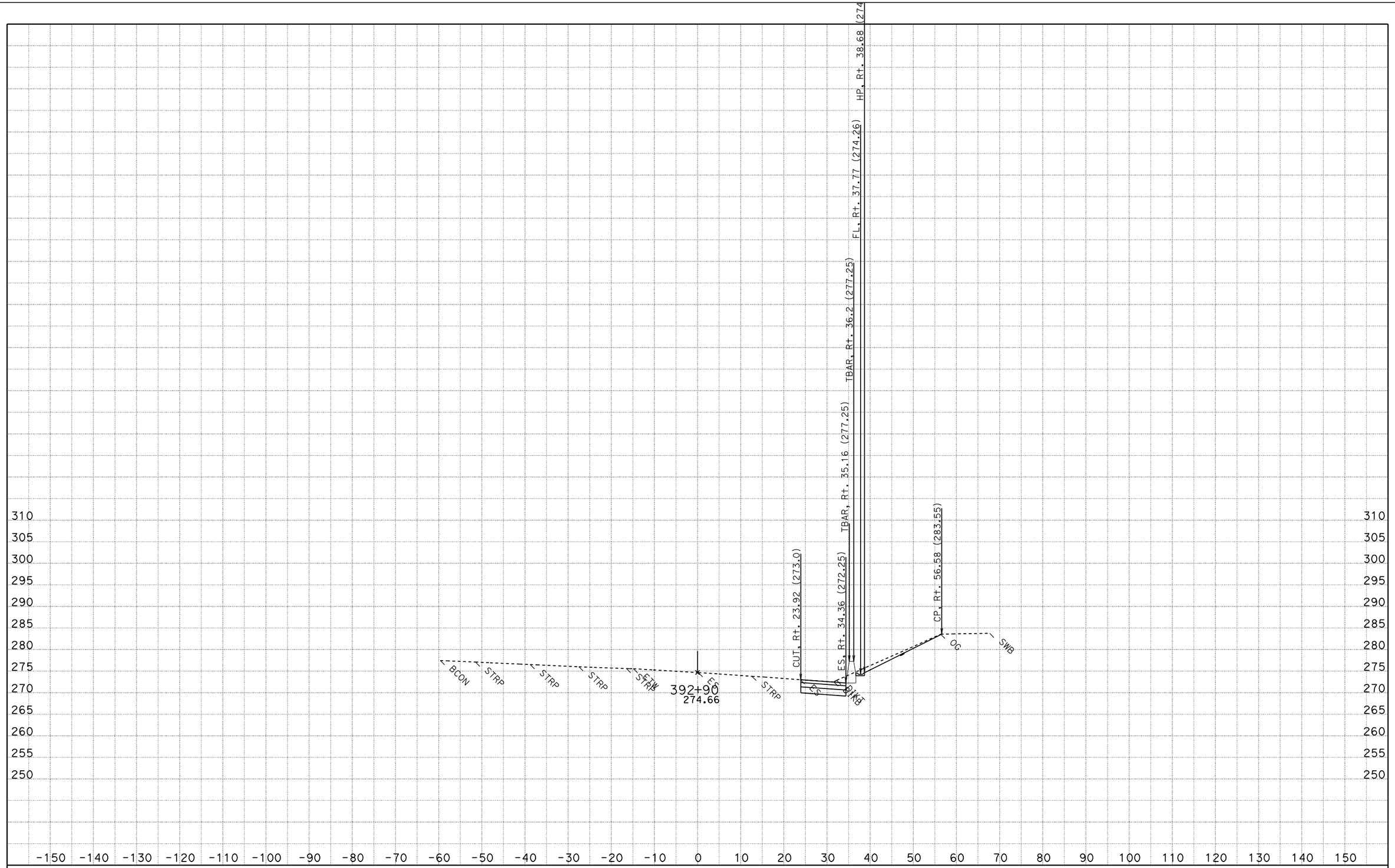

DATE: 10/10/2011

KC Project: 10036 File: D:\USERS\Project2/32201d36\Xsection\ddc2.ear

SCALE: 1" = 10' Horiz.
1" = 10' Vert.

All Dimensions are US Survey Feet

DC2
CROSS SECTIONS

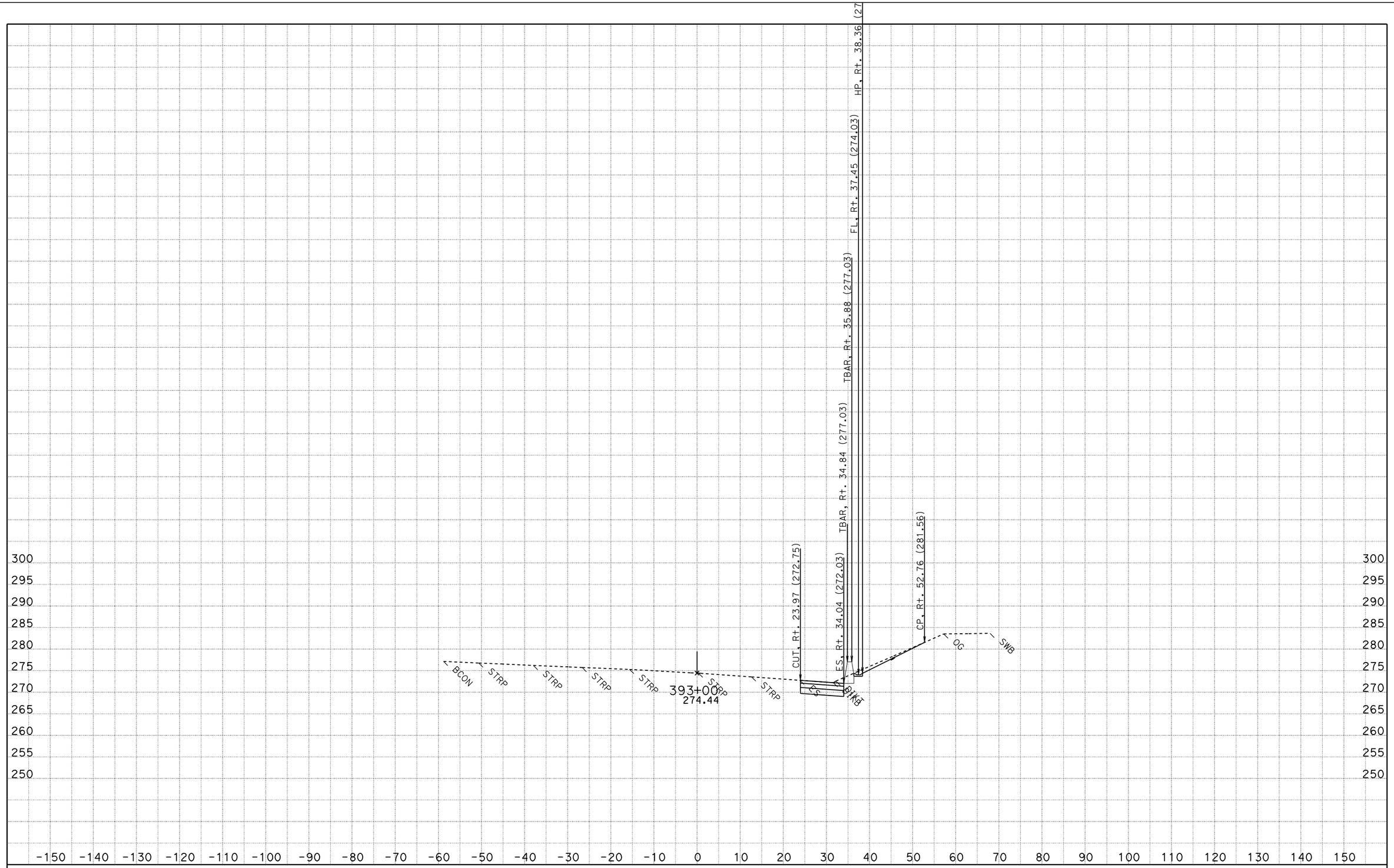

DATE: 10/10/2011

KC Project: 10036 File: D:\USERS\Project2/32201d36\Xsection\ddc2.ear

SCALE: 1" = 10' Horiz.
1" = 10' Vert.

All Dimensions are US Survey Feet

DC2
CROSS SECTIONS

SHEET 127 OF 133

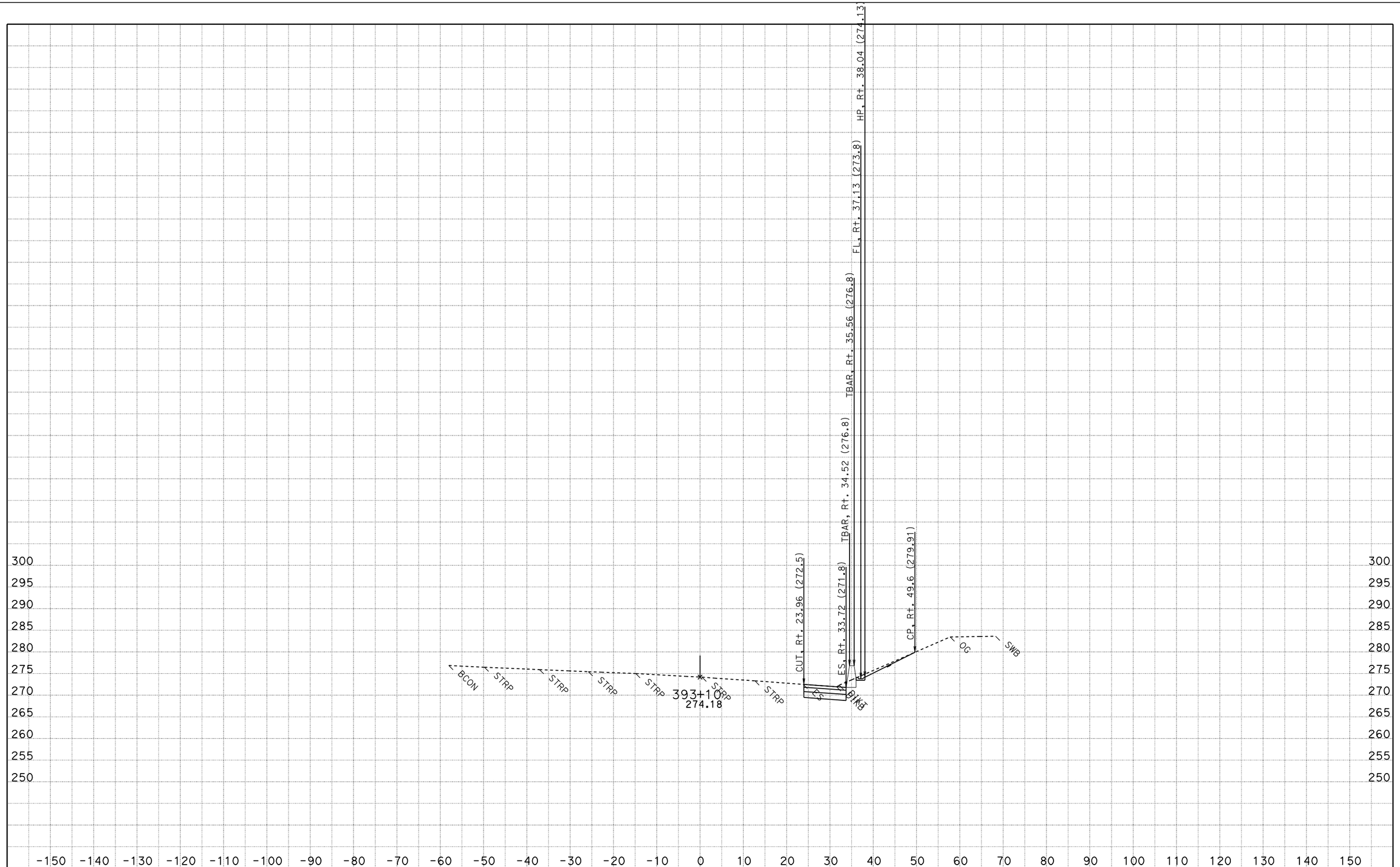

DATE: 10/10/2011

KC Project: 10036 File: D:\USERS\Project2/32201d36\Xsection\ddc2.ear

SCALE: 1" = 10' Horiz.
1" = 10' Vert.

All Dimensions are US Survey Feet

DC2
CROSS SECTIONS

SHEET 128 OF 133

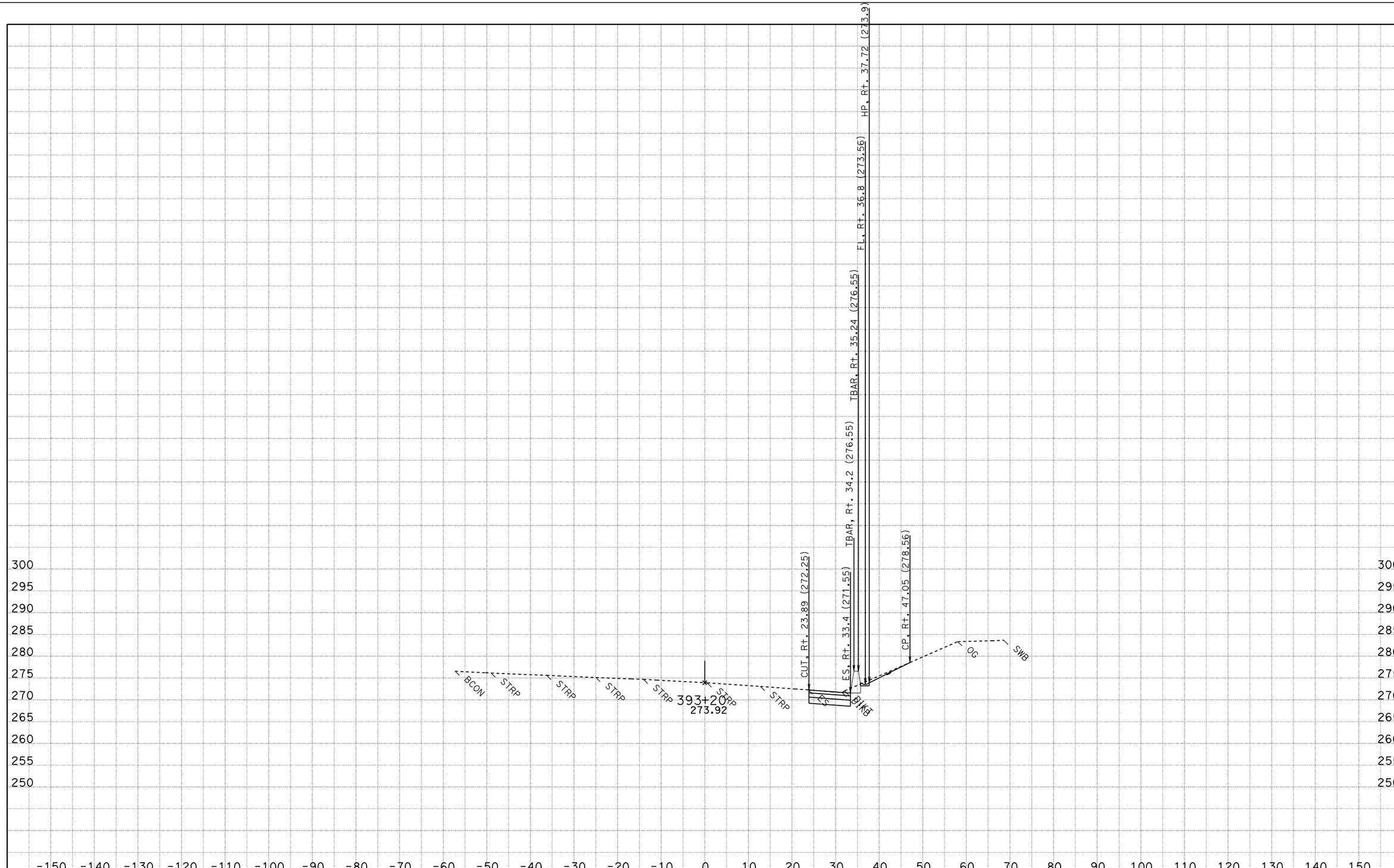

DATE: 10/10/2011

KC Project: 10036 File: D:\USERS\Project2/32201d36\Xsection\ddc2.ear

SCALE: 1" = 10' Horiz.
1" = 10' Vert.

All Dimensions are US Survey Feet

DC2
CROSS SECTIONS

SHEET 129 OF 133

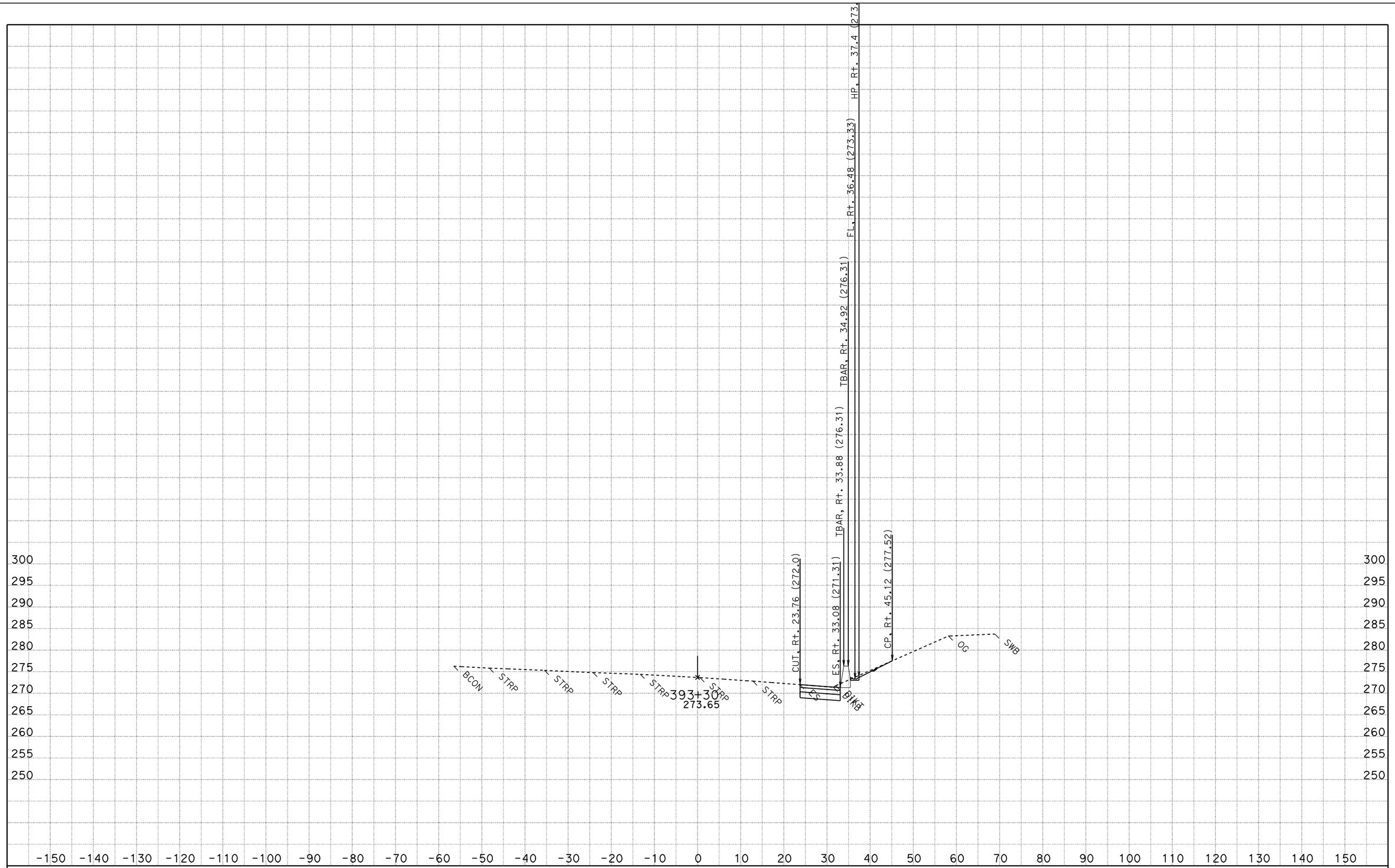

DATE: 10/10/2011

KC Project: 10036 File: D:\USERS\Project$^{29}/_{32}$201d36\Xsection\ddc2.ear

SCALE: 1" = 10' Horiz.
1" = 10' Vert.

All Dimensions are US Survey Feet

DC2
CROSS SECTIONS

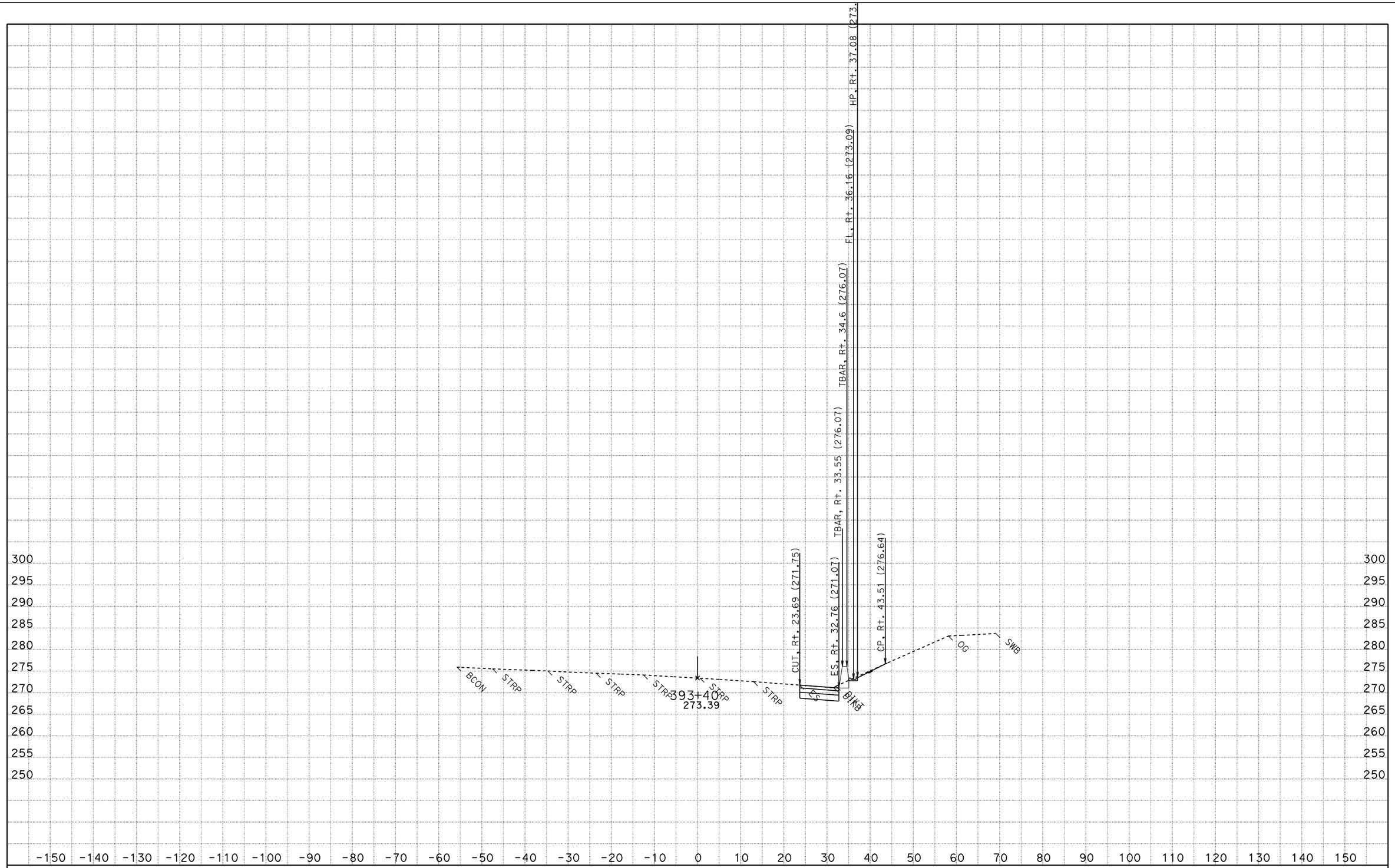

DATE: 10/10/2011

KC Project: 10036 File: D:\USERS\Project2/32201d36\Xsection\ddc2.ear

SCALE: 1" = 10' Horiz.
1" = 10' Vert.

All Dimensions are US Survey Feet

DC2
CROSS SECTIONS

SHEET 131 OF 133

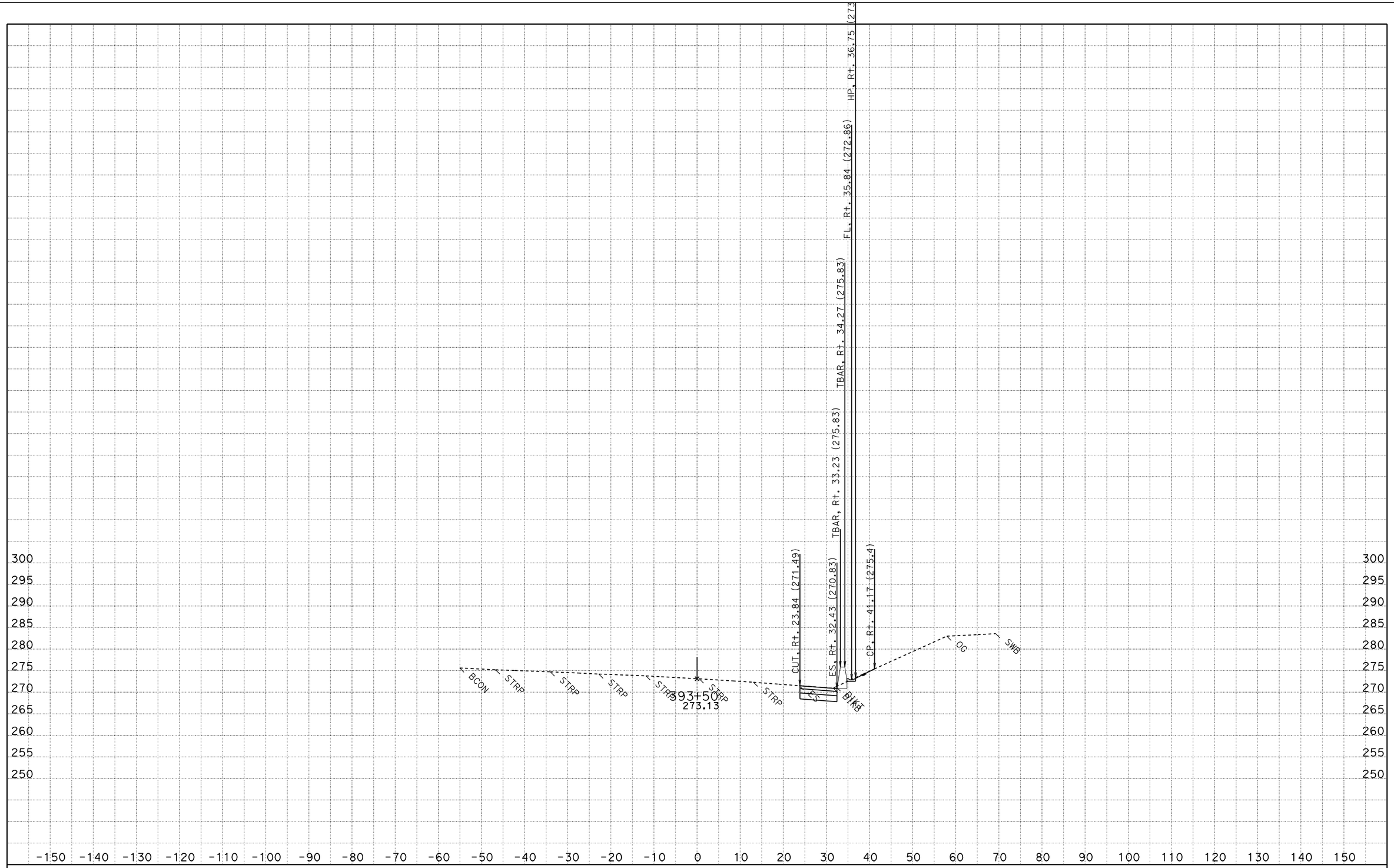

DATE: 10/10/2011

KC Project: 10036 File: D:\USERS\Project$^{21}/_{32}$201d36\Xsection\ddc2.ear

SCALE: 1" = 10' Horiz.
1" = 10' Vert.

All Dimensions are US Survey Feet

DC2
CROSS SECTIONS

SHEET 132 OF 133

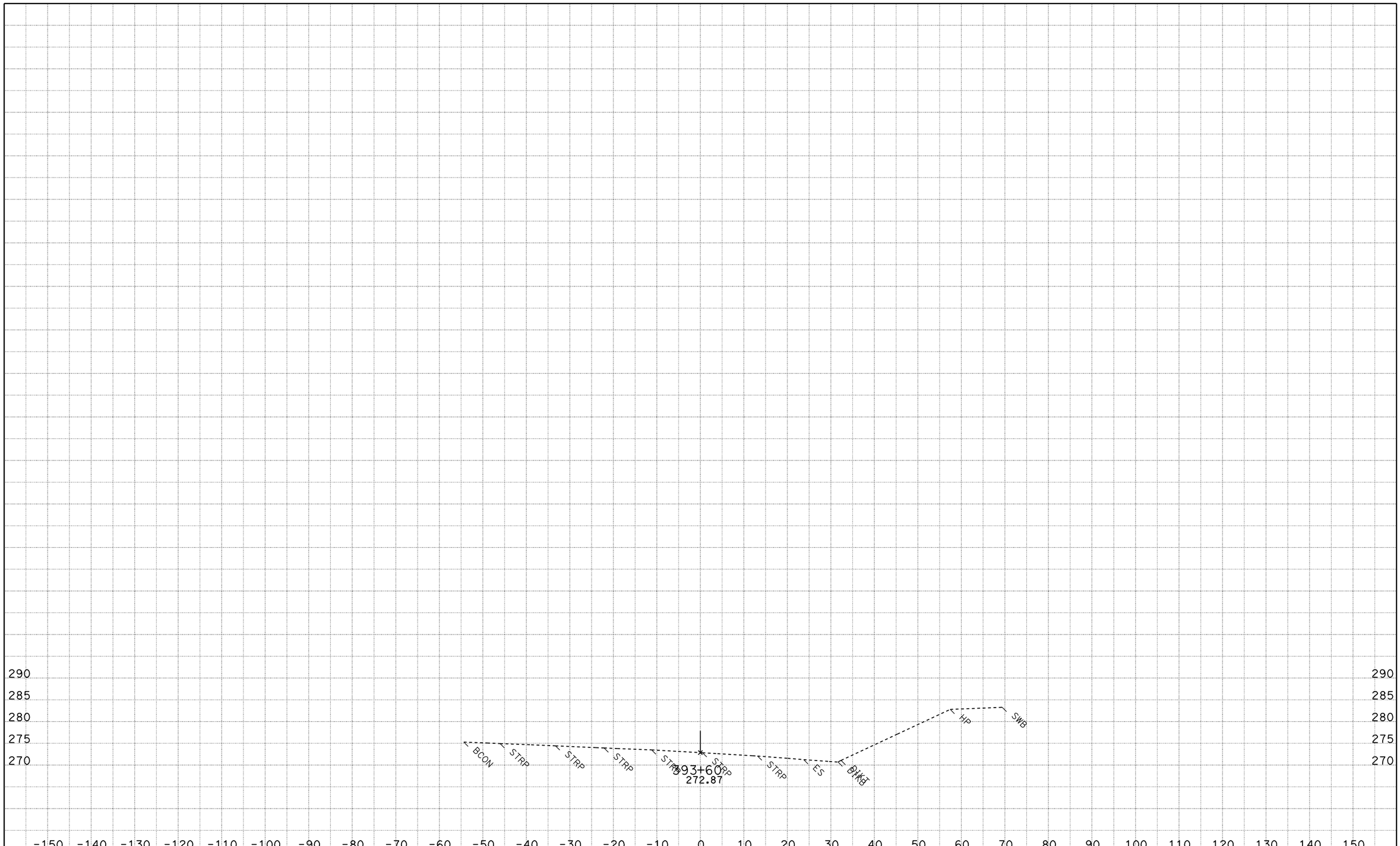

DATE: 10/10/2011

KC Project: 10036 File: D:\USERS\Project2/32201d36\Xsection\ddc2.ear

SCALE: 1" = 10' Horiz.
1" = 10' Vert.

All Dimensions are US Survey Feet

DC2
CROSS SECTIONS

SHEET 133 OF 133