NOTE

FOR COMPLETE RIGHT OF WAY DATA, SEE RIGHT OF WAY RECORD MAPS AT DISTRICT OFFICE.

CURVE DATA

No.	R	Δ	T	L	N-COORDINATE	E-COORDINATE
1	30.000	27°35'02"	7.360	14.440	620497.420	1822078.690
2	14.970	05°25'58"	0.710	1.420	620543.640	1822097.410
3	20.000	32°03'51"	5.750	11.190	620513.150	1822128.610
4	3.0000	60°8'59"	1.7373	3.1494	620611.6290	1822024.5623
5	19.9987	19°47'14"	3.4880	6.9066	620609.2218	1822044.4333
6	9.9991	26°11'56"	2.3268	4.5722	620584.9898	1822026.2152
7	4.9998	79°3'48"	4.1262	6.8993	620567.2526	1822046.6336
8	7.9999	35°9'38"	2.5347	4.9093	620554.2369	1822050.3856

DIST	COUNTY	ROUTE	KILOMETER POST TOTAL PROJECT	SHEET NO	TOTAL SHEETS
04	SM	1	61.2/64.9	8	108

M. G. Sahibzada 10-7-05
REGISTERED CIVIL ENGINEER

3-20-06
PLANS APPROVAL DATE

REGISTERED PROFESSIONAL ENGINEER M.G. Sahibzada No. 52760 Exp. 12-31-06 CIVIL STATE OF CALIFORNIA

The State of California or its officers or agents shall not be responsible for the accuracy or completeness of electronic copies of this plan sheet.

To get to the Caltrans web site, go to: http://www.dot.ca.gov

Caltrans Metric

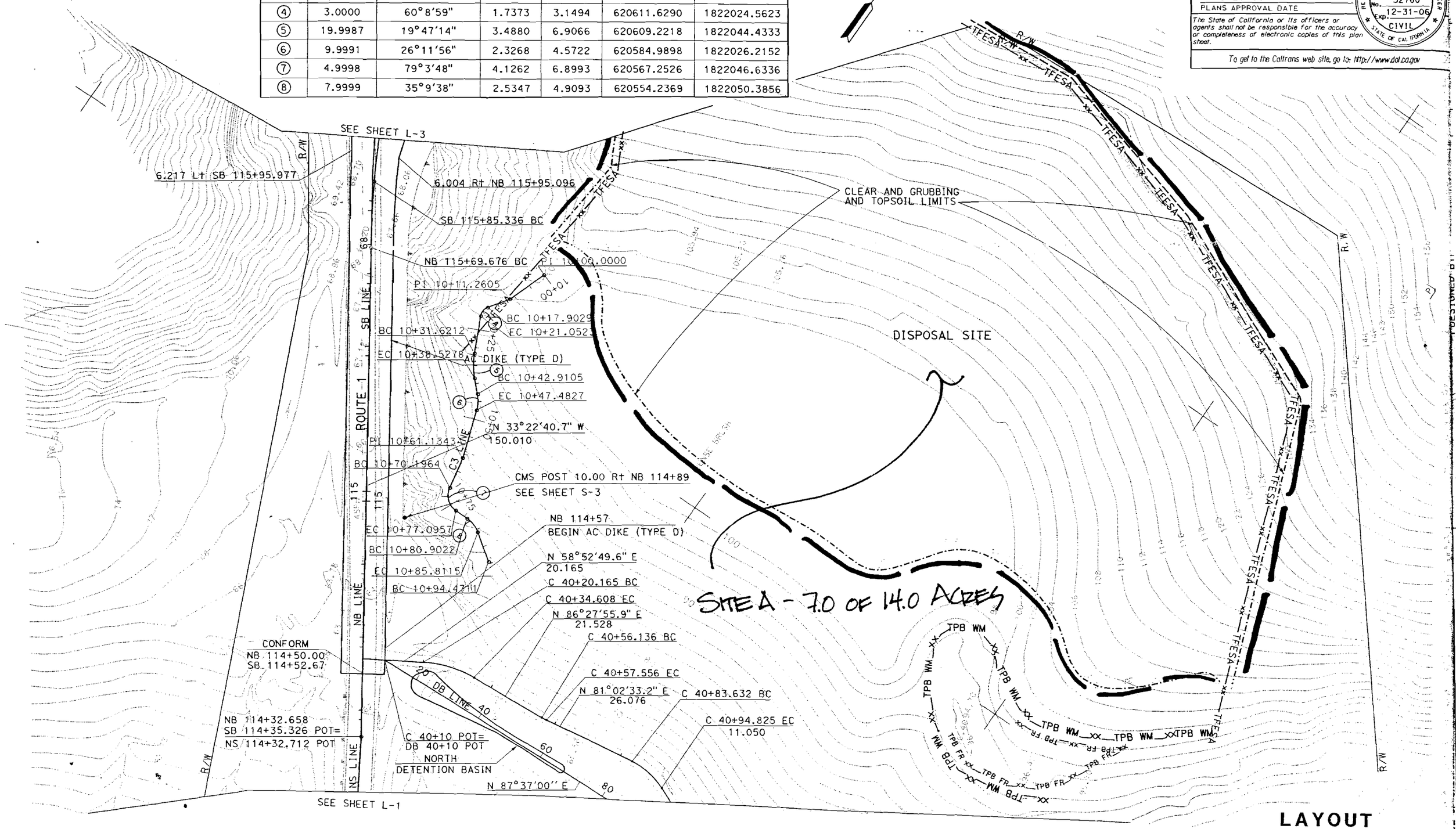

LAYOUT

SCALE 1:500

ALL DIMENSIONS ARE IN METERS UNLESS OTHERWISE SHOWN

FOR NOTES, ABBREVIATIONS &/OR LEGEND, SEE SHEET L-1

DESIGNED BY
CHECKED BY
DATE REVISED
M.G. SAHIBZADA

Caltrans PROJECT DEVELOPMENT

DIST	COUNTY	ROUTE	KILOMETER POST TOTAL PROJECT	SHEET No.
04	SM	1	61.2/64.9	9

M. G. Sahibzada 10-7-05
REGISTERED CIVIL ENGINEER

3-20-06
PLANS APPROVAL DATE

REGISTERED PROFESSIONAL ENGINEER M.G. Sahibzada No. 52760 Exp. 12-31-06 CIVIL STATE OF CALIFORNIA

The State of California or its officers or agents shall not be responsible for the accuracy or completeness of electronic copies of this plan sheet.

To get to the Caltrans web site, go to: http://www.dot.ca.gov

Caltrans Metric

NOTE
FOR COMPLETE RIGHT OF WAY DATA, SEE RIGHT OF WAY RECORD MAPS AT DISTRICT OFFICE.

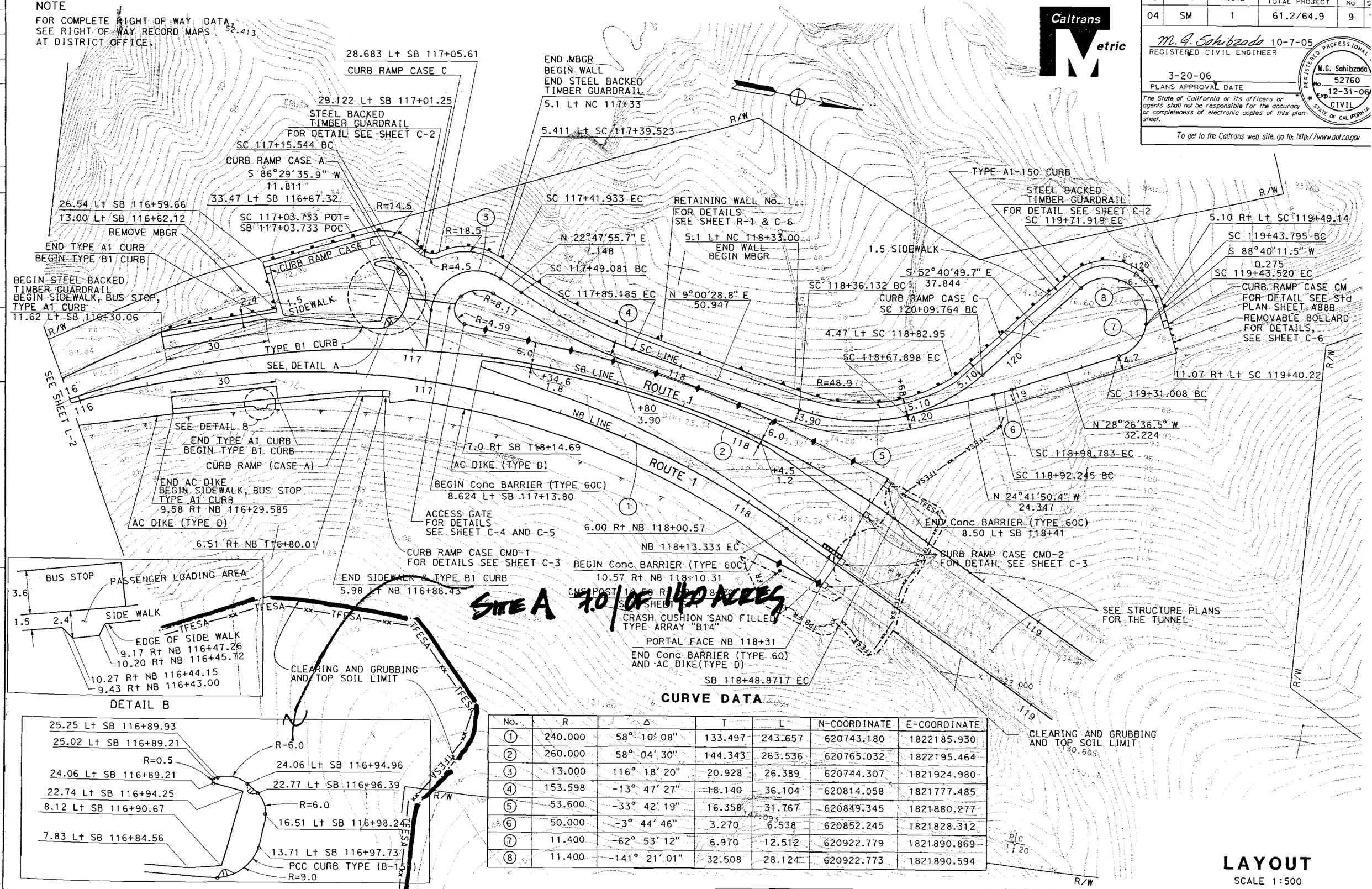

CURVE DATA

No.	R	Δ	T	L	N-COORDINATE	E-COORDINATE
1	240.000	58° 10' 08"	133.497	243.657	620743.180	1822185.930
2	260.000	58° 04' 30"	144.343	263.536	620765.032	1822195.464
3	13.000	116° 18' 20"	20.928	26.389	620744.307	1821924.980
4	153.598	-13° 47' 27"	18.140	36.104	620814.058	1821777.485
5	53.600	-33° 42' 19"	16.358	31.767	620849.345	1821880.277
6	50.000	-3° 44' 46"	3.270	6.538	620852.245	1821828.312
7	11.400	-62° 53' 12"	6.970	12.512	620922.779	1821890.869
8	11.400	-141° 21' 01"	32.508	28.124	620922.773	1821890.594

FOR NOTES, ABBREVIATIONS &/OR LEGEND, SEE SHEET L-1

ALL DIMENSIONS ARE IN METERS UNLESS OTHERWISE SHOWN

LAYOUT
SCALE 1:500

DATE REVISED | DESIGNED BY | CHECKED BY | M.G. SAHIBZADA

Caltrans PROJECT DEVELOPMENT

DIST	COUNTY	ROUTE	KILOMETER POST TOTAL PROJECT	SHEET No	TOTAL SHEETS
04	SM	1	61.2/62.2	5	65

M. G. Sahibzada 2-2-04
REGISTERED CIVIL ENGINEER

10-4-04
PLANS APPROVAL DATE

REGISTERED PROFESSIONAL ENGINEER
M.G. Sahibzadah
No. 52760
Exp. 12-31-06
CIVIL
STATE OF CALIFORNIA

The State of California or its officers or agents shall not be responsible for the accuracy or completeness of electronic copies of this plan sheet.

Caltrans now has a web site! To get to the web site, go to: http://www.dot.ca.gov

Caltrans Metric

FOR COMPLETE RIGHT OF WAY AND ACCURATE ACCESS DATA, SEE RIGHT OF WAY RECORD MAPS AT DISTRICT OFFICE.

CURVE DATA

No.	R	Δ	T	L	N-COORDINATE	E-COORDINATE
1	234.000	57° 48' 19"	129.189	236.081	620743.2500	1822190.9500
2	240.000	58° 10' 08"	133.497	243.657	620743.1800	1822185.9300

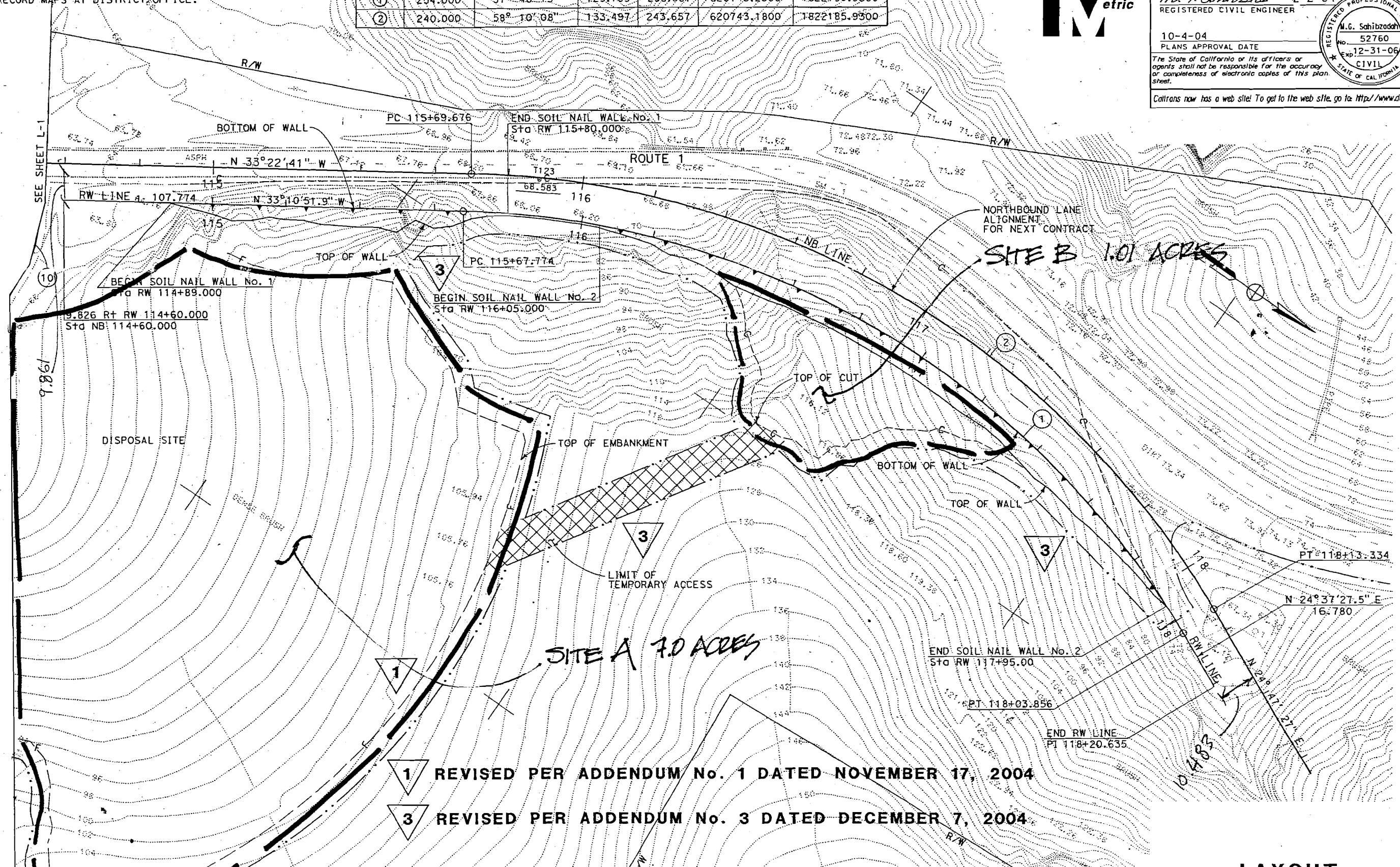

1 REVISED PER ADDENDUM No. 1 DATED NOVEMBER 17, 2004

3 REVISED PER ADDENDUM No. 3 DATED DECEMBER 7, 2004

LAYOUT

SCALE: 1:500

FOR ABBREVIATIONS & LEGEND SEE SHEET L-1

ALL DIMENSIONS ARE IN METERS UNLESS OTHERWISE SHOWN

STATE OF CALIFORNIA - DEPARTMENT OF TRANSPORTATION
Caltrans PROJECT DEVELOPMENT

PROJECT ENGINEER M.G. SAHIBZADAH

CALCULATED/DESIGNED BY | CHECKED BY | REVISED BY | DATE REVISED

REVISION | DATE PLOTTED

DIST	COUNTY	ROUTE	KILOMETER POST TOTAL PROJECT	SHEET NO	TOTAL SHEETS
04	SM	1	61.2/62.2	4	65

M. G. Sahibzada 2-2-04
REGISTERED CIVIL ENGINEER

10-4-04
PLANS APPROVAL DATE

M.G. Sahibzadah No. 52760 Exp. 12-31-06 CIVIL STATE OF CALIFORNIA REGISTERED PROFESSIONAL ENGINEER

The State of California or its officers or agents shall not be responsible for the accuracy or completeness of electronic copies of this plan sheet.

Caltrans now has a web site! To get to the web site, go to: http://www.dot.ca.gov

Caltrans Metric

FOR COMPLETE RIGHT OF WAY AND ACCURATE ACCESS DATA, SEE RIGHT OF WAY RECORD MAPS AT DISTRICT OFFICE.

CURVE DATA

No.	R	Δ	T	L	N-COORDINATE	E-COORDINATE
1	80.000	24° 37' 56"	17.470	34.390	620356.400	1822182.620
2	20.000	66° 17' 00"	13.060	23.140	620413.920	1822165.530
3	20.000	51° 49' 43"	9.720	18.090	620434.390	1822200.760
4	40.000	33° 25' 05"	12.010	23.330	620427.630	1822246.690
5	5.000	79° 07' 09"	4.130	6.900	620451.630	1822220.920
6	2.000	66° 30' 54"	1.310	2.320	620428.330	1822276.190
7	34.000	40° 09' 29"	12.430	23.830	620429.350	1822244.200
8	34.000	57° 25' 51"	18.630	34.080	620428.680	1822243.590
9	34.000	46° 20' 23"	14.550	27.500	620428.830	1822242.720
10	30.000	27° 35' 02"	7.360	14.440	620497.420	1822078.690
11	14.970	05° 25' 58"	0.710	1.420	620543.640	1822097.410
12	20.000	32° 03' 51"	5.750	11.190	620513.150	1822128.610
13	14.970	05° 31' 32"	0.720	1.440	620513.440	1822140.750
14	15.000	13° 32' 41"	1.780	3.550	620534.920	1822163.950
15	15.000	07° 27' 13"	0.980	1.950	620501.850	1822171.350

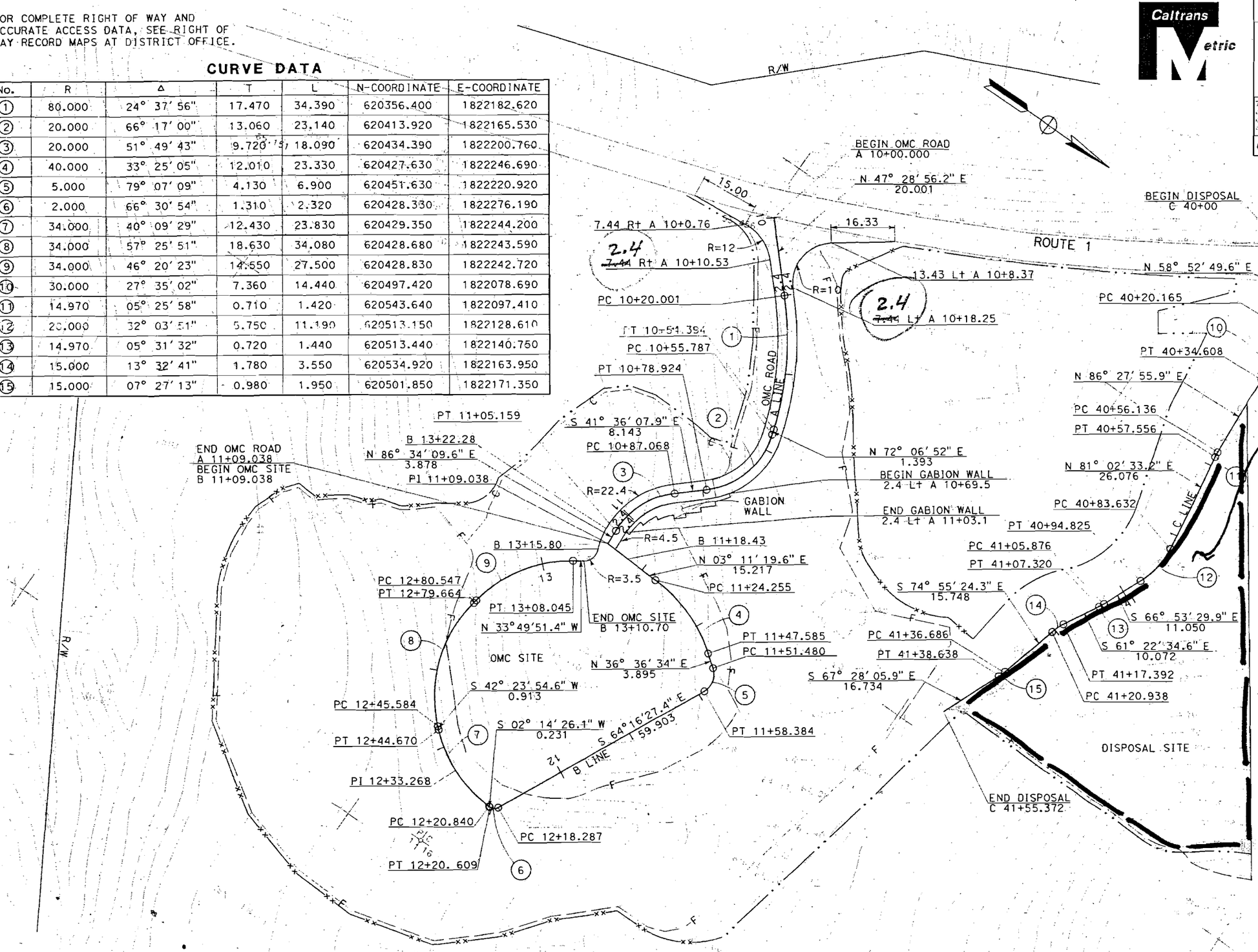

ABBREVIATION:

OMC OPERATION MAINTENANCE CENTER

LEGEND:

ENVIRONMENTALLY SENSITIVE AREA

PERIMETER BARRIER (WM 1.8)

ALL DIMENSIONS ARE IN METERS UNLESS OTHERWISE SHOWN

LAYOUT

SCALE: 1:500

L-1

DATE PLOTTED => 01-OCT-2004
TIME PLOTTED => 14:42
LAST REVISION 05-05-04

DATE REVISED | CHECKED BY | M.G. SAHIBZADAH

Caltrans PROJECT DEVELOPMENT