MAY 10 2007

TEMPORARY DETOUR

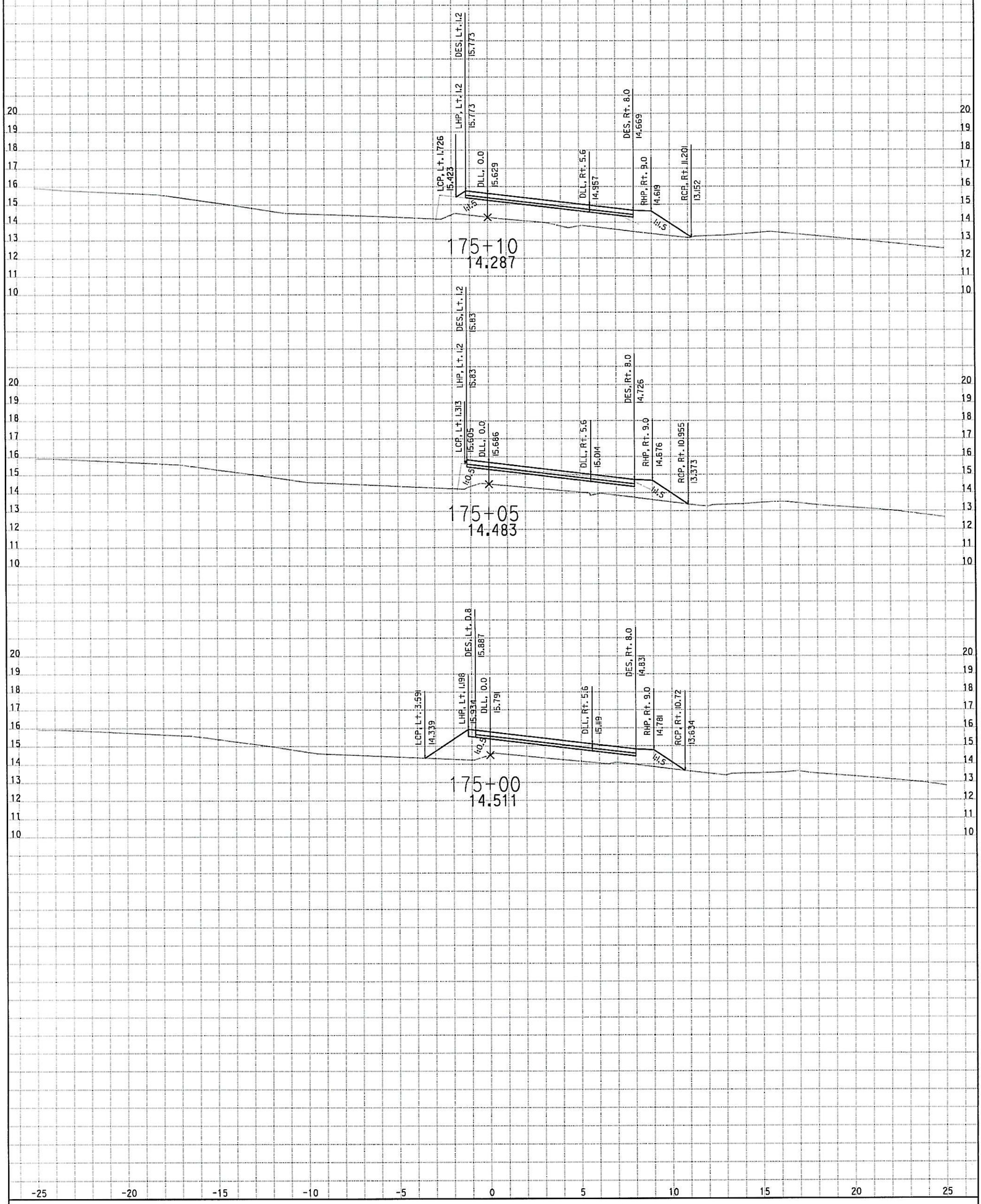

PROJECT: SR92/I-880 I/C

EA: 016014

ALL DIMENSIONS ARE METRIC

TNW2C ALIGNMENT

DATE: 2/15/2007

Scale Ratio: 1:100 Horiz. 1:100 Vert.

SHEET 1 OF 10

MAY 09 2007

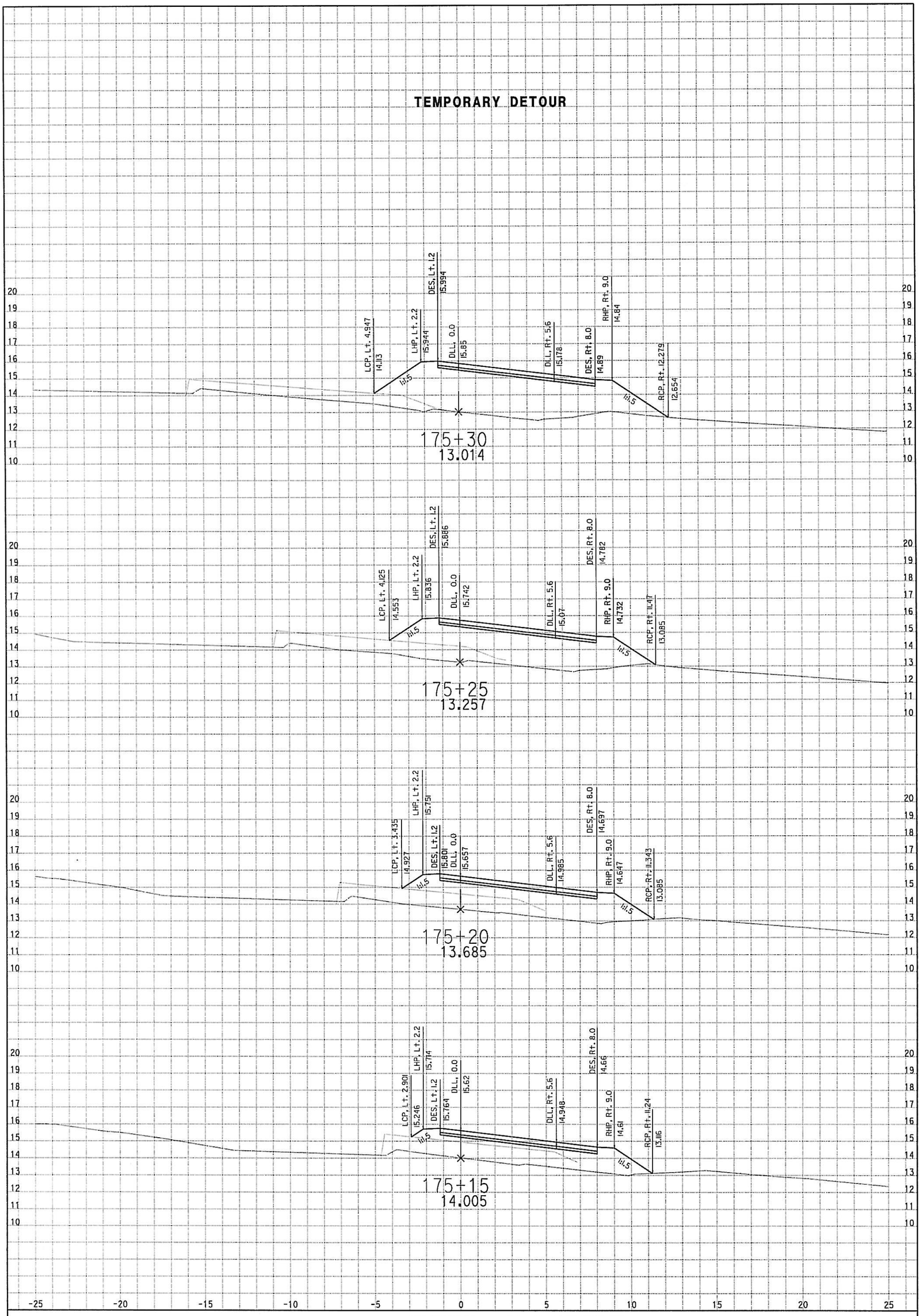

PROJECT: SR92/I-880 I/C

EA: 016014

ALL DIMENSIONS ARE METRIC

TNW2C ALIGNMENT

DATE: 2/15/2007

Scale Ratio: 1:100 Horiz. 1:100 Vert.

SHEET 2 OF 10

MAY 09 2007

TEMPORARY DETOUR

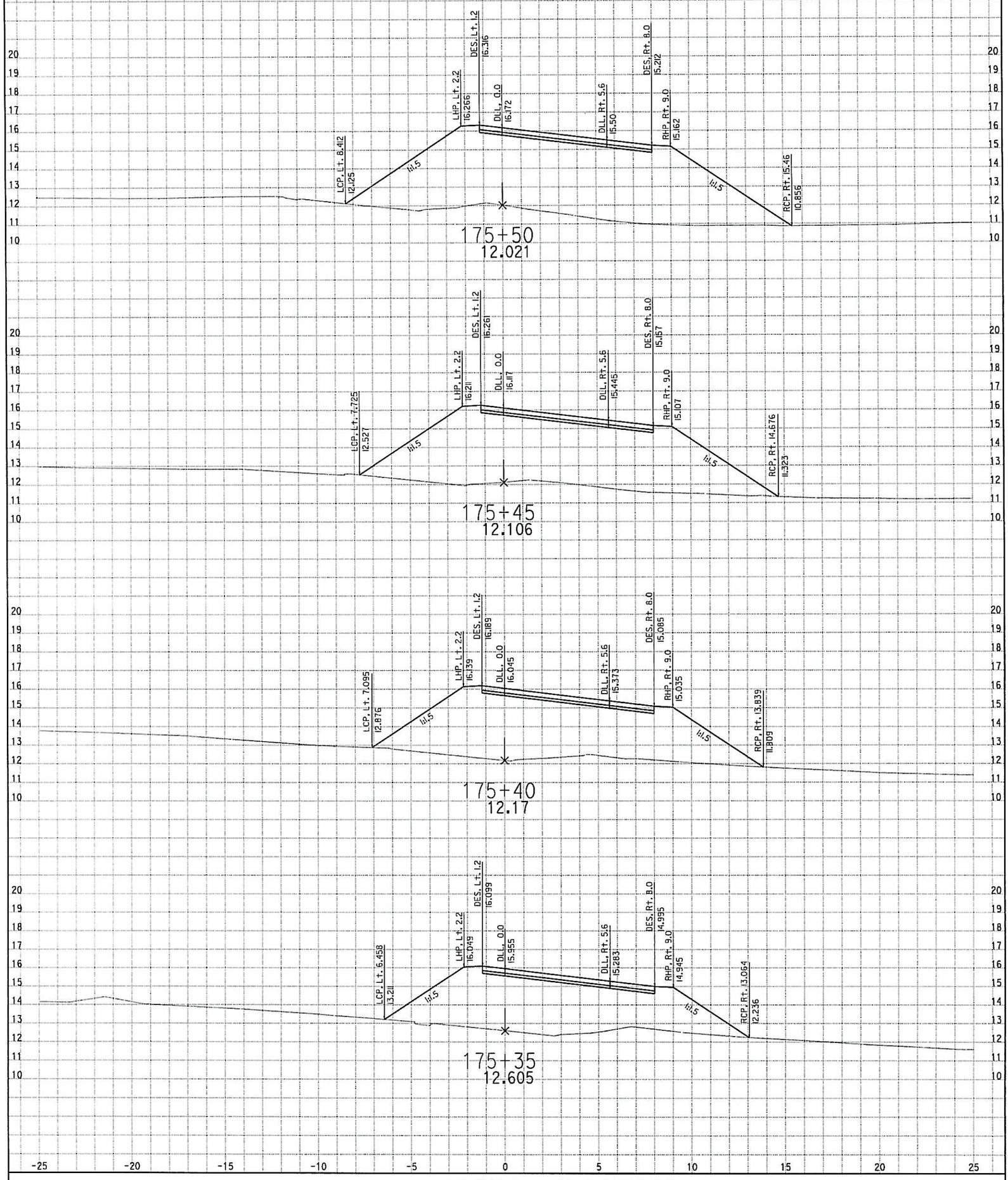

PROJECT: SR92/I-880 I/C

EA: 016014

ALL DIMENSIONS ARE METRIC

TNW2C ALIGNMENT

DATE: 2/15/2007

Scale Ratio: 1:100 Horiz. 1:100 Vert.

SHEET 3 OF 10

MAY 09 2007

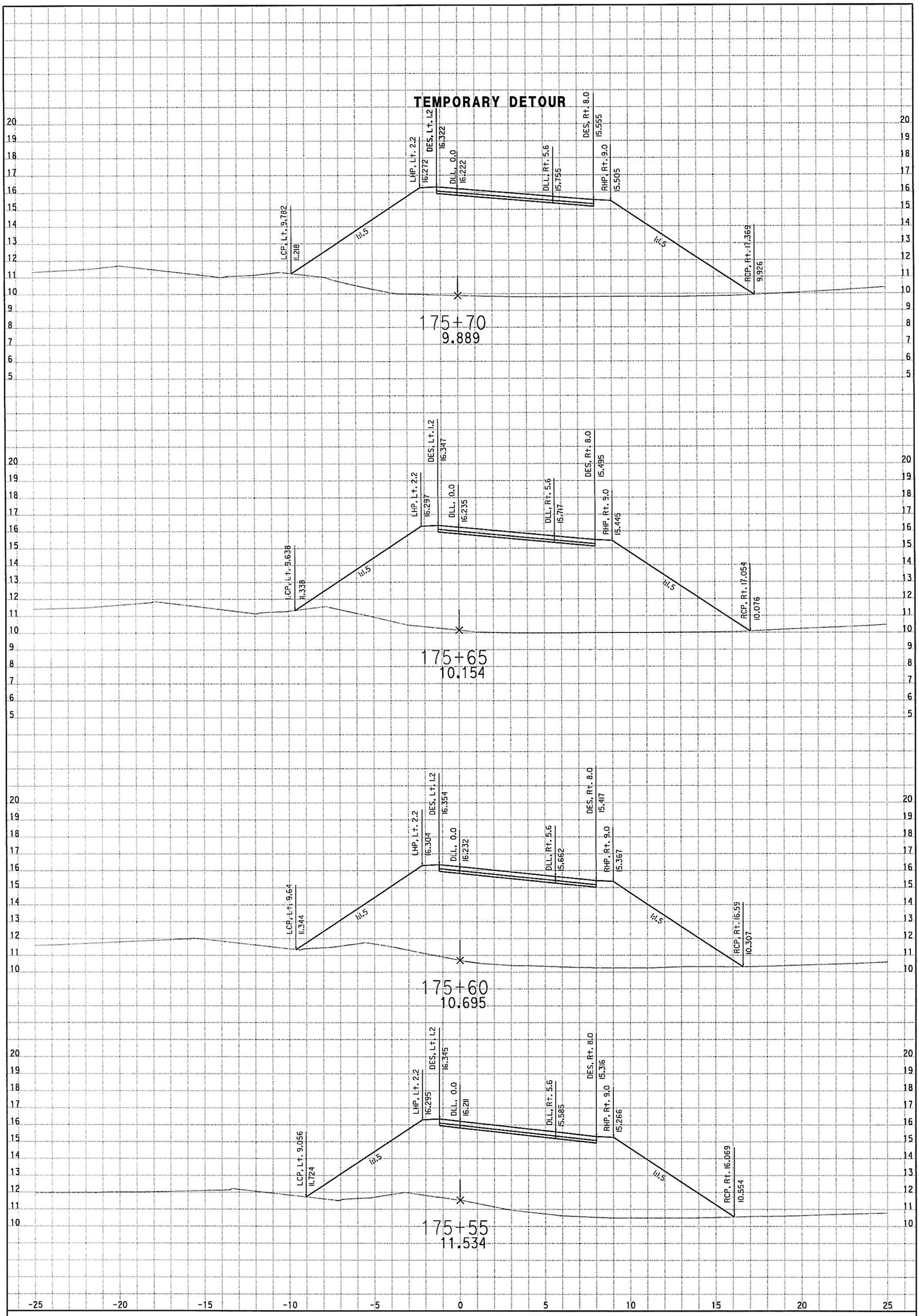

PROJECT: SR92/I-880 I/C

EA: 016014

ALL DIMENSIONS ARE METRIC

TNW2C ALIGNMENT

DATE: 2/15/2007

Scale Ratio: 1:100 Horiz. 1:100 Vert.

SHEET 4 OF 10

MAY 09 2007

TEMPORARY DETOUR

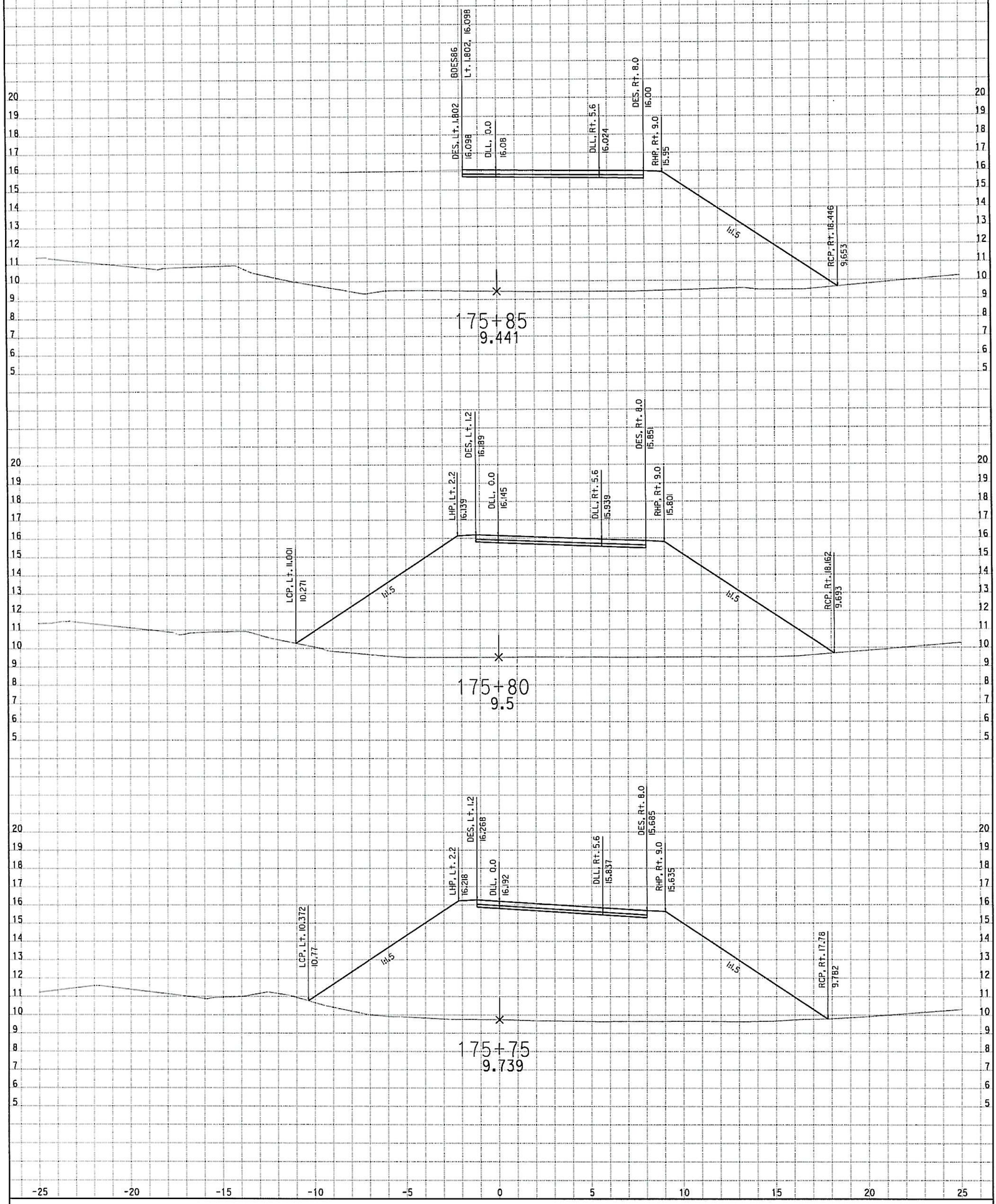

PROJECT: SR92/I-880 I/C

EA: 016014

ALL DIMENSIONS ARE METRIC

TNW2C ALIGNMENT

DATE: 2/15/2007

Scale Ratio: 1:100 Horiz.
1:100 Vert.

SHEET 5 OF 10

MAY 09 2007

TEMPORARY DETOUR

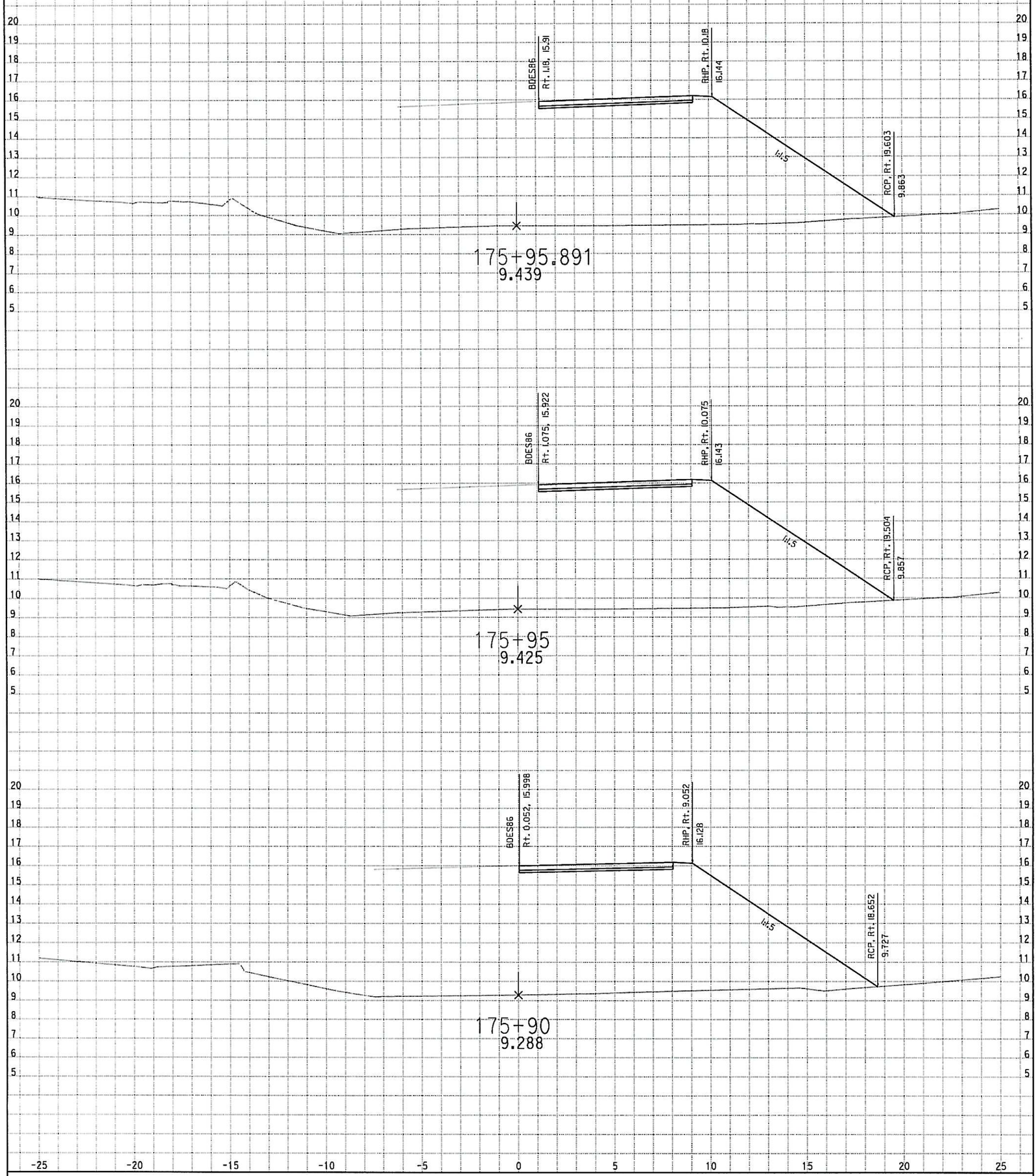

PROJECT: SR92/I-880 I/C

EA: 016014

ALL DIMENSIONS ARE METRIC

TNW2C ALIGNMENT

DATE: 2/15/2007

Scale Ratio: 1:100 Horiz. 1:100 Vert.

SHEET 6 OF 10

MAY 09 2007

TEMPORARY DETOUR

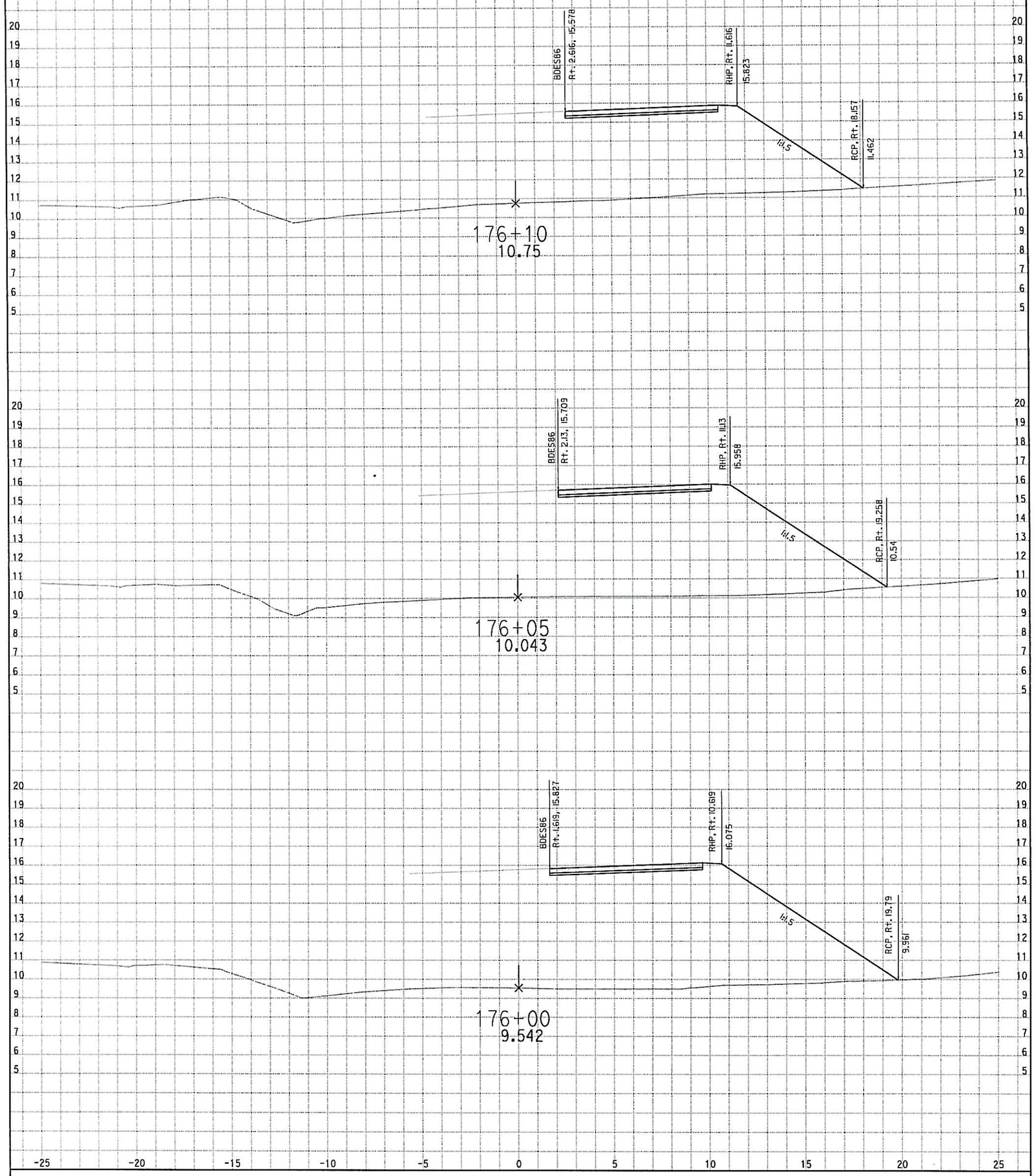

PROJECT: SR92/I-880 I/C

EA: 016014

ALL DIMENSIONS ARE METRIC

TNW2C ALIGNMENT

DATE: 2/15/2007

Scale Ratio: 1:100 Horiz. 1:100 Vert.

SHEET 7 OF 10

MAY 09 2007

TEMPORARY DETOUR

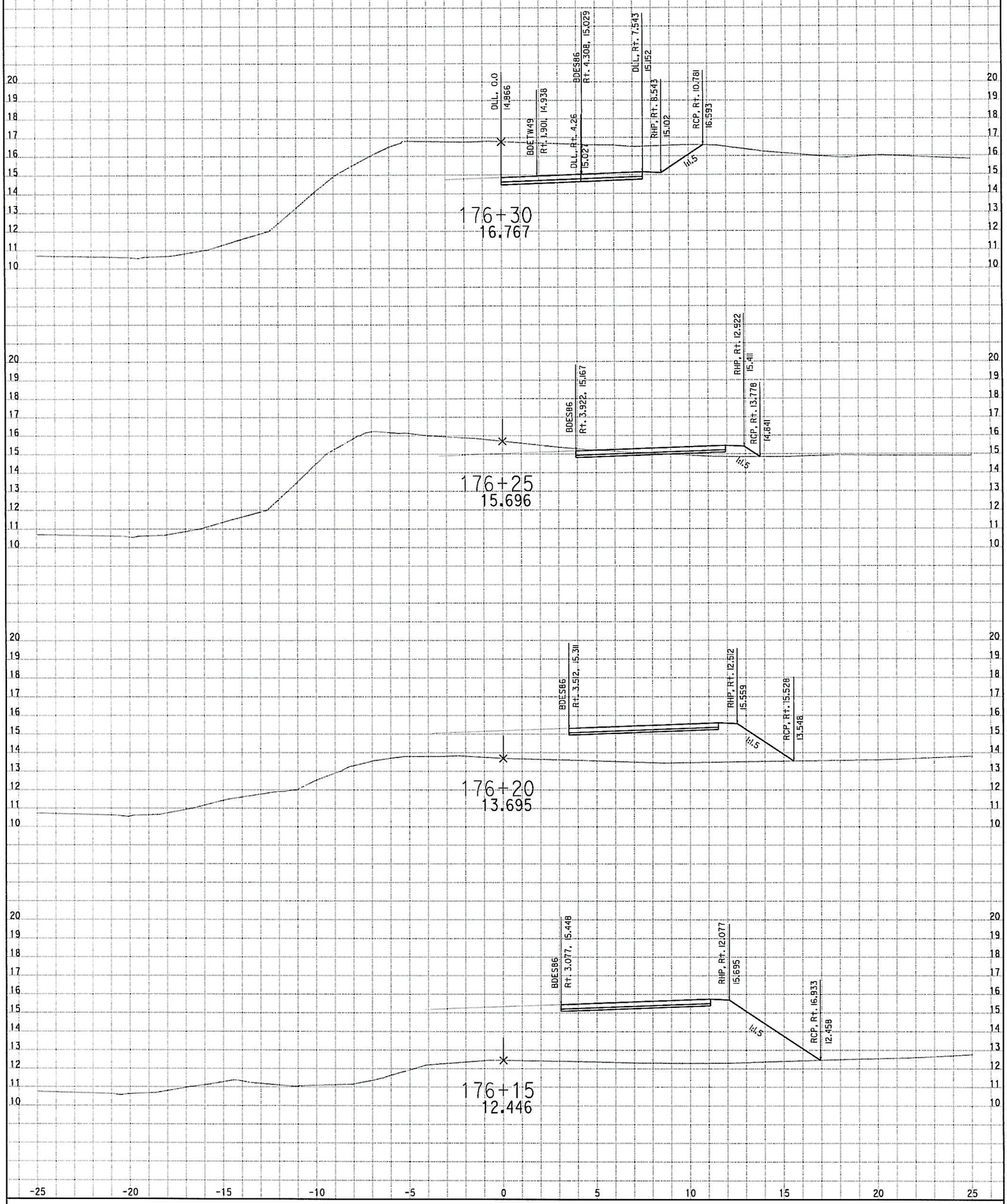

PROJECT: SR92/I-880 I/C

EA: 016014

ALL DIMENSIONS ARE METRIC

TNW2C ALIGNMENT

DATE: 2/15/2007

Scale Ratio: 1:100 Horiz. 1:100 Vert.

SHEET 8 OF 10

MAY 09 2007

TEMPORARY DETOUR

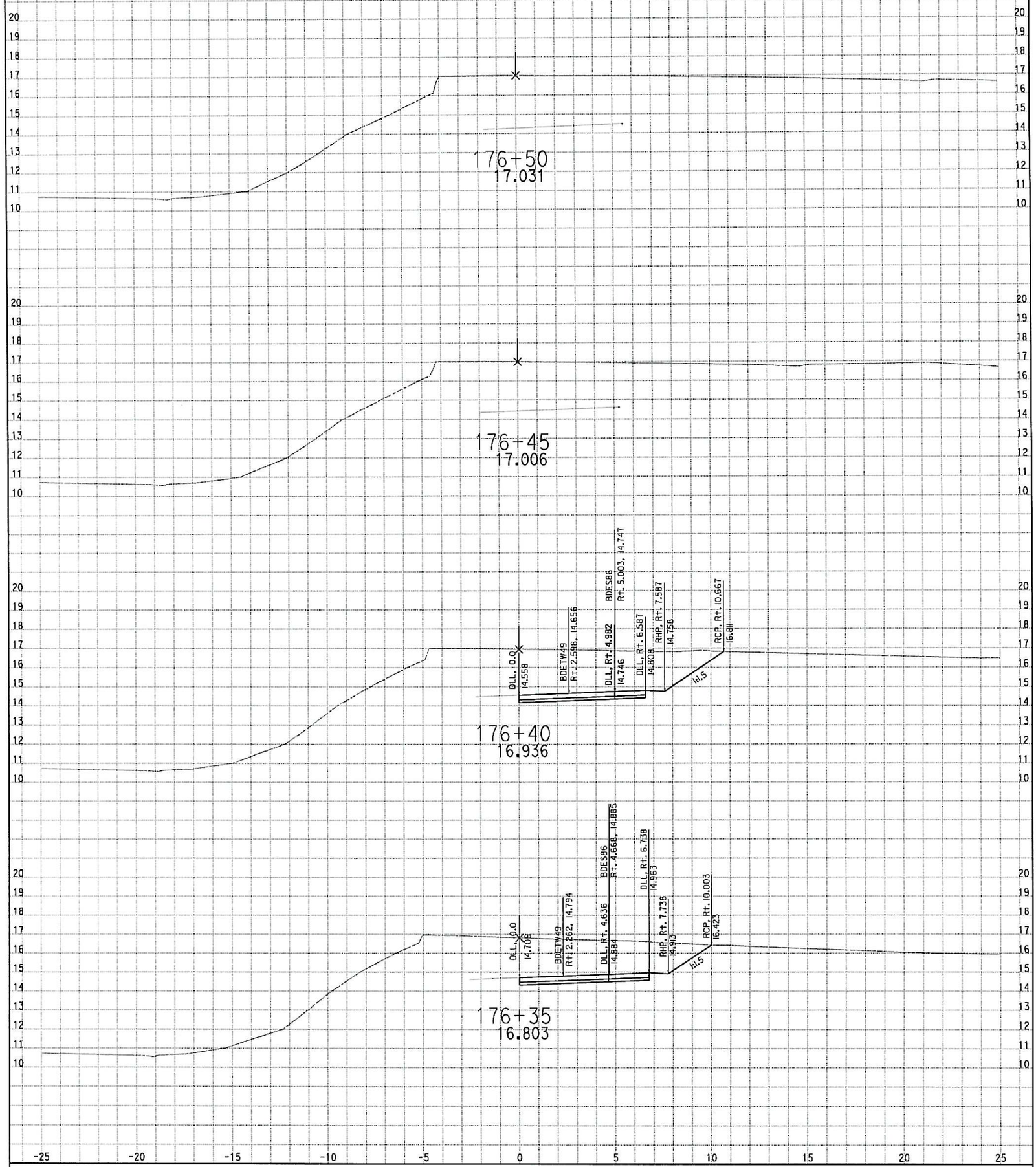

PROJECT: SR92/I-880 I/C

EA: 016014

ALL DIMENSIONS ARE METRIC

TNW2C ALIGNMENT

DATE: 2/15/2007

Scale Ratio: 1:100 Horiz. 1:100 Vert.

SHEET 9 OF 10

MAY 09 2007

TEMPORARY DETOUR

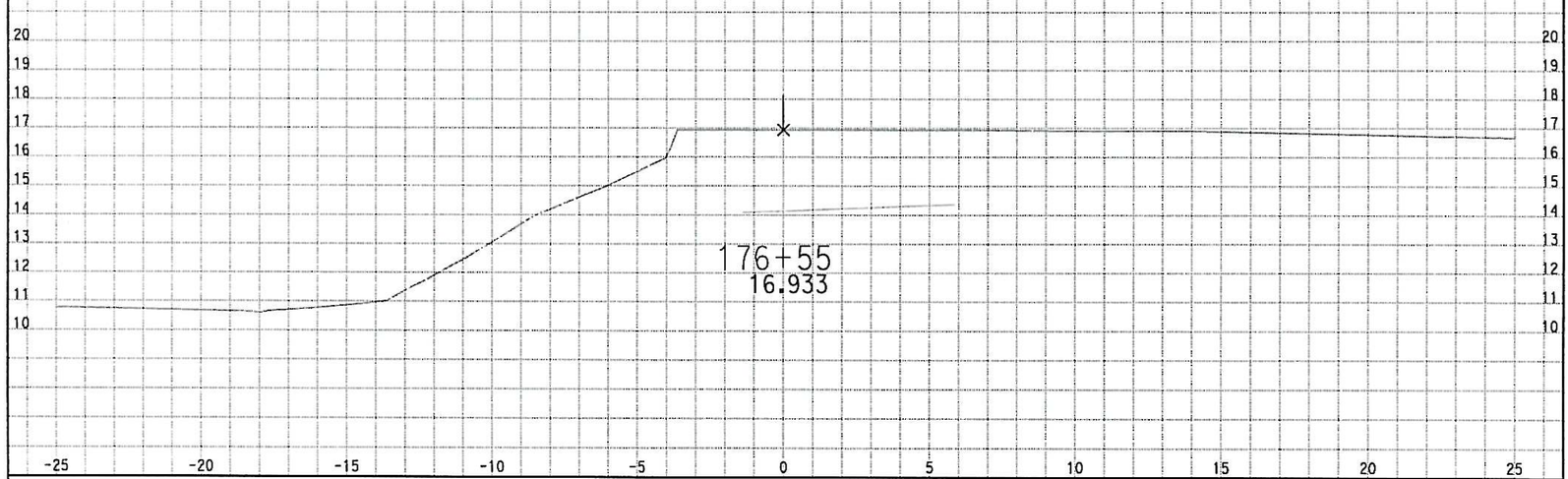

PROJECT: SR92/I-880 I/C

EA: 016014

ALL DIMENSIONS ARE METRIC

TNW2C ALIGNMENT

DATE: 2/15/2007

Scale Ratio: 1:100 Horiz. 1:100 Vert.

SHEET 10 OF 10