TNE1B

CALTRANS
Alameda County
Dist:04
EA: 01G011
92/880 I/C

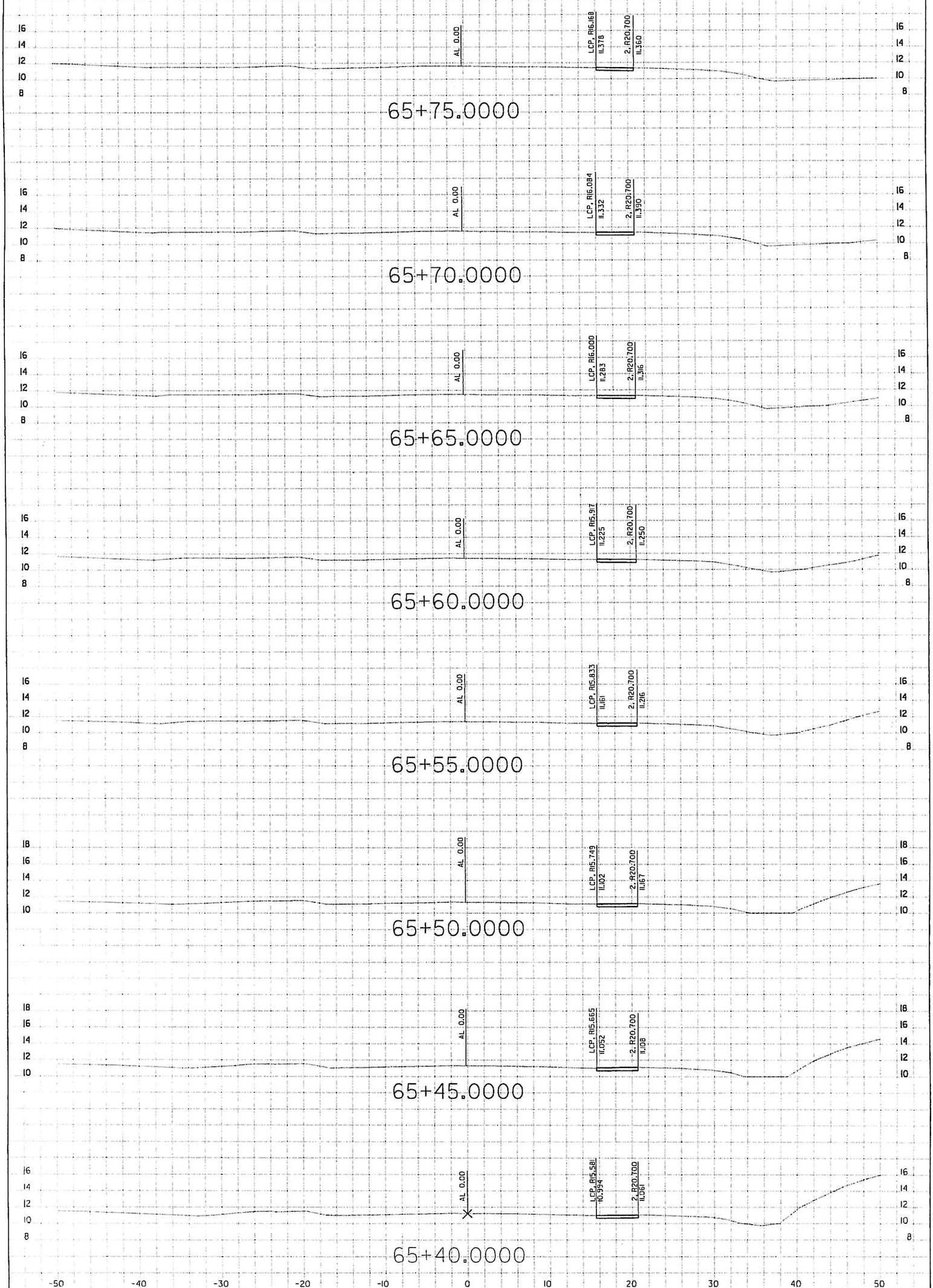

Scale Ratio: 1:200 Horiz.
1:200 Vert.

1/8/2005

AL LINE DETOUR TNE1_B

2
CALTRANS
Alameda County
Dist.04
EA: 016011
92/880 I/C

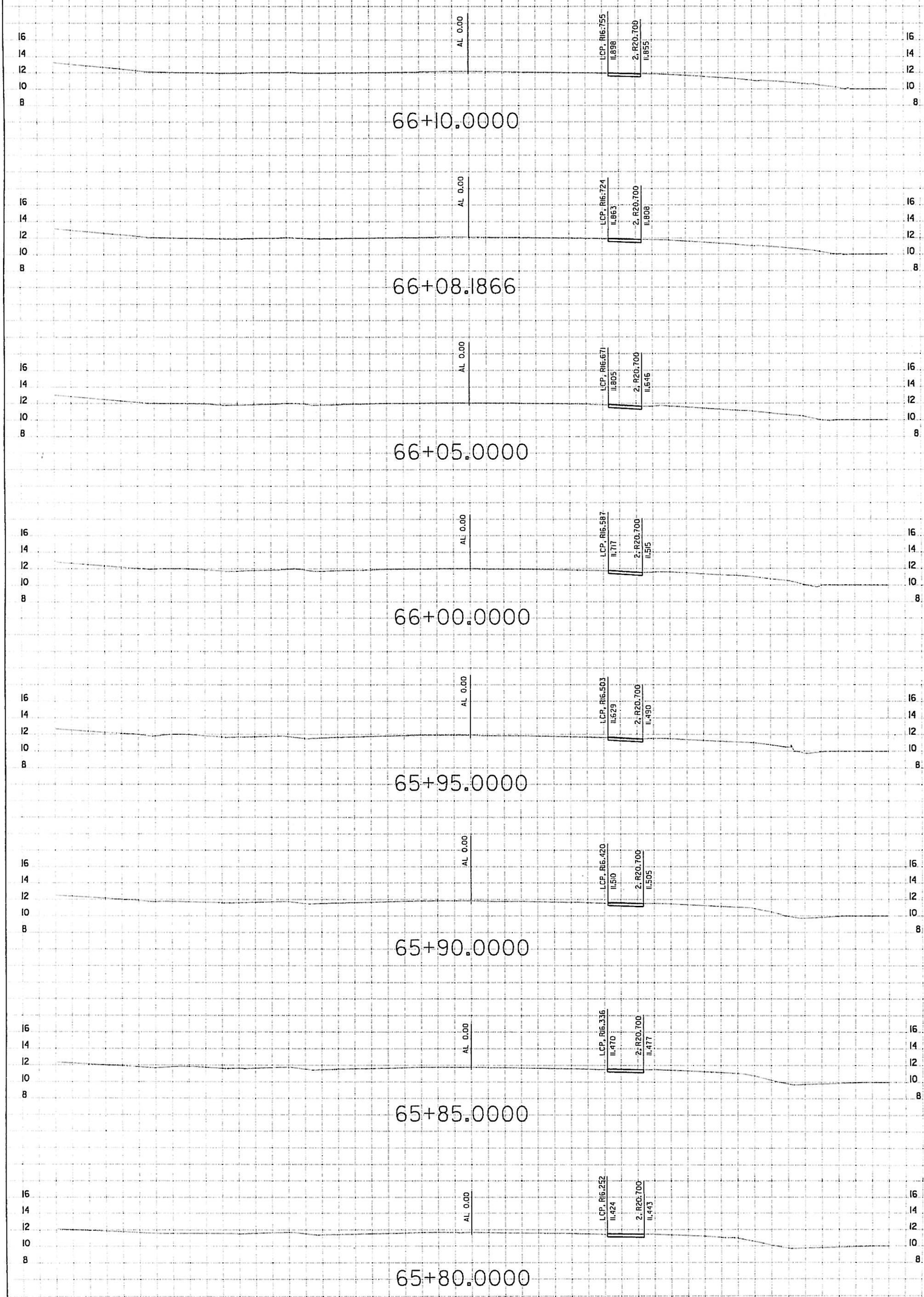

Scale Ratio: 1:200 Horiz.
1:200 Vert.
1/8/2005

AL LINE DETOUR TNE1_B

CALTRANS
Alameda County
Dist:04
EA: 016011
92/880 I/C

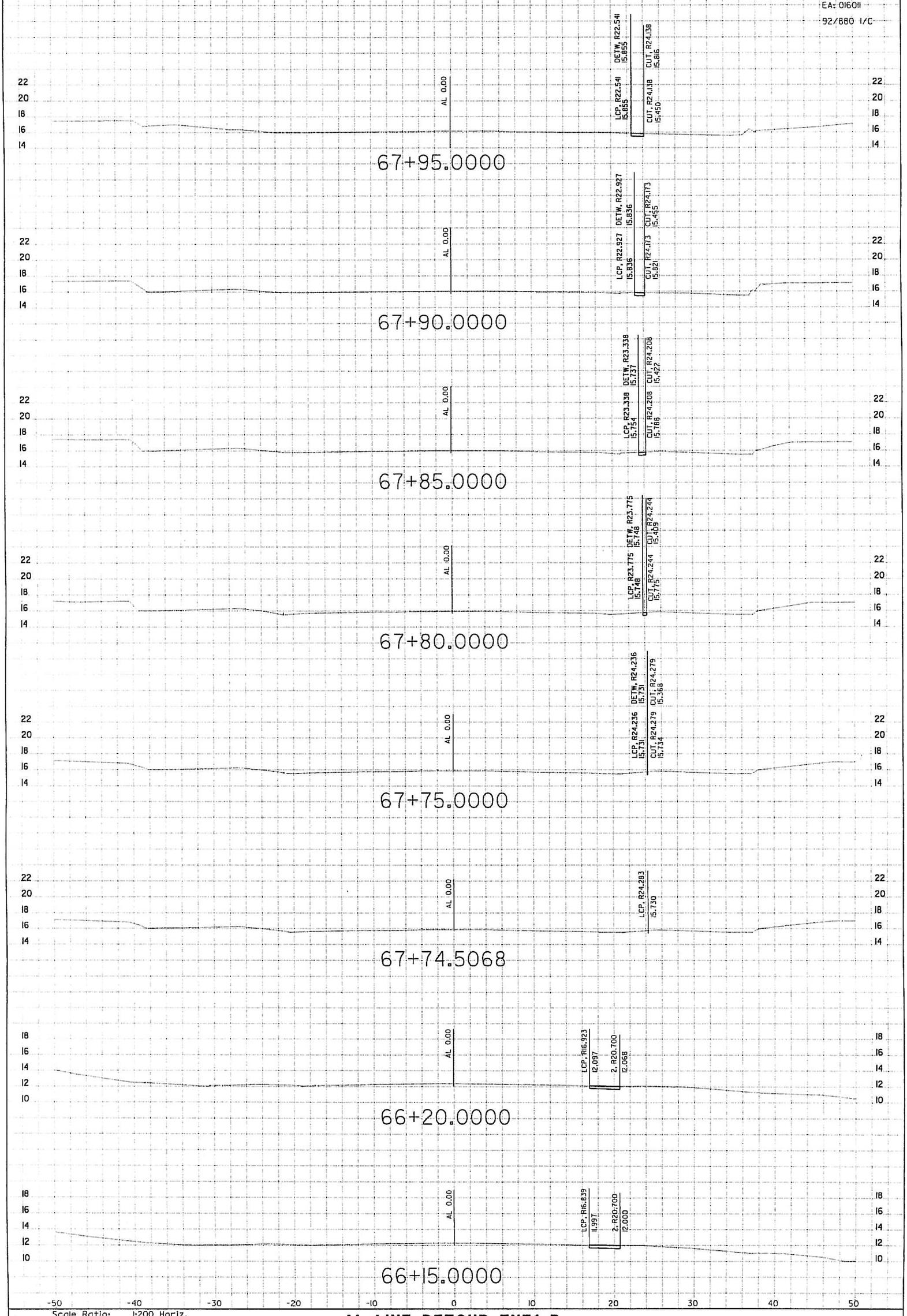

Scale Ratio: 1:200 Horiz.
1:200 Vert.
1/8/2005

AL LINE DETOUR TNE1_B

CALTRANS
Alameda County
Dist.04
EA: 016011
92/880 I/C

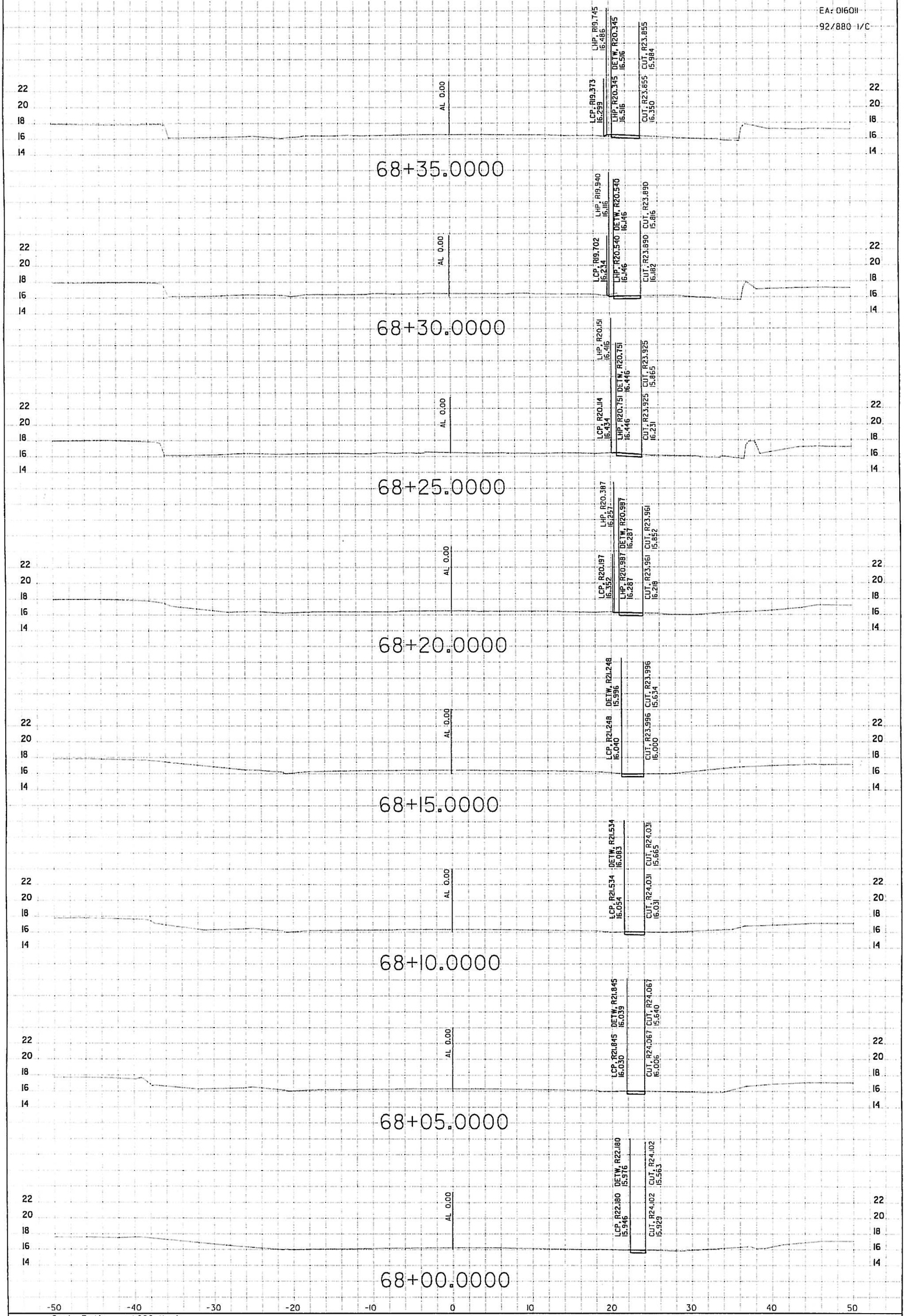

Scale Ratio: 1:200 Horiz.
1:200 Vert.
1/8/2005

AL LINE DETOUR TNE1_B

5
CALTRANS
Alameda County
Dist.04
EA: 016011
92/880 I/C

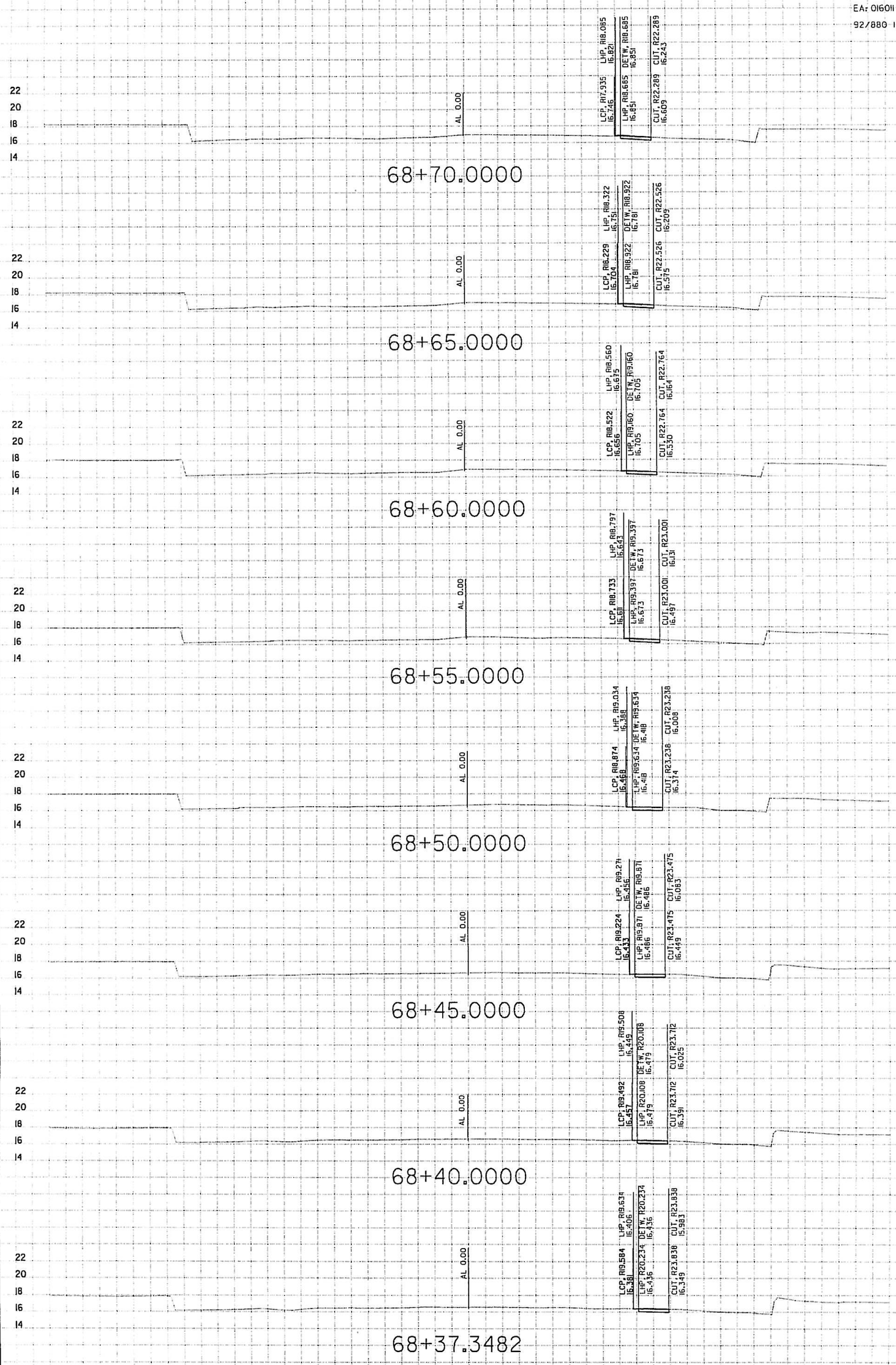

Scale Ratio: 1:200 Horiz.
1:200 Vert.
1/8/2005

AL LINE DETOUR TNE1_B

CALTRANS
Alameda County
Dist.04
EA: 016011
92/880 I/C

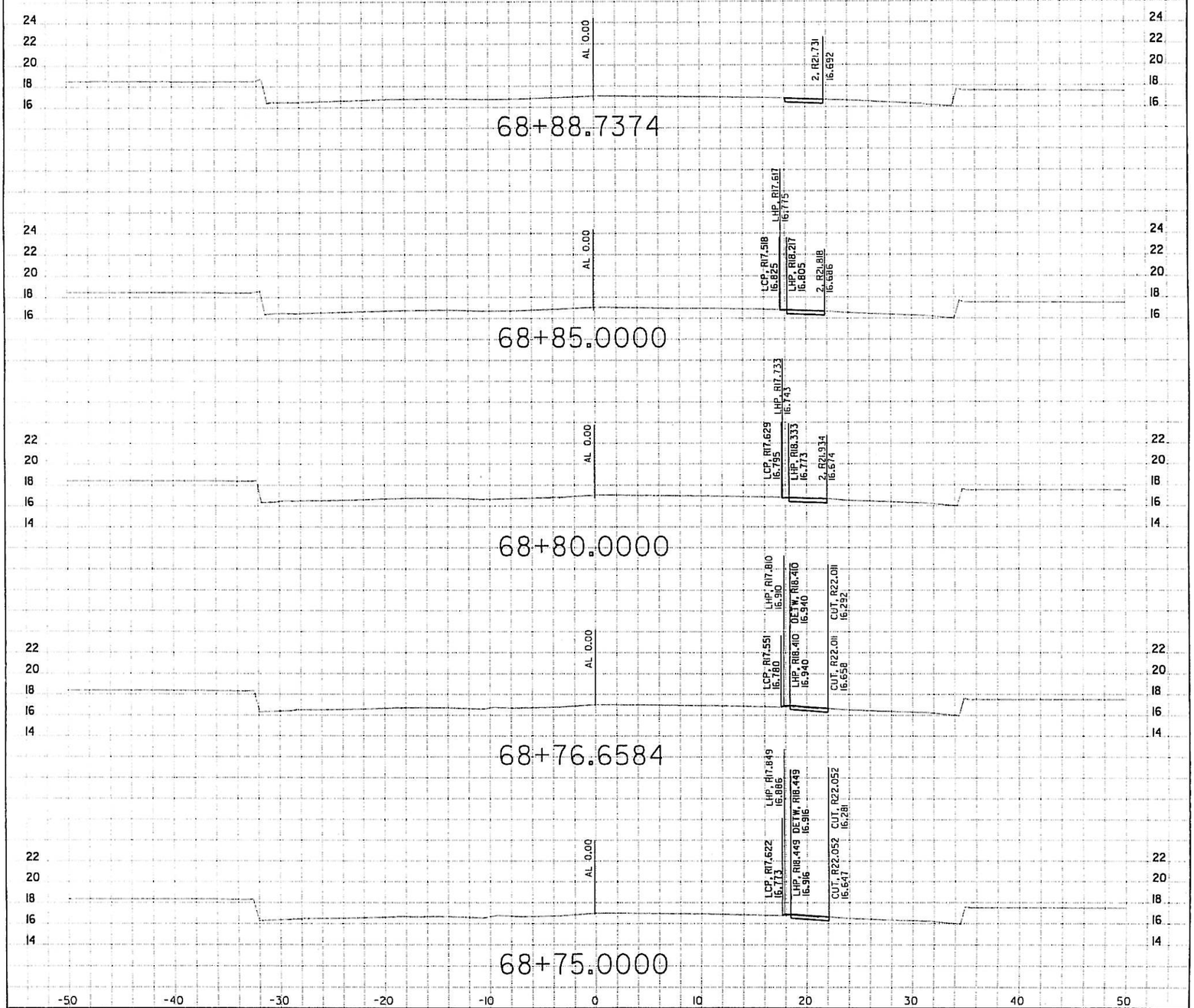

Scale Ratio: 1:200 Horiz.
1:200 Vert.
1/8/2005

AL LINE DETOUR TNE1_B