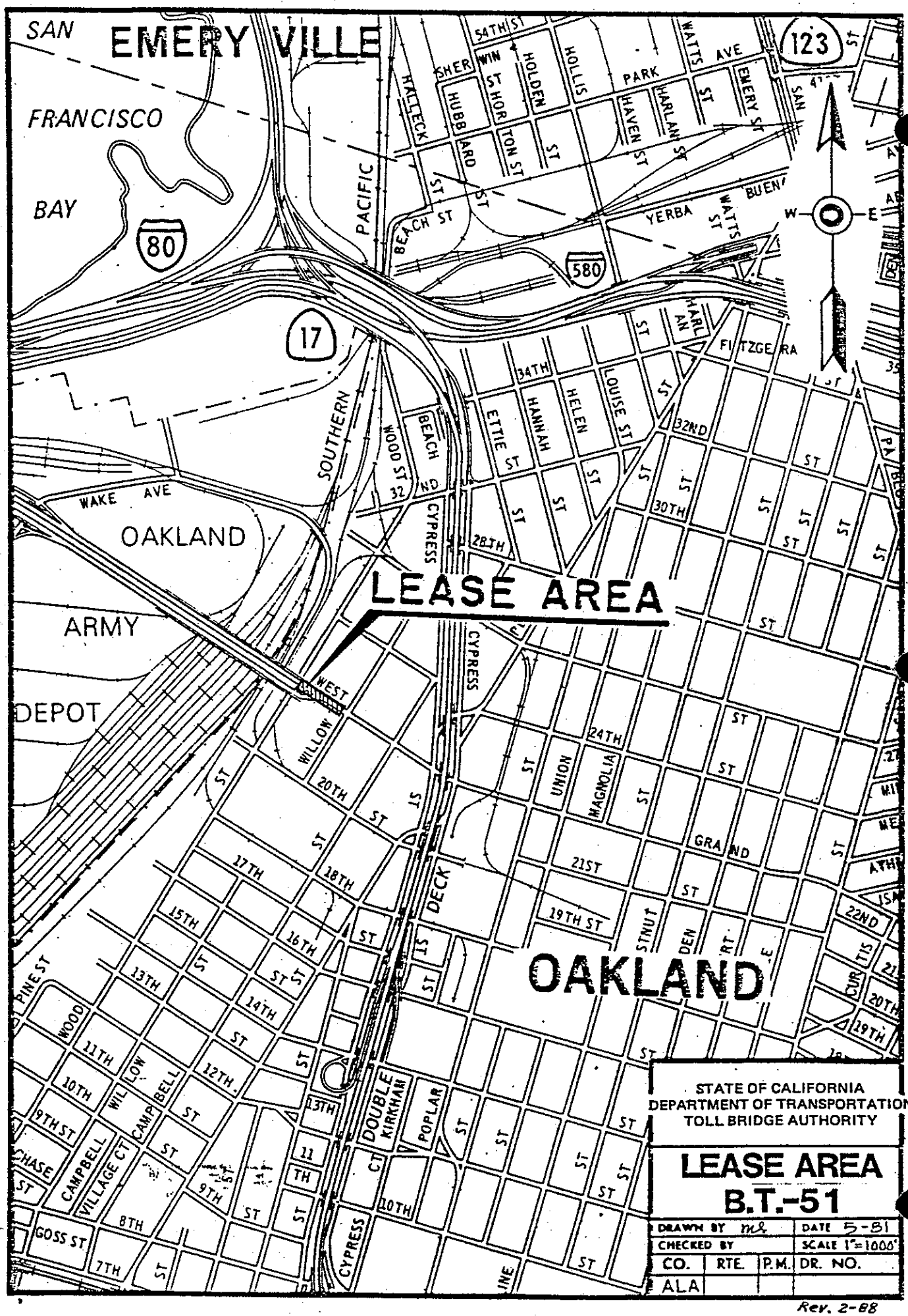

STATE OF CALIFORNIA
DEPARTMENT OF TRANSPORTATION
TOLL BRIDGE AUTHORITY

LEASE AREA
B.T.-51

DRAWN BY ml			DATE 5-81
CHECKED BY			SCALE 1"=1000'
CO.	RTE.	P.M.	DR. NO.
ALA			

Rev. 2-88

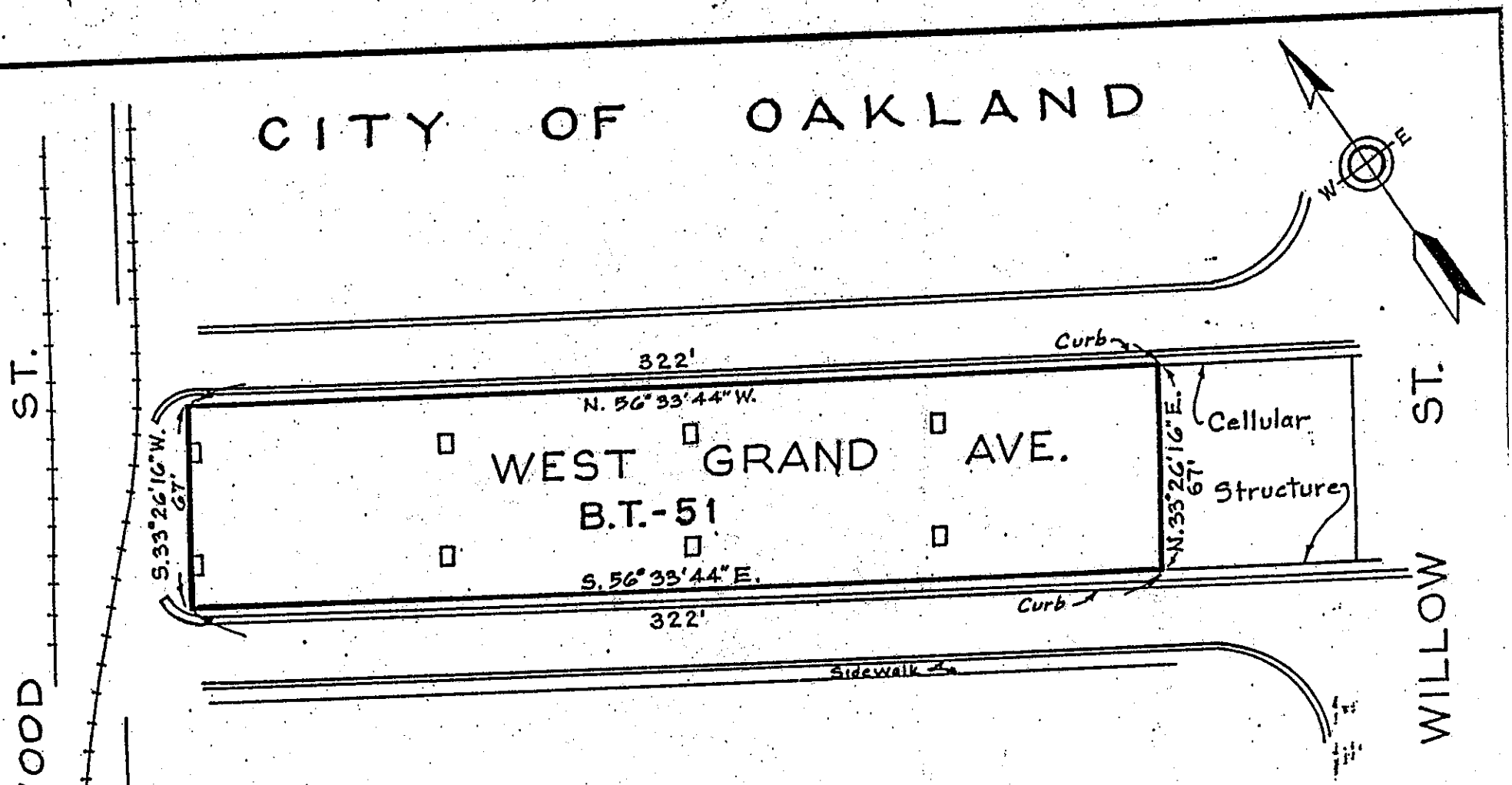

Gross Area . . . . . 21,574 Sq.Ft.

Area of Columns . . . . . 112 Sq.Ft.

Net Area . . . . . 21,462 Sq.Ft.

Dimensions and clearances shown are approximate. Where greater

Rev. 2-88 · Combined-51A & 51B

STATE OF CALIFORNIA
DEPARTMENT OF TRANSPORTATI
TOLL BRIDGE AUTHORITY

LEASE AREA B.T.-51

DRAWN BY			DATE 5-81
CHECKED BY			SCALE 1"=50'
CO.	RTE.	P.M.	DR. NO.
ALA			

Record Map S.F.-Oak Bay Bridge

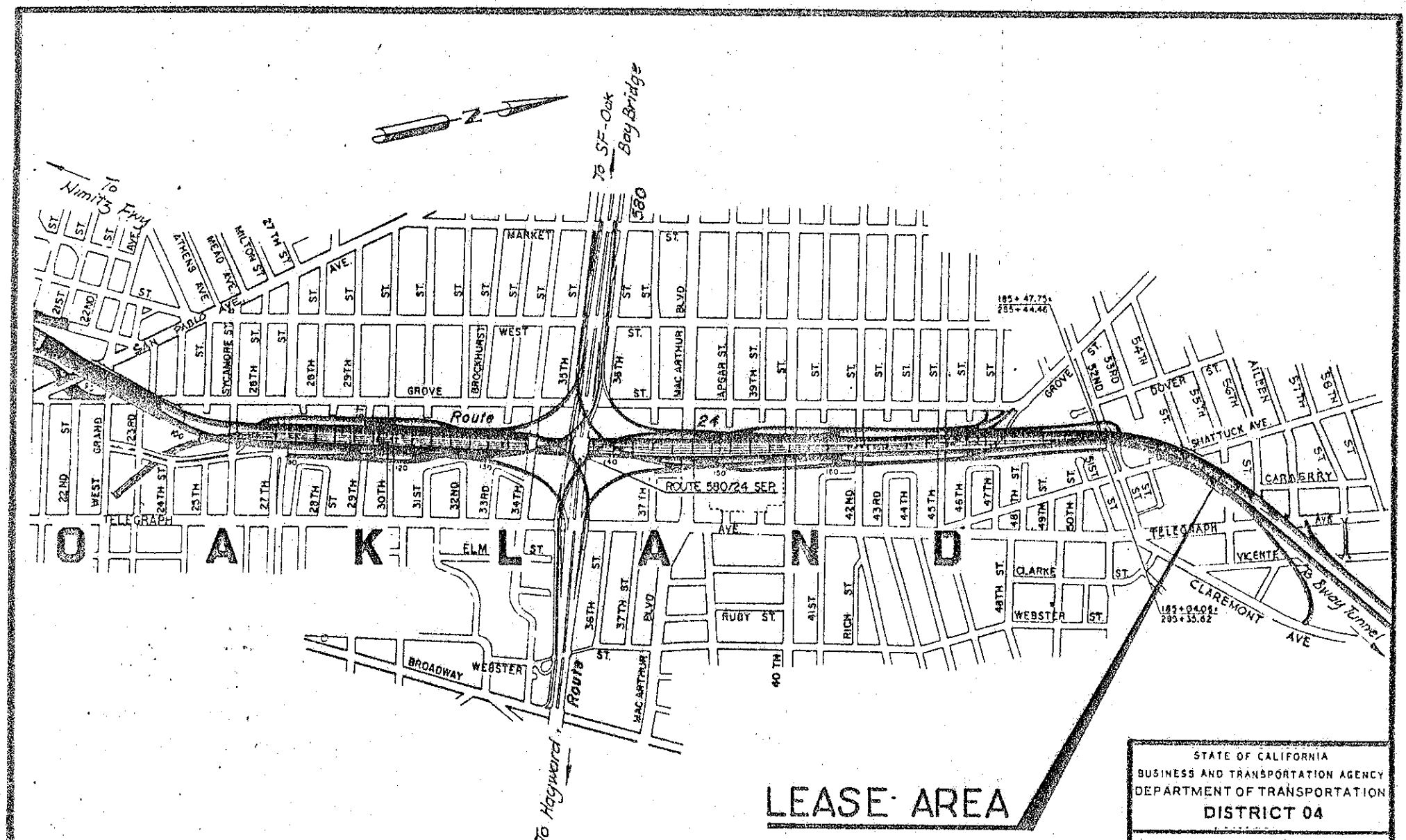

STATE OF CALIFORNIA
BUSINESS AND TRANSPORTATION AGENCY
DEPARTMENT OF TRANSPORTATION
DISTRICT 04

FLA 04-ALA-24-14

DRAWN BY			DATE 7-82
CHECKED BY			SCALE: As Shown
CO.	RTE.	P.M.	DR. NO.
Ala	24	3.0	

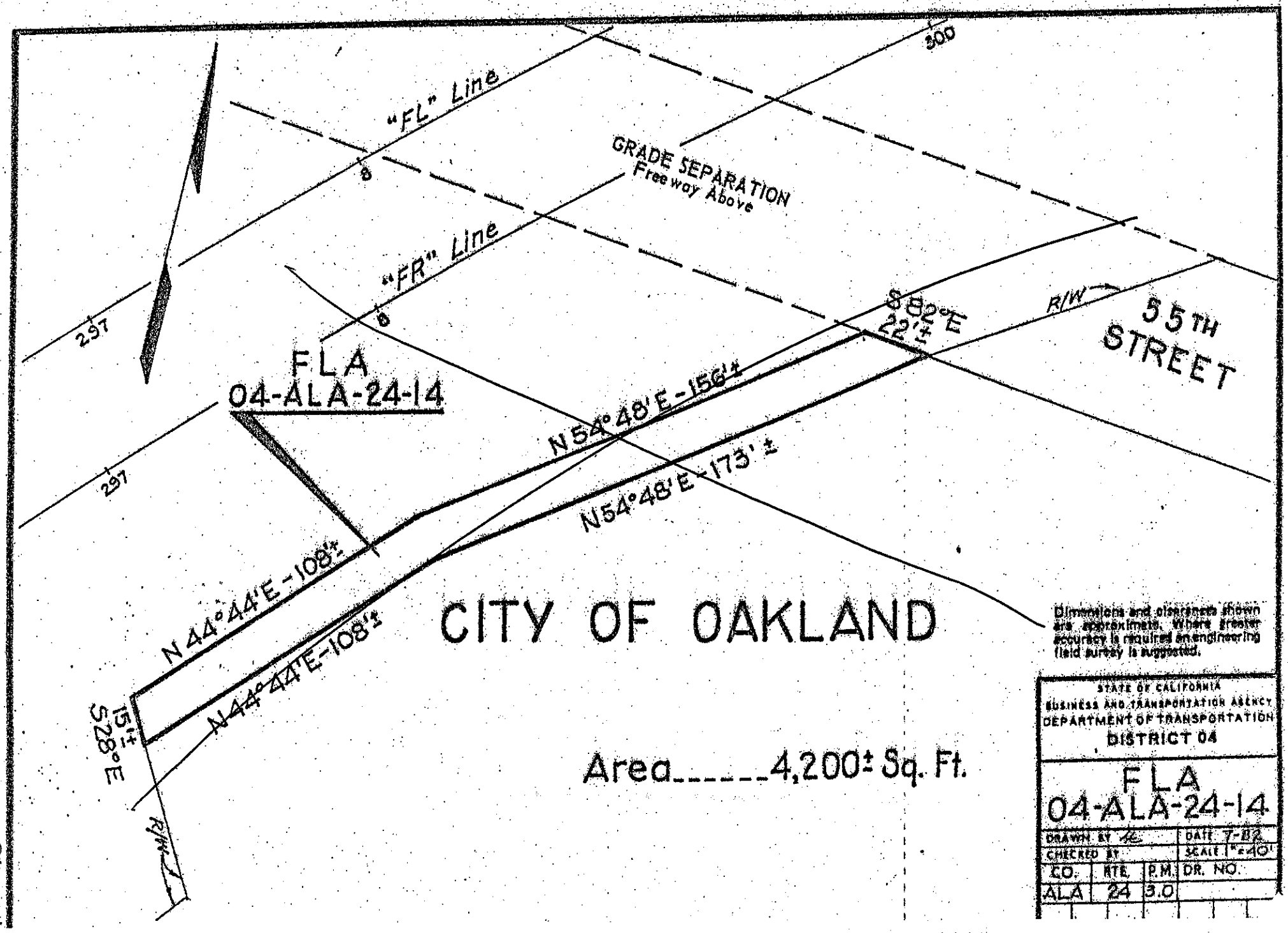
"FL" Line
"FR" Line
GRADE SEPARATION
Freeway Above
300
297
297
FLA
04-ALA-24-14
S 82° E
22'±
R/W
55TH
STREET
N 54° 48' E - 156'±
N 54° 48' E - 173' ±
N 44° 44' E - 108'±
N 44° 44' E - 108'±
S 28° E
15'±
R/W
CITY OF OAKLAND
Area_____4,200± Sq. Ft.
Dimensions and clearances shown are approximate. Where greater accuracy is required an engineering field survey is suggested.
STATE OF CALIFORNIA
BUSINESS AND TRANSPORTATION AGENCY
DEPARTMENT OF TRANSPORTATION
DISTRICT 04
FLA
04-ALA-24-14
DRAWN BY
DATE 7-82
CHECKED BY
SCALE 1" = 40'
CO.
RTE.
P.M.
DR. NO.
ALA
24
3.0

CITY OF SAN LEANDRO

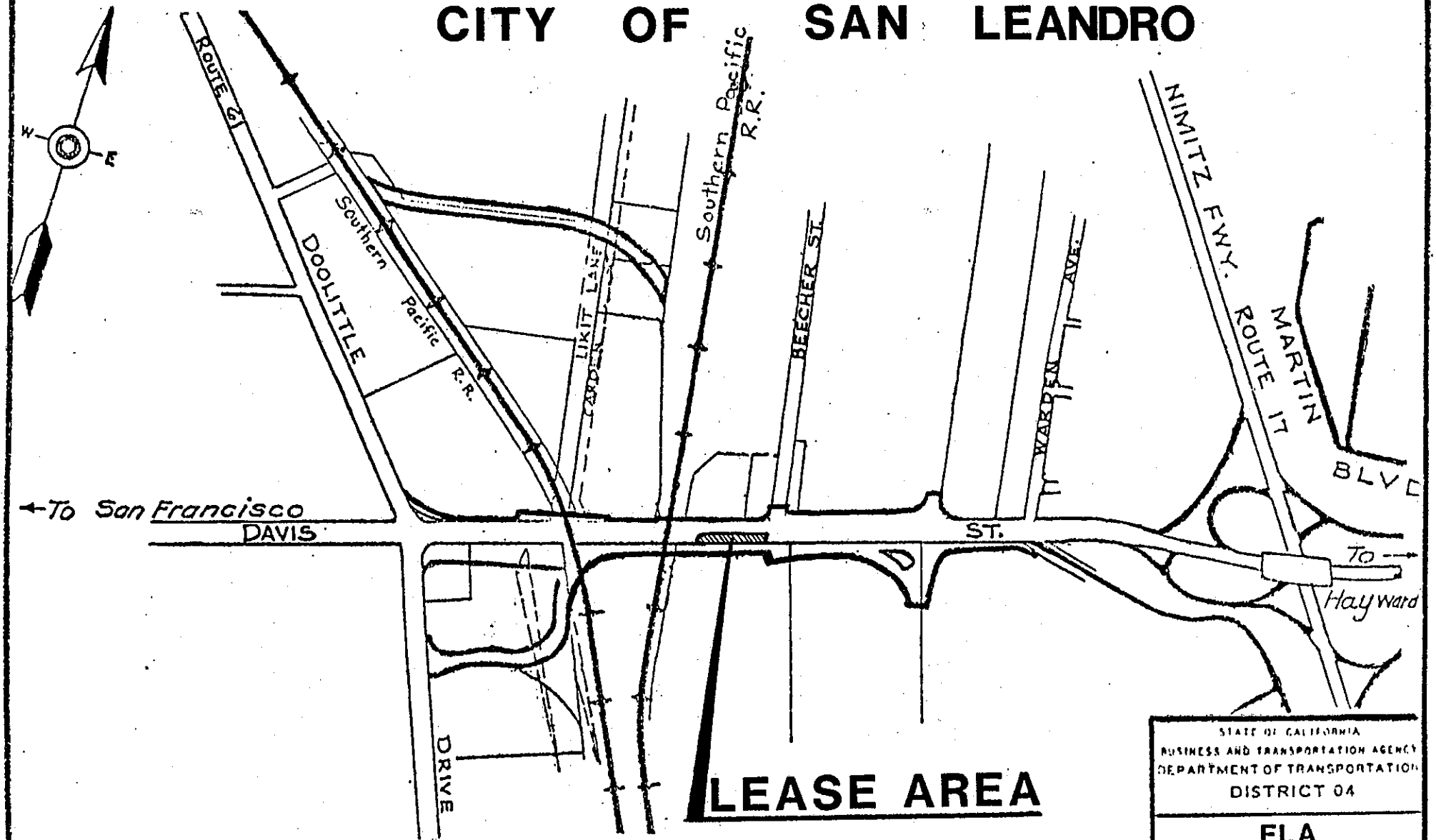

STATE OF CALIFORNIA
BUSINESS AND TRANSPORTATION AGENCY
DEPARTMENT OF TRANSPORTATION
DISTRICT 04

FLA
04-ALA-112-2

DRAWN BY ML			DATE 12-82
CHECKED BY			SCALE 1" = 500'
CO.	RTE.	P.M.	DR NO
ALA	112	0.2	

Dimensions and clearances shown are approximate. Where greater accuracy is required an engineering field survey is suggested.

CITY OF SAN LEANDRO

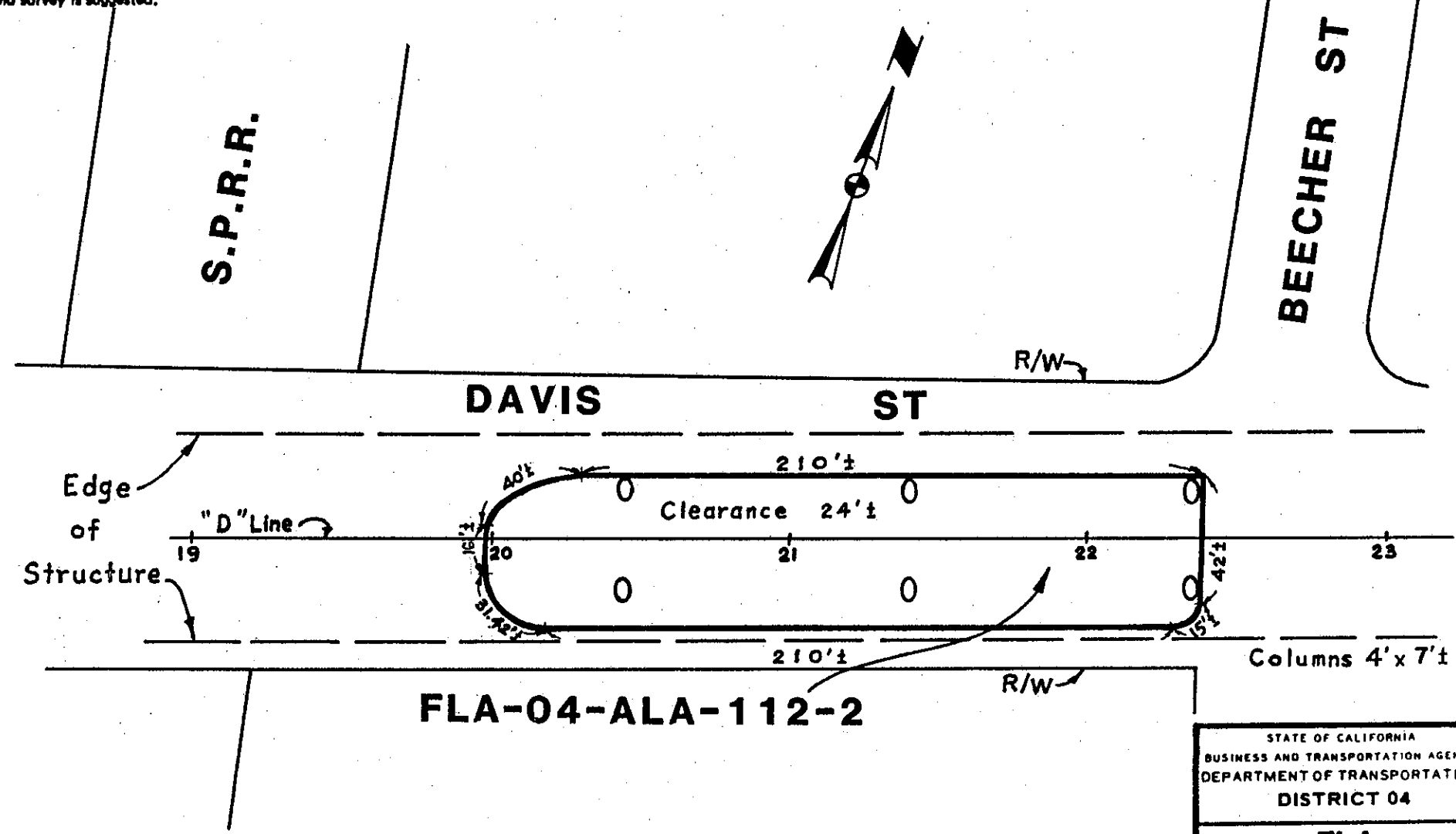

GROSS AREA . . . . . 11975 Sq. Ft.±
AREA OF COLUMNS. . . . . 168 Sq. Ft.±
NET AREA . . . . . .11807 Sq. Ft.±
AREA UNDER STRUCTURE . . . .11975 Sq. Ft.±

SCALE IN FEET
0 50 100 150

STATE OF CALIFORNIA
BUSINESS AND TRANSPORTATION AGENCY
DEPARTMENT OF TRANSPORTATION
DISTRICT 04

FLA
04-ALA-112-2

DRAWN BY GL			DATE 6-86
CHECKED BY			SCALE Shown
CO.	RTE.	P.M.	DR. NO.
ALA	112	0.2	

R-188.1

CITY OF SAN LEANDRO

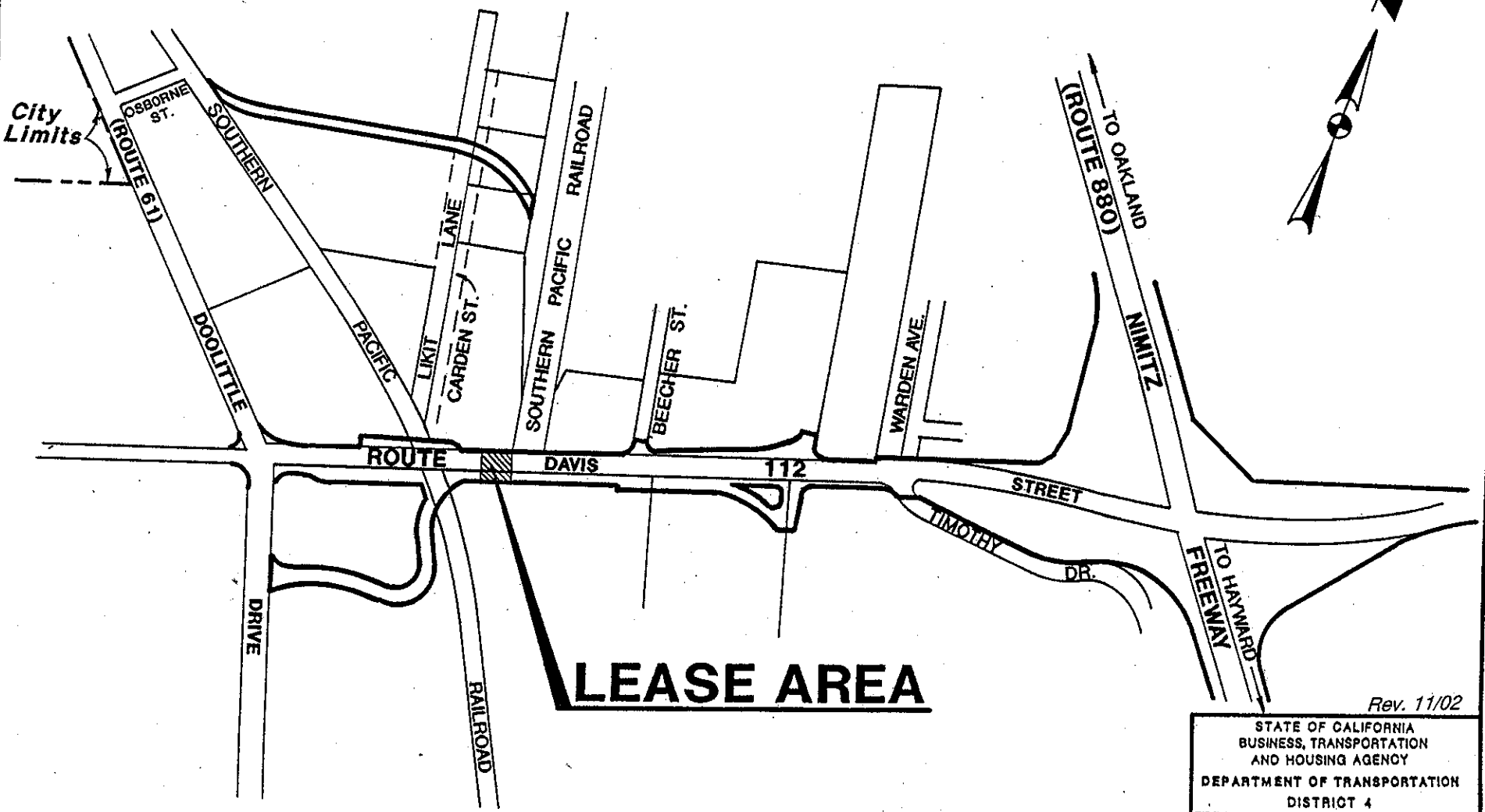

SCALE IN FEET

0 500 1000 1500

Rev. 11/02

STATE OF CALIFORNIA
BUSINESS, TRANSPORTATION
AND HOUSING AGENCY
DEPARTMENT OF TRANSPORTATION
DISTRICT 4

FLA

04-Ala-112-3

DRAWN BY A.C.			DATE 6-93
CHECKED BY			SCALE 1"=500'
CO.	RTE	P.M.	DR. No.
Ala	112	0.1	1 OF 2

R-188.0

Dimensions and clearances shown are approximate. Where greater accuracy is required an engineering field survey is suggested.

CITY OF SAN LEANDRO

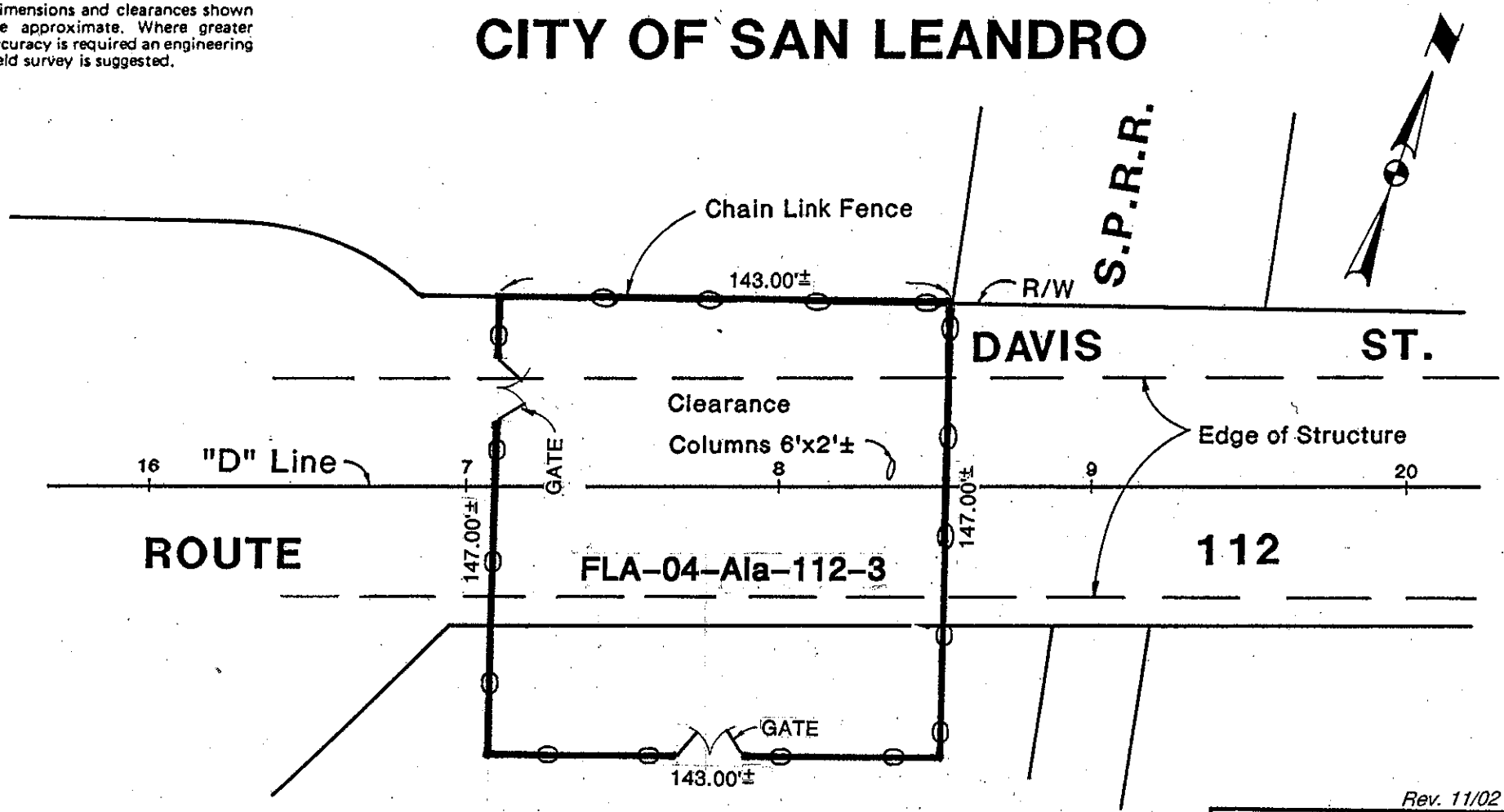

SCALE IN FEET

0 50 100 150

GROSS AREA .....21,021 Sq.Ft.±
AREA OF COLUMNS .....12 Sq.Ft.±
NET AREA .....21,009 Sq.Ft.±
AREA UNDER STRUCTURE .10,010 Sq.Ft.±

R-188.1

Rev. 11/02

STATE OF CALIFORNIA
BUSINESS, TRANSPORTATION
AND HOUSING AGENCY
DEPARTMENT OF TRANSPORTATION
DISTRICT 4

FLA
04-Ala-112-3

DRAWN BY A.C.			DATE 6-93
CHECKED BY			SCALE 1"=50'
CO.	RTE	P.M.	DR. No.
Ala	112	0.1	2 OF 2

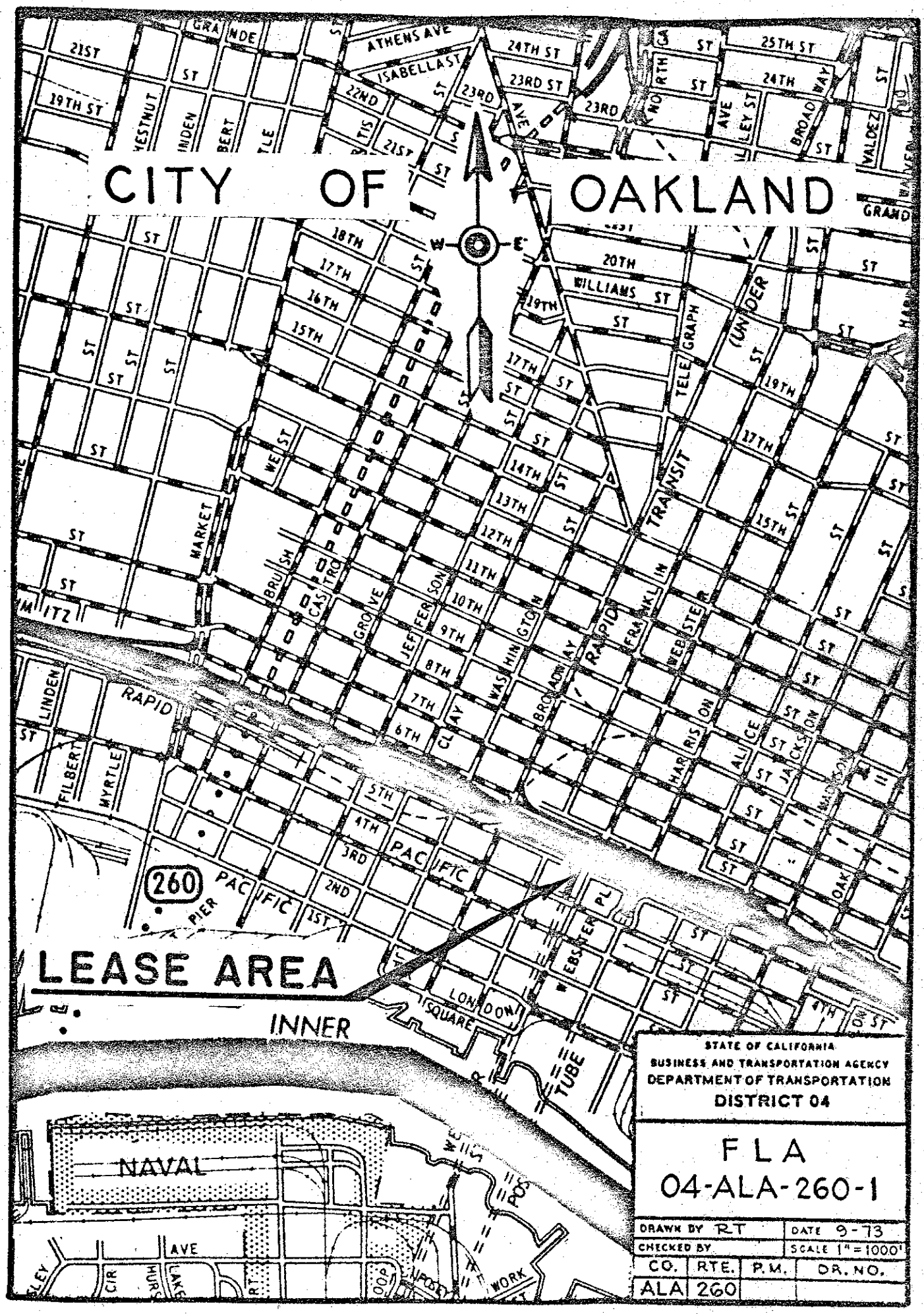

STATE OF CALIFORNIA
BUSINESS AND TRANSPORTATION AGENCY
DEPARTMENT OF TRANSPORTATION
DISTRICT 04

FLA
04-ALA-260-1

DRAWN BY RT		DATE 9-73	
CHECKED BY		SCALE 1" = 1000'	
CO.	RTE.	P.M.	DR. NO.
ALA	260		

Dimensions and clearances shown are approximate. Where greater accuracy is required an engineering field survey is suggested.

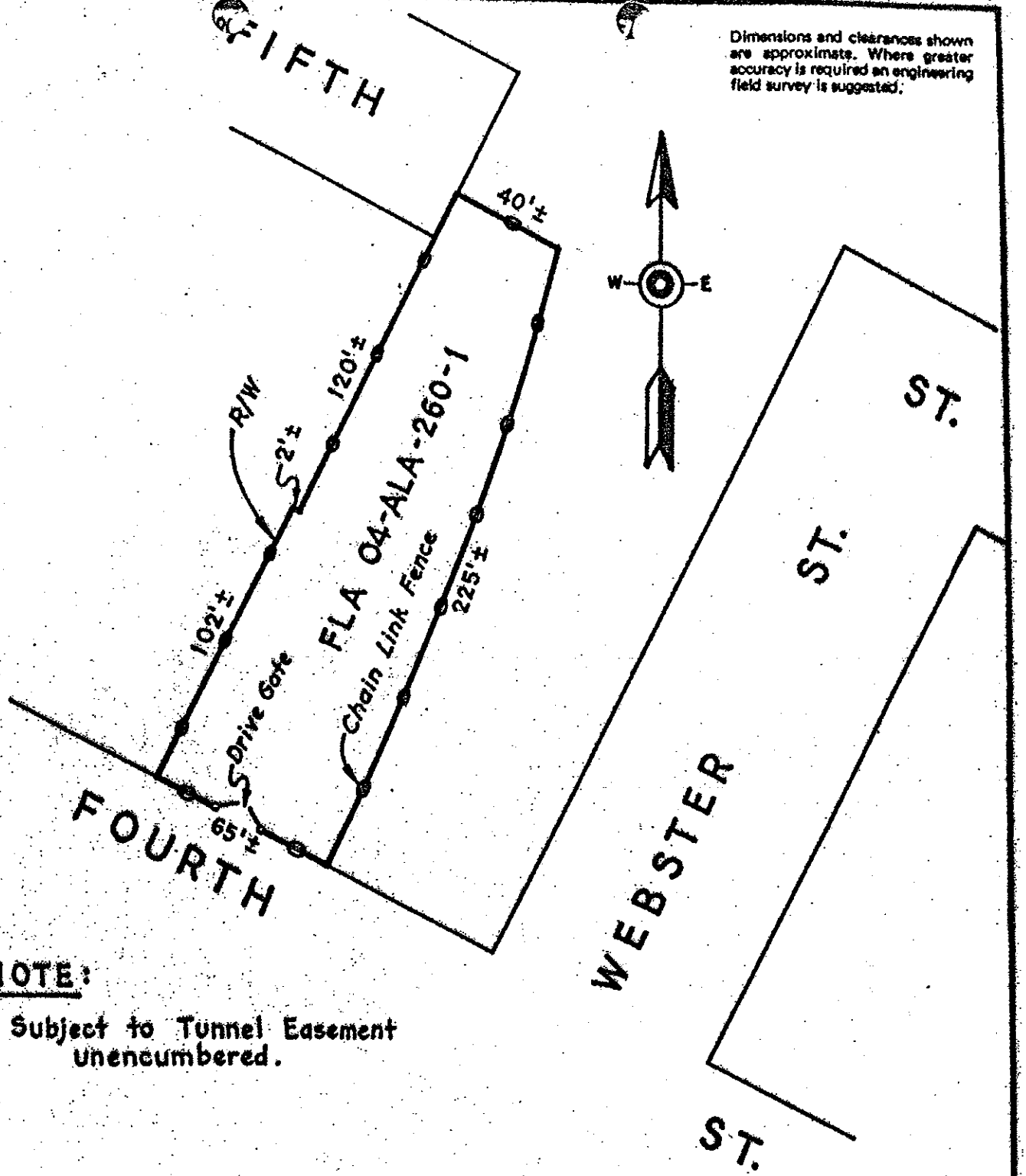

NOTE:

Subject to Tunnel Easement unencumbered.

Gross Area *12,250 Sq. Ft. ±*

SCALE IN FEET

0 50 100 150

Rev. 9-73

STATE OF CALIFORNIA
BUSINESS AND TRANSPORTATION AGENCY
DEPARTMENT OF TRANSPORTATION
DISTRICT 04

FLA
04-ALA-260-1

DRAWN BY LR			DATE 5-63
CHECKED BY			SCALE As Shown
CO.	RTE.	P.M.	DR. NO.
ALA	260		

R-57A-7

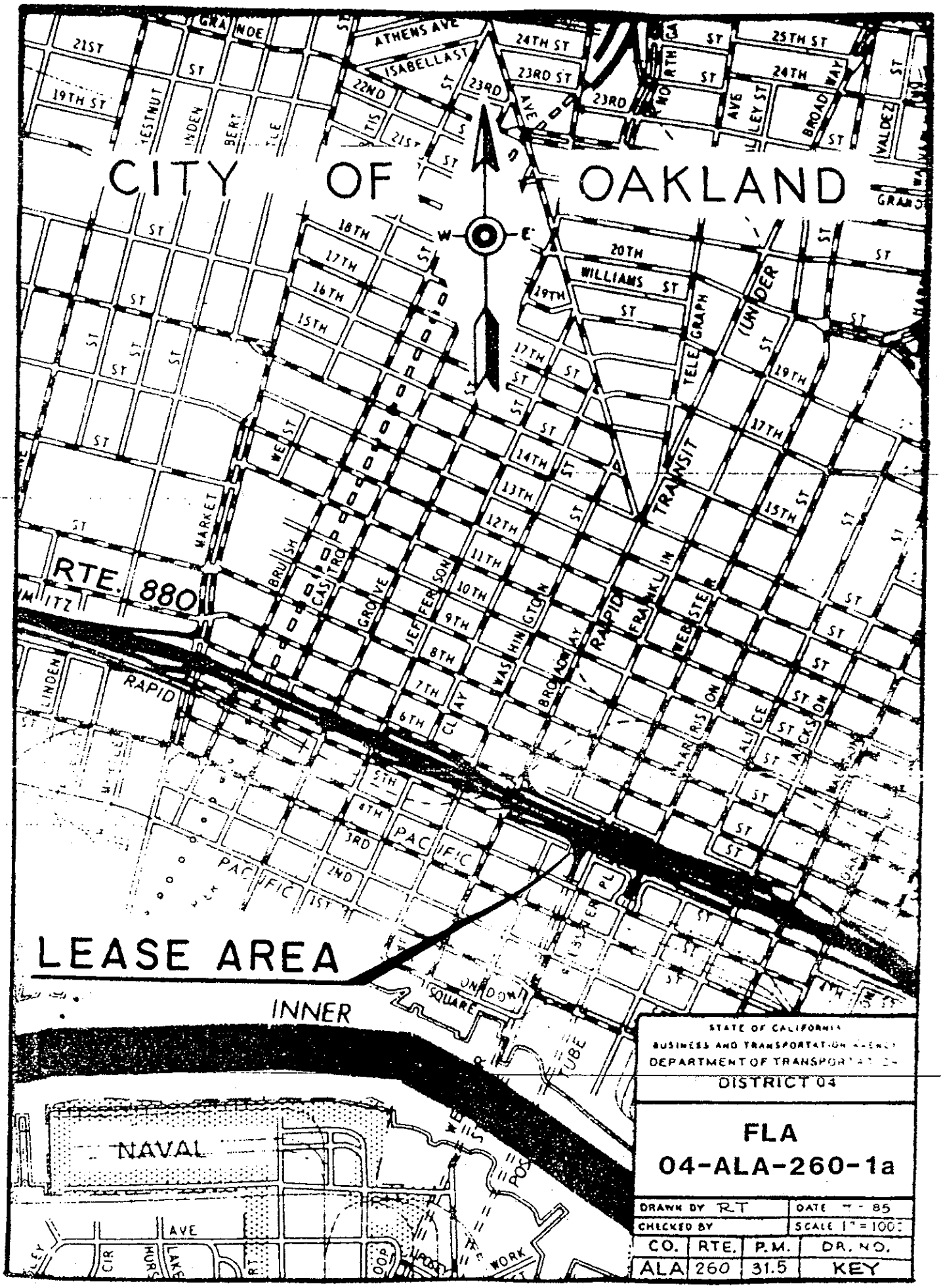

STATE OF CALIFORNIA
BUSINESS AND TRANSPORTATION AGENCY
DEPARTMENT OF TRANSPORTATION
DISTRICT 04

FLA
04-ALA-260-1a

DRAWN BY RT		DATE 7 - 85	
CHECKED BY		SCALE 1" = 100'	
CO.	RTE.	P.M.	DR. NO.
ALA	260	31.5	KEY

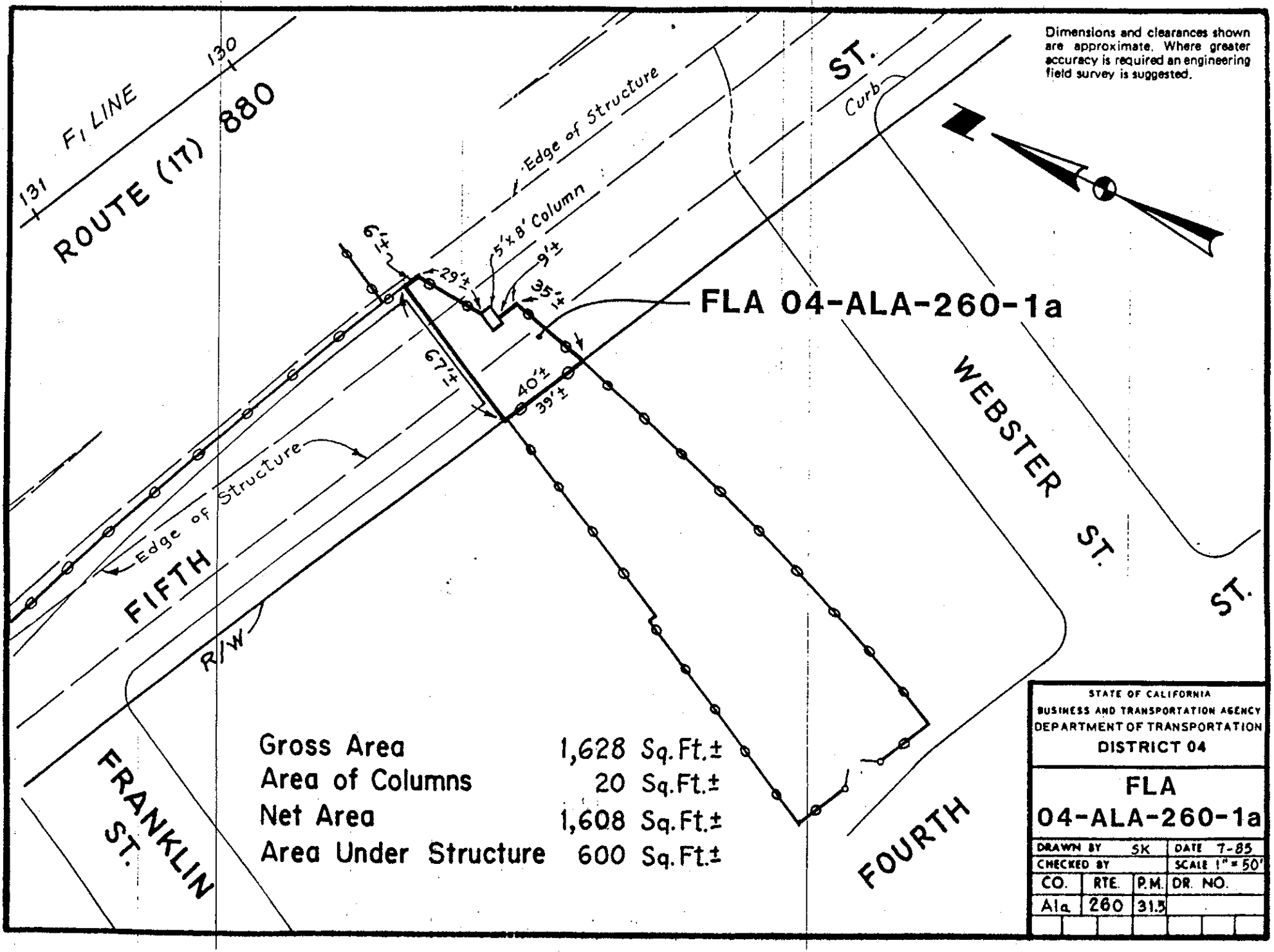
Dimensions and clearances shown are approximate. Where greater accuracy is required an engineering field survey is suggested.
ROUTE (17) 880
F1 LINE
130
131
Edge of Structure
5'x8' Column
6'±
29'±
9'±
3'±
67'±
40'±
39'±
FLA 04-ALA-260-1a
Edge of Structure
FIFTH
R/W
FRANKLIN ST.
WEBSTER ST.
FOURTH
ST.
Curb
Gross Area 1,628 Sq.Ft.±
Area of Columns 20 Sq.Ft.±
Net Area 1,608 Sq.Ft.±
Area Under Structure 600 Sq.Ft.±
STATE OF CALIFORNIA
BUSINESS AND TRANSPORTATION AGENCY
DEPARTMENT OF TRANSPORTATION
DISTRICT 04
FLA
04-ALA-260-1a
DRAWN BY SK
DATE 7-85
CHECKED BY
SCALE 1" = 50'
CO. RTE. P.M. DR. NO.
Ala 260 31.5

R-57.A-7

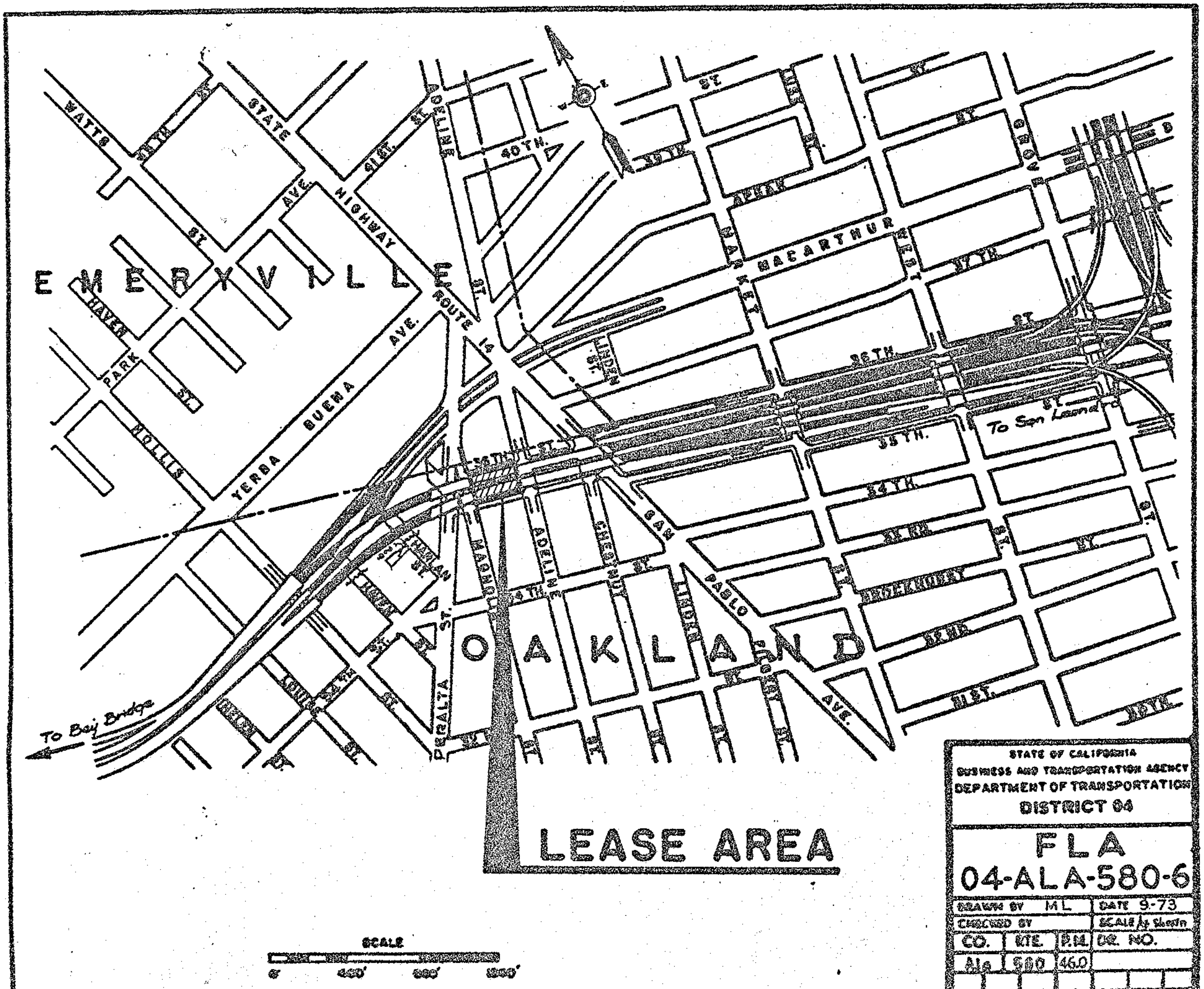
EMERYVILLE
OAKLAND
LEASE AREA
To Bay Bridge
To San Leandro
ROUTE 14
HIGHWAY
ADELINE ST.
40TH.
STATE
WATTS
HAVEN
PARK
ST.
HOLLIS
YERBA BUENA AVE.
MARKET
MACARTHUR
WEST
GROVE
LINDEN ST.
36TH.
35TH.
34TH.
SAN PABLO AVE.
CHESTNUT
ADELINE
MAGNOLIA
HARLAN
PERALTA
LINDEN
STATE OF CALIFORNIA
BUSINESS AND TRANSPORTATION AGENCY
DEPARTMENT OF TRANSPORTATION
DISTRICT 04
FLA
04-ALA-580-6
DRAWN BY ML
DATE 9-73
CHECKED BY
SCALE As shown
CO. RTE. P.M. DR. NO.
Ala 580 46.0
SCALE
0' 400' 800' 1200'

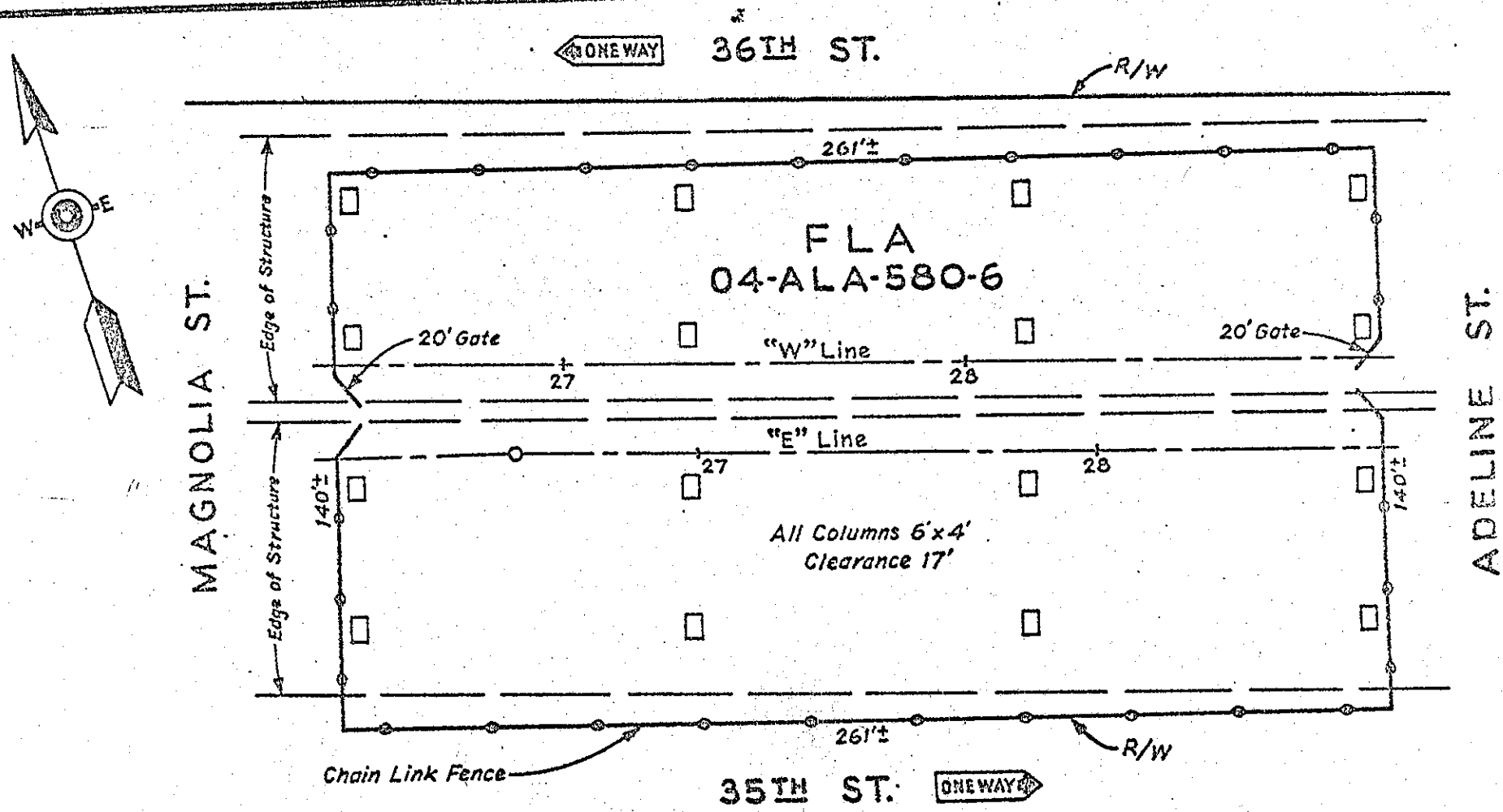

Gross Area - 36540 Sq. Ft.±
Area of Columns - 384 Sq. Ft.±
Net Area - 36156 Sq. Ft.±
Area Under Structure - 33400 Sq. Ft.±

Dimensions and clearances shown are approximate. Where greater accuracy is required an engineering field survey is suggested.

STATE OF CALIFORNIA
BUSINESS AND TRANSPORTATION AGENCY
DEPARTMENT OF TRANSPORTATION
DISTRICT 04

FLA
04-ALA-580-6

DRAWN BY M.L.			DATE 8-78
CHECKED BY			SCALE 1"=40'
CO.	RTE	P.M.	DR. NO.
Ala	580	46.0	

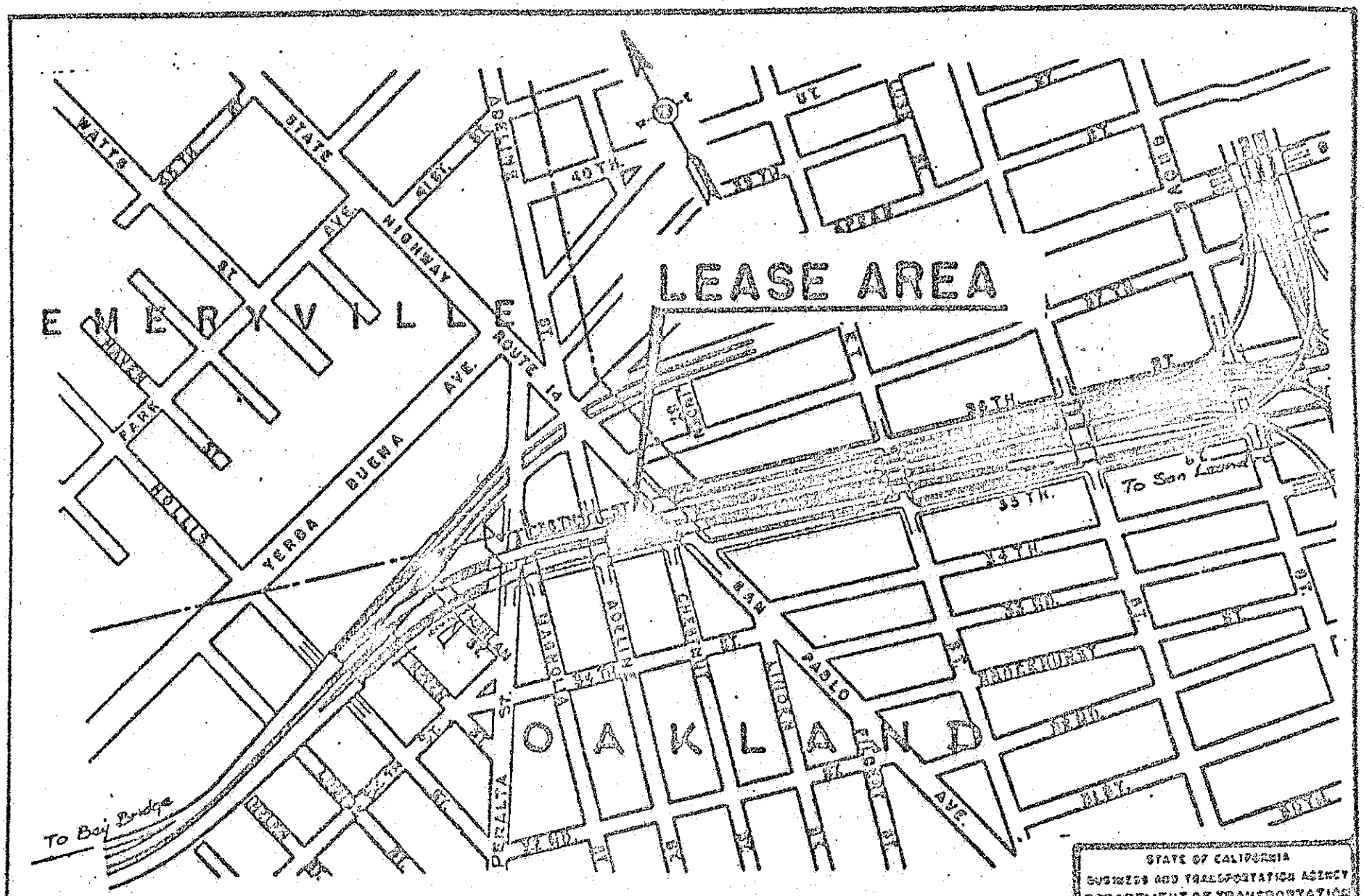

STATE OF CALIFORNIA
BUSINESS AND TRANSPORTATION AGENCY
DEPARTMENT OF TRANSPORTATION
DISTRICT 04

FLA
04-ALA-580-7

DRAWN BY J.C.			DATE 9-73
CHECKED BY			SCALE As Shown
CO.	RTE.	P.M.	DW. NO.

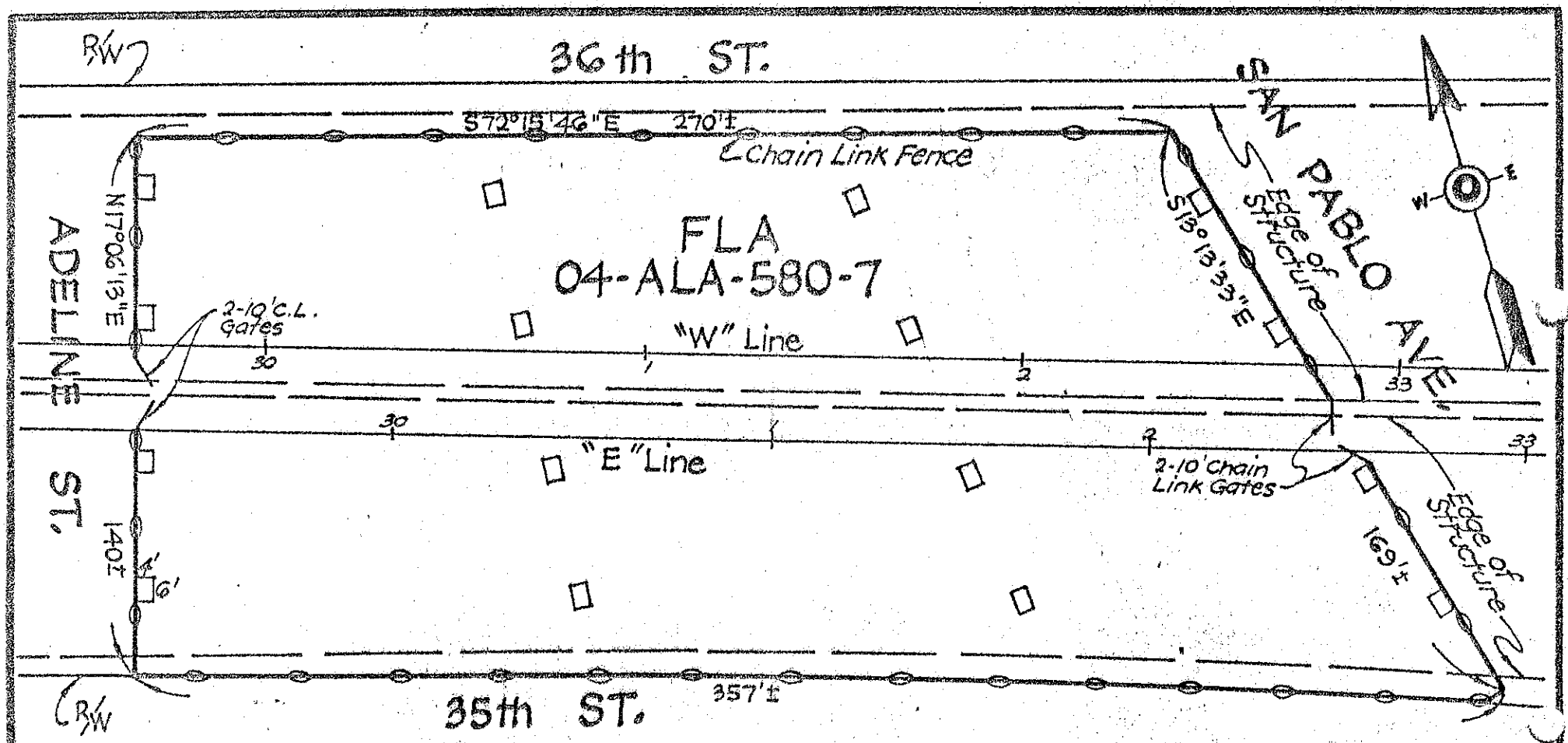

Columns are 4'x6'. Clearance is 17'.

Gross Area	43,384 ± Sq. Ft.
Area of Columns	384 ± Sq. Ft.
Net Area	43,000 ± Sq. Ft.
Area Under Structure	40,000 ± Sq. Ft.

Dimensions and clearances shown are approximate. Where greater accuracy is required an engineering field survey is suggested.

STATE OF CALIFORNIA
BUSINESS AND TRANSPORTATION AGENCY
DEPARTMENT OF TRANSPORTATION
DISTRICT 04

FLA
04-ALA-580-7

DRAWN BY J.C.			DATE 9-73
CHECKED BY			SCALE 1" = 40'
CO.	RTE.	P.M.	DR. NO.
ALA	580	45.9	

R-4.11

STATE OF CALIFORNIA
BUSINESS, TRANSPORTATION
AND HOUSING AGENCY
DEPARTMENT OF TRANSPORTATION
DISTRICT 4

FLA
04-Ala-880-35

DR. BY LGL			DATE 7-91
CKD. BY			SCALE As Shown
CO	RTE	P.M.	DR. No.
Ala	880	32.0	

Dimensions and clearances shown are approximate. Where greater accuracy is required an engineering field survey is suggested.

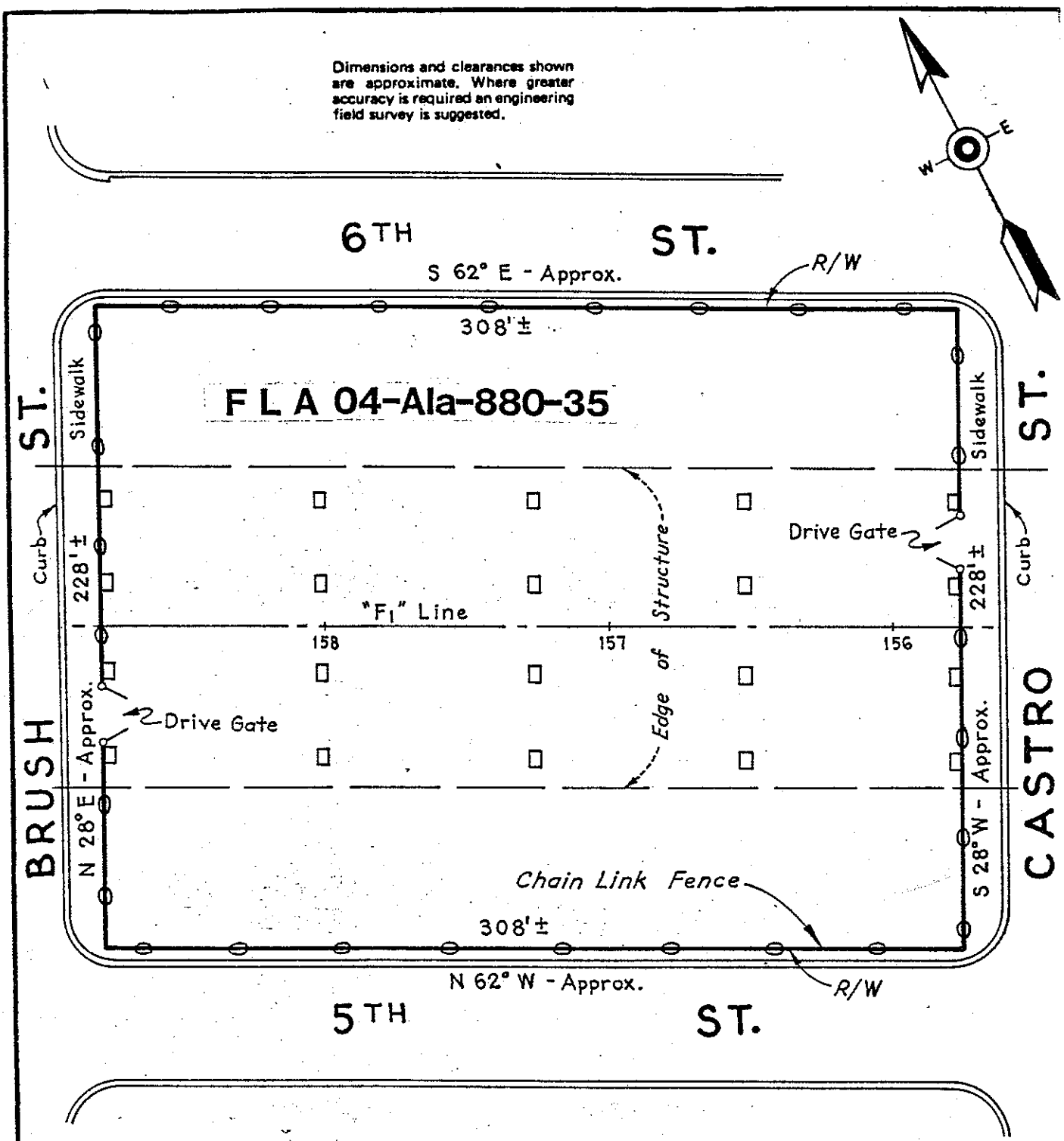

All Columns 4' x 6' and Clearance 15'

Gross Area	70,224	Sq. Ft. ±
Area of Columns	480	Sq. Ft. ±
Net Area	69,744	Sq. Ft. ±
Area Under Structure	34,000	Sq. Ft. ±

SCALE IN FEET

0 50 100 150

Rev. 8-7

STATE OF CALIFORNIA
BUSINESS AND TRANSPORTATION AGENCY
DEPARTMENT OF TRANSPORTATION
DISTRICT 04

F L A
04-Ala-880-35

DRAWN BY CL			DATE 2-58
CHECKED BY			SCALE As Show
CO.	RTE.	P.M.	DR. NO.
ALA	880	32.0	

R-7.7

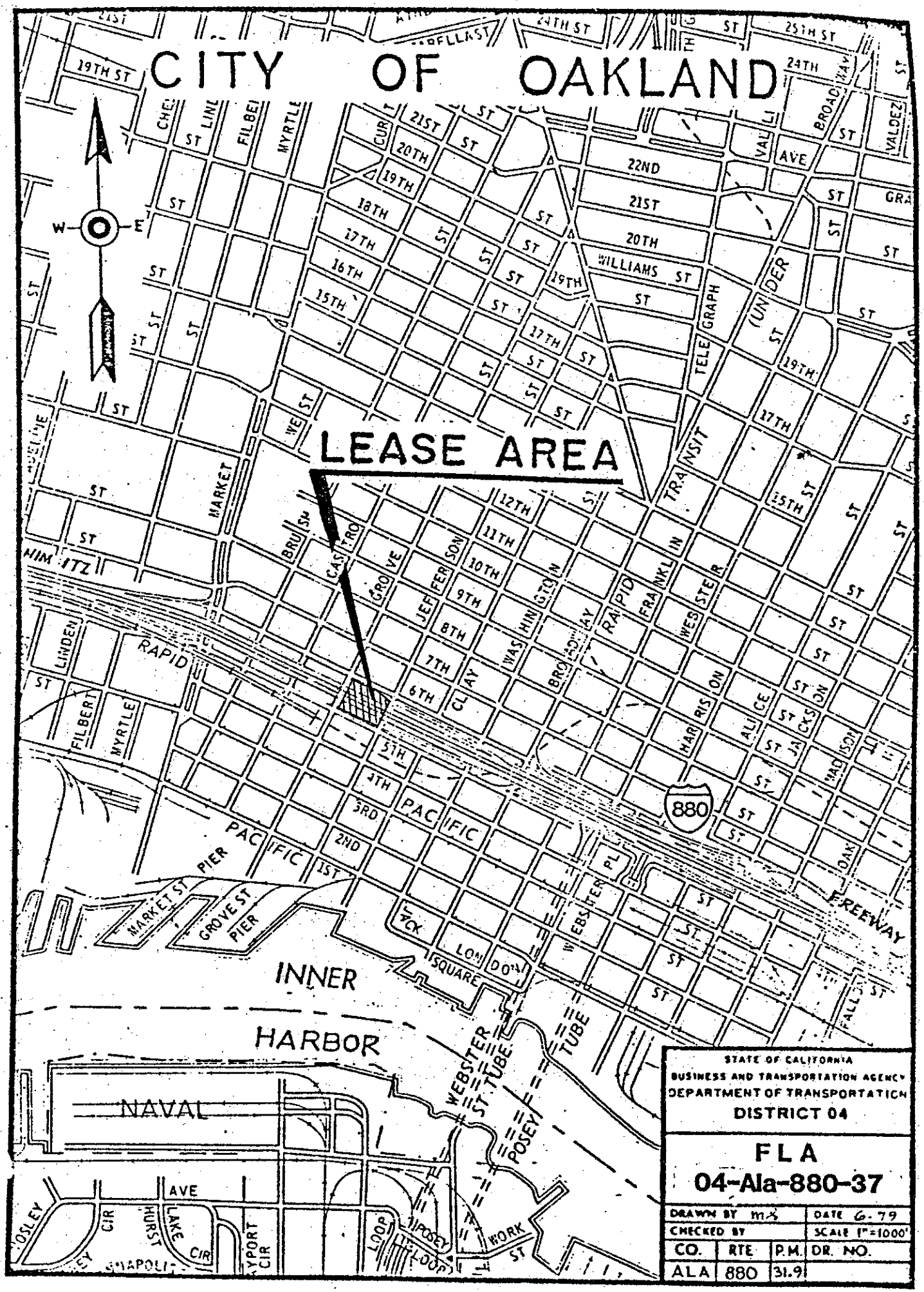
CITY OF OAKLAND
LEASE AREA
W
E
19TH ST
24TH ST
25TH ST
24TH
21ST
20TH
19TH
18TH
17TH
16TH
15TH
22ND
21ST
20TH
WILLIAMS ST
19TH
17TH
15TH
12TH
11TH
10TH
9TH
8TH
7TH
6TH
5TH
4TH
3RD
2ND
1ST
MARKET
BRUSH
CASTRO
GROVE
JEFFERSON
WASHINGTON
BROADWAY
RAPID
FRANKLIN
WEBSTER
HARRISON
ALICE
JACKSON
MADISON
OAK
TRANSIT
TELEGRAPH
UNDER
VALLEY
BROADWAY
VALDEZ
AVE
LINDEN
FILBERT
MYRTLE
RAPID
PACIFIC
PACIFIC
MARKET ST PIER
GROVE ST PIER
JACK
LONDON
SQUARE
WEBSTER PL
880
FREEWAY
INNER
HARBOR
NAVAL
WEBSTER ST TUBE
POSEY TUBE
AVE
HURST
LAKE CIR
LOOP
POSEY
WORK ST
STATE OF CALIFORNIA
BUSINESS AND TRANSPORTATION AGENCY
DEPARTMENT OF TRANSPORTATION
DISTRICT 04
FLA
04-Ala-880-37
DRAWN BY MS
DATE 6-79
CHECKED BY
SCALE 1"=1000'
CO.
RTE
P.M.
DR. NO.
ALA
880
31.9

Dimensions and clearances shown are approximate. Where greater accuracy is required an engineering field survey is suggested.

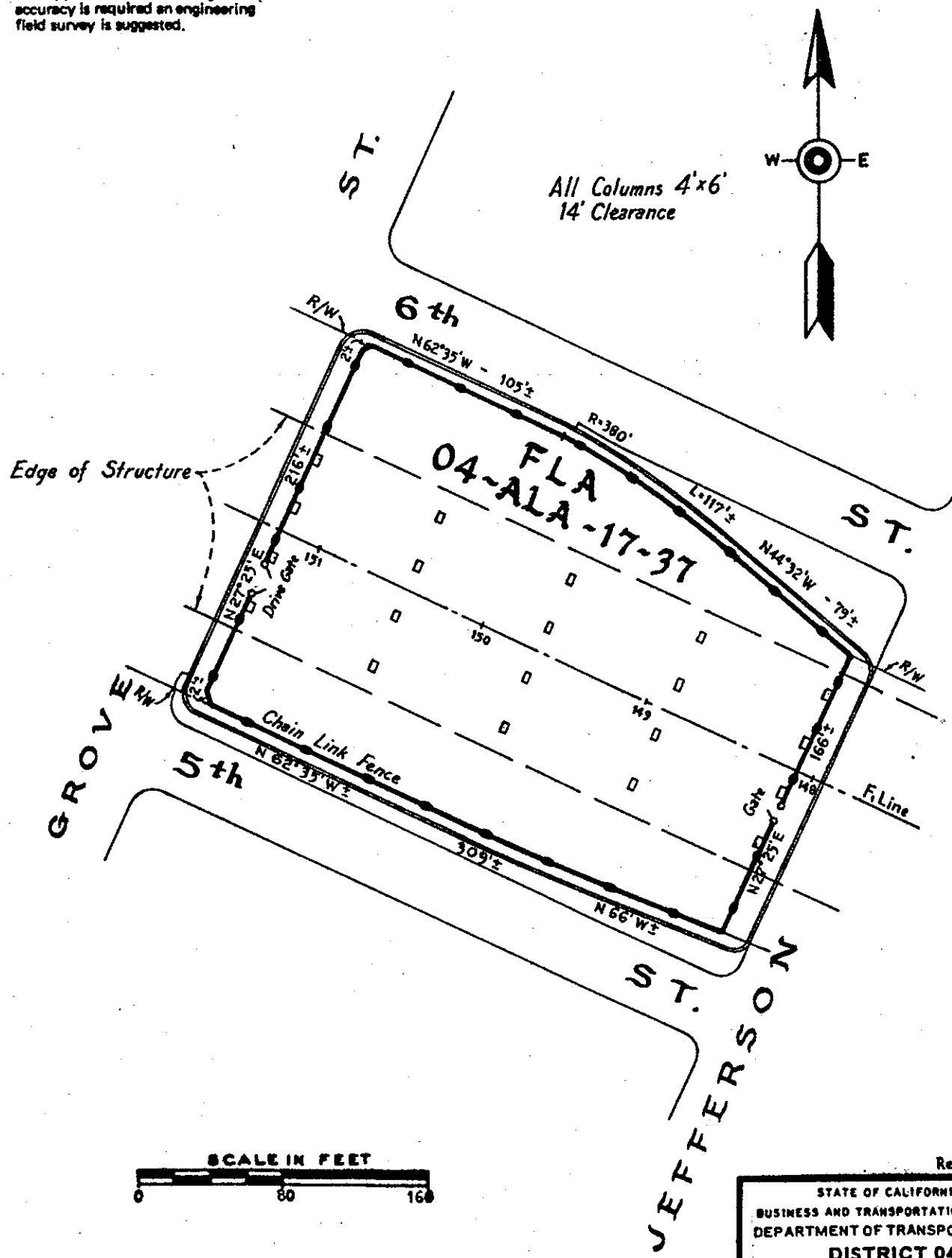

Rev. 8-28-73

STATE OF CALIFORNIA
BUSINESS AND TRANSPORTATION AGENCY
DEPARTMENT OF TRANSPORTATION
DISTRICT 04

FLA
04-ALA-880-37

Gross Area -	64,480 Sq.Ft.±
Area of Columns -	480 Sq.Ft.±
Net Area -	64,000 Sq.Ft.±
Area Under Structure -	37,300 Sq.Ft.±

DRAWN BY ALS			DATE 8-28-73
CHECKED BY			SCALE As Shown
CO.	RTE.	P.M.	DR. NO.
ALA	17	31.8	

R-7.6

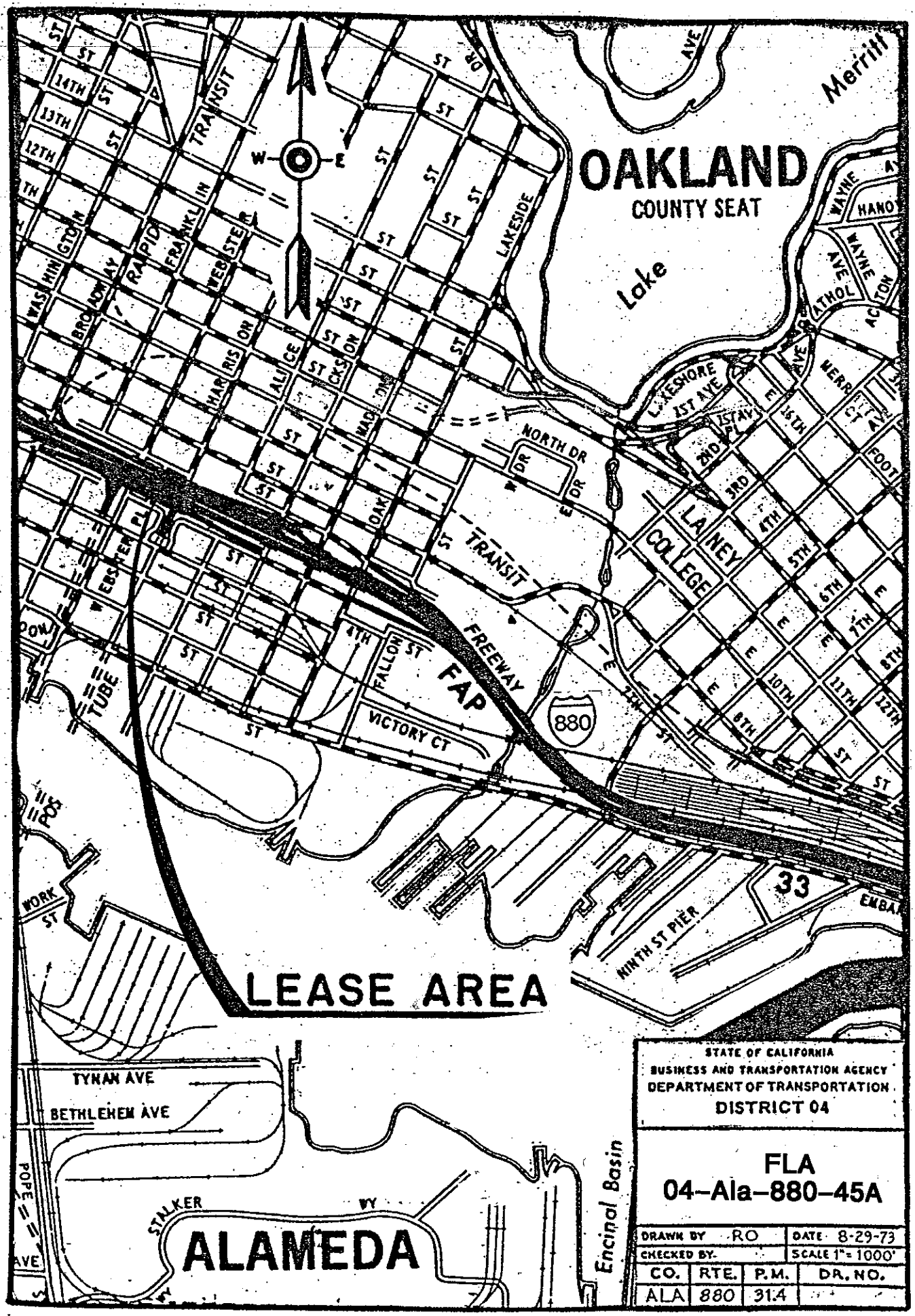

STATE OF CALIFORNIA
BUSINESS AND TRANSPORTATION AGENCY
DEPARTMENT OF TRANSPORTATION
DISTRICT 04

FLA
04–Ala–880–45A

DRAWN BY RO		DATE 8-29-73	
CHECKED BY		SCALE 1" = 1000'	
CO.	RTE.	P.M.	DR. NO.
ALA	880	31.4	

Dimensions and clearances shown are approximate. Where greater accuracy is required an engineering field survey is suggested.

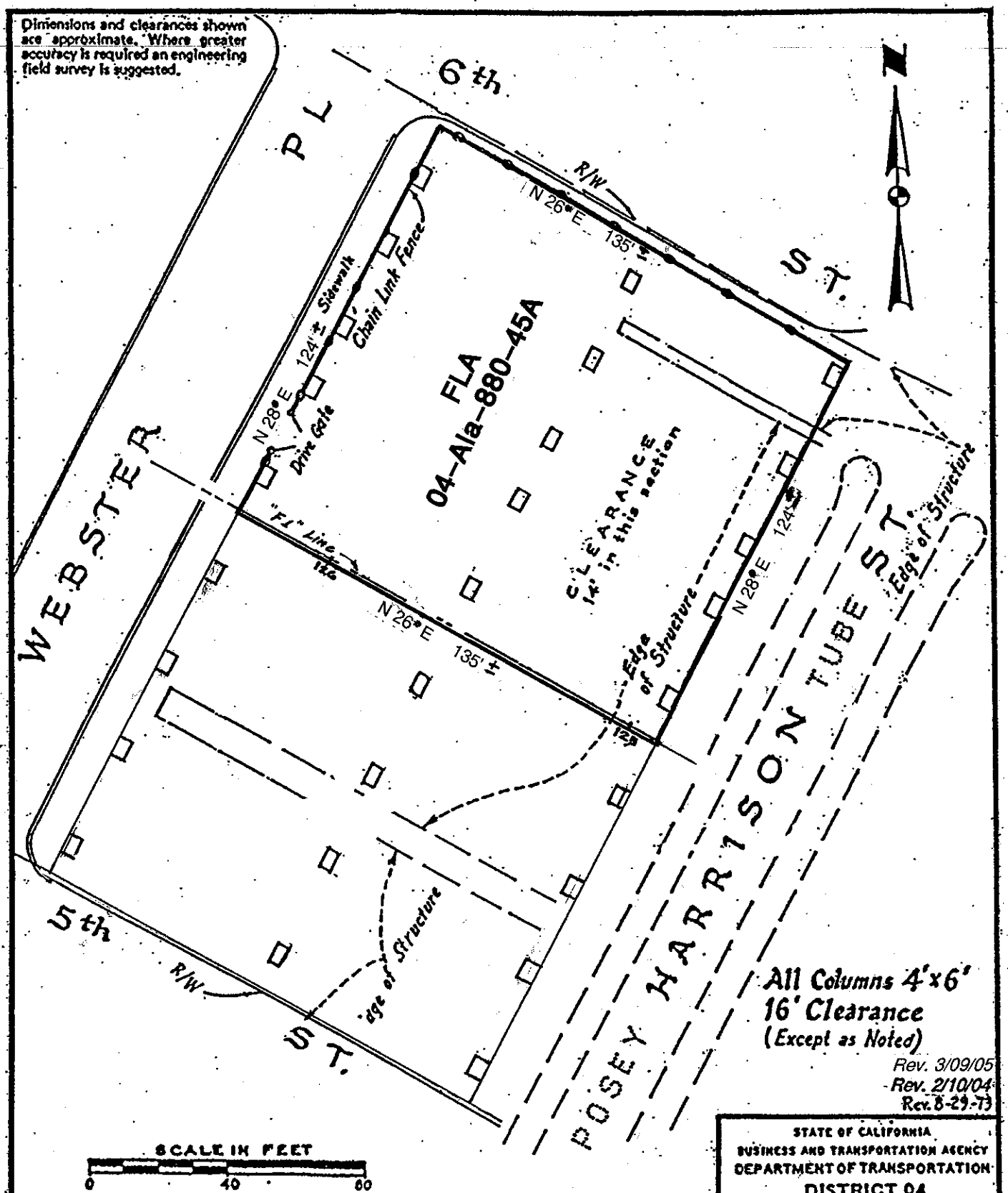

All Columns 4'x6'
16' Clearance
(Except as Noted)

Rev. 3/09/05
Rev. 2/10/04
Rev. 8-29-73

SCALE IN FEET
0 40 80

Gross Area..... 16,698 ± Sq.Ft.
Area of Columns..... 363 ± Sq.Ft.
Net Area..... 16,374 ± Sq.Ft.
Area Under Structure . 15,876 ± Sq.Ft.

STATE OF CALIFORNIA
BUSINESS AND TRANSPORTATION AGENCY
DEPARTMENT OF TRANSPORTATION
DISTRICT 04

FLA
04-Ala-880-45A

DRAWN BY R.O			DATE 2-58
CHECKED BY			SCALE As Shown
CO.	RTE.	P.M.	DR. NO.
ALA	880	31.4	

A-73

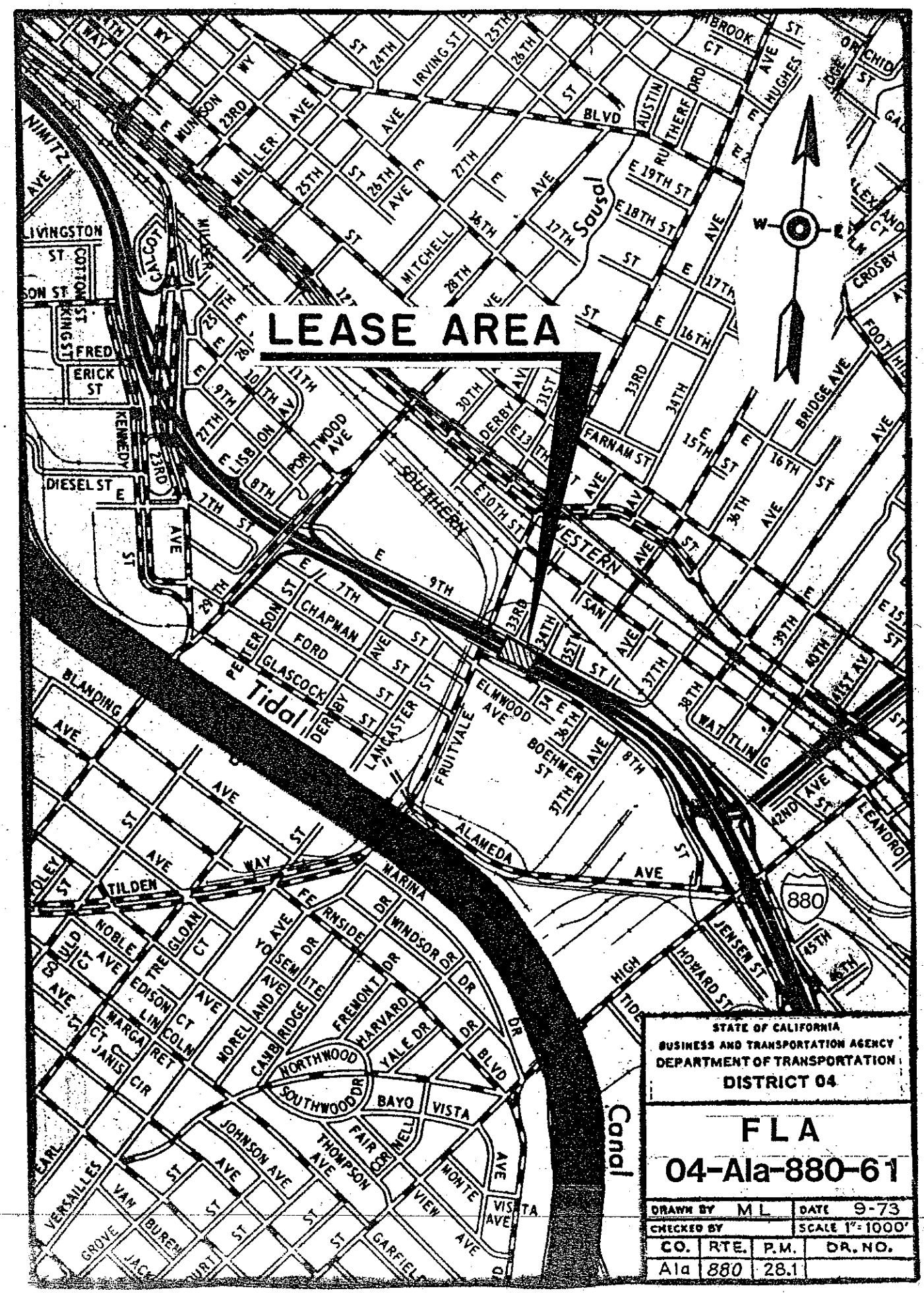

STATE OF CALIFORNIA
BUSINESS AND TRANSPORTATION AGENCY
DEPARTMENT OF TRANSPORTATION
DISTRICT 04

FLA
04-Ala-880-61

DRAWN BY	ML	DATE	9-73
CHECKED BY		SCALE	1"=1000'
CO.	RTE.	P.M.	DR. NO.
Ala	880	28.1	

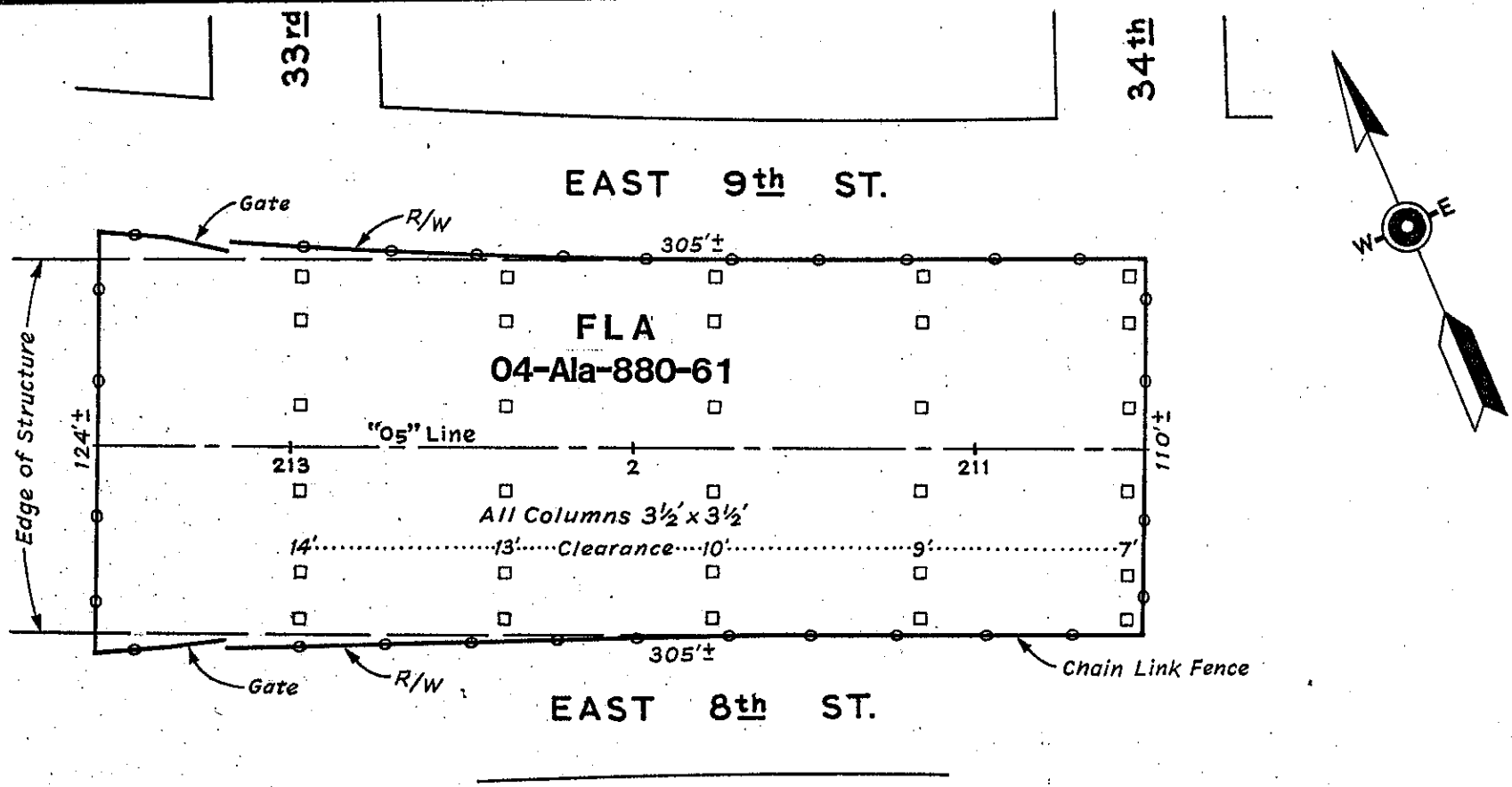

Gross Area - 35000 Sq. Ft.±
Area of Columns - 370 Sq. Ft.±
Net Area - 34630 Sq. Ft.±
Area Under Structure - 33605 Sq. Ft.±

Dimensions and clearances shown are approximate. Where greater accuracy is required an engineering field survey is suggested.

STATE OF CALIFORNIA
BUSINESS AND TRANSPORTATION AGENCY
DEPARTMENT OF TRANSPORTATION
DISTRICT 04

FLA
04-Ala-880-61

DRAWN BY M L			DATE 9-73
CHECKED BY			SCALE 1"=50'
CO.	RTE.	P.M.	DR. NO.
Ala	880	28.1	

R-6.11

OAKLAND
LEASE AREA
Basin
Tidal
800
NIMITZ
LIVINGSTON ST
DENNISON ST
COTTON ST
KING ST
FRED
ERICK ST
SHASTA AVE.
KENNEDY
DIESEL ST
CALCOT
MILLER
MUNSON
IRVING ST
SOUTHERN
WESTERN
CHAPMAN
FORD
GLASCOCK
ELMWOOD AVE
BLANDING
LINE
VISTA
MULBERRY ST
ELM ST
EAGLE
TILDEN
FOLEY ST
NOBLE
GLOAN CT
FARNAM ST
DERBY
E 15TH ST
E 10TH ST
E 19TH ST
AUSTIN
RUTHERF
BLVD
W
E
STATE OF CALIFORNIA
BUSINESS AND TRANSPORTATION AGENCY
DEPARTMENT OF TRANSPORTATION
DISTRICT 04
FLA
04-Ala-880-65
DRAWN BY RT
DATE Feb. 1976
CHECKED BY
SCALE 1" = 1000
CO. ALA
RTE. 880
P.M. 28.8
DR. NO.

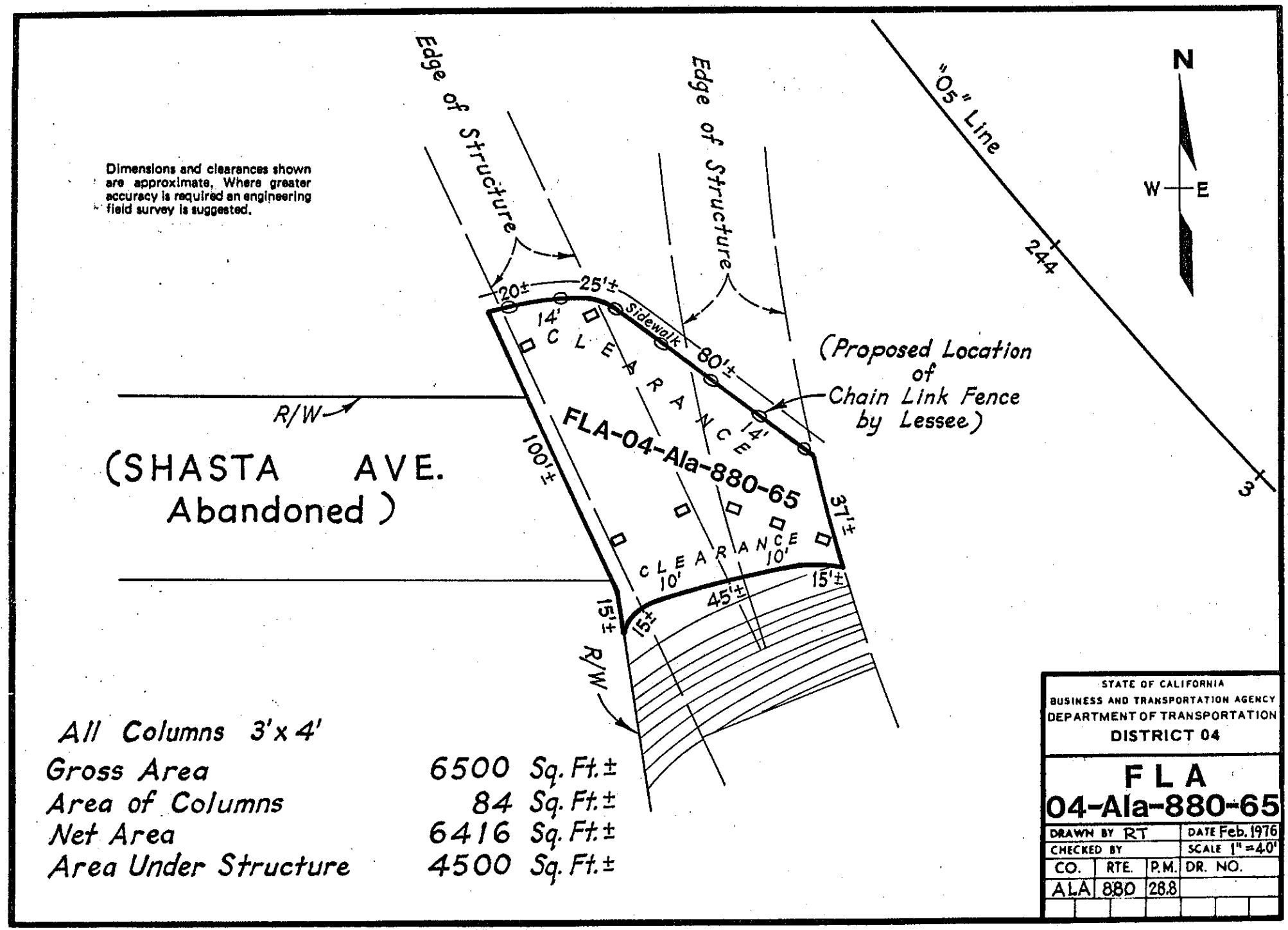
Dimensions and clearances shown are approximate. Where greater accuracy is required an engineering field survey is suggested.
Edge of Structure
Edge of Structure
"05" Line
N
W
E
244
3
20±
25'±
14'
CLEARANCE
Sidewalk
80'±
(Proposed Location of Chain Link Fence by Lessee)
14'
R/W
(SHASTA AVE. Abandoned)
FLA-04-Ala-880-65
100'±
37'±
CLEARANCE
10'
10'
15'±
45'±
15'±
15'±
R/W
All Columns 3'x 4'
Gross Area 6500 Sq. Ft.±
Area of Columns 84 Sq. Ft.±
Net Area 6416 Sq. Ft.±
Area Under Structure 4500 Sq. Ft.±
STATE OF CALIFORNIA
BUSINESS AND TRANSPORTATION AGENCY
DEPARTMENT OF TRANSPORTATION
DISTRICT 04
FLA
04-Ala-880-65
DRAWN BY RT
DATE Feb. 1976
CHECKED BY
SCALE 1" = 40'
CO. RTE. P.M. DR. NO.
ALA 880 28.8

R-6.15

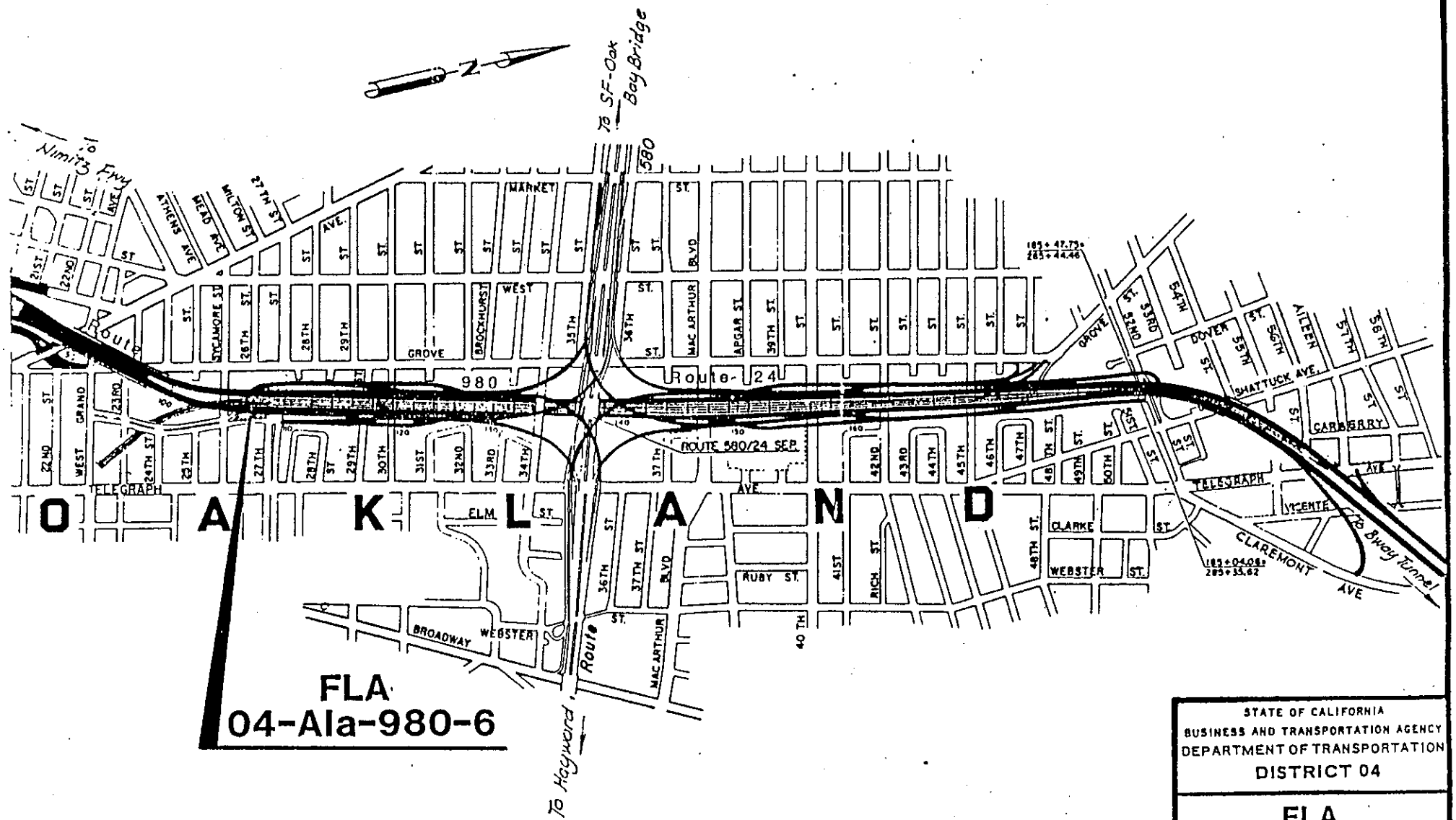

STATE OF CALIFORNIA
BUSINESS AND TRANSPORTATION AGENCY
DEPARTMENT OF TRANSPORTATION
DISTRICT 04

FLA
04-Ala-980-6

DRAWN BY MS			DATE 9-81
CHECKED BY			SCALE: As Shown
CO.	RTE.	P.M.	DR. NO.
Ala	980	1.1	

Dimensions and clearances shown are approximate. Where greater accuracy is required an engineering field survey is suggested.

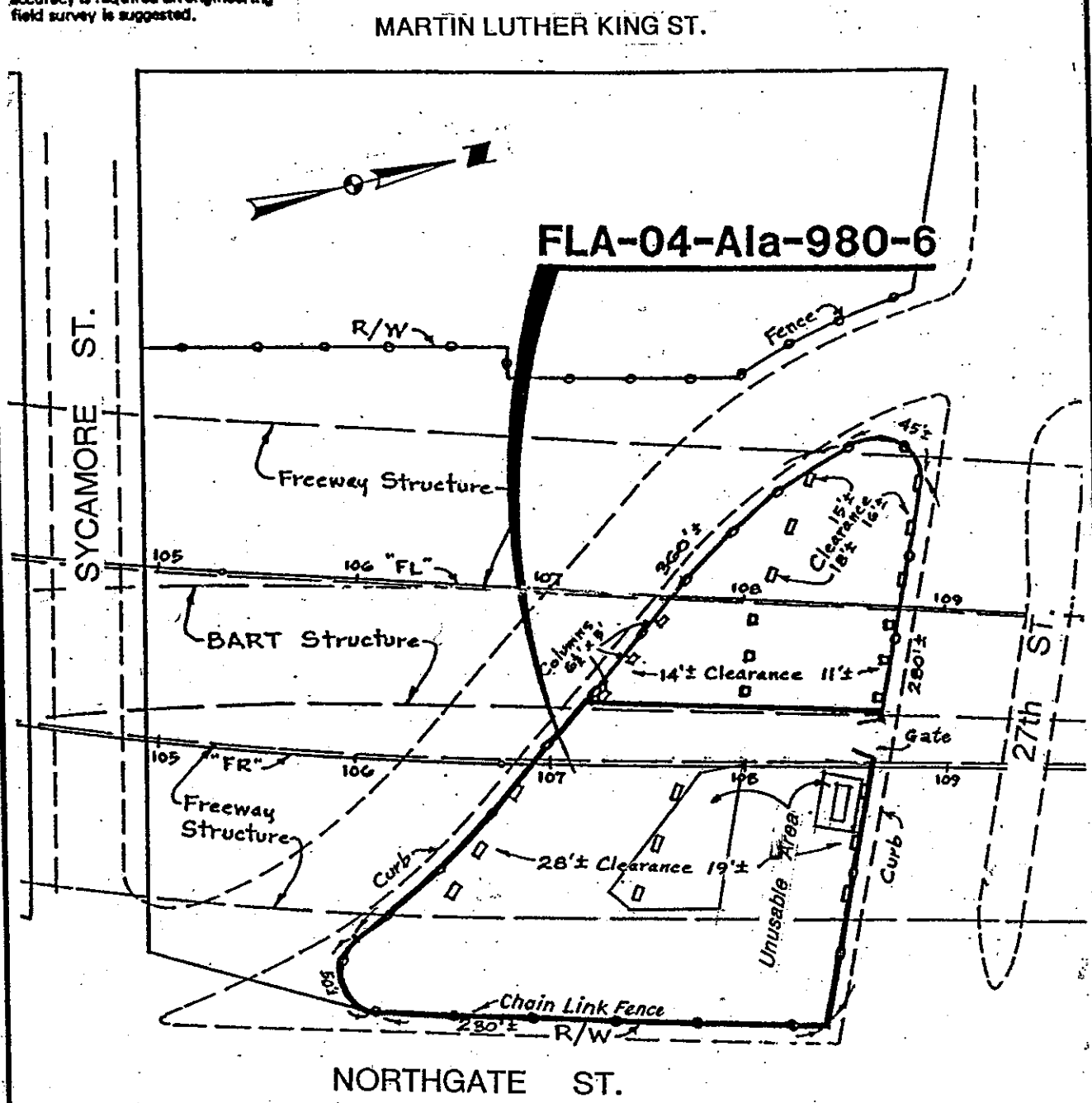

FREEWAY COLUMNS 6' X 4'
BART COLUMNS 5' X 5' (EXCEPT AS NOTED)

REV. 12/04 LL.

Gross Area..... 28,952 ± Sq.Ft.
Area of Columns..... 607 ± Sq.Ft.
Net Area ..... 28,345 ± Sq.Ft.
Area Under Structure .. 16,000 ± Sq.Ft.

SCALE IN FEET

0 80 160 240

STATE OF CALIFORNIA
BUSINESS, TRANSPORTATION AND HOUSING AGENCY
DEPARTMENT OF TRANSPORTATION
DISTRICT 04

FLA
04-Ala-980-6

DR. BY mf	DATE 9/81		
CKD. BY	SCALE		
CO.	RTE.	P. M.	DR. NO.
Ala	980	1.1	2 of 2

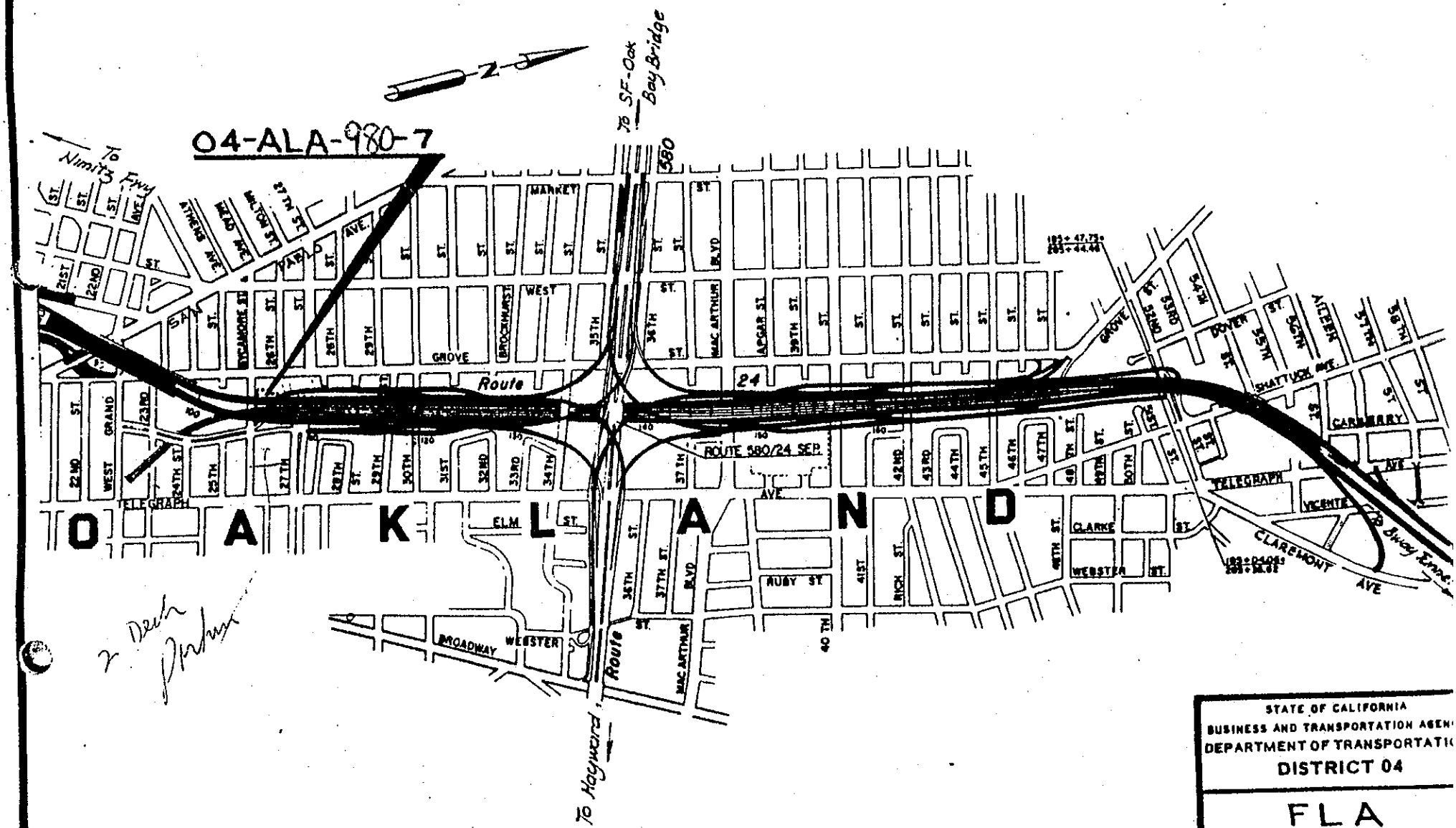

STATE OF CALIFORNIA
BUSINESS AND TRANSPORTATION AGENCY
DEPARTMENT OF TRANSPORTATION
DISTRICT 04

FLA
04-ALA-980-7

DRAWN BY			DATE 7-7
CHECKED BY			SCALE: As Sho
CO.	RTE.	P.M.	DR. NO.
Ala	24	1.1	

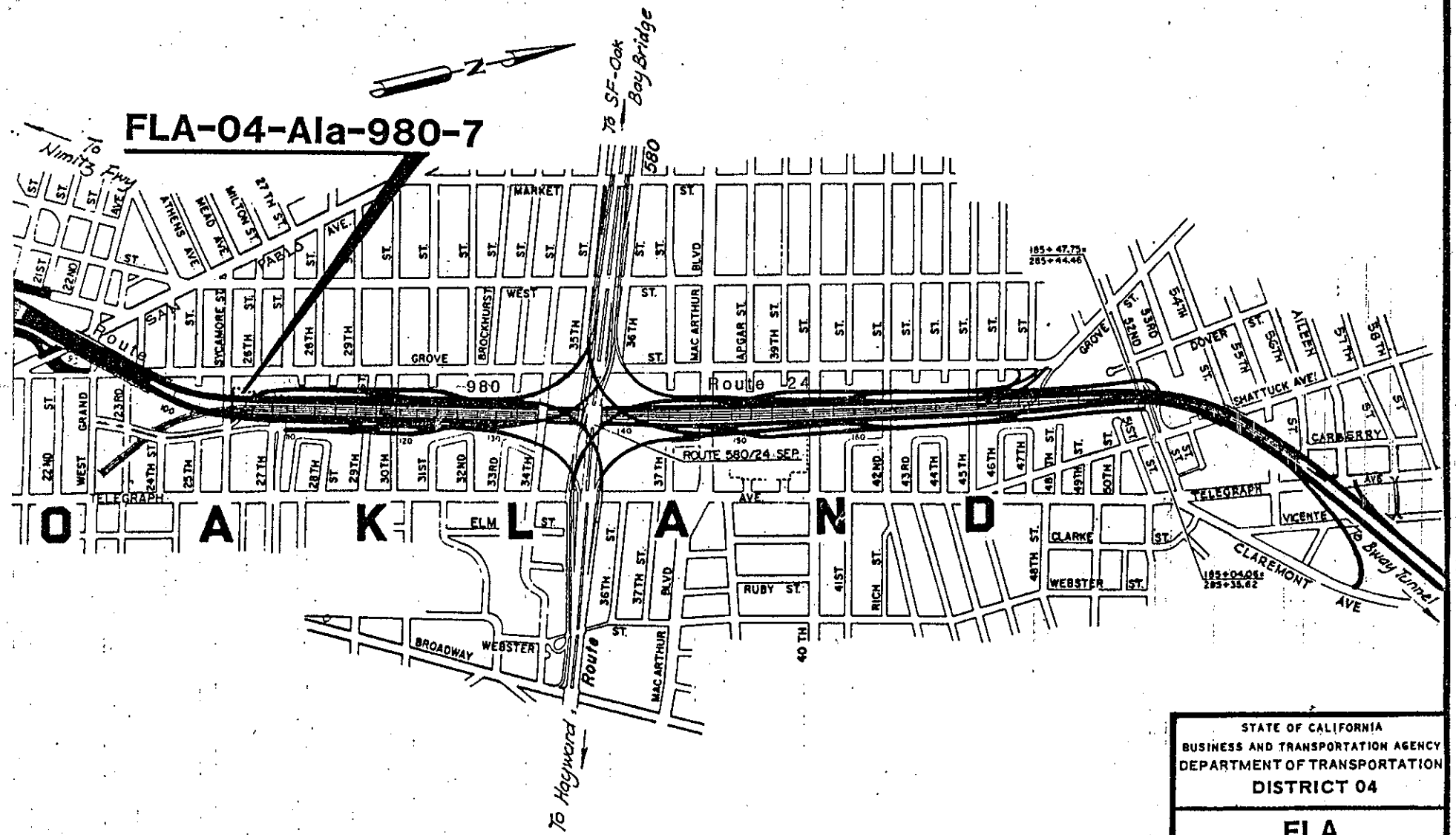

SCALE IN FEET

1000 0 1000

STATE OF CALIFORNIA
BUSINESS AND TRANSPORTATION AGENCY
DEPARTMENT OF TRANSPORTATION
DISTRICT 04

FLA
04-Ala-980-7

DRAWN BY ms			DATE 7-73
CHECKED BY			SCALE: As Shown
CO.	RTE.	P.M.	DR. NO.
Ala	980	1.1	

Dimensions and clearances shown are approximate. Where greater accuracy is required an engineering field survey is suggested.

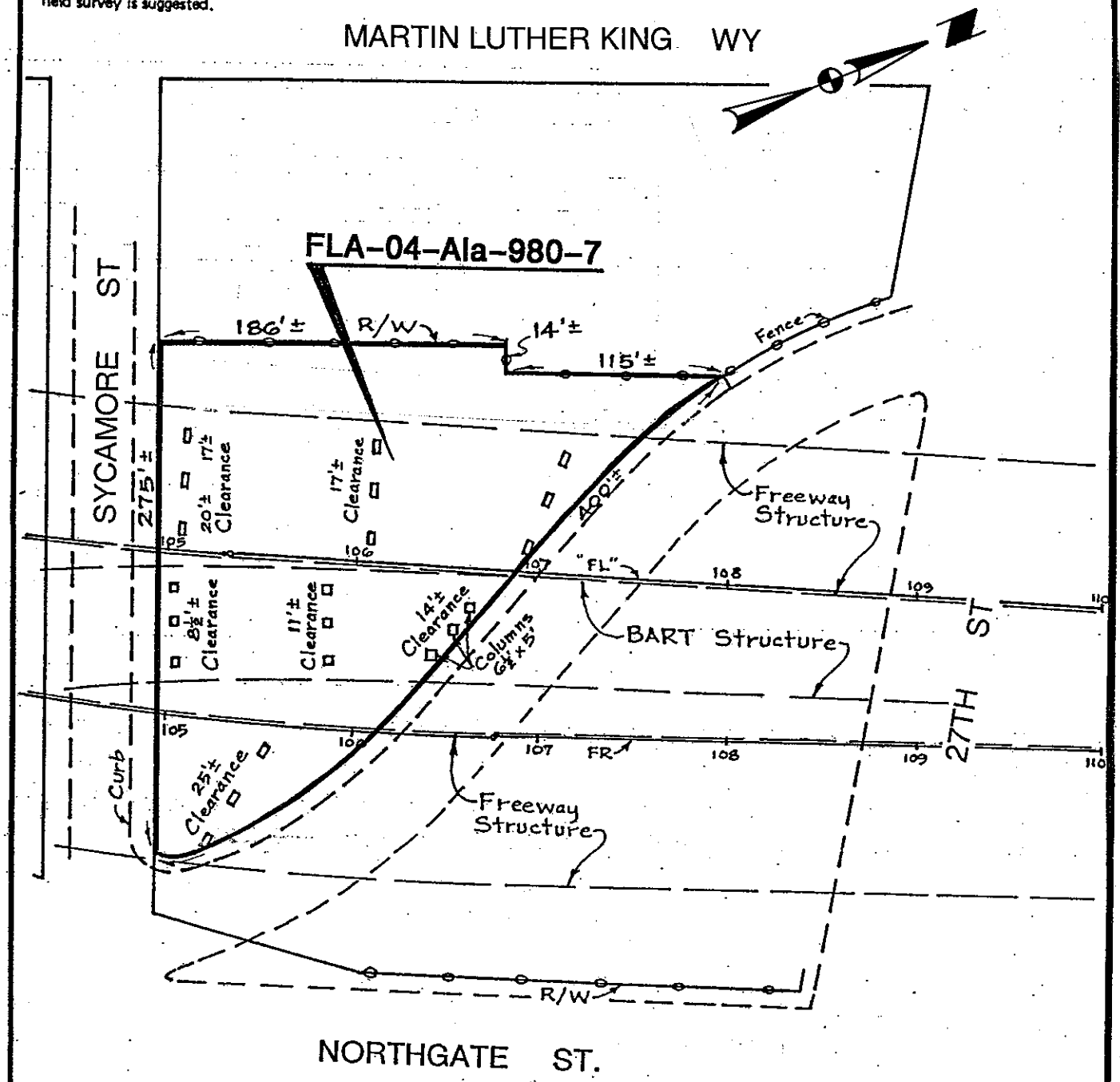

FREEWAY COLUMNS 6' X 4'
BART COLUMNS 5' X 5' (EXCEPT AS NOTED)

Rev. 4/05

Gross Area..... 46,535 ± Sq.Ft.
Area of Columns..... 535 ± Sq.Ft.
Net Area ..... 46,000 ± Sq.Ft.
Area Under Structure .. 32,700 ± Sq.Ft.

SCALE IN FEET

0 80 160 240

STATE OF CALIFORNIA
BUSINESS AND TRANSPORTATION AGENCY
DEPARTMENT OF TRANSPORTATION
DISTRICT 04

FLA
04-Ala-980-7

DRAWN BY mf			DATE 7-73
CHECKED BY			SCALE Shown
CO.	RTE.	P.M.	DR. NO.
ALA	980	1.1	

R-137A.5

Revised map 3/03
08-09 combined

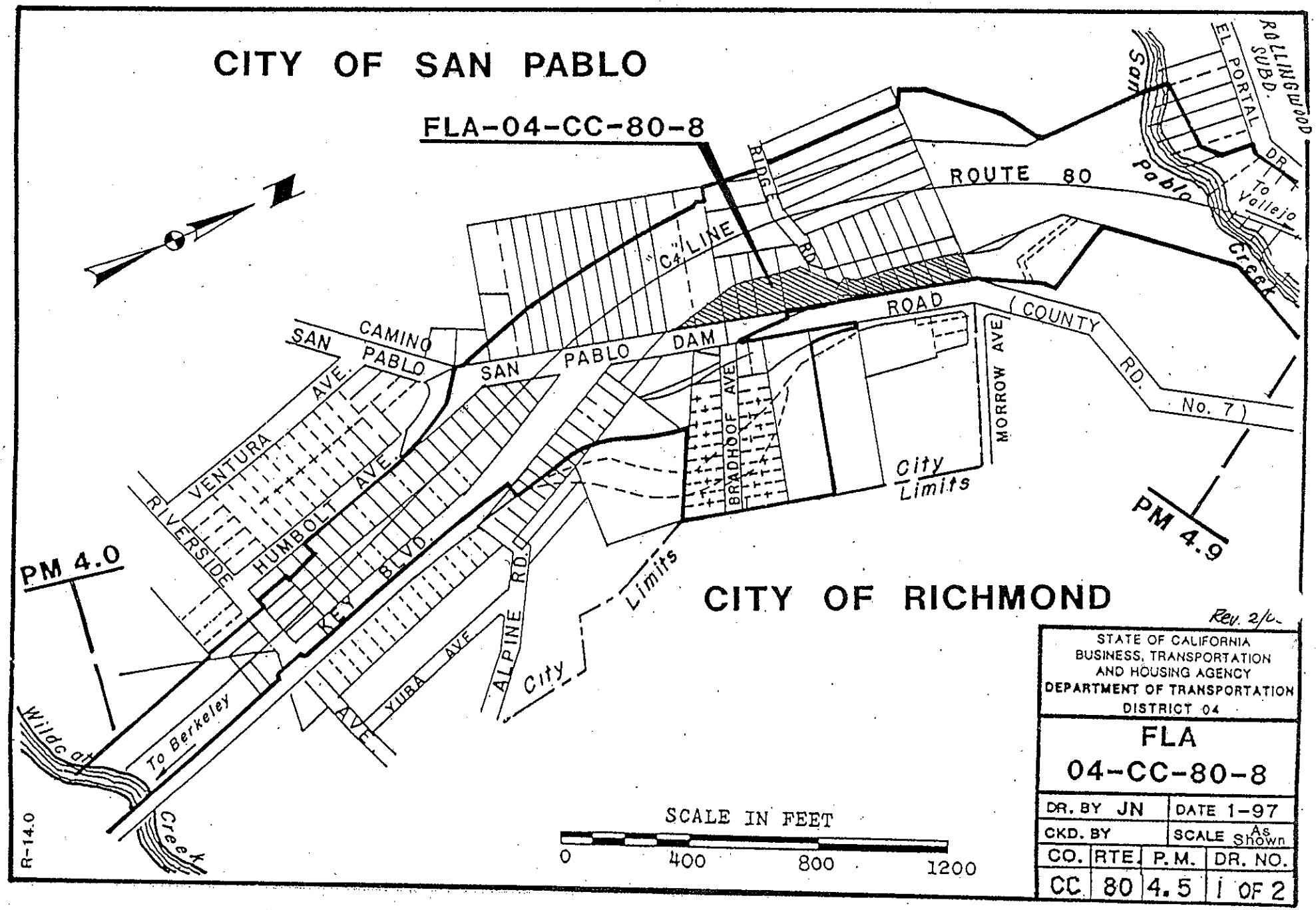

Dimensions and clearances shown are approximate. Where greater accuracy is required an engineering field survey is suggested.

Gross Area ... 81,475 ±sq. ft. (1.87 ±Ac.)

FLA-04-CC-80-8

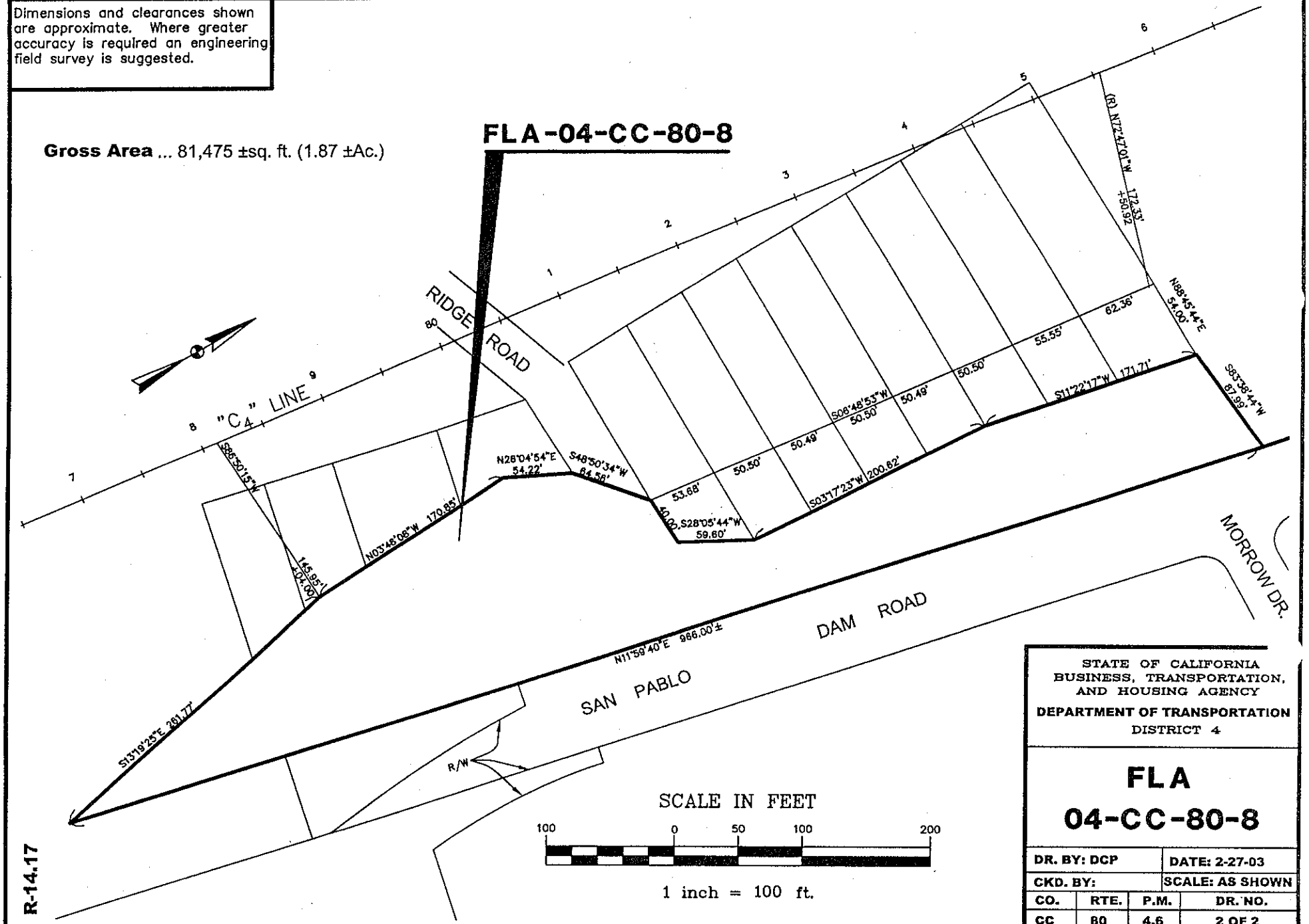

STATE OF CALIFORNIA
BUSINESS, TRANSPORTATION, AND HOUSING AGENCY
DEPARTMENT OF TRANSPORTATION
DISTRICT 4

FLA
04-CC-80-8

DR. BY: DCP			DATE: 2-27-03
CKD. BY:			SCALE: AS SHOWN
CO.	RTE.	P.M.	DR. NO.
CC	80	4.6	2 OF 2

R-14.17

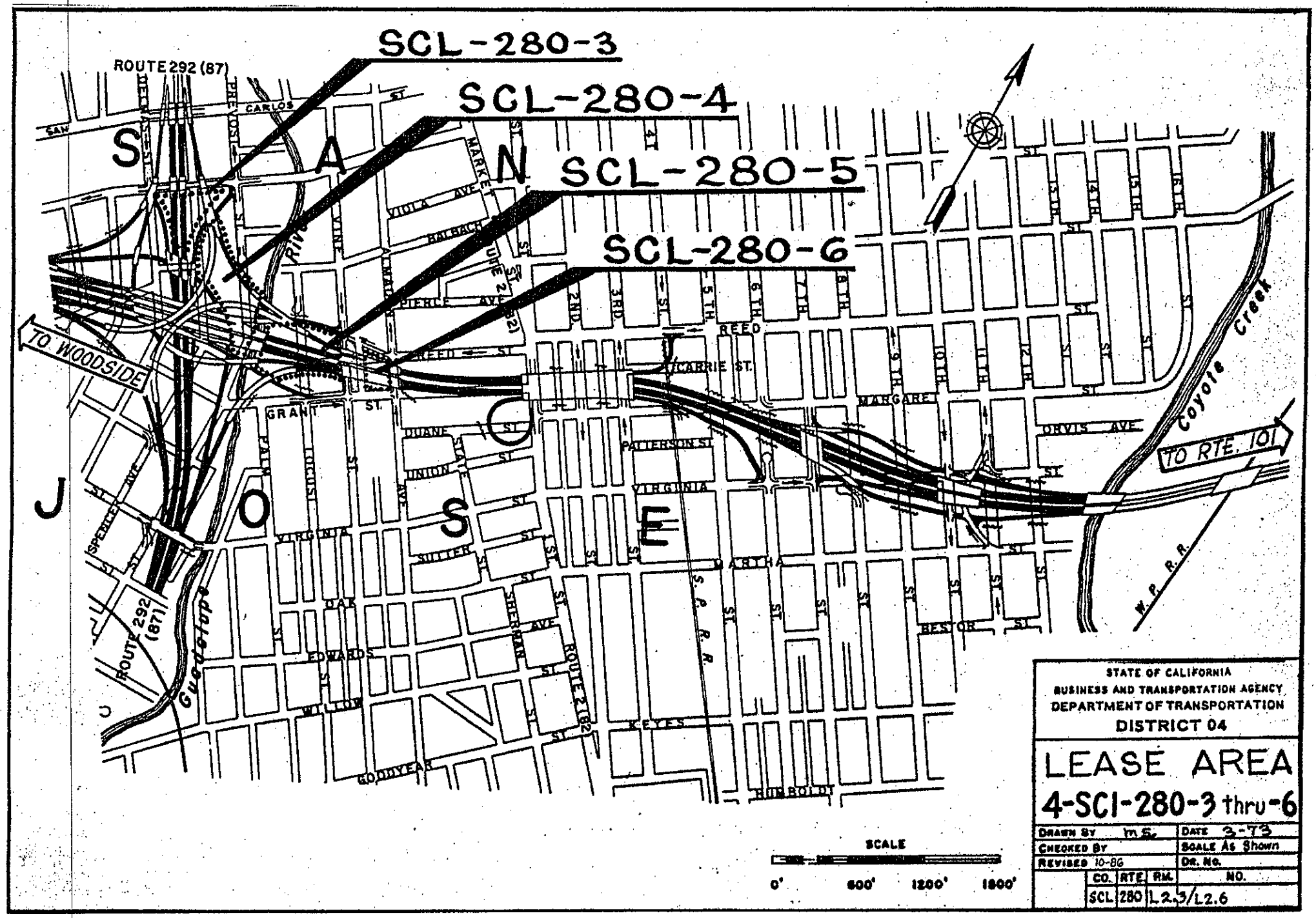

STATE OF CALIFORNIA
BUSINESS AND TRANSPORTATION AGENCY
DEPARTMENT OF TRANSPORTATION
DISTRICT 04

LEASE AREA
4-SCl-280-3 thru -6

DRAWN BY M.E.			DATE 3-73	
CHECKED BY			SCALE As Shown	
REVISED 10-86			DR. NO.	
	CO.	RTE	RM.	NO.
	SCL	280	L2.3/L2.6	

R-134-12

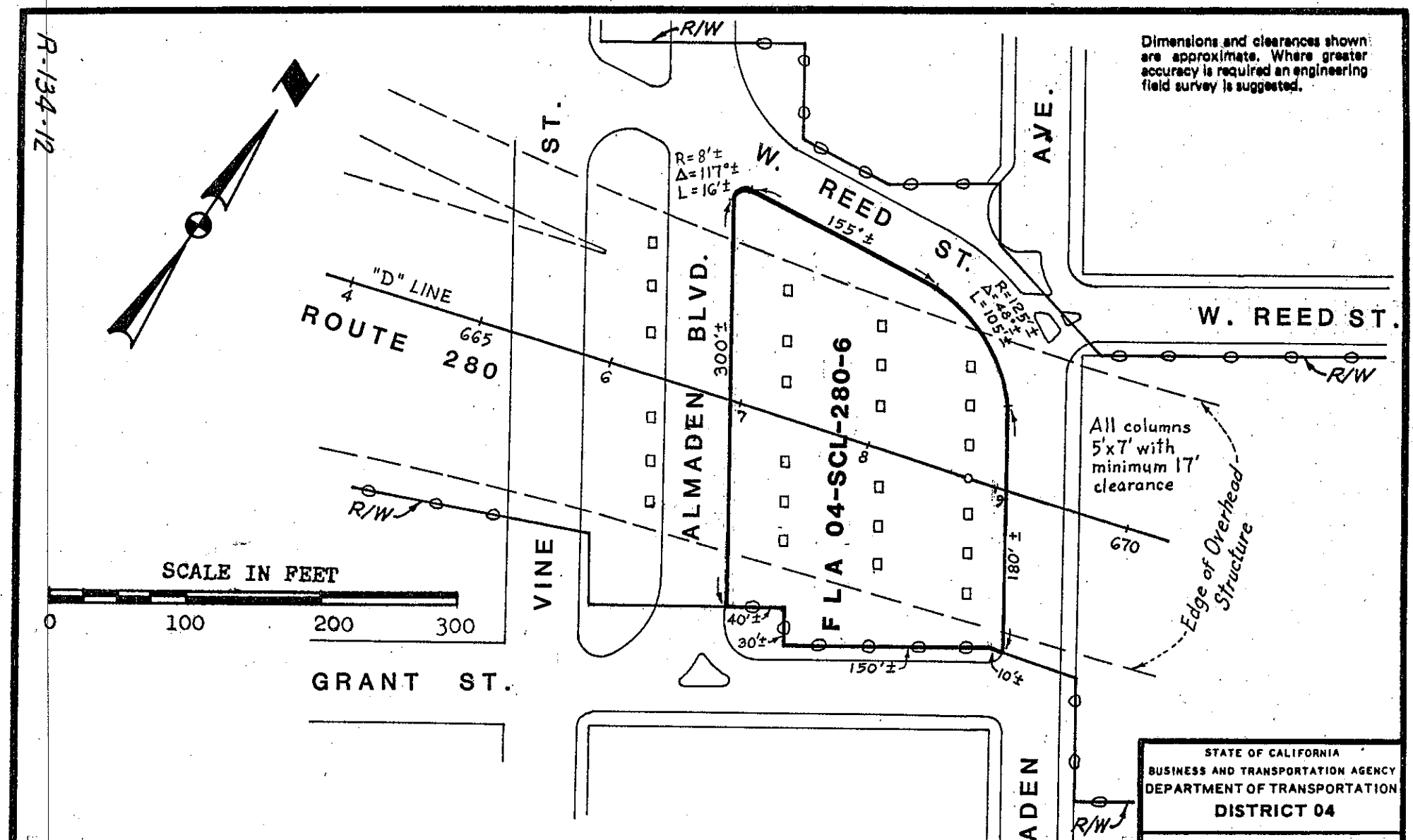

Gross Area ..... 57,560± Sq.Ft.
Area of Columns ..... 630± Sq.Ft.
Net Area ..... 56,930± Sq.Ft.
Area Under Structure ..... 44,660± Sq.Ft.

STATE OF CALIFORNIA
BUSINESS AND TRANSPORTATION AGENCY
DEPARTMENT OF TRANSPORTATION
DISTRICT 04

LEASE AREA 04-SCL-280-6

DRAWN BY SK			DATE 10-86
CHECKED BY			SCALE 1"=100'
CO.	RTE.	P.M.	DR. NO.
SCL	280	L2.3	

Revised 10-86

LEASE AREA

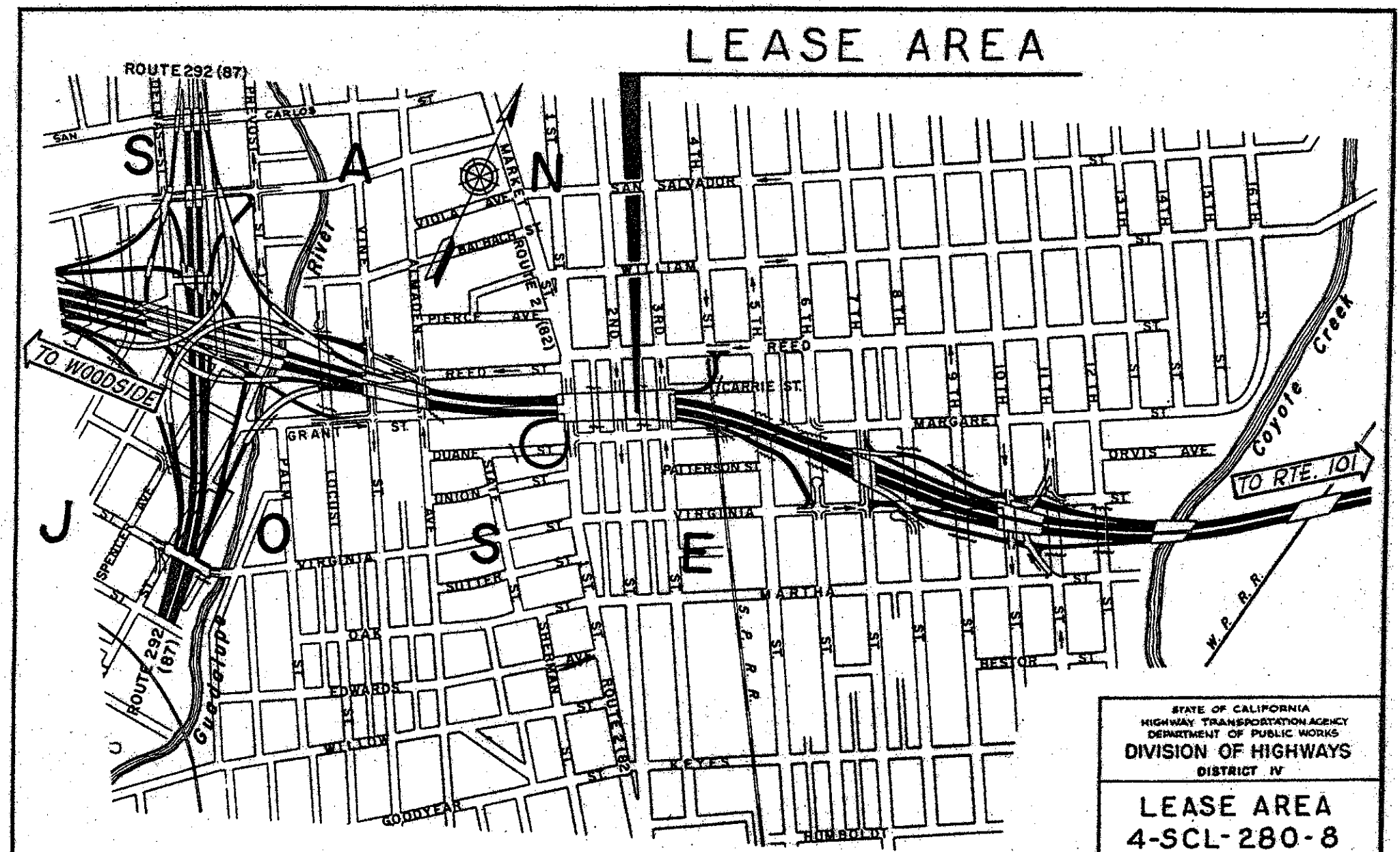

STATE OF CALIFORNIA
HIGHWAY TRANSPORTATION AGENCY
DEPARTMENT OF PUBLIC WORKS
DIVISION OF HIGHWAYS
DISTRICT IV

LEASE AREA
4-SCL-280-8

DRAWN BY R.L.O.	DATE APRIL 9, 1973
CHECKED BY	SCALE As Shown
REVISED	DR. NO.

CO.	RTE.	P.M.	NO.
SCL	280	1.9	

SCALE
0' 600' 1200' 1800'

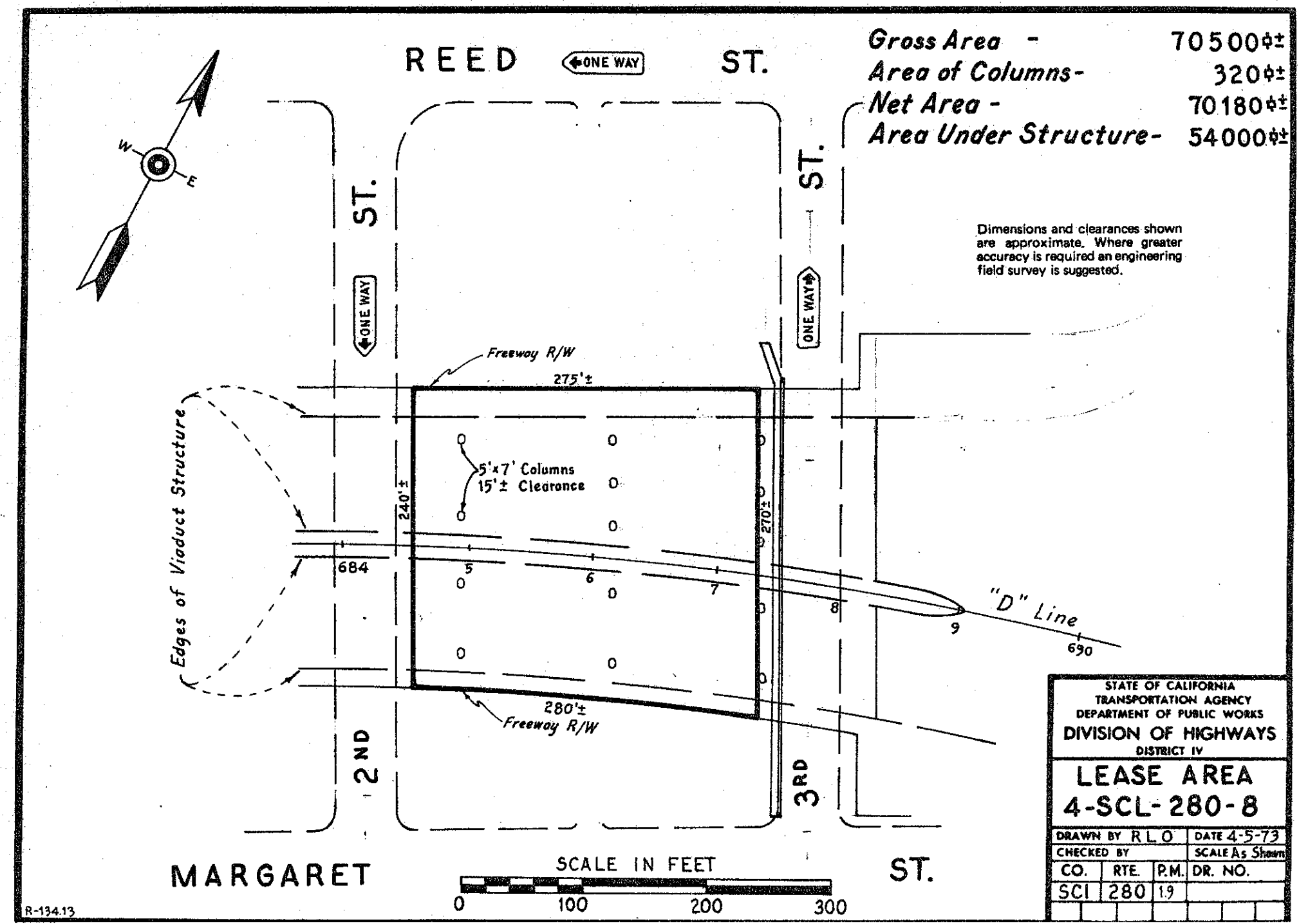
Gross Area - 70500 □±
Area of Columns - 320 □±
Net Area - 70180 □±
Area Under Structure - 54000 □±
Dimensions and clearances shown are approximate. Where greater accuracy is required an engineering field survey is suggested.
REED ST.
ONE WAY
2ND ST.
3RD ST.
MARGARET ST.
Freeway R/W
275'±
280'±
240'±
270'±
5'x7' Columns
15'± Clearance
Edges of Viaduct Structure
684
5
6
7
8
9
690
"D" Line
SCALE IN FEET
0
100
200
300
STATE OF CALIFORNIA
TRANSPORTATION AGENCY
DEPARTMENT OF PUBLIC WORKS
DIVISION OF HIGHWAYS
DISTRICT IV
LEASE AREA
4-SCL-280-8
DRAWN BY R.L.O
DATE 4-5-73
CHECKED BY
SCALE As Shown
CO.
RTE.
P.M.
DR. NO.
SCI
280
1.9
R-134.13

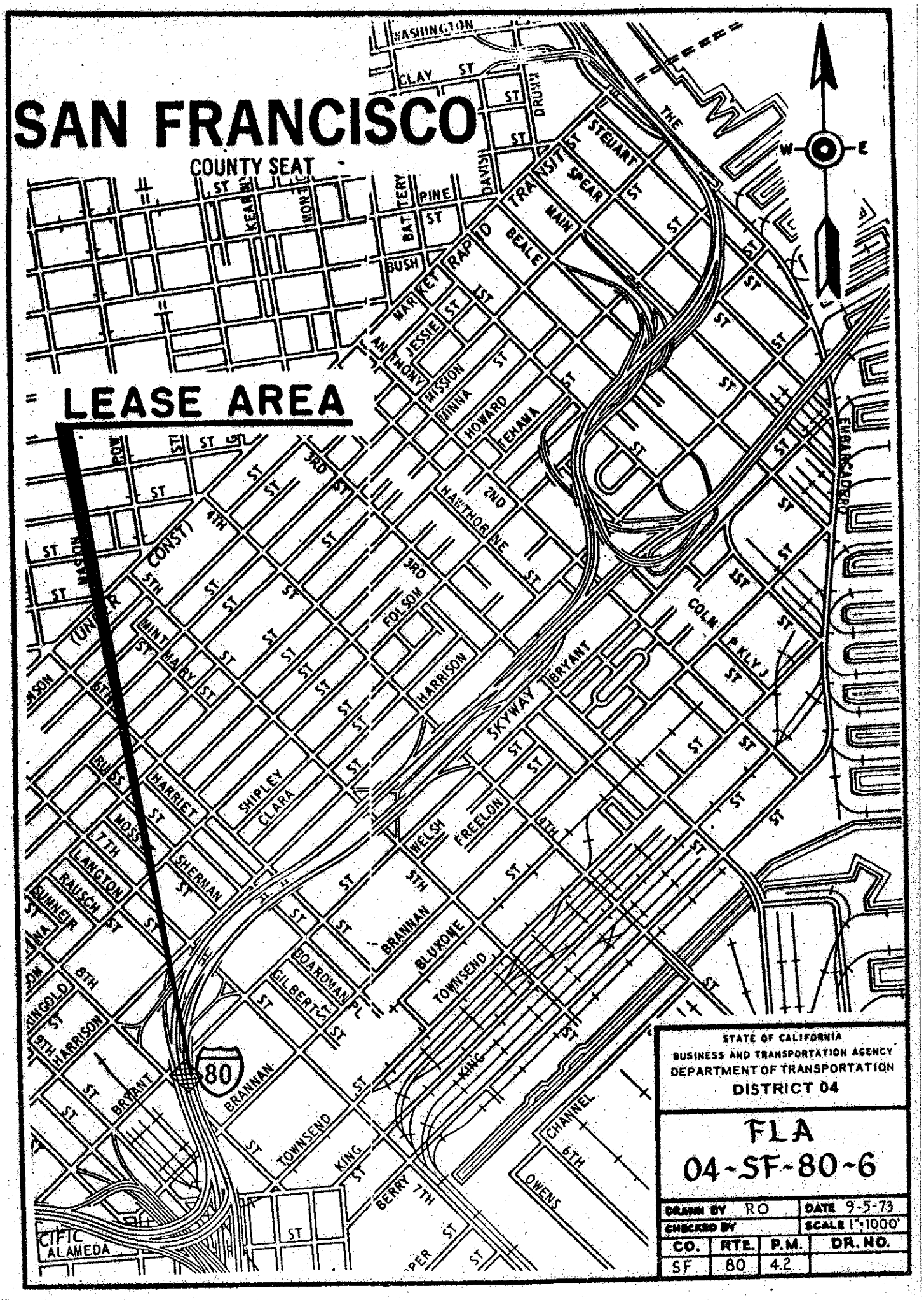

STATE OF CALIFORNIA
BUSINESS AND TRANSPORTATION AGENCY
DEPARTMENT OF TRANSPORTATION
DISTRICT 04

FLA
04-SF-80-6

DRAWN BY RO			DATE 9-5-73
CHECKED BY			SCALE 1"=1000'
CO.	RTE.	P.M.	DR. NO.
SF	80	4.2	

Dimensions and clearances shown are approximate. Where greater accuracy is required an engineering field survey is suggested.

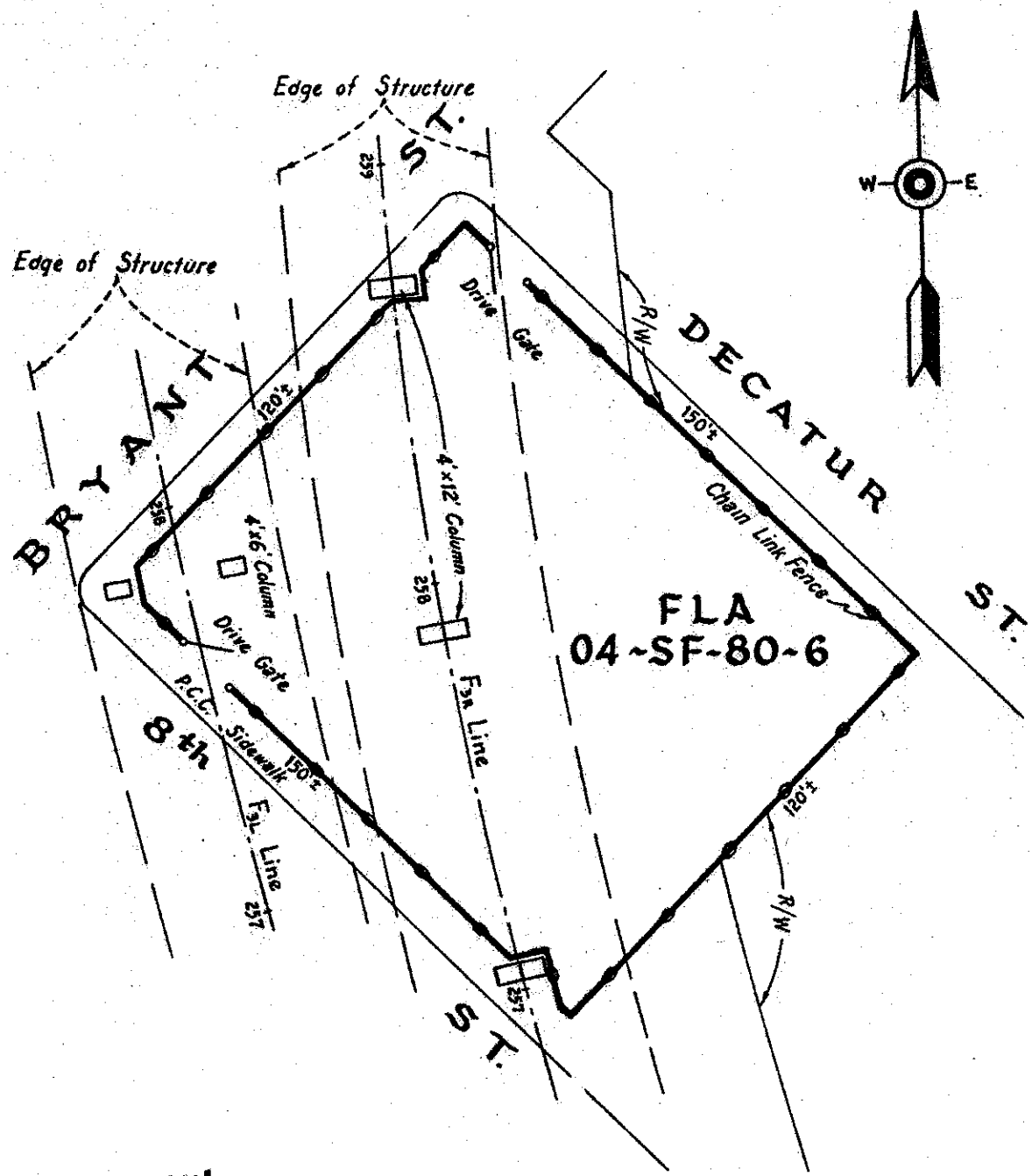

Clearance 15'

SCALE IN FEET
0 40 80

Gross Area -	17,872 Sq.Ft.±
Area of Columns -	72 Sq.Ft.±
Net Area -	17,800 Sq.Ft.±
Area Under Structure -	9,600 Sq.Ft.±

Rev. 9-5-73

STATE OF CALIFORNIA
BUSINESS AND TRANSPORTATION AGENCY
DEPARTMENT OF TRANSPORTATION
DISTRICT 04

FLA
04-SF-80-6

DRAWN BY BG			DATE 10-9-59
CHECKED BY			SCALE As Shown
CO.	RTE.	P.M.	DR. NO.
SF	80	4.2	

R-30.11

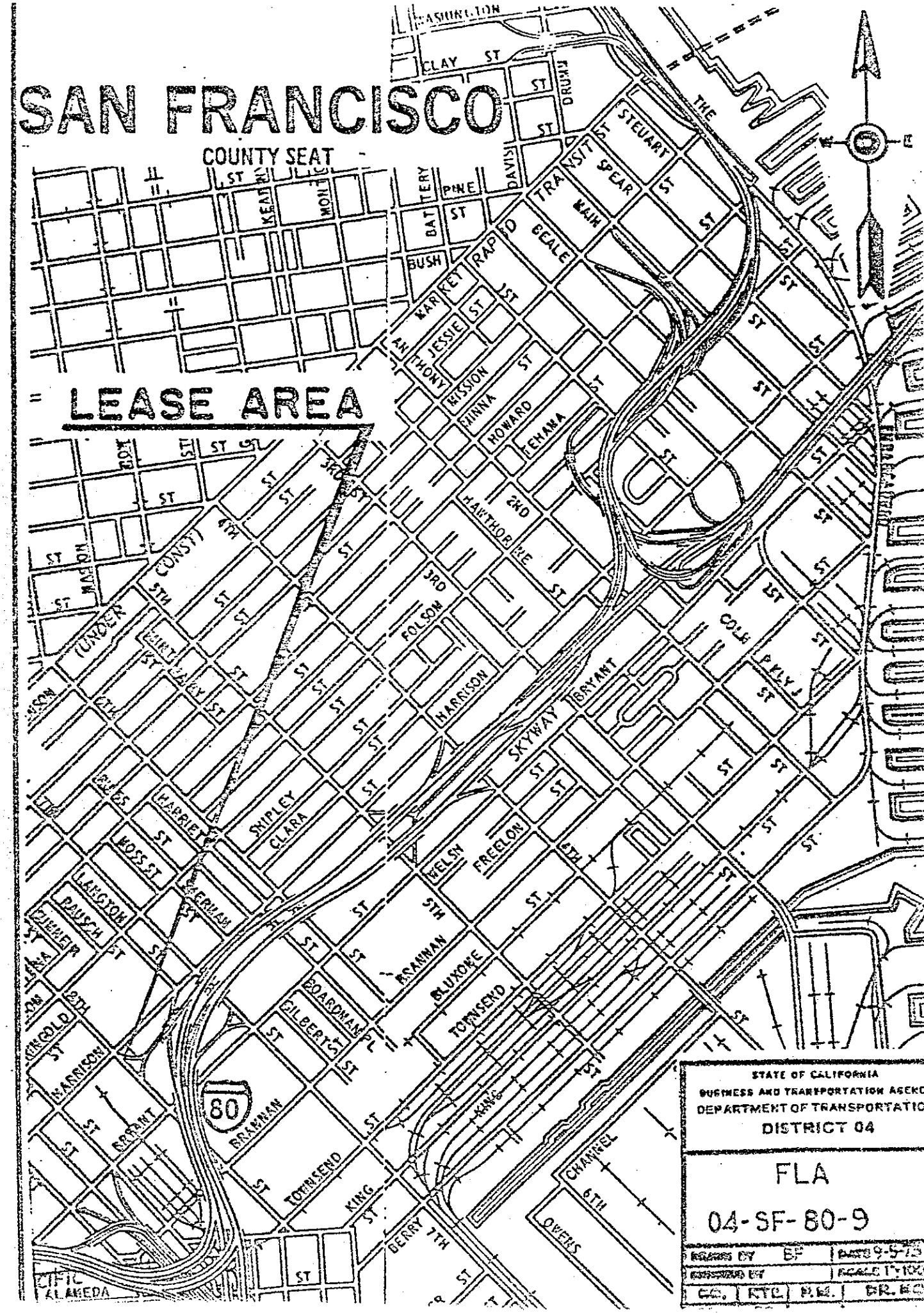
SAN FRANCISCO
COUNTY SEAT
LEASE AREA
WASHINGTON
CLAY ST
DRUMM
STEUART
SPEAR
MAIN
BEALE
RAPID TRANSIT
BATTERY
PINE
BUSH
MARKET
JESSIE
ANTHONY
MISSION
MINNA
HOWARD
TEHAMA
HAWTHORNE
2ND
3RD
FOLSOM
HARRISON
SKYWAY
BRYANT
COLE
PKLY J
1ST
4TH
5TH
6TH
7TH
CONST
UNDER
HARRIET
SHIPLEY
CLARA
MOSS ST
LANGTON
RAUSCH
WELSH
FREELON
BRANNAN
BLUXOME
TOWNSEND
BOARDMAN PL
GILBERT
KING
BERRY
CHANNEL
OWENS
80
ALAMEDA
STATE OF CALIFORNIA
BUSINESS AND TRANSPORTATION AGENC
DEPARTMENT OF TRANSPORTATIO
DISTRICT 04
FLA
04-SF-80-9
BF

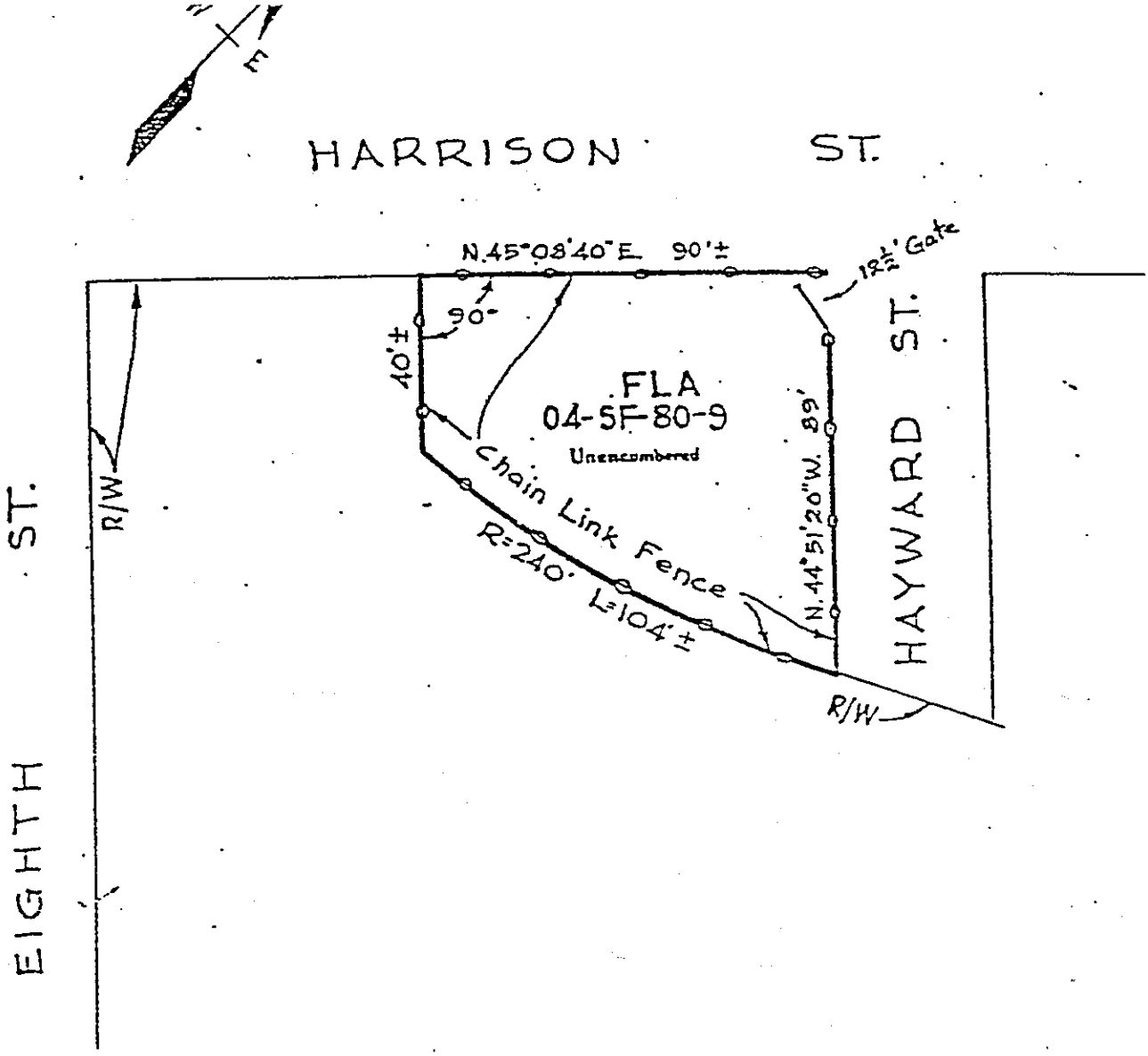

Gross Area - 6304 Sq. Ft. ±

SCALE

0' 40' 80' 120'

STATE OF CALIFORNIA
BUSINESS AND TRANSPORTATION AGENC
DEPARTMENT OF TRANSPORTATIO
DISTRICT 04

FLA
04-SF-80-9

DRAWN BY	BF	DATE 9-5-73	
CHECKED BY		SCALE AS SHO	
CO.	RTE.	P.M.	DR. NO.
SF	80	4.3	

R-30.12

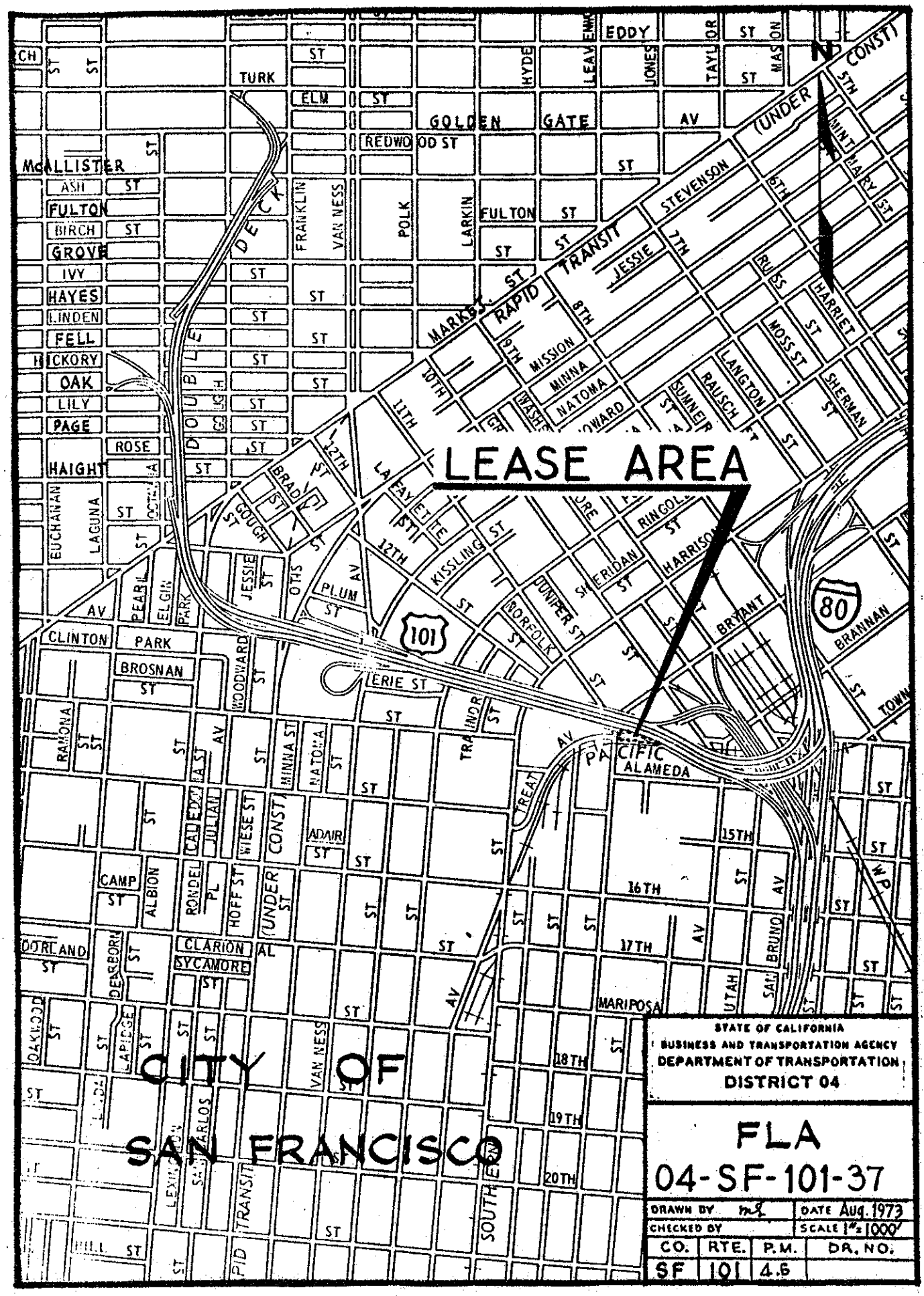
LEASE AREA
CITY OF SAN FRANCISCO
N
101
80
GOLDEN GATE AV
McALLISTER
FULTON
GROVE
HAYES
FELL
OAK
PAGE
HAIGHT
TURK
ELM
REDWOOD ST
FRANKLIN
VAN NESS
POLK
LARKIN
STEVENSON
JESSIE
MISSION
MINNA
NATOMA
HARRISON
BRYANT
BRANNAN
CLINTON PARK
BROSNAN
ERIE ST
ALAMEDA
MARIPOSA
CLARION AL
SYCAMORE
CAMP
ALBION
RONDEL PL
HOFF ST
WIESE ST
ADAIR
UNDER CONST
DOUBLE DECK
RAPID TRANSIT
SOUTHERN
STATE OF CALIFORNIA
BUSINESS AND TRANSPORTATION AGENCY
DEPARTMENT OF TRANSPORTATION
DISTRICT 04
FLA
04-SF-101-37
DRAWN BY
DATE Aug. 1973
CHECKED BY
SCALE 1" = 1000'
CO. RTE. P.M. DR. NO.
SF 101 4.6

Dimensions and clearances shown are approximate. Where greater accuracy is required an engineering field survey is suggested.

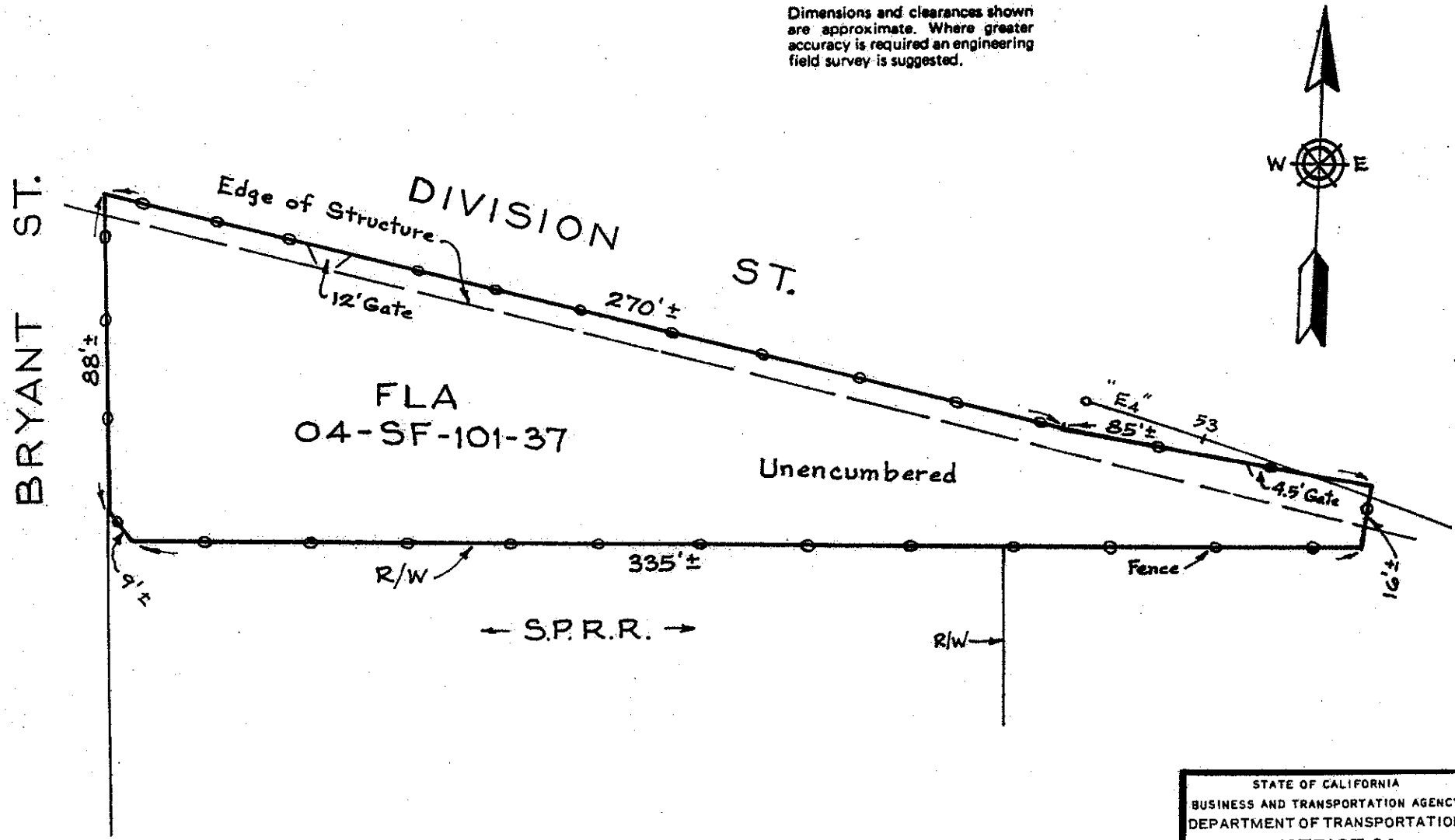

Net Area ..... 18700 ± Sq. Ft.
Area Under Structure ..... 2100 ± Sq. Ft.

STATE OF CALIFORNIA
BUSINESS AND TRANSPORTATION AGENCY
DEPARTMENT OF TRANSPORTATION
DISTRICT 04

FLA
04-SF-101-37

DRAWN BY mj			DATE 8-73
CHECKED BY			SCALE 1"=40'
CO.	RTE.	P.M.	DR. NO.
SF	101	4.6	

R-30.23

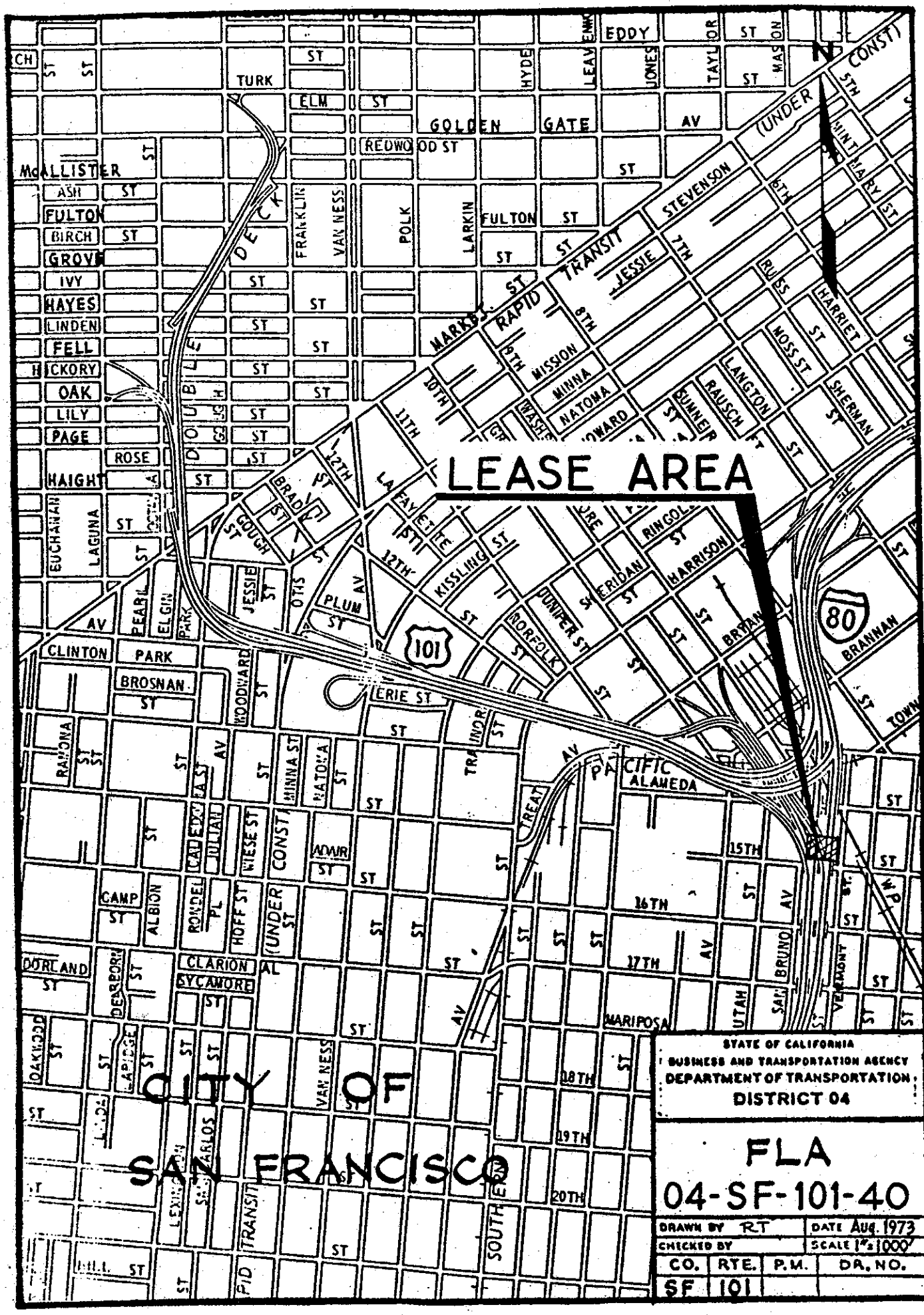
LEASE AREA
CITY OF SAN FRANCISCO
STATE OF CALIFORNIA
BUSINESS AND TRANSPORTATION AGENCY
DEPARTMENT OF TRANSPORTATION
DISTRICT 04
FLA
04-SF-101-40
DRAWN BY RT
DATE Aug. 1973
CHECKED BY
SCALE 1"=1000'
CO. SF
RTE. 101
P.M.
DR. NO.
101
80
GOLDEN GATE AV
McALLISTER
FULTON
GROVE
HAYES
FELL
OAK
PAGE
HAIGHT
CLINTON PARK
BROSNAN
ALAMEDA
MARIPOSA
DOUBLE DECK
RAPID TRANSIT
(UNDER CONST)
PACIFIC
SOUTHERN
VAN NESS
POLK
LARKIN
FRANKLIN
STEVENSON
JESSIE
MISSION
MINNA
NATOMA
HARRISON
BRANNAN
SHERIDAN
KISSLING
NORFOLK
PLUM
ERIE ST
TREAT
ADAIR
CAMP
ALBION
CLARION
SYCAMORE
DORLAND
OAKWOOD
LAPIDGE
SAN CARLOS
LEXINGTON
HILL ST
SAN BRUNO
UTAH
VERMONT
MOSS ST
HARRIET
SHERMAN
LANGTON
RAUSCH
SUMNER
RINGOLD
MARKET
EDDY
TURK
ELM
REDWOOD ST
ASH
BIRCH
IVY
LINDEN
HICKORY
LILY
ROSE
BUCHANAN
LAGUNA
PEARL
ELGIN PARK
JESSIE
OTIS
BRADY
GOUGH
LAFAYETTE
DUNIPER ST
NORFOLK
WOODWARD
RAMONA
MINNA ST
NATOMA
WIESE ST
CALEDONIA ST
JULIAN
RONDEL PL
HOFF ST
DEARBORN
TRAINOR
HYDE
LEAVENWORTH
JONES
TAYLOR
MASON
5TH
6TH
7TH
8TH
9TH
10TH
11TH
12TH
15TH
16TH
17TH
18TH
19TH
20TH
MINT
MARY ST
RUSS
BRYANT
TOWN
WP

Dimensions and clearances shown are approximate. Where greater accuracy is required an engineering field survey is suggested.

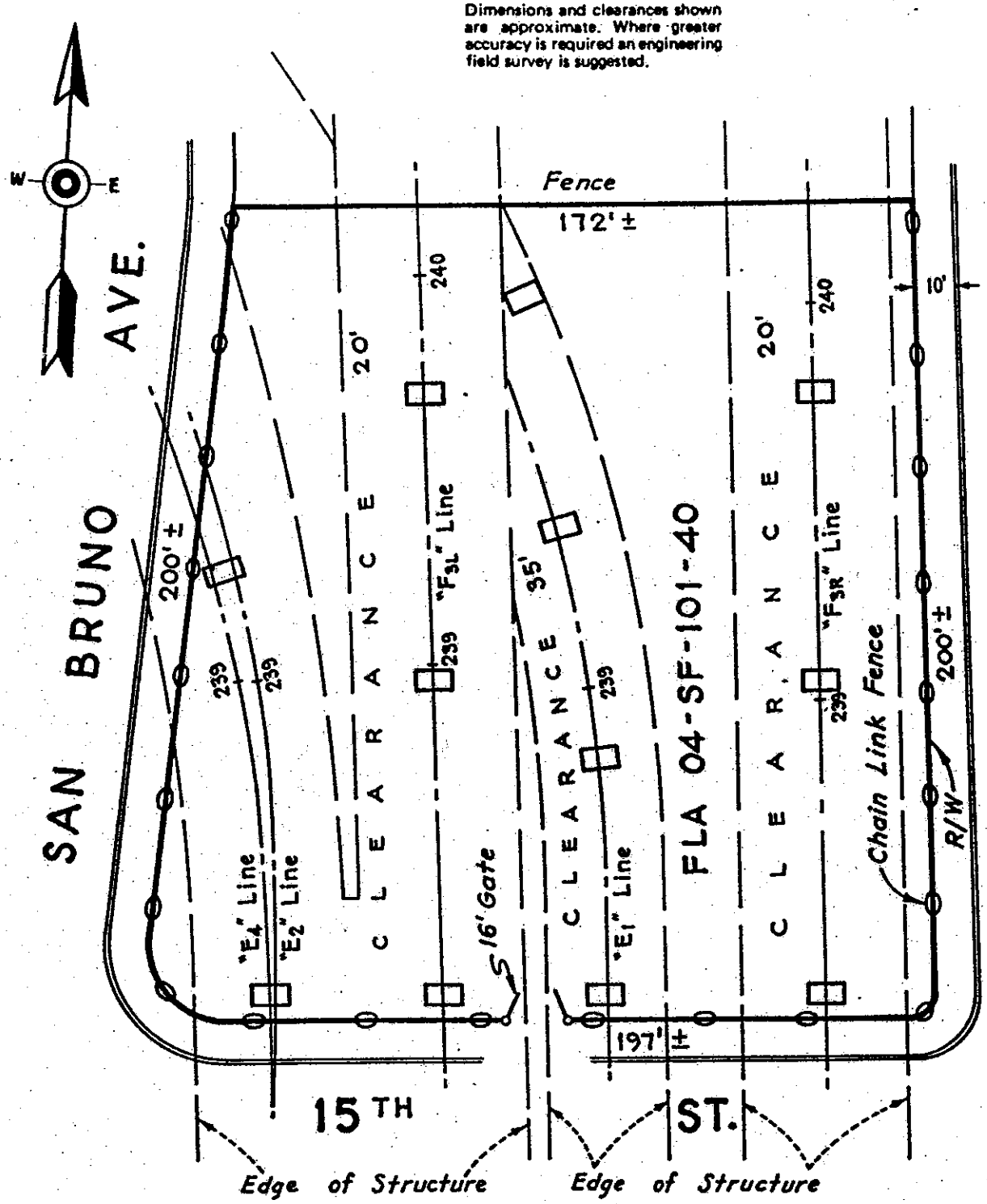

All Columns $5\frac{1}{2}' \times 9\frac{1}{2}'$

Gross Area	39627± Sq.Ft.
Area of Columns	627± Sq.Ft.
Net Area	39000± Sq.Ft.
Area Under Structure	28000± Sq.Ft.

SCALE IN FEET

0 40 80

Rev. 8-73

STATE OF CALIFORNIA
BUSINESS AND TRANSPORTATION AGENCY
DEPARTMENT OF TRANSPORTATION
DISTRICT 04

FLA
04-SF-101-40

DRAWN BY R.T		DATE See Above	
CHECKED BY		SCALE As Shown	
CO.	RTE.	P.M.	DR. NO.
SF	101		

R-30.8

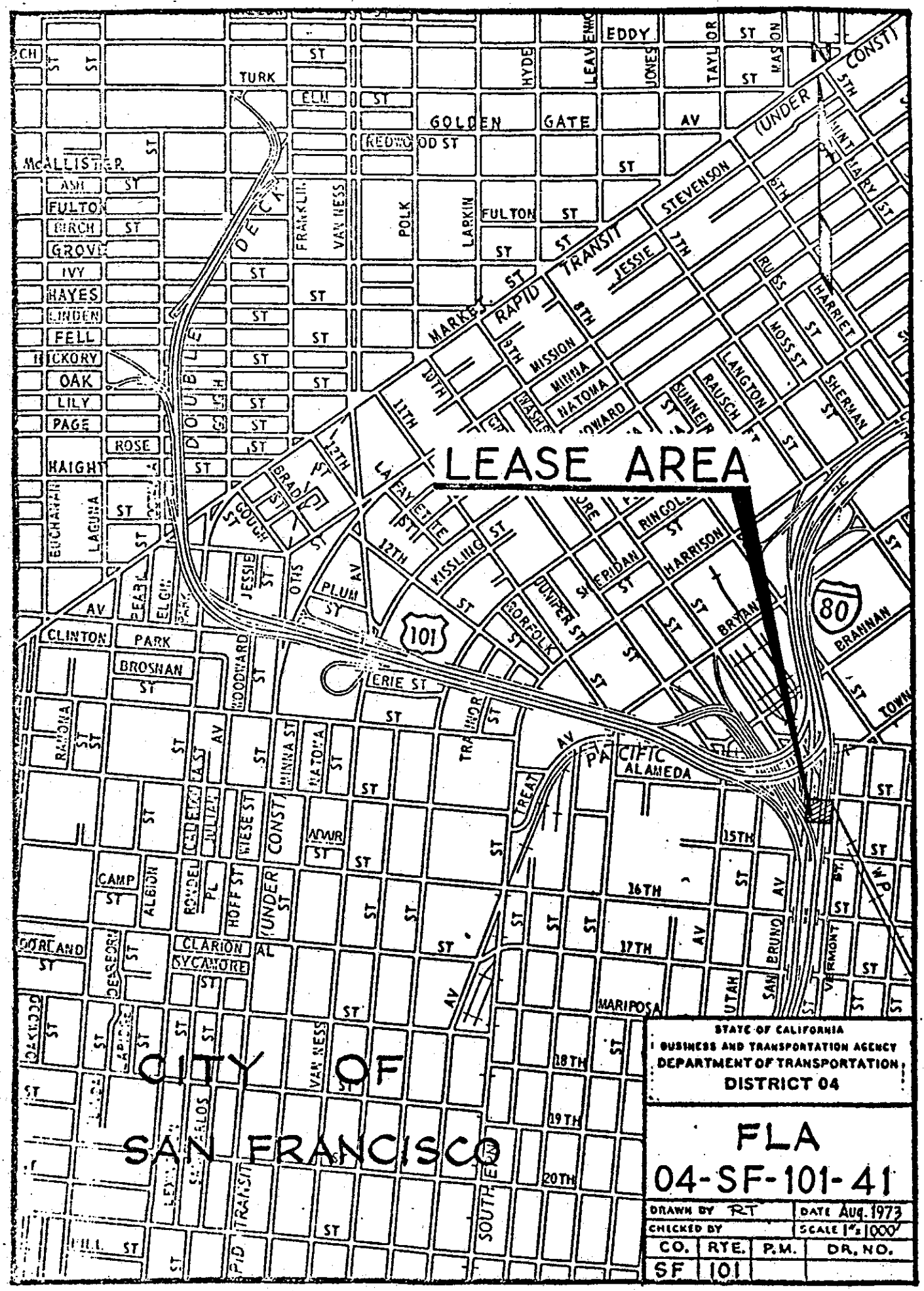
LEASE AREA
CITY OF SAN FRANCISCO
GOLDEN GATE AV
McALLISTER
FULTON
HAYES
FELL
OAK
HAIGHT
CLINTON PARK
BROSNAN
ERIE ST
ALAMEDA
MARIPOSA
16TH
17TH
18TH
19TH
20TH
15TH
101
80
STATE OF CALIFORNIA
BUSINESS AND TRANSPORTATION AGENCY
DEPARTMENT OF TRANSPORTATION
DISTRICT 04
FLA
04-SF-101-41
DRAWN BY RT
DATE Aug. 1973
CHECKED BY
SCALE 1"=1000'
CO. SF
RTE. 101
P.M.
DR. NO.

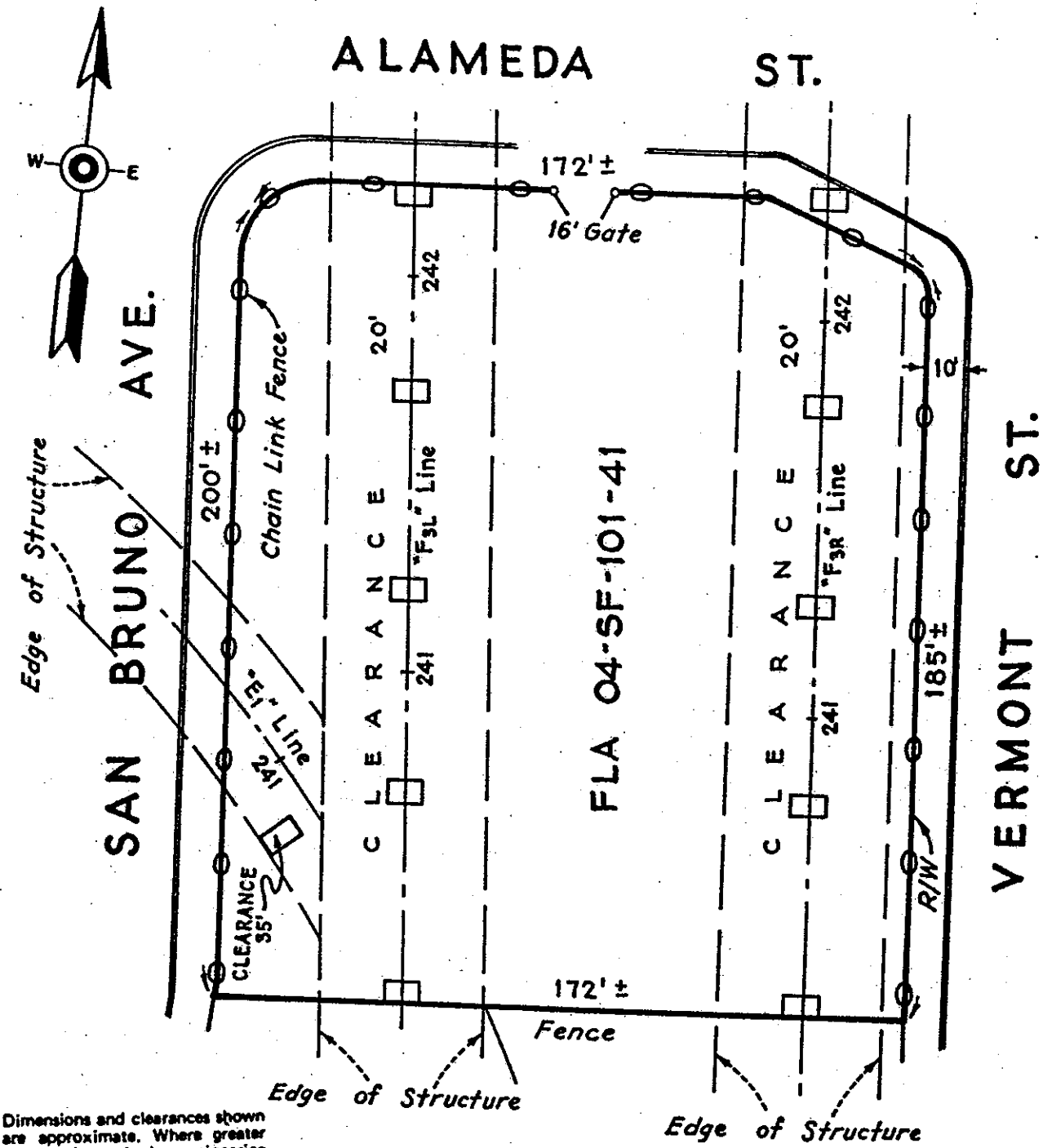

Dimensions and clearances shown are approximate. Where greater accuracy is required an engineering field survey is suggested.

All Columns $5\frac{1}{2}' \times 9\frac{1}{2}'$

Gross Area	36 022 ± Sq. Ft.
Area of Columns	522 ± Sq. Ft.
Net Area	35 500 ± Sq. Ft.
Area Under Structure	18 000 ± Sq. Ft.

SCALE IN FEET

0 40 80

Rev. 8

STATE OF CALIFORNIA
BUSINESS AND TRANSPORTATION AGE
DEPARTMENT OF TRANSPORTAT
DISTRICT 04

FLA
04-SF-101-41

DRAWN BY RT		DATE See A	
CHECKED BY		SCALE As S	
CO.	RTE.	P.M.	DR. N
SF	101		

R-30.8

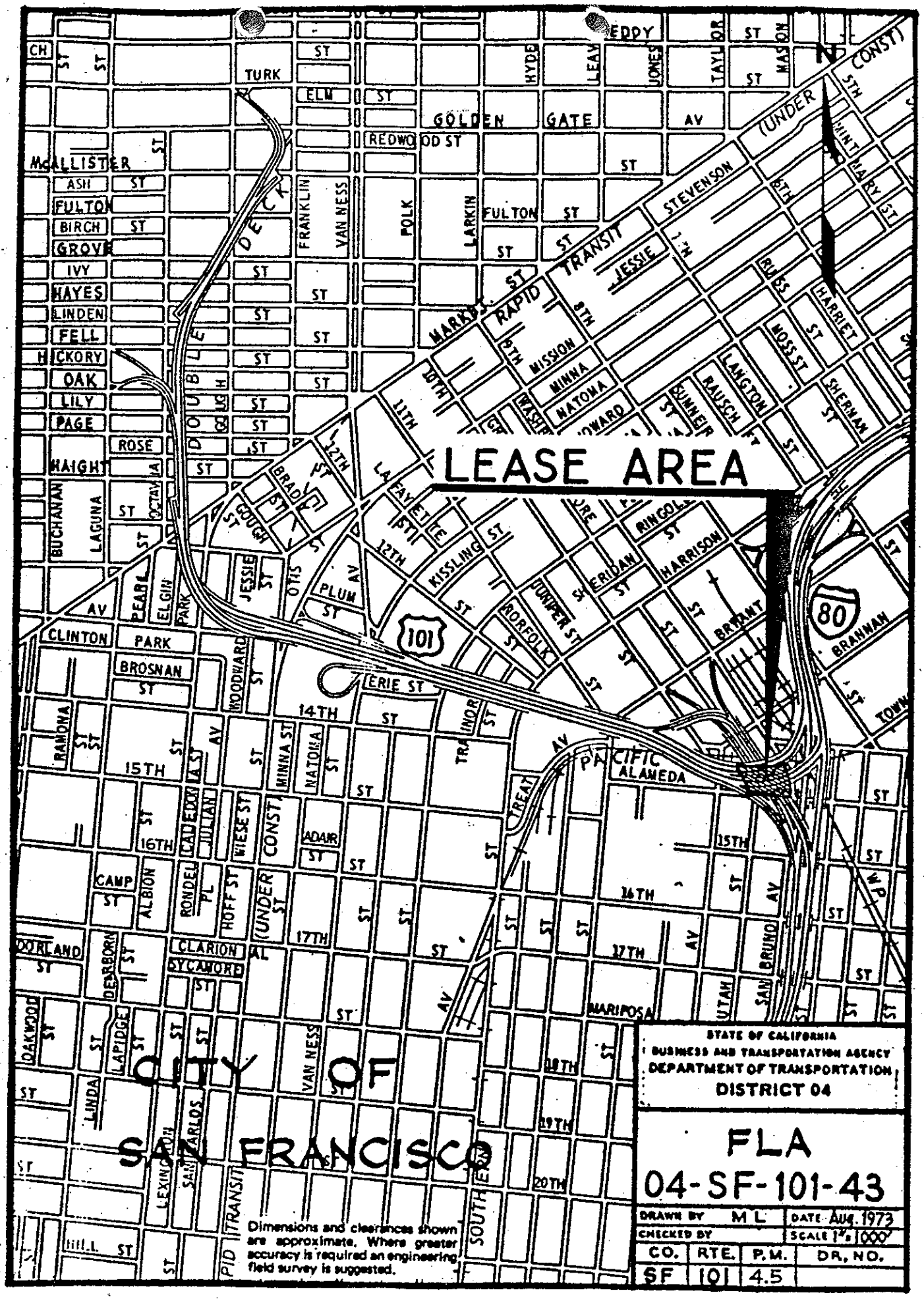
LEASE AREA
CITY OF SAN FRANCISCO
Dimensions and clearances shown are approximate. Where greater accuracy is required an engineering field survey is suggested.
STATE OF CALIFORNIA
BUSINESS AND TRANSPORTATION AGENCY
DEPARTMENT OF TRANSPORTATION
DISTRICT 04
FLA
04-SF-101-43
DRAWN BY M L
DATE Aug. 1973
CHECKED BY
SCALE 1" = 1000'
CO. SF
RTE. 101
P.M. 4.5
DR. NO.
GOLDEN GATE AV
McALLISTER
FULTON
GROVE
HAYES
FELL
OAK
LILY
PAGE
HAIGHT
ROSE
TURK
ELM
REDWOOD ST
FRANKLIN
VAN NESS
POLK
LARKIN
HYDE
LEAV
JONES
TAYLOR
MASON
STEVENSON
JESSIE
MISSION
MINNA
NATOMA
HOWARD
RAPID TRANSIT
DOUBLE DECK
LAFAYETTE
KISSLING
PLUM
JUNIPER
SHERIDAN
HARRISON
BRYANT
BRANNAN
RINGOLD
RORFOLK
CLINTON PARK
BROSNAN
WOODWARD
ERIE ST
14TH
15TH
16TH
17TH
18TH
19TH
20TH
ALAMEDA
MARIPOSA
SAN BRUNO
UTAH
CAMP
ALBION
RONDEL
HOFF ST
CLARION
SYCAMORE
DEARBORN
LAPIDGE
LINDA
OAKWOOD
LEXINGTON
SAN CARLOS
HILL ST
SOUTHERN
101
80
N

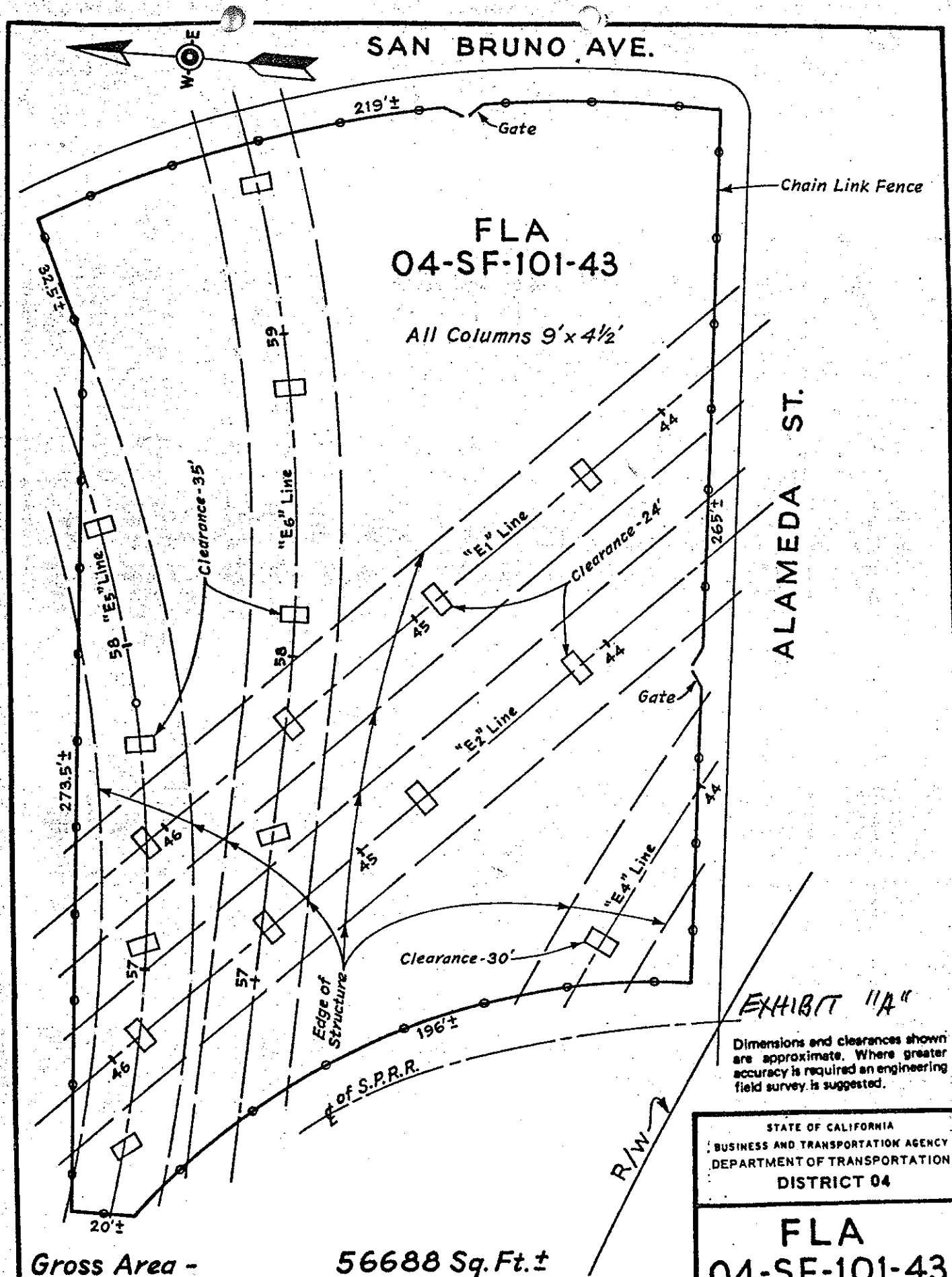

EXHIBIT "A"

Dimensions and clearances shown are approximate. Where greater accuracy is required an engineering field survey is suggested.

Gross Area -	56688 Sq. Ft.±
Area of Columns -	688 Sq. Ft.±
Net Area -	56000 Sq. Ft.±
Area Under Structure -	27800 Sq. Ft.±

STATE OF CALIFORNIA
BUSINESS AND TRANSPORTATION AGENCY
DEPARTMENT OF TRANSPORTATION
DISTRICT 04

FLA
04-SF-101-43

DRAWN BY ML		DATE 8-73	
CHECKED BY		SCALE 1"=40'	
CO.	RTE.	P.M.	DR. NO.
SF	101	4.5	

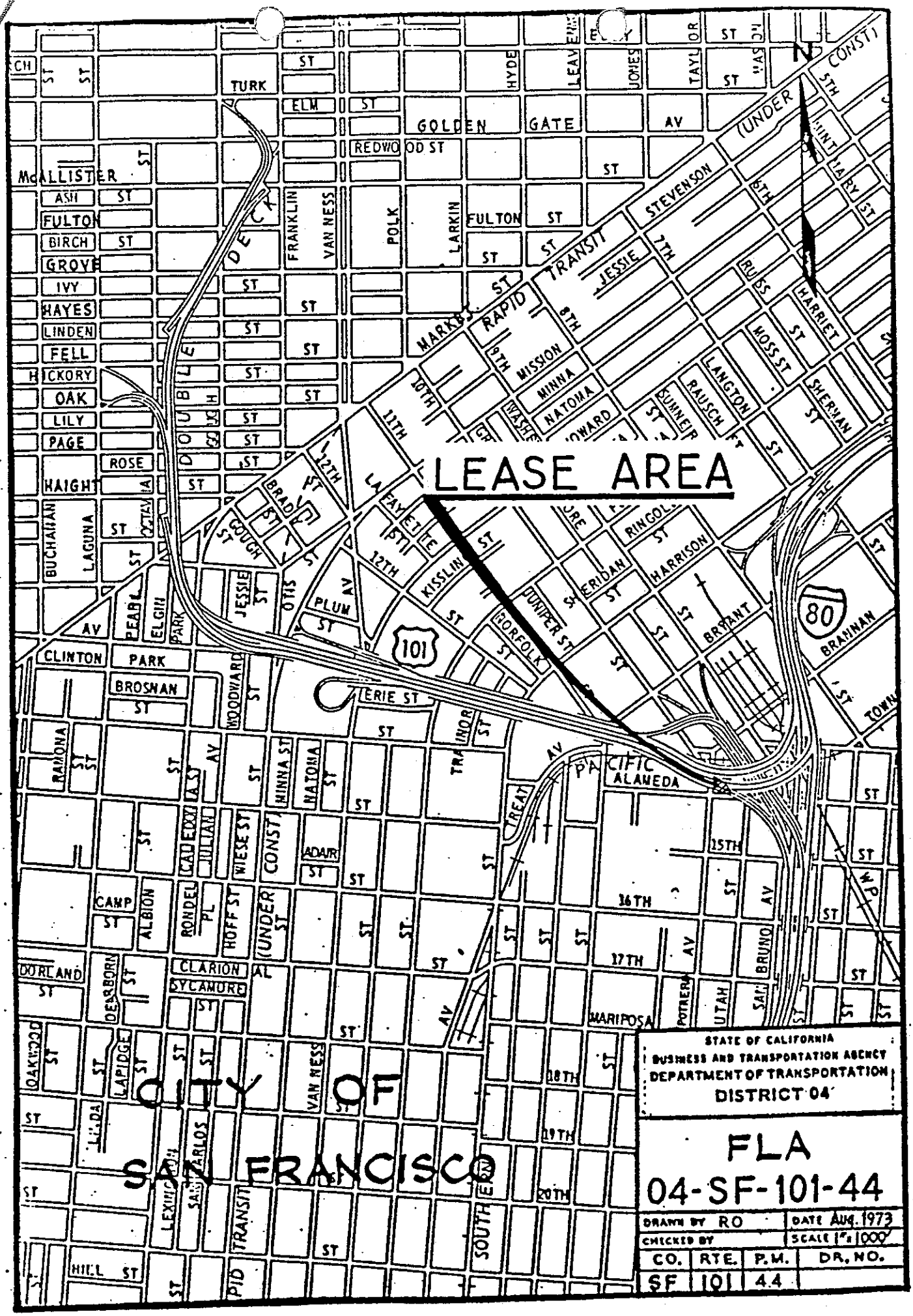
LEASE AREA
CITY OF SAN FRANCISCO
STATE OF CALIFORNIA
BUSINESS AND TRANSPORTATION AGENCY
DEPARTMENT OF TRANSPORTATION
DISTRICT 04
FLA
04-SF-101-44
DRAWN BY RO
DATE Aug. 1973
CHECKED BY
SCALE 1" = 1000'
CO. SF
RTE. 101
P.M. 4.4
DR. NO.
GOLDEN GATE AV
McALLISTER
FULTON
GROVE
HAYES
FELL
OAK
HAIGHT
CLINTON PARK
BROSNAN
ERIE ST
ALAMEDA
MARIPOSA
101
80
DOUBLE DECK
RAPID TRANSIT
SOUTHERN PACIFIC
(UNDER CONST)
FRANKLIN
VAN NESS
POLK
LARKIN
STEVENSON
JESSIE
MISSION
MINNA
NATOMA
HARRISON
BRYANT
BRANNAN
HARRIET
SHERMAN
LANGTON
RAUSCH
MOSS ST
RUSS
TURK
ELM
REDWOOD ST
ASH
BIRCH
IVY
LINDEN
HICKORY
LILY
PAGE
ROSE
BUCHANAN
LAGUNA
OCTAVIA
PEARL
ELGIN
PARK
JESSIE
OTIS
PLUM
KISSLIN
NORFOLK
JUNIPER ST
SHERIDAN
RINGOLD
BRADY
GOUGH
LAFAYETTE
12TH
11TH
10TH
9TH
8TH
7TH
6TH
5TH
15TH
16TH
17TH
18TH
19TH
20TH
RAMONA
WOODWARD
MINNA ST
NATOMA
TRAINOR
TREAT
ADAIR
CAMP
ALBION
RONDEL
HOFF ST
WIESE ST
CLARION
SYCAMORE
DORLAND
DEARBORN
OAKWOOD
LAPIDGE
LINDA
LEXINGTON
SAN CARLOS
HILL ST
POTRERO
UTAH
SAN BRUNO
WP

Dimensions and clearances shown are approximate. Where greater accuracy is required, an engineering field survey is suggested.

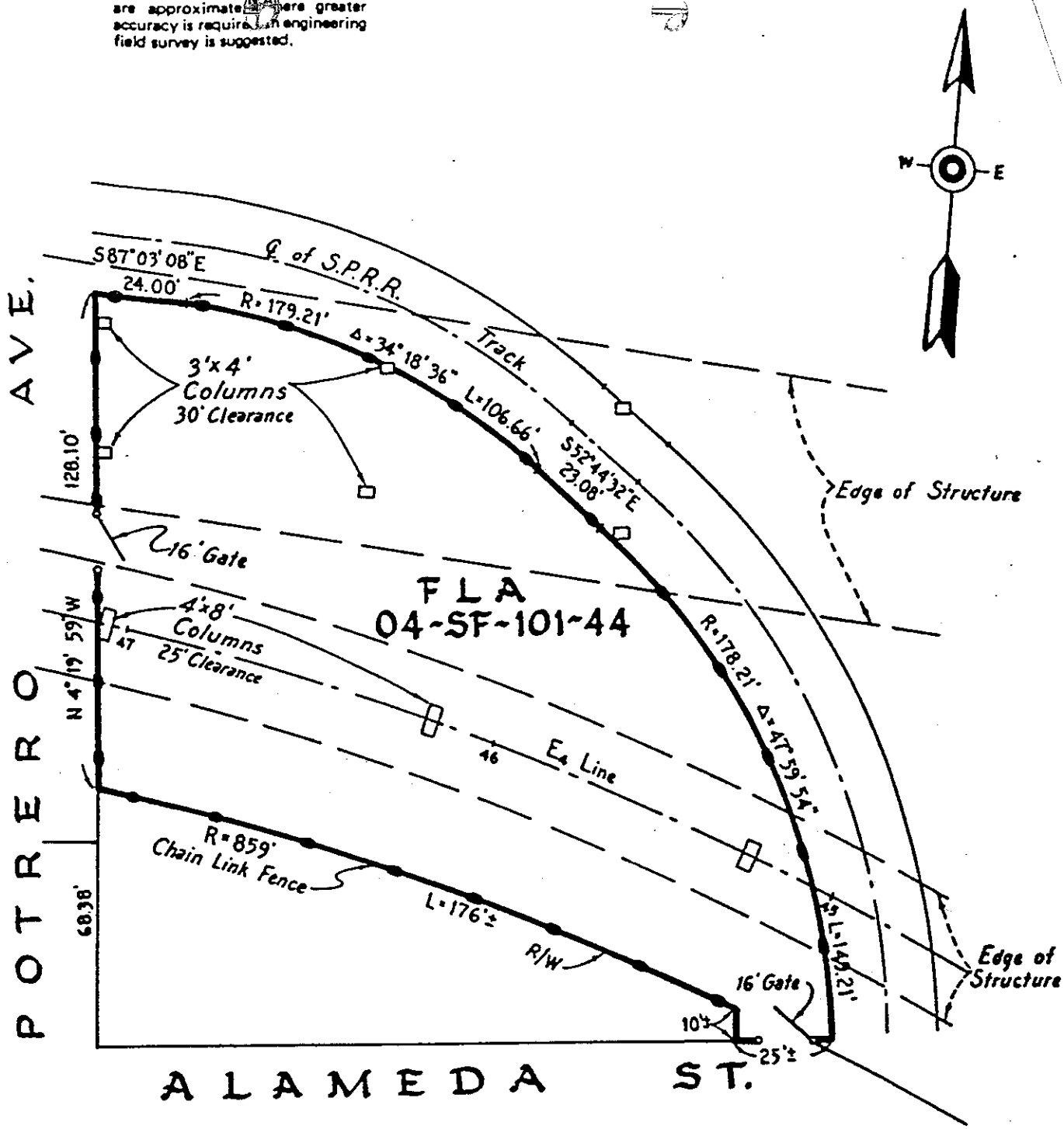

SCALE

0' 40' 80' 120'

Rev. 8-20-75

STATE OF CALIFORNIA
BUSINESS AND TRANSPORTATION AGENCY
DEPARTMENT OF TRANSPORTATION
DISTRICT 04

FLA
04-SF-101-44

Gross Area -	22,560 Sq.Ft.±
Area of Columns -	144 Sq.Ft.±
Net Area -	22,416 Sq.Ft.±
Area Under Structure -	12,420 Sq.Ft.±

DRAWN BY J.K.W./J.C.			DATE Feb. 1968
CHECKED BY			SCALE As Shown
CO.	RTE.	P.M.	DR. NO.
SF	101	4.4	

R-30.24

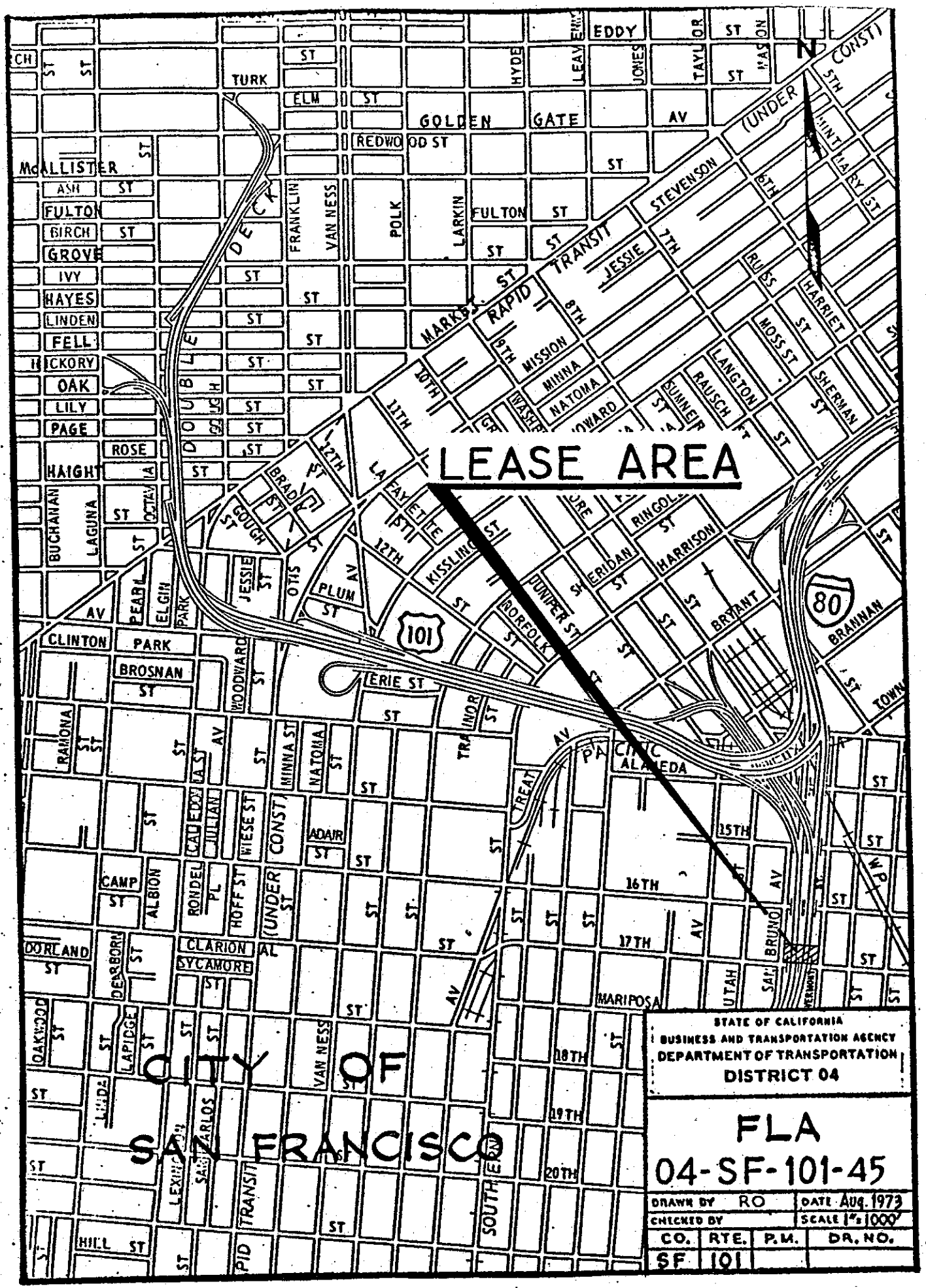
LEASE AREA
CITY OF SAN FRANCISCO
N
101
80
GOLDEN GATE AV
McALLISTER
FULTON
GROVE
HAYES
LINDEN
FELL
OAK
PAGE
HAIGHT
ROSE
BUCHANAN
LAGUNA
CLINTON PARK
BROSNAN
RAMONA
CAMP
ALBION
DORLAND
DEARBORN
CLARION
SYCAMORE
OAKWOOD
LAPIDGE
LINDA
HILL
TURK
ELM
REDWOOD ST
FRANKLIN
VAN NESS
POLK
LARKIN
FULTON
STEVENSON
JESSIE
MISSION
MINNA
NATOMA
HOWARD
RAUSCH
LANGTON
MOSS ST
HARRIET
SHERMAN
RINGOLD
HARRISON
BRYANT
BRANNAN
TOWN
SHERIDAN
JUNIPER ST
NORFOLK
KISSLING
LAFAYETTE
BRADY
GOUGH
OTIS
PLUM
JESSIE
WOODWARD
ERIE ST
TRAINOR
MINNA ST
NATOMA
CALEDONIA
JULIAN
WIESE ST
ADAIR
RONDEL PL
HOFF ST
TREAT
ALAMEDA
15TH
16TH
17TH
18TH
19TH
20TH
MARIPOSA
UTAH
SAN BRUNO
VAN NESS
SOUTHERN
SAN CARLOS
LEXINGTON
RAPID TRANSIT
DOUBLE DECK
(UNDER CONST)
EDDY
HYDE
LEAVENWORTH
JONES
TAYLOR
MASON
MINT
MARY
5TH
6TH
7TH
8TH
9TH
10TH
11TH
12TH
PACIFIC
STATE OF CALIFORNIA
BUSINESS AND TRANSPORTATION AGENCY
DEPARTMENT OF TRANSPORTATION
DISTRICT 04
FLA
04-SF-101-45
DRAWN BY RO
DATE Aug. 1973
CHECKED BY
SCALE 1"=1000'
CO. SF
RTE. 101
P.M.
DR. NO.

Dimensions and clearances shown are approximate. Where greater accuracy is required an engineering field survey is suggested.

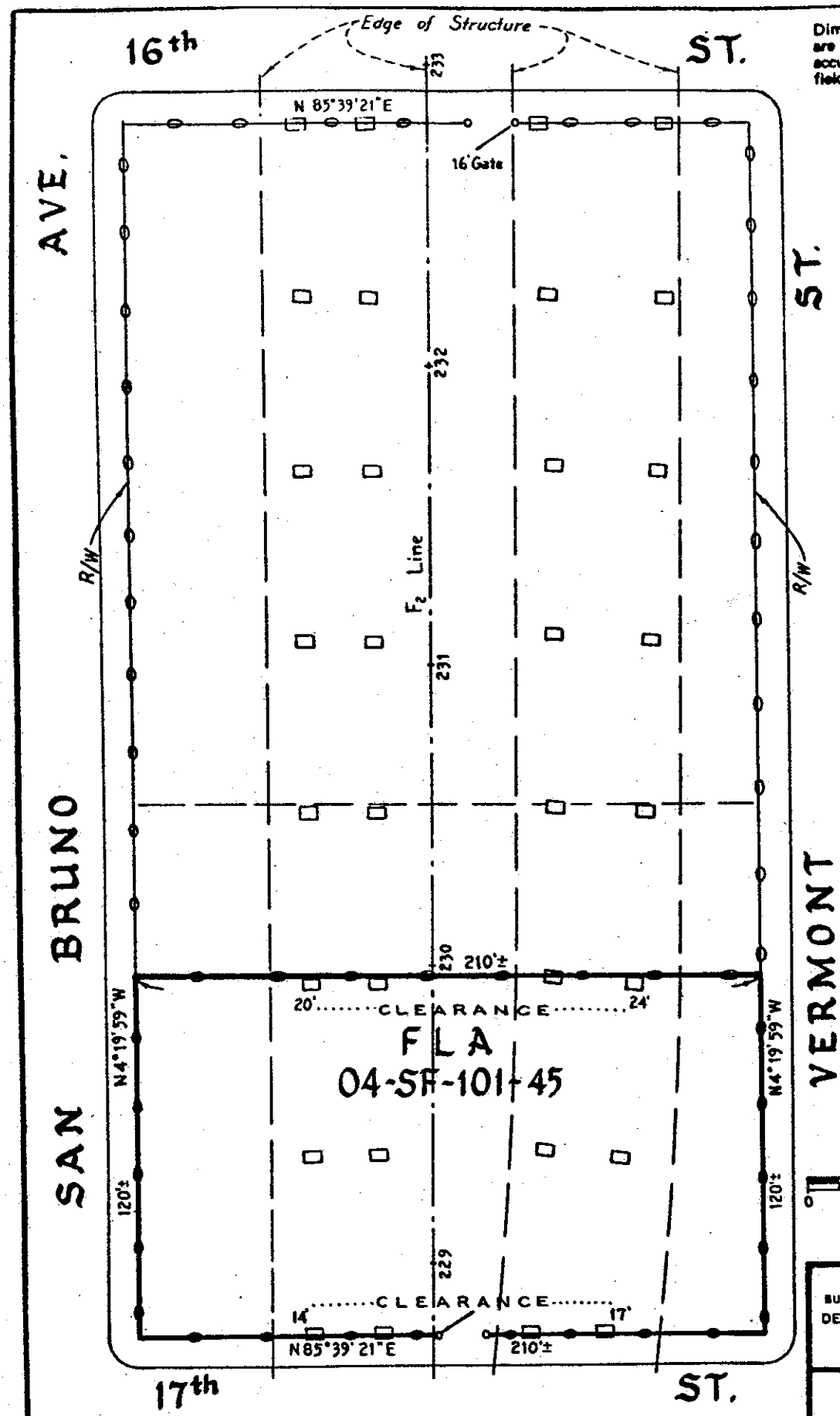

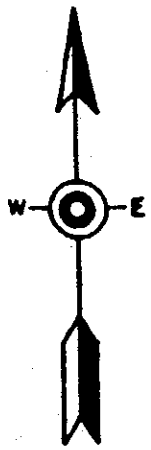

All Columns 4½'x6'

SCALE IN FEET
0 50

Rev. 8-

STATE OF CALIFORNIA
BUSINESS AND TRANSPORTATION AGEN
DEPARTMENT OF TRANSPORTATI
DISTRICT 04

FLA
04-SF-101-45

DRAWN BY RO		DATE See A	
CHECKED BY		SCALE As Sh	
CO.	RTE.	P.M.	DR. N
SF	101		

Gross Area - 25,200 Sq.Ft.±
Area of Columns - 280 Sq.Ft.±
Net Area - 24,920 Sq.Ft.±
Area Under Structure - 13,200 Sq.Ft.±

R-30.7

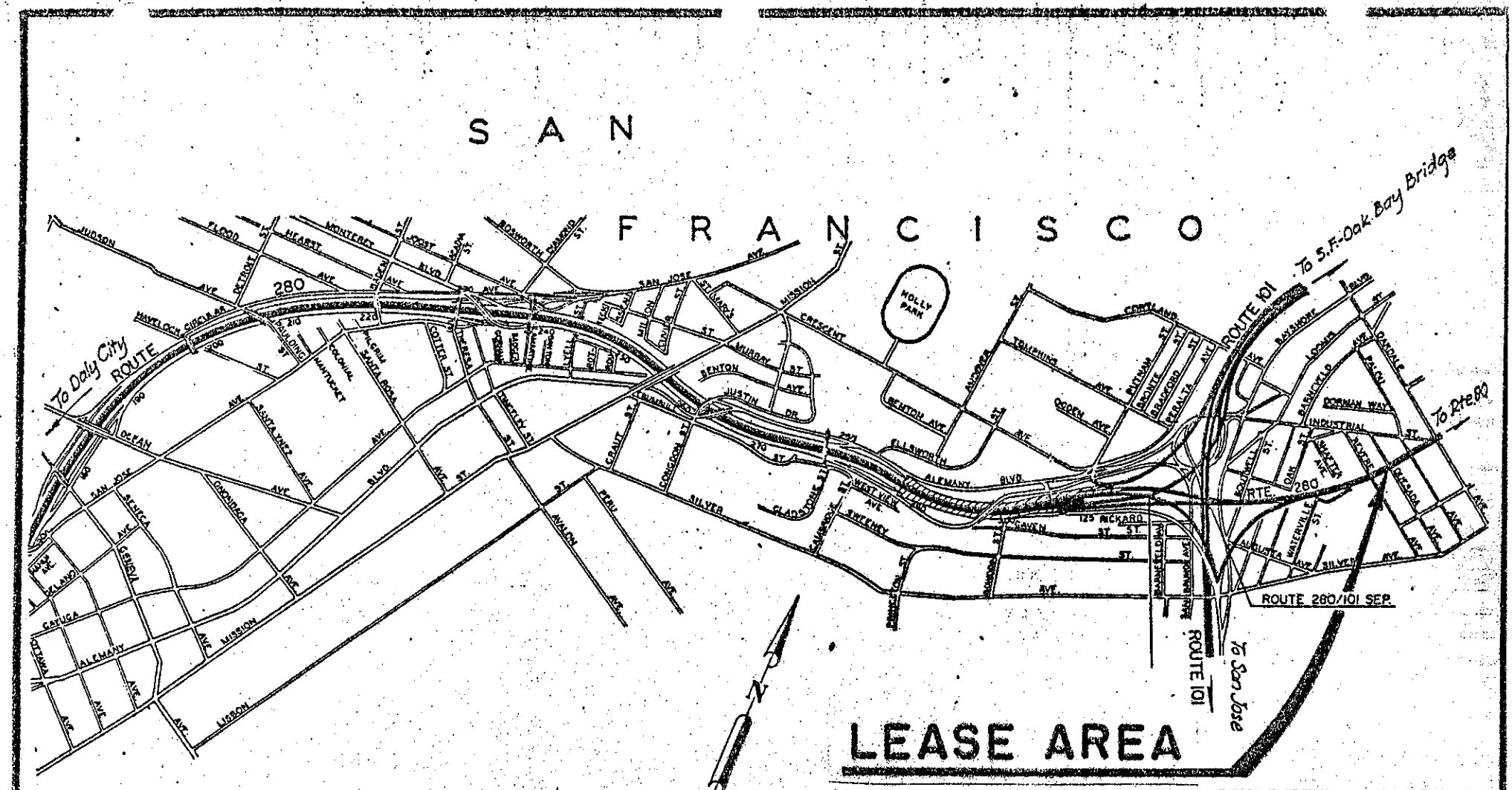

SCALE IN FEET

0 1000 2000

STATE OF CALIFORNIA
BUSINESS AND TRANSPORTATION AGENCY
DEPARTMENT OF TRANSPORTATION
DISTRICT 04

FLA
04-SF-280-6

DRAWN BY RT			DATE JAN. 1974
CHECKED BY			SCALE: As Shown
CO.	RTE.	P.M.	DR. NO.
SF	280	4.1	

Dimensions and clearances shown are approximate. Where greater accuracy is required an engineering field survey is suggested.

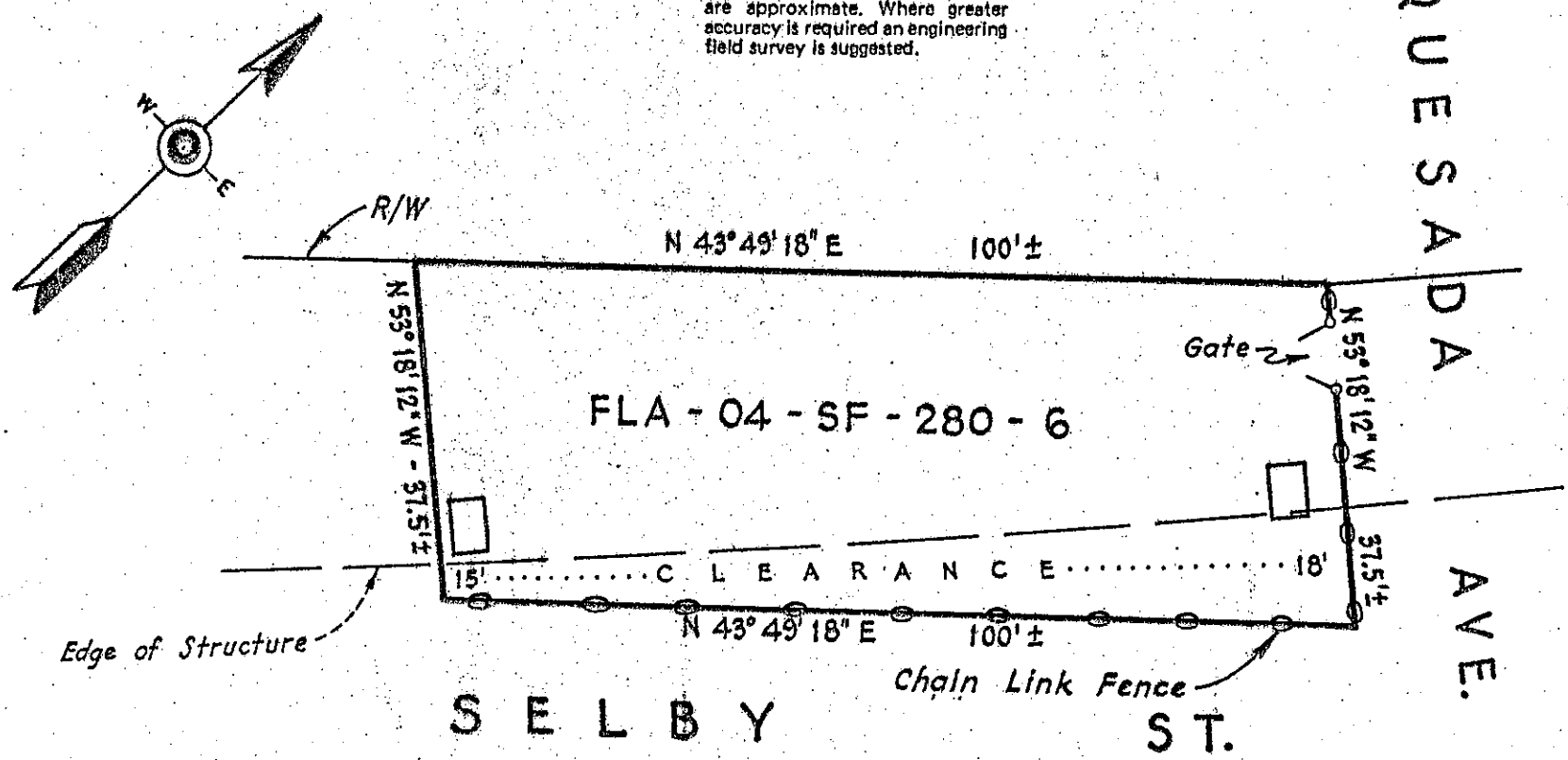

All Columns 4' x 6'

Gross Area	3748	Sq. Ft. ±
Area of Columns	48	Sq. Ft. ±
Net Area	3700	Sq. Ft. ±
Area Under Structure	790	Sq. Ft. ±

SCALE IN FEET

0 20 40 60

STATE OF CALIFORNIA
BUSINESS AND TRANSPORTATION AGENCY
DEPARTMENT OF TRANSPORTATION
DISTRICT 04

FLA
04-SF-280-6

DRAWN BY R.T			DATE JAN. 1974
CHECKED BY			SCALE As Shown
CO.	RTE.	P.M.	DR. NO.
SF	280	4.1	

R-174-3

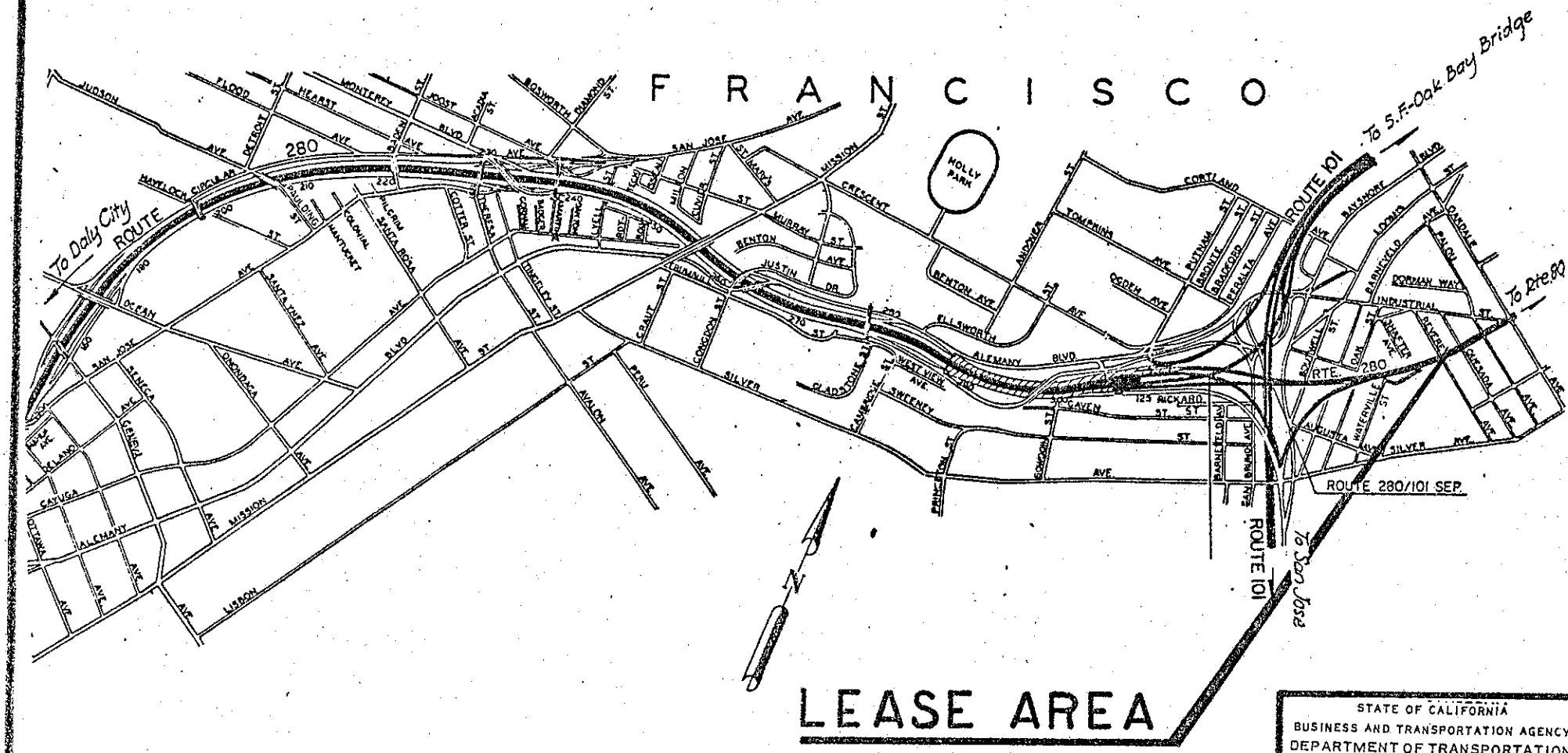

STATE OF CALIFORNIA
BUSINESS AND TRANSPORTATION AGENCY
DEPARTMENT OF TRANSPORTATION
DISTRICT 04

FLA
04-SF-280-30

DRAWN BY			DATE 3-82
CHECKED BY			SCALE: As Shown
CO.	RTE.	P.M.	DR. NO.
SF	280		

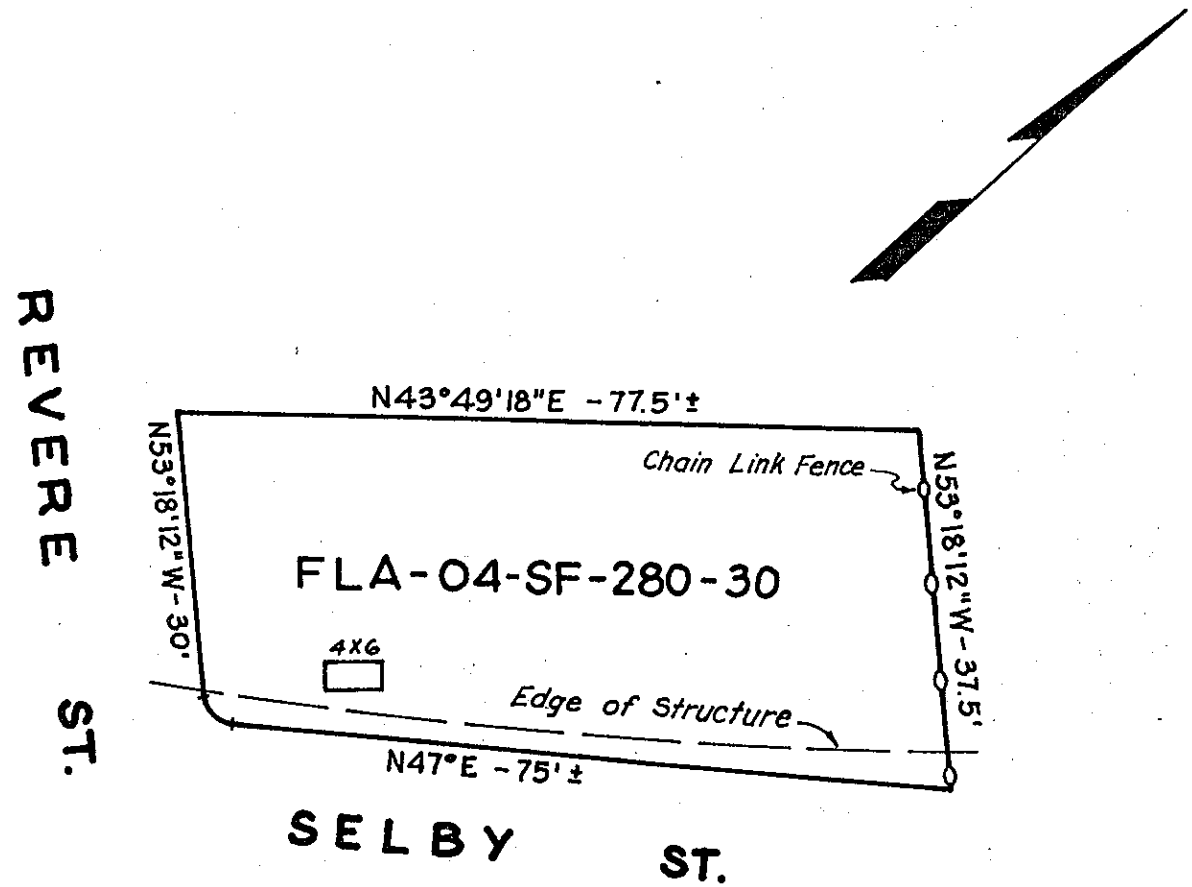

Gross Area	2700	Sq. Ft. ±
Area of Columns	24	Sq. Ft. ±
Net Area	2676	Sq. Ft. ±
Area Under Structure	200	Sq. Ft. ±

STATE OF CALIFORNIA
BUSINESS AND TRANSPORTATION AGENCY
DEPARTMENT OF TRANSPORTATION
DISTRICT 04

FLA
04-SF-280-30

DRAWN BY 4.			DATE 3-82
CHECKED BY			SCALE 1"=20'
CO.	RTE.	P.M.	DR. NO.
SF	280	4.1	

R-174.3

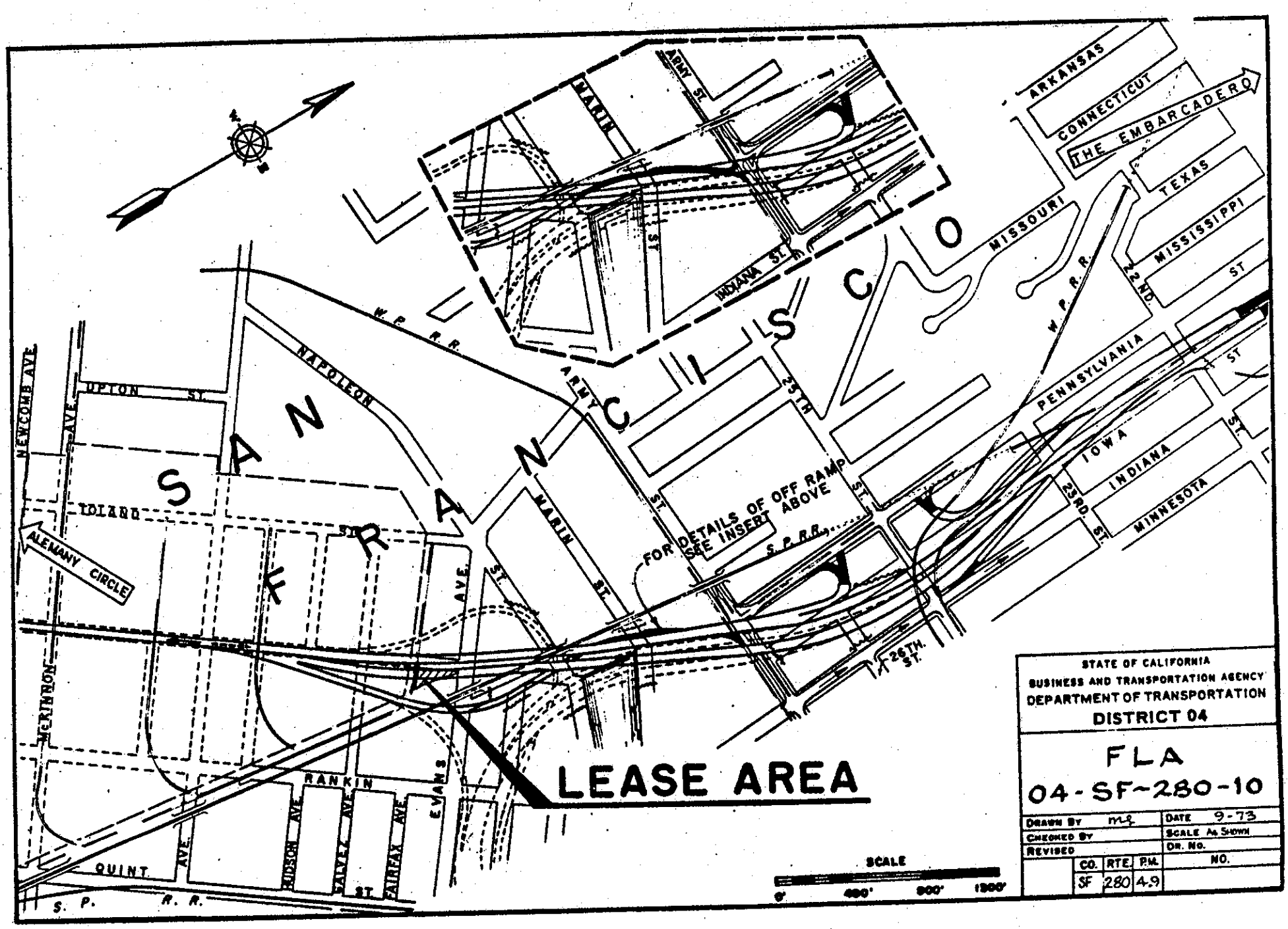

SAN FRANCISCO
LEASE AREA
FOR DETAILS OF OFF RAMP SEE INSERT ABOVE
ARKANSAS
CONNECTICUT
THE EMBARCADERO
TEXAS
MISSISSIPPI
MISSOURI
PENNSYLVANIA
IOWA
INDIANA
MINNESOTA
ARMY ST.
MARIN ST.
INDIANA ST.
W. P. R. R.
NAPOLEON
UPTON ST.
NEWCOMB AVE.
TOLAND ST.
ALEMANY CIRCLE
McKINNON
RANKIN
QUINT
EVANS AVE.
HUDSON AVE.
GALVEZ AVE.
FAIRFAX AVE.
S. P. R. R.
25TH ST.
26TH ST.
23RD ST.
22ND ST.
SCALE
0'
400'
800'
1200'
STATE OF CALIFORNIA
BUSINESS AND TRANSPORTATION AGENCY
DEPARTMENT OF TRANSPORTATION
DISTRICT 04
FLA
04-SF-280-10
DRAWN BY
CHECKED BY
REVISED
DATE 9-73
SCALE As SHOWN
DR. NO.
CO. RTE. P.M.
SF 280 4.9
NO.

Dimensions and clearances shown are approximate. Where greater accuracy is required an engineering field survey is suggested.

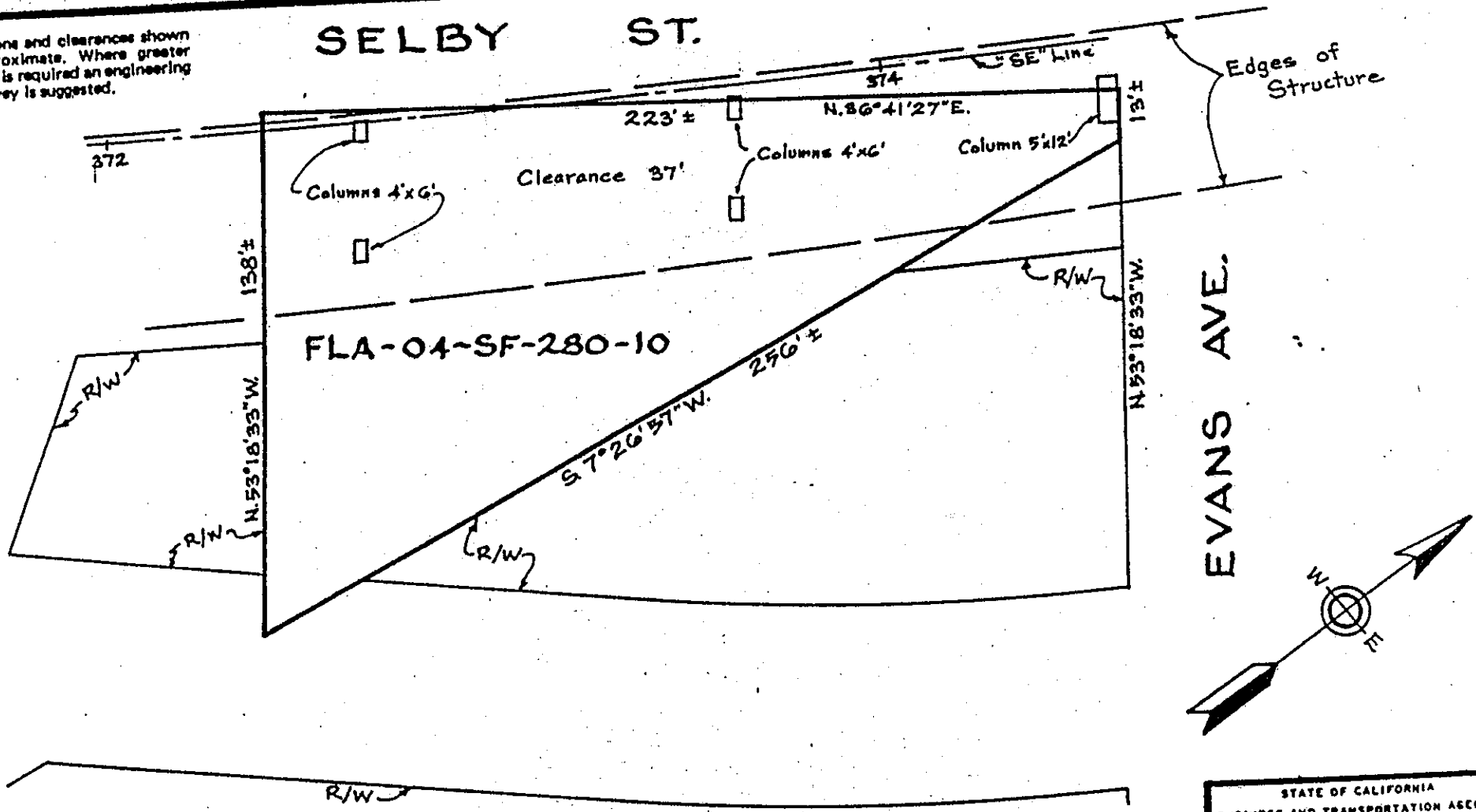

Gross Area	16750 ±	Sq. Ft.
Area of Columns	150 ±	Sq. Ft.
Net Area	16600 ±	Sq. Ft.
Area Under Structure	9300 ±	Sq.

STATE OF CALIFORNIA
BUSINESS AND TRANSPORTATION AGENCY
DEPARTMENT OF TRANSPORTATION
DISTRICT 04

FLA
04-SF-280-10

DRAWN BY	mj		DATE 9-73
CHECKED BY			SCALE 1"=40'
CO.	RTE.	M.	DR. NO.
SF	280	1.9	

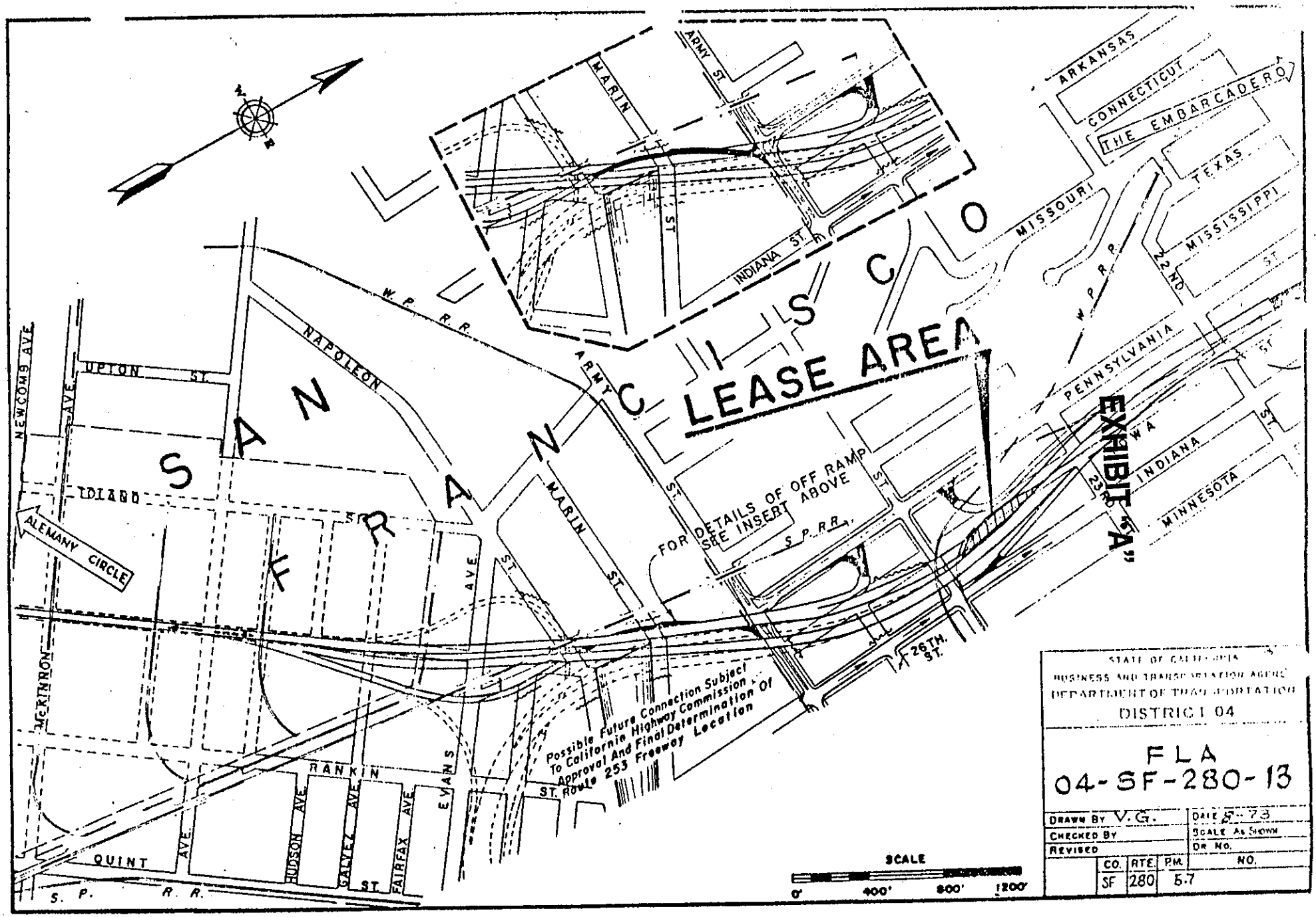

LEASE AREA
SAN FRANCISCO
EXHIBIT "A"
FOR DETAILS OF OFF RAMP SEE INSERT ABOVE
Possible Future Connection Subject To California Highway Commission Approval And Final Determination Of Route 253 Freeway Location
ARKANSAS
CONNECTICUT
THE EMBARCADERO
TEXAS
MISSISSIPPI
MISSOURI
PENNSYLVANIA
INDIANA
MINNESOTA
22ND ST
23RD ST
26TH. ST.
ARMY ST.
MARIN ST
INDIANA ST.
W. P. R. R.
S. P. R. R.
NAPOLEON
UPTON ST.
NEWCOMB AVE
IDLAND ST
ALEMANY CIRCLE
McKINNON
RANKIN ST.
QUINT AVE.
HUDSON AVE.
GALVEZ AVE.
FAIRFAX AVE.
EVANS AVE.
SCALE
0'
400'
800'
1200'
STATE OF CALIFORNIA
BUSINESS AND TRANSPORTATION AGENCY
DEPARTMENT OF TRANSPORTATION
DISTRICT 04
FLA
04-SF-280-13
DRAWN BY V.G.
DATE 8-73
CHECKED BY
SCALE AS SHOWN
REVISED
DR. NO.
CO. SF
RTE. 280
P.M. 5.7
NO.

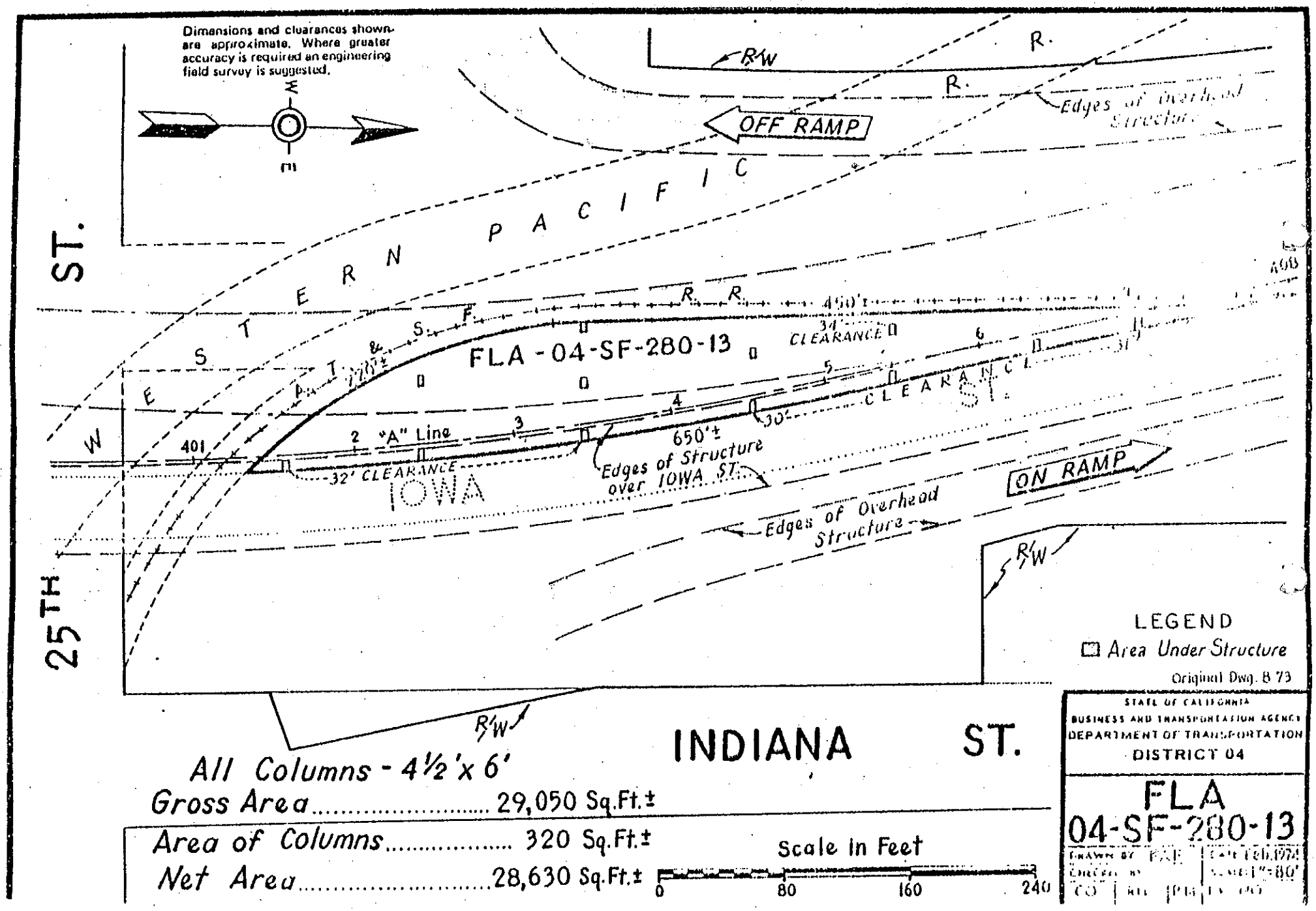
Dimensions and clearances shown are approximate. Where greater accuracy is required an engineering field survey is suggested.
N
OFF RAMP
R/W
R.
Edges of Overhead Structure
WESTERN PACIFIC
25TH ST.
FLA-04-SF-280-13
450'±
34' CLEARANCE
CLEARANCE
"A" Line
650'±
Edges of Structure over IOWA ST.
32' CLEARANCE
IOWA
ON RAMP
Edges of Overhead Structure
INDIANA ST.
LEGEND
Area Under Structure
Original Dwg. 8 73
STATE OF CALIFORNIA
BUSINESS AND TRANSPORTATION AGENCY
DEPARTMENT OF TRANSPORTATION
DISTRICT 04
FLA
04-SF-280-13
All Columns - 4½'x 6'
Gross Area..... 29,050 Sq.Ft.±
Area of Columns..... 320 Sq.Ft.±
Net Area..... 28,630 Sq.Ft.±
Scale in Feet
0 80 160 240

Exhibit A

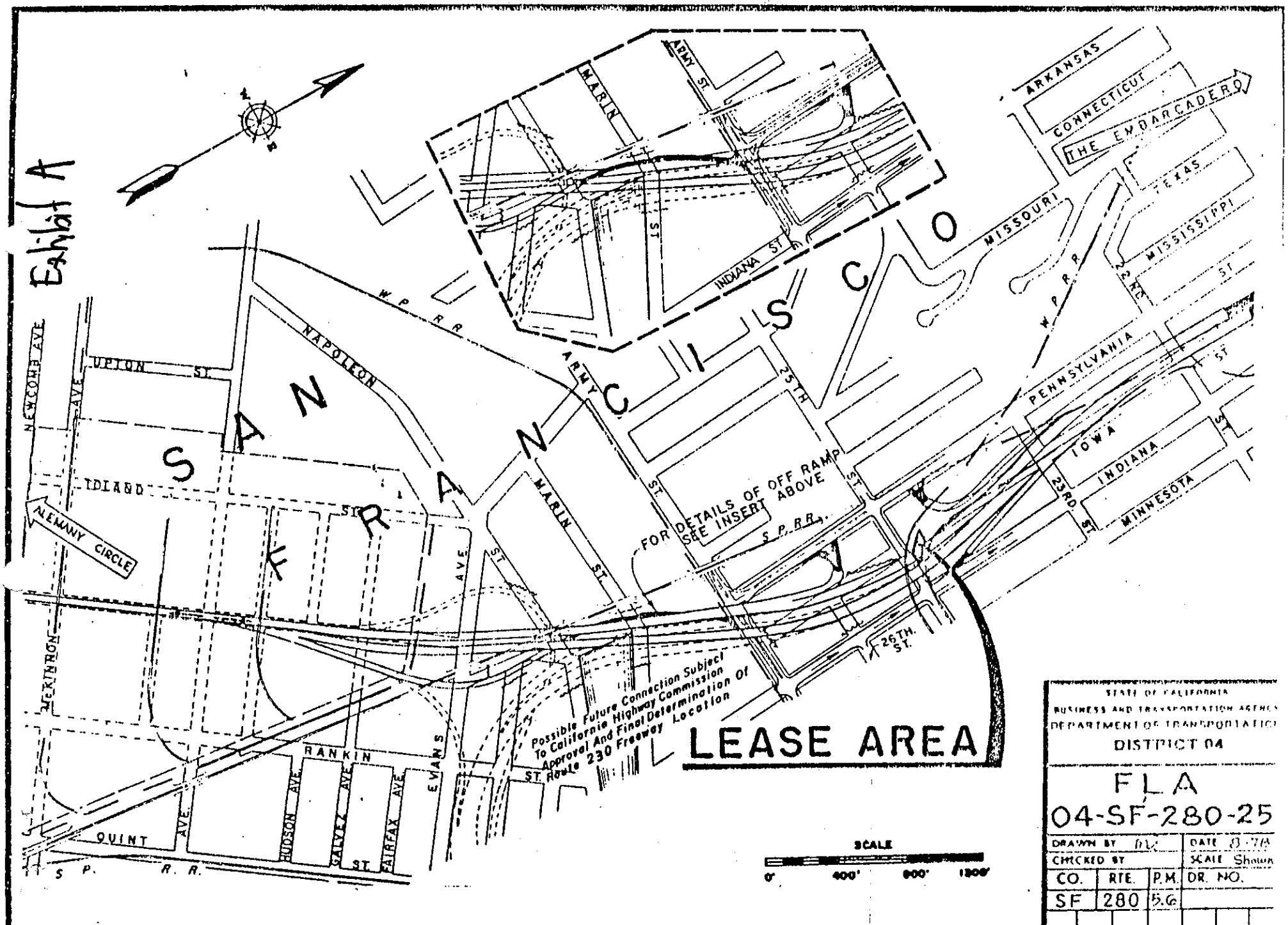

STATE OF CALIFORNIA
BUSINESS AND TRANSPORTATION AGENCY
DEPARTMENT OF TRANSPORTATION
DISTRICT 04

FLA
04-SF-280-25

DRAWN BY DLC			DATE 8-78
CHECKED BY			SCALE Shown
CO.	RTE.	P.M.	DR. NO.
SF	280	5.6	

Dimensions and clearances shown are approximate. Where greater accuracy is required an engineering field survey is suggested.

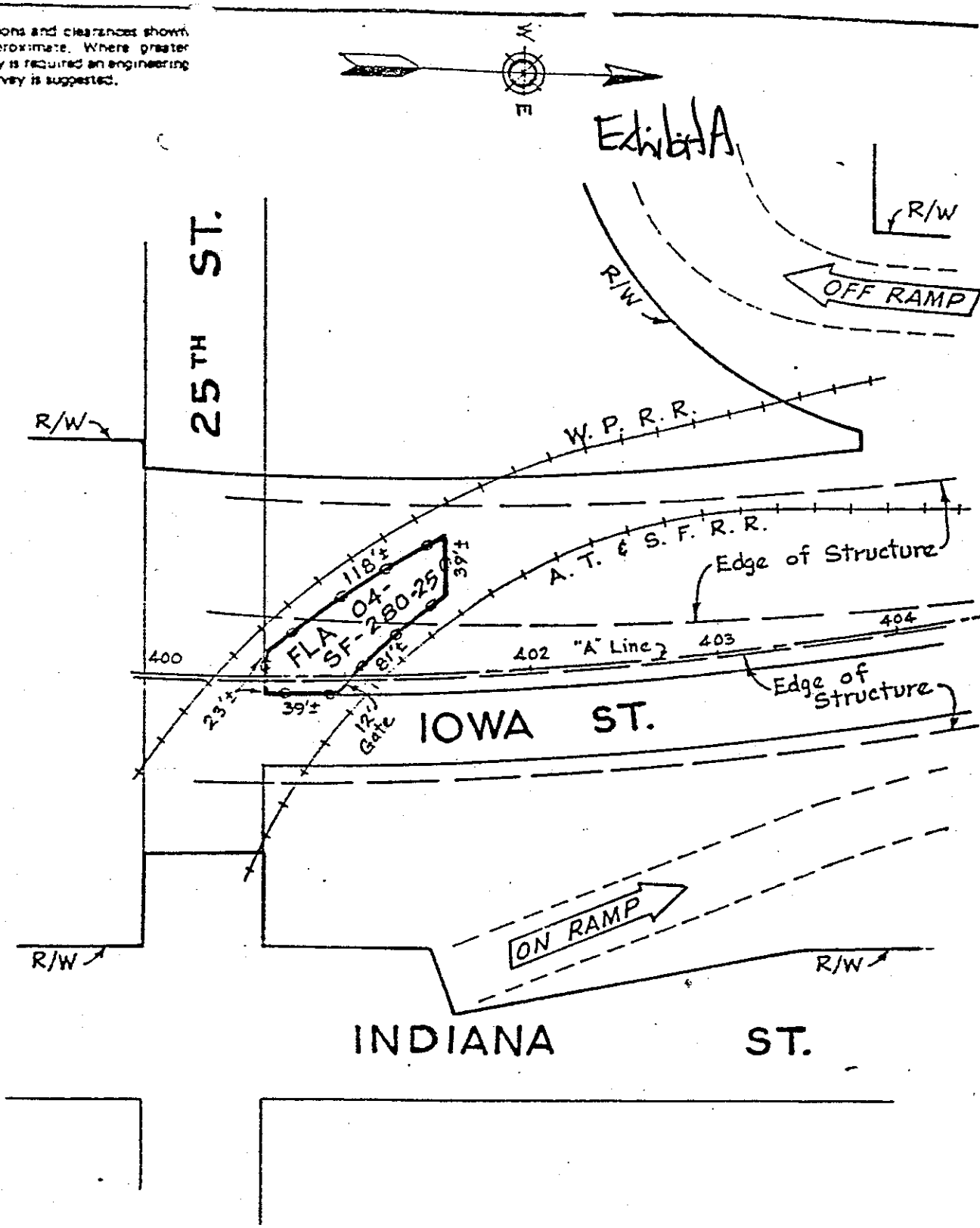

AREA ..... 3800± Sq. Ft.

AREA Under Structure.. 2000± Sq. Ft.

Clearance....26'±

STATE OF CALIFORNIA
BUSINESS AND TRANSPORTATION AGENCY
DEPARTMENT OF TRANSPORTATION
DISTRICT 04

FLA 04-SF-280-25

DRAWN BY MLJ			DATE 8-78
CHECKED BY			SCALE 1"=80'
CO.	RTE.	P.M.	DR. NO.
SF	280	5.6	

R-174.9

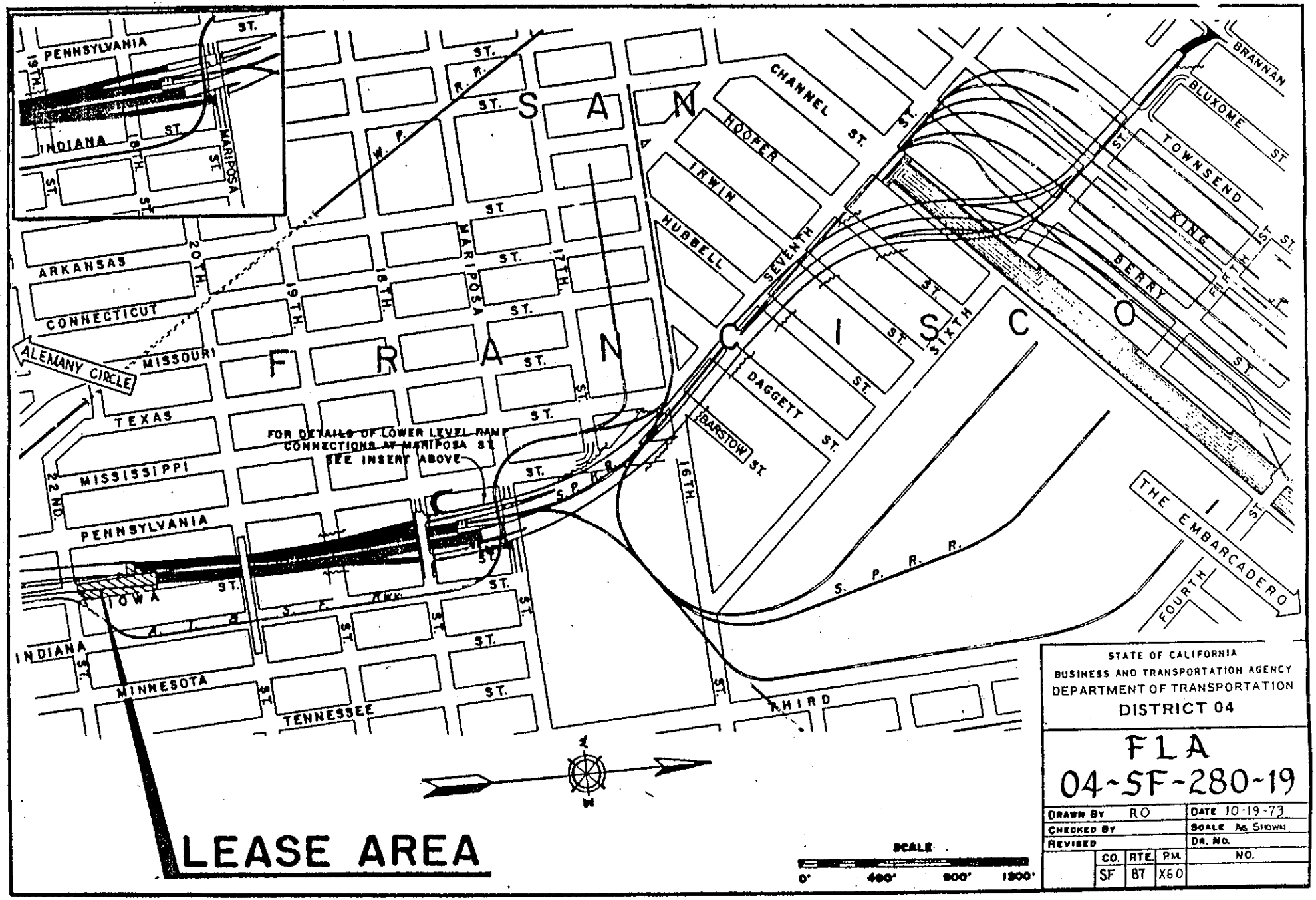
SAN FRANCISCO
PENNSYLVANIA
INDIANA
MARIPOSA ST.
ARKANSAS
CONNECTICUT
MISSOURI
TEXAS
MISSISSIPPI
IOWA
MINNESOTA
TENNESSEE
THIRD
ALEMANY CIRCLE
CHANNEL ST.
HOOPER
IRWIN
HUBBELL
SEVENTH
SIXTH
DAGGETT ST.
BARSTOW ST.
BRANNAN
BLUXOME ST.
TOWNSEND ST.
KING
BERRY
THE EMBARCADERO
FOURTH
S. P. R. R.
W. P. R. R.
A. T. & S. F. RWY.
FOR DETAILS OF LOWER LEVEL RAMP CONNECTIONS AT MARIPOSA ST. SEE INSERT ABOVE
LEASE AREA
SCALE
0' 400' 800' 1200'
STATE OF CALIFORNIA
BUSINESS AND TRANSPORTATION AGENCY
DEPARTMENT OF TRANSPORTATION
DISTRICT 04
FLA
04-SF-280-19
DRAWN BY RO
DATE 10-19-73
CHECKED BY
SCALE AS SHOWN
REVISED
DR. NO.
CO. SF
RTE. 87
P.M. X60
NO.

14 x 2

Dimensions and clearances shown are approximate. Where greater accuracy is required an engineering field survey is suggested.

All Columns 5'x6'

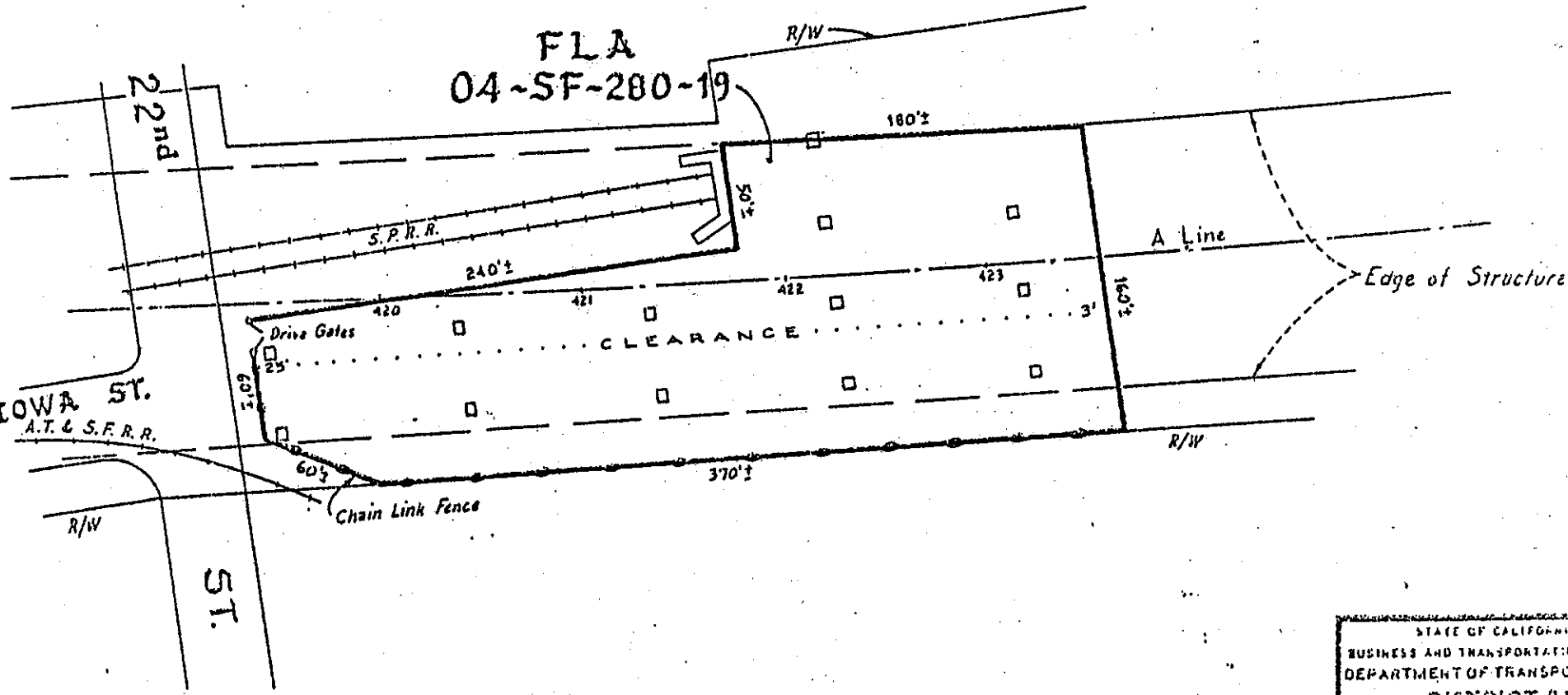

Gross Area -	49,375 Sq.Ft.±
Area of Columns -	375 Sq.Ft.±
Net Area -	49,000 Sq.Ft.±
Area Under Structure -	40,310 Sq.Ft.±

SCALE IN FEET
0 80 160

STATE OF CALIFORNIA
BUSINESS AND TRANSPORTATION AGEN
DEPARTMENT OF TRANSPORTATI
DISTRICT 04

FLA
04-SF-280-19

DRAWN BY RO			DATE 10-19-7
CHECKED BY			SCALE AS SHO
CO.	RTE	P.M.	DP NO.
SF	280	X6.0	

LEASE AREA

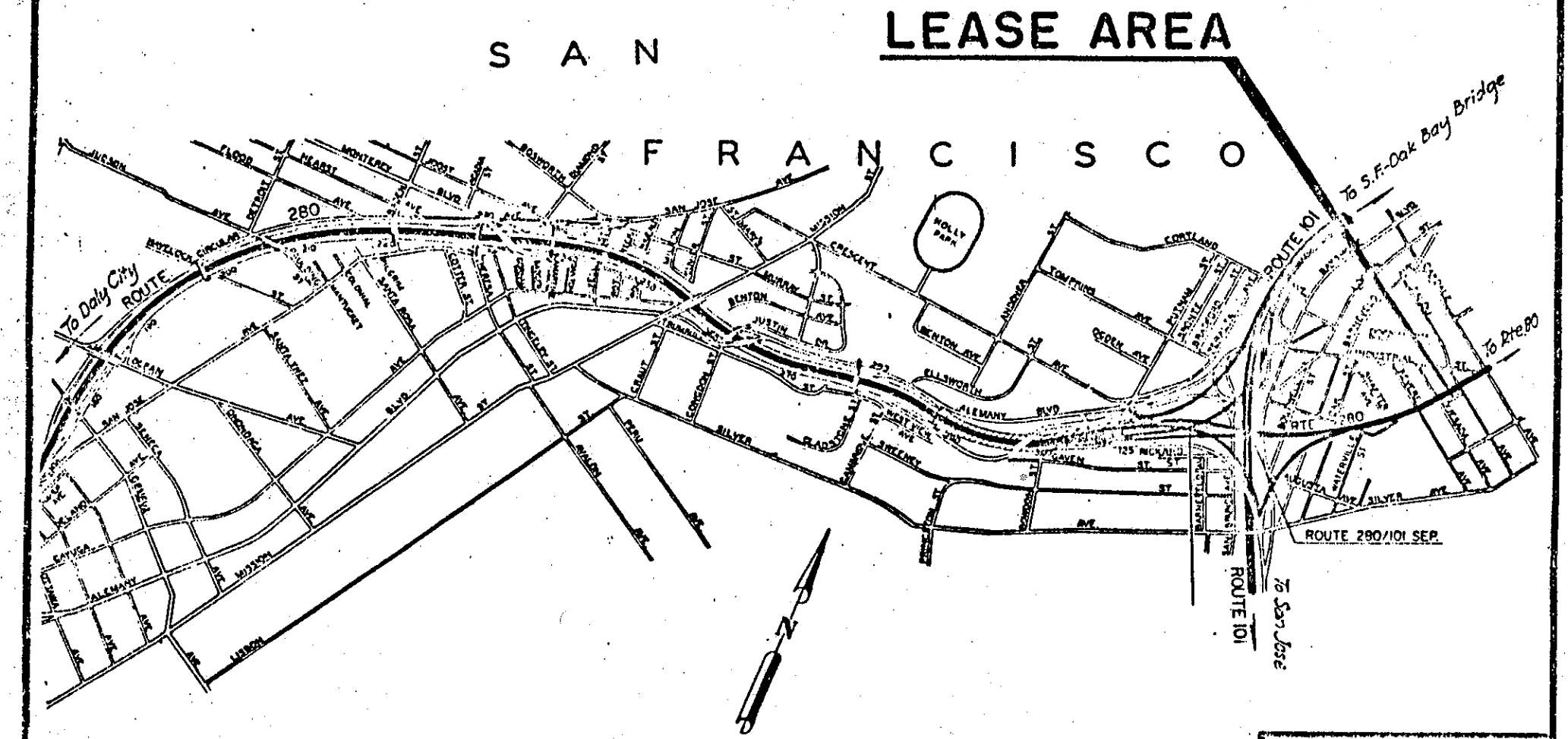

SCALE IN FEET

0 1000 2000

STATE OF CALIFORNIA
BUSINESS AND TRANSPORTATION AGENCY
DEPARTMENT OF TRANSPORTATION
DISTRICT 04

FLA
04-SF-280-24

DRAWN BY mg			DATE 4-77
CHECKED BY			SCALE As Shown
CO.	RTE.	P.M.	DR. NO.
SF	280	4.2	

Dimensions and clearances shown are approximate. Where greater accuracy is required an engineering field survey is suggested.

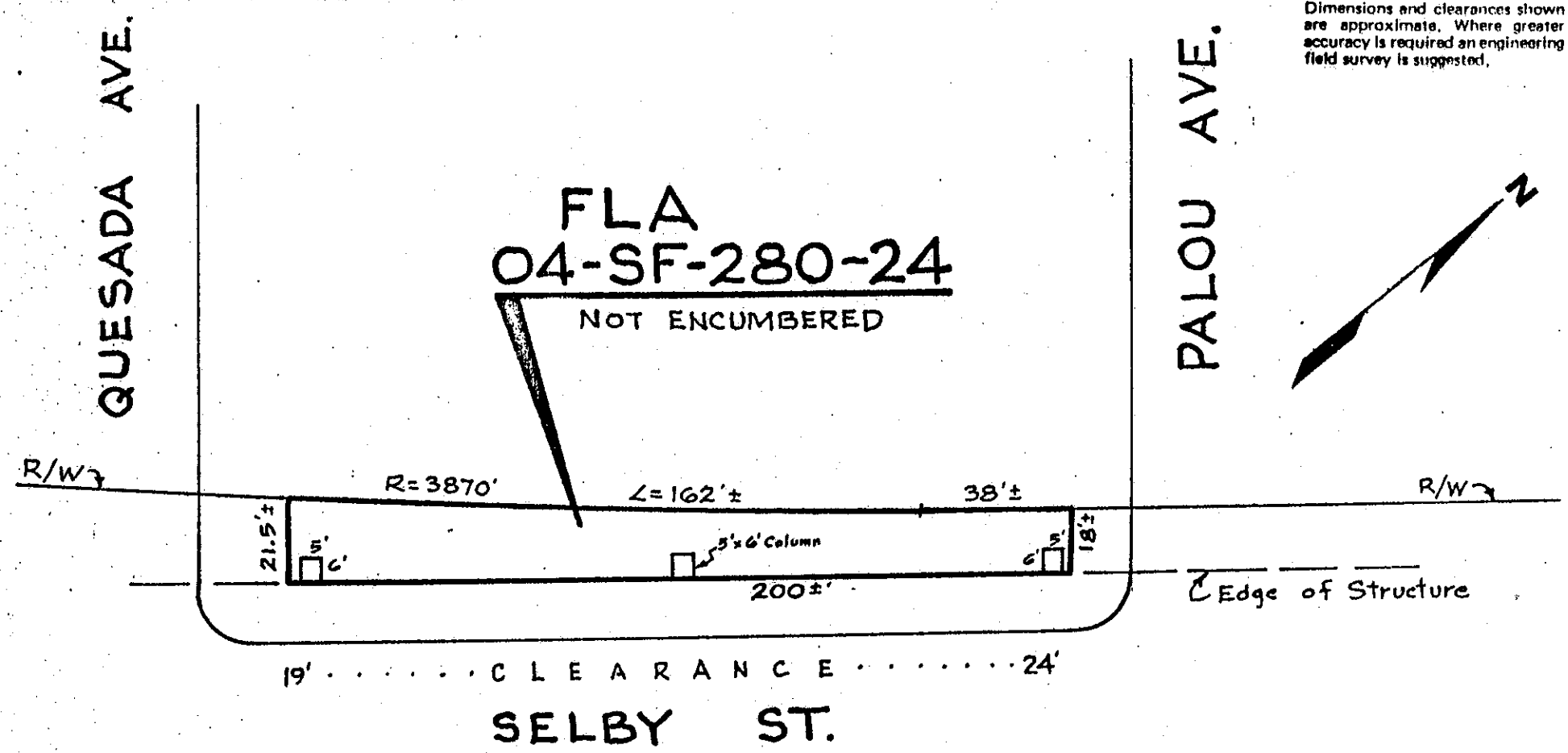

Gross Area ····· 3880 ± Sq. Ft.
Area of Columns ····· 90 Sq. Ft.
Net Area ····· 3790 ± Sq. Ft.

STATE OF CALIFORNIA
BUSINESS AND TRANSPORTATION AGENCY
DEPARTMENT OF TRANSPORTATION

FLA
04-SF-280-24

DRAWN BY mcj			DATE 4-77
CHECKED BY			SCALE 1" = 40'
CO.	RTE.	P.M.	DR. NO
SF	280	4.2	

R-174.4

Exhibit A

SAN FRANCISCO

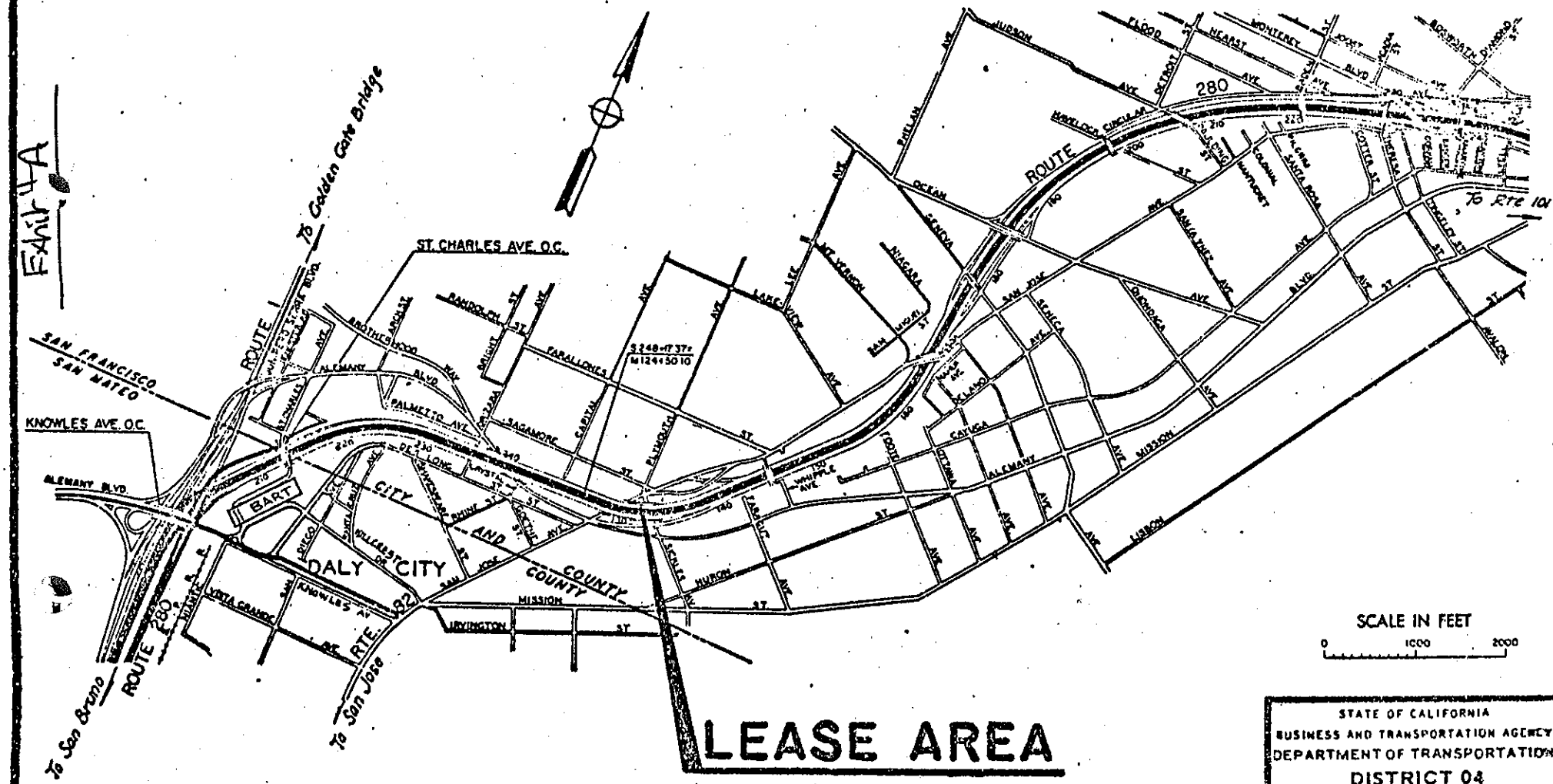

STATE OF CALIFORNIA
BUSINESS AND TRANSPORTATION AGENCY
DEPARTMENT OF TRANSPORTATION
DISTRICT 04

FLA
04-SF-280-29

DRAWN BY M.R.			DATE 11-79
CHECKED BY			SCALE: As Shown
CO.	RTE.	P.M.	DR. NO.
SF	280	0.2	

Exhibit A

Dimensions and clearances shown are approximate. Where greater accuracy is required an engineering field survey is suggested.

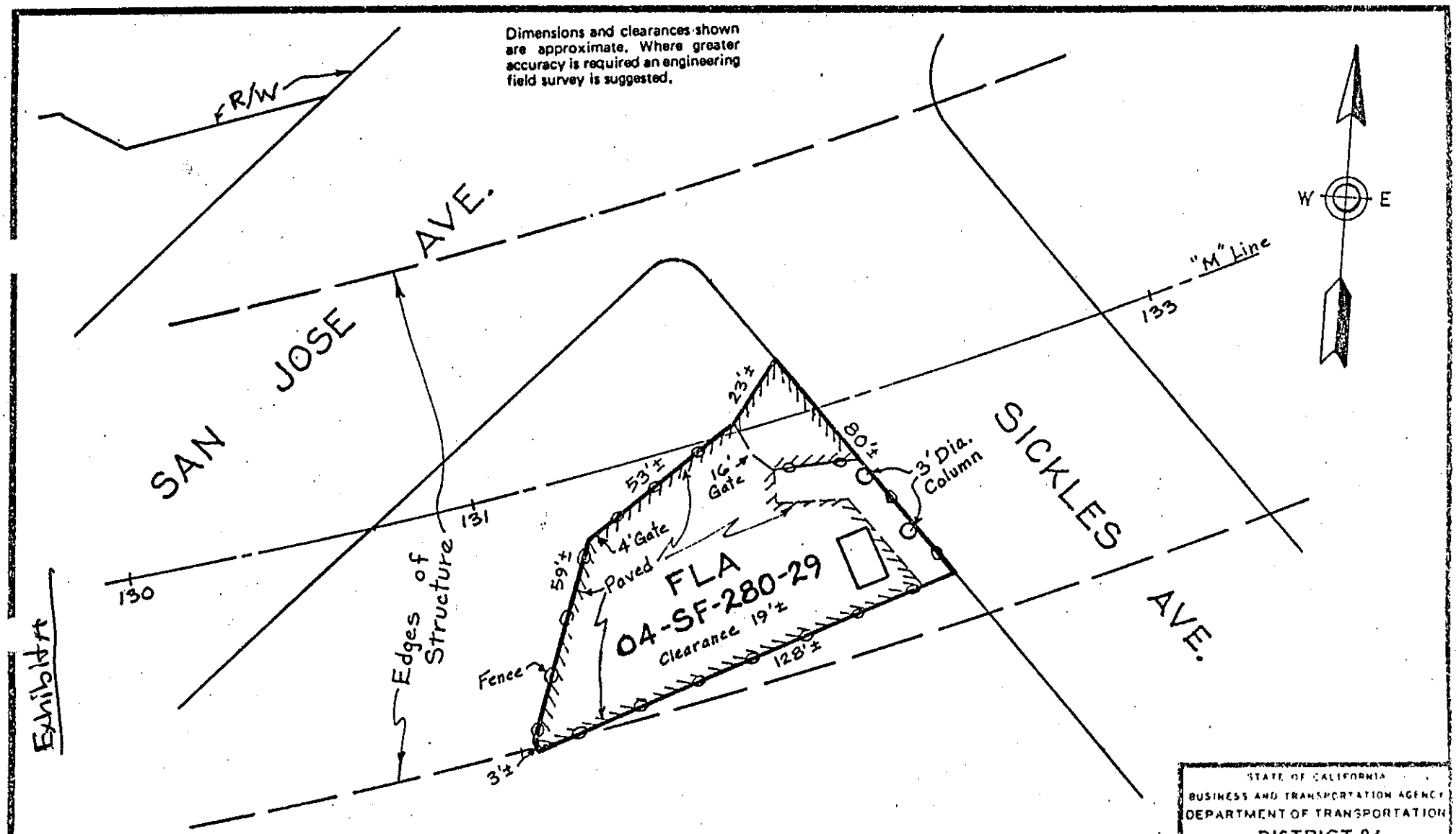

Gross Area..... 6014 Sq. Ft. ±
Area of Columns... 14 Sq. Ft. ±
Net Area..... 6000 Sq. Ft. ±
Area Under Structure... 6000 Sq. Ft. ±

STATE OF CALIFORNIA
BUSINESS AND TRANSPORTATION AGENCY
DEPARTMENT OF TRANSPORTATION
DISTRICT 04

FLA
04-SF-280-29

DRAWN BY			DATE 11-7-?
CHECKED BY			SCALE 1"=40'
CO.	RTE.	P.M.	DR. NO.
SF	280	0.2	

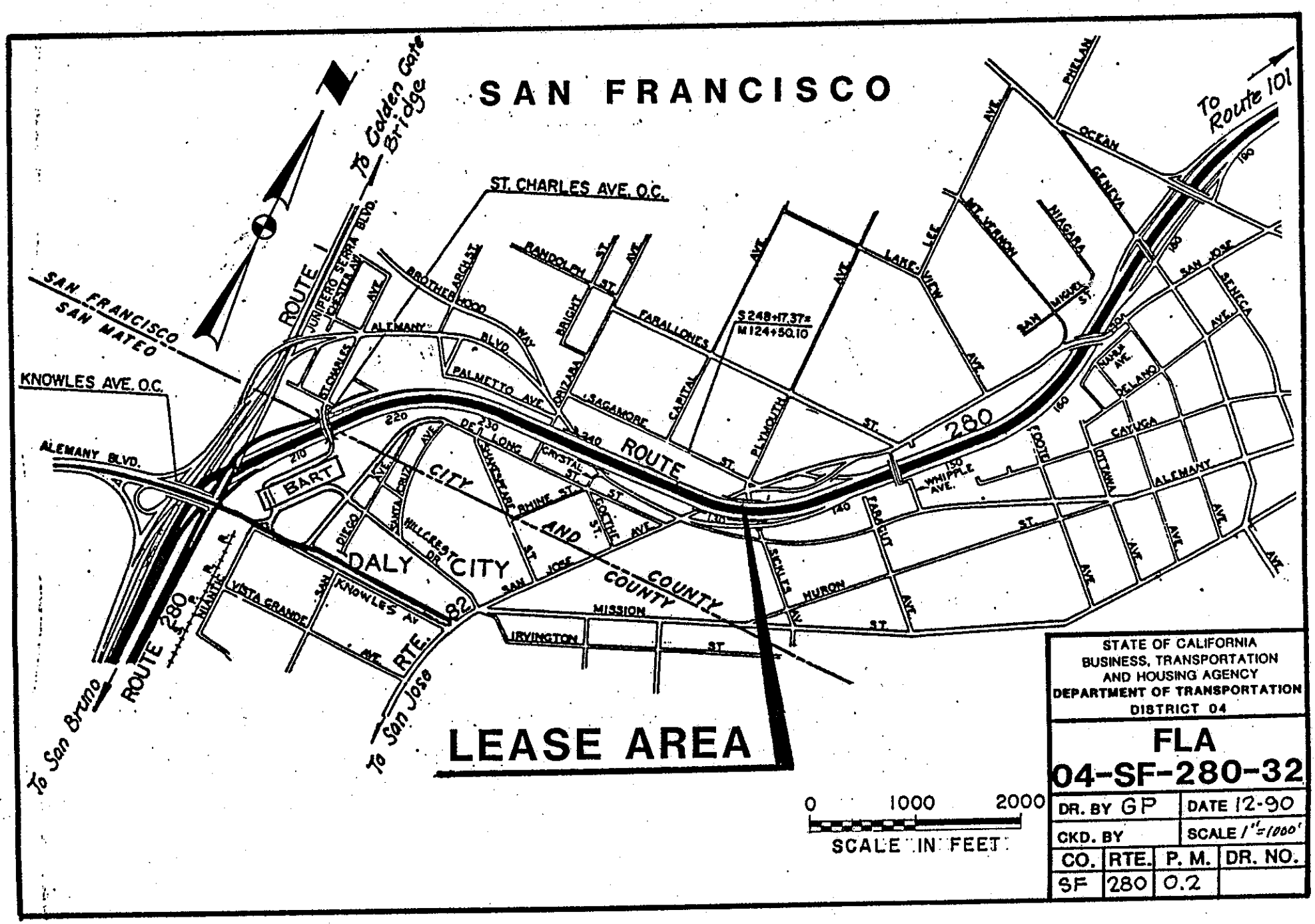

STATE OF CALIFORNIA
BUSINESS, TRANSPORTATION
AND HOUSING AGENCY
DEPARTMENT OF TRANSPORTATION
DISTRICT 04

FLA
04-SF-280-32

DR. BY GP	DATE 12-90
CKD. BY	SCALE 1"=1000'

CO.	RTE.	P. M.	DR. NO.
SF	280	0.2	

Dimensions and clearances shown are approximate. Where greater accuracy is required an engineering field survey is suggested.

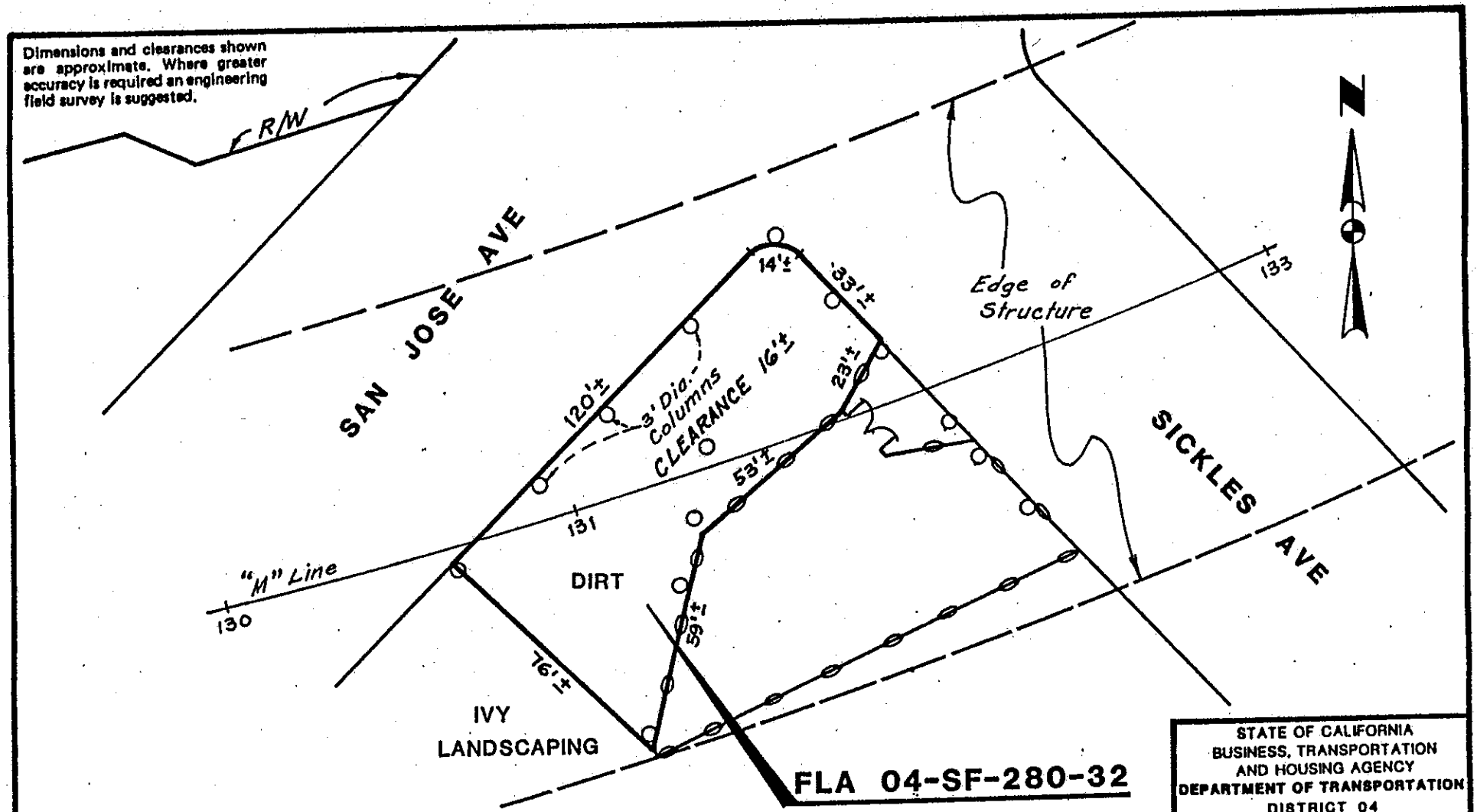

Gross Area .....6503 Sq. Ft.

Area of Columns ..... 64 Sq. Ft.

Net Area .....6439 Sq. Ft.

Area Under Structure ...6439 Sq. Ft.

A-130A.2 f.3

STATE OF CALIFORNIA
BUSINESS, TRANSPORTATION
AND HOUSING AGENCY
DEPARTMENT OF TRANSPORTATION
DISTRICT 04

FLA
04-SF-280-32

DR. BY GP		DATE 12-90	
CKD. BY		SCALE 1"=40'	
CO.	RTE.	P. M.	DR. NO.
SF	280	0.2	

FLA
04-SM-35-1

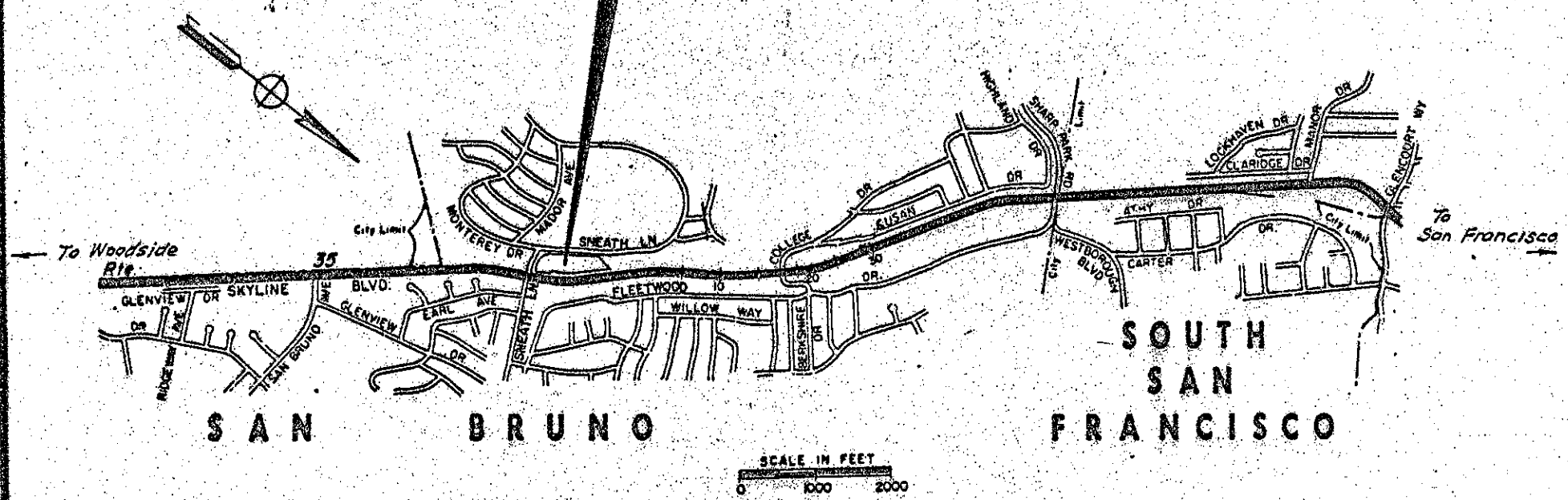

Rev. 4-29-76

STATE OF CALIFORNIA
BUSINESS AND TRANSPORTATION AGENCY
DEPARTMENT OF TRANSPORTATION
DISTRICT 04

FLA
04-SM-35-1

DRAWN BY R.O.			DATE Feb. 9, '76
CHECKED BY			SCALE As Shown
CO.	RTE.	P.M.	DR. NO.
SM	35	24.9	

Dimensions and clearances shown are approximate. Where greater accuracy is required an engineering field survey is suggested.

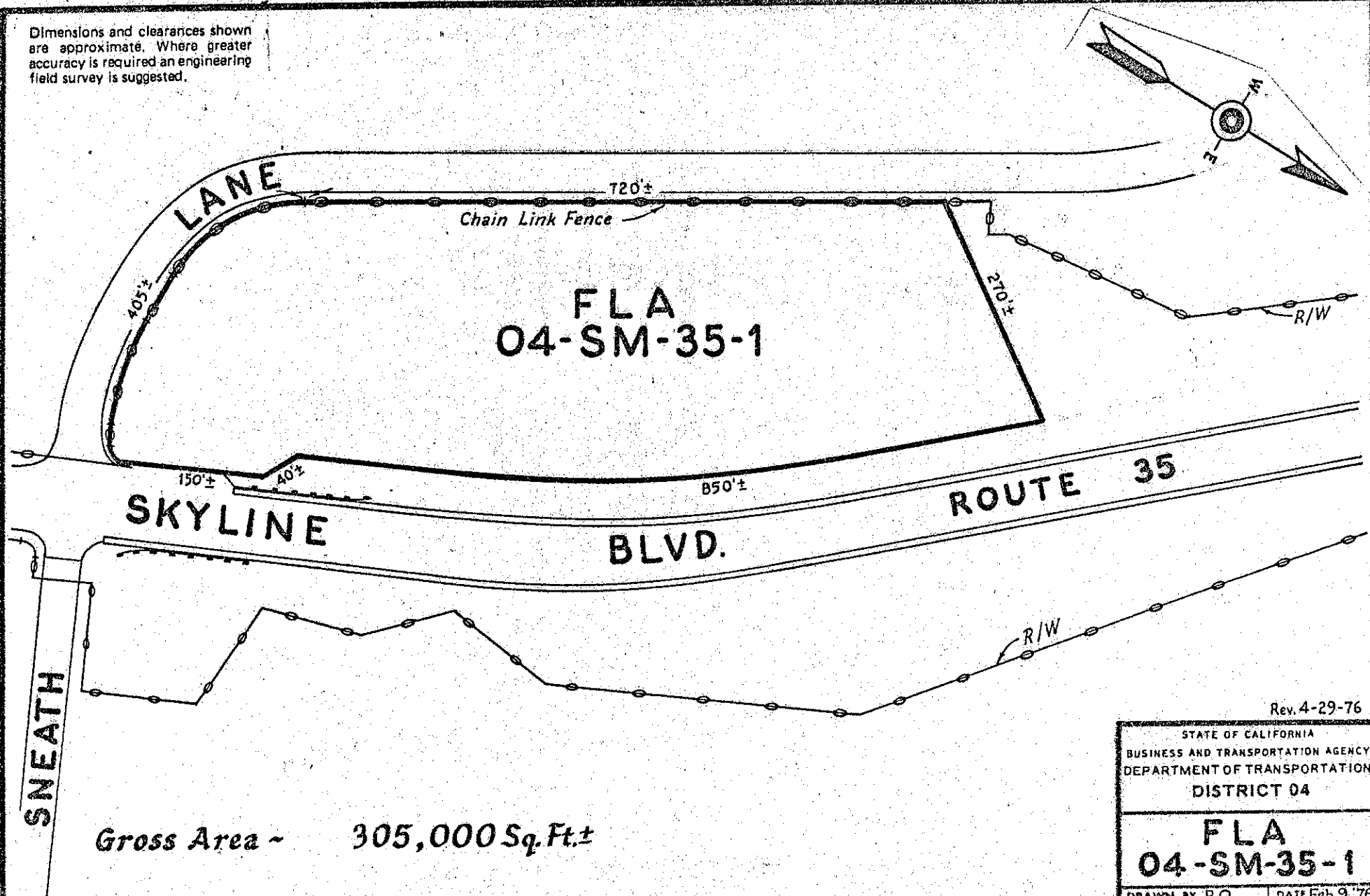

Rev. 4-29-76

STATE OF CALIFORNIA
BUSINESS AND TRANSPORTATION AGENCY
DEPARTMENT OF TRANSPORTATION
DISTRICT 04

FLA
04-SM-35-1

DRAWN BY RO			DATE Feb. 9, '76
CHECKED BY			SCALE As Shown
CO.	RTE.	P.M.	DR. NO.
SM	35	24.9	

R99A.6,.7