State Route 9
SIGHT IMPROVEMENT PROJECT

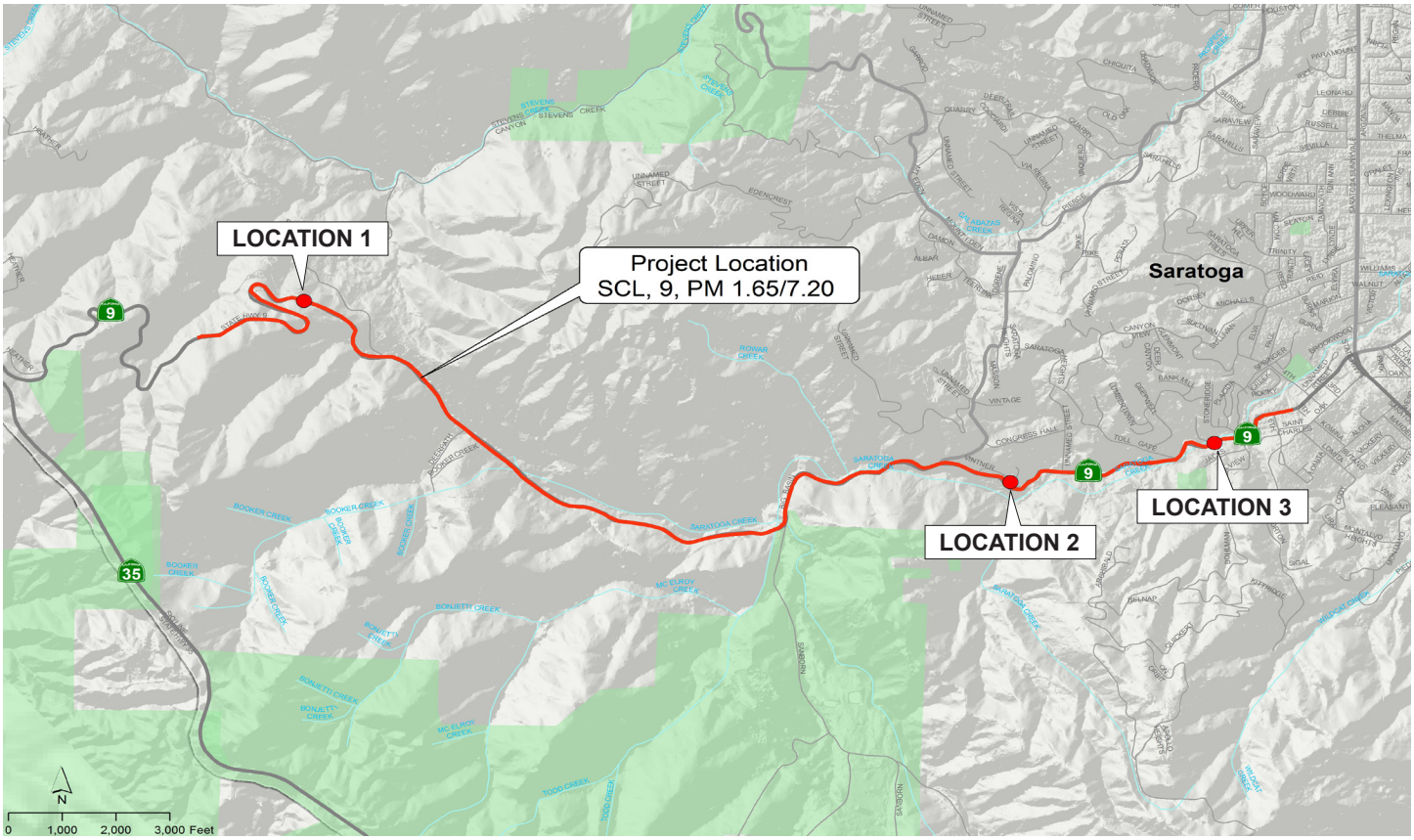

Beginning April 2014, the California Department of Transportation (Caltrans) will start a safety improvement project along portions of State Route 9 near Saratoga California, from 2 miles east of Heather Heights Road to .1 mile west of Hakone Gardens. K-rails will be installed in Location 1 in May 2014 and Location 2 in June 2014. Work will not begin on Location 3 until spring 2015. Location 1 & 2 are scheduled to be completed by the end of 2015 and Location 3 in spring 2016.

CONSTRUCTION ACTIVITIES:

Construction activities will include building retaining walls to improve sight distance, upgrading the existing lanes and shoulders, increasing super elevation and installing metal beam guardrail. Work will be conducted mainly during the daytime hours from 6:30 a.m. to 3:30 p.m.; however, some weekend work is possible during intermittent times. Construction message signs are installed to assist motorists driving through the construction area.

PROJECT BENEFITS:

This is a safety project where Caltrans is widening the roadway at three locations to improve sight distance around corners and providing wider paved shoulders for motorists and bicyclists. The project is expected to be completed in fall 2016.

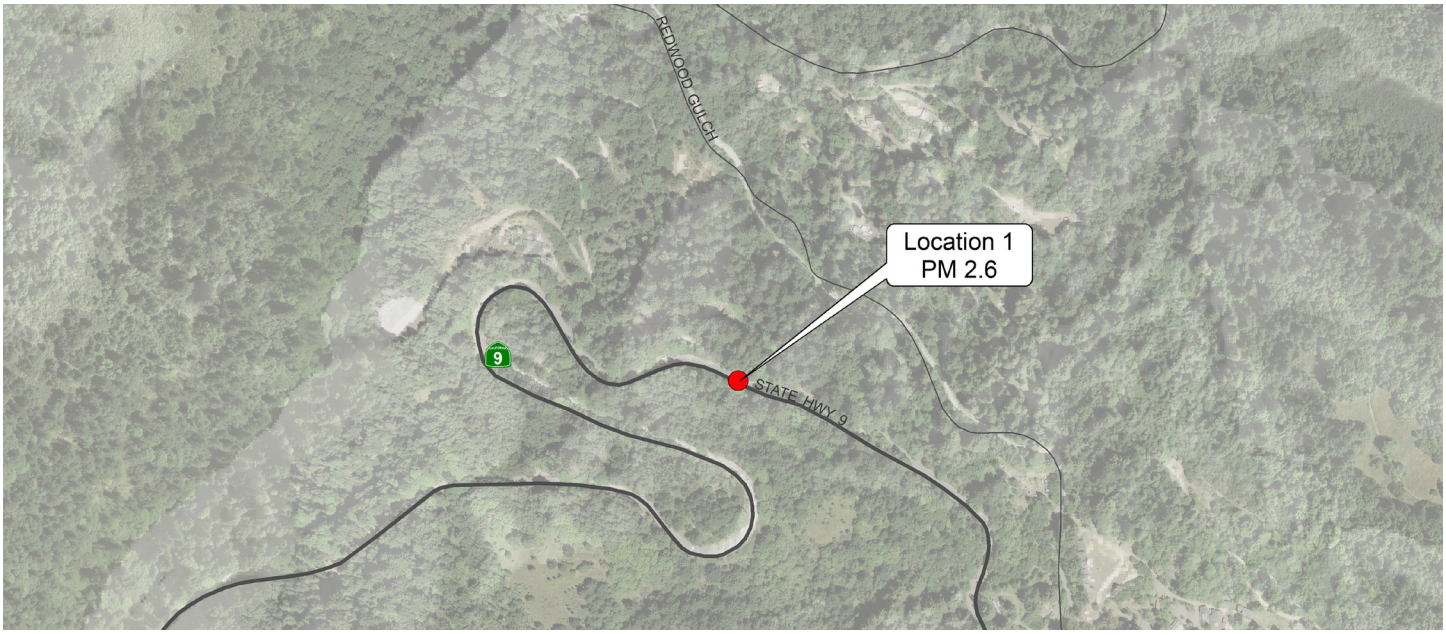
REDWOOD GULCH
Location 1
PM 2.6
9
STATE HWY 9

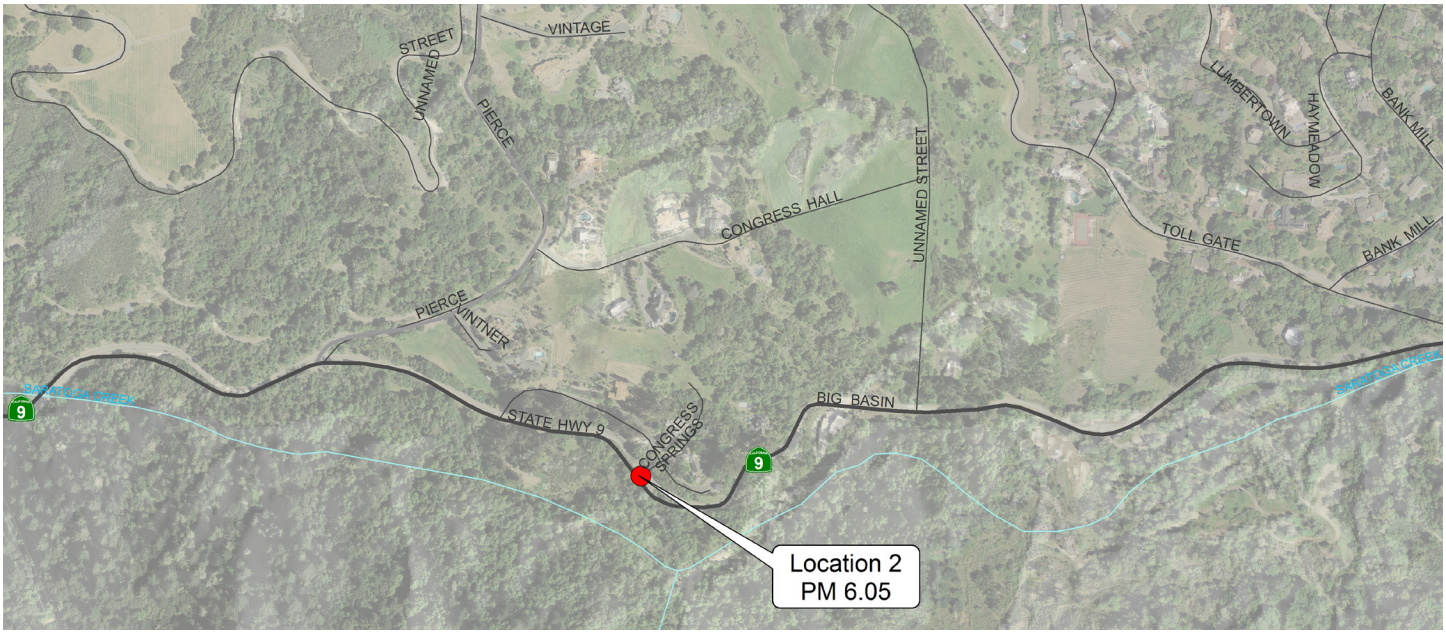
VINTAGE
STREET
UNNAMED
PIERCE
CONGRESS HALL
UNNAMED STREET
LUMBERTOWN
HAYMEADOW
BANK MILL
TOLL GATE
BANK MILL
PIERCE
VINTNER
9
STATE HWY 9
CONGRESS SPRINGS
BIG BASIN
9
Location 2
PM 6.05

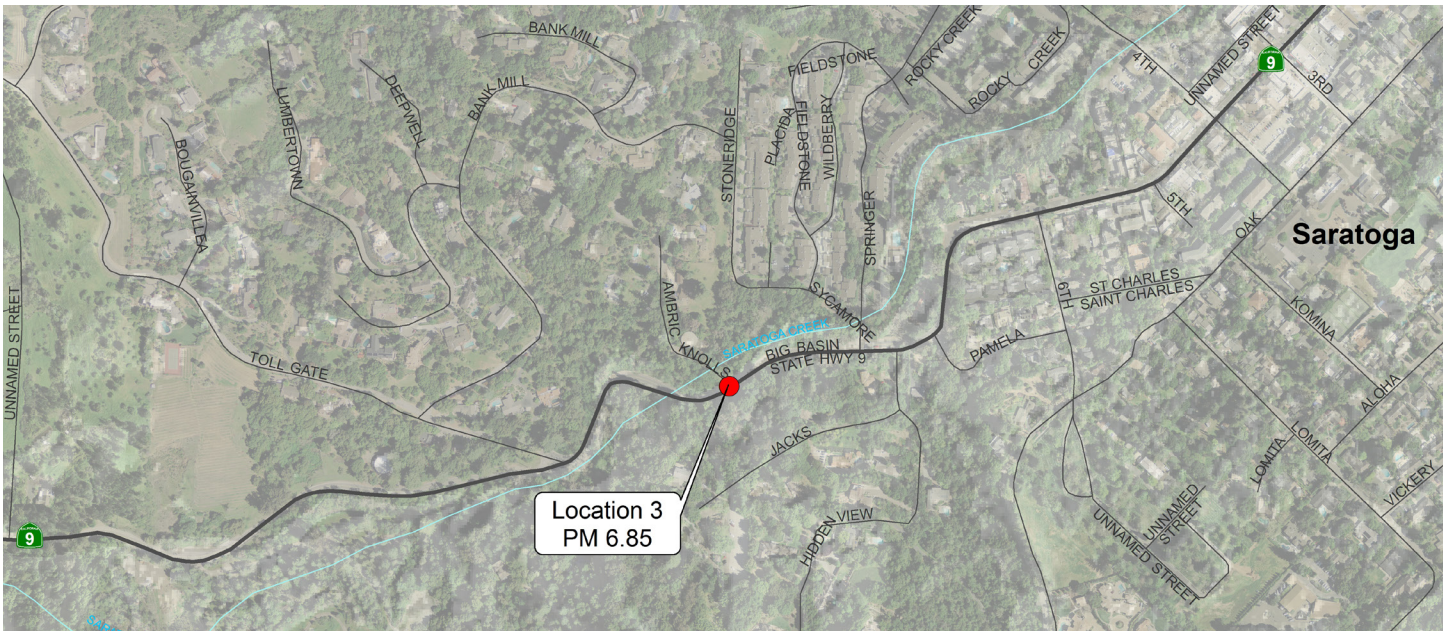
BANK MILL
LUMBERTOWN
DEEPWELL
BANK MILL
BOUGAINVILLEA
FIELDSTONE
ROCKY CREEK
ROCKY CREEK
4TH
UNNAMED STREET
9
3RD
STONERIDGE
PLACIDA
FIELDSTONE
WILDBERRY
SPRINGER
5TH
OAK
Saratoga
AMBRIC
KNOLLS
SYCAMORE
6TH
ST CHARLES
SAINT CHARLES
KOMINA
UNNAMED STREET
TOLL GATE
BIG BASIN
STATE HWY 9
PAMELA
ALOHA
JACKS
LOMITA
LOMITA
VICKERY
Location 3
PM 6.85
HIDDEN VIEW
UNNAMED STREET
UNNAMED STREET
9