FOR EARTHWORK DEVELOPMENT ONLY

All Dimensions are U.S. Survey Feet

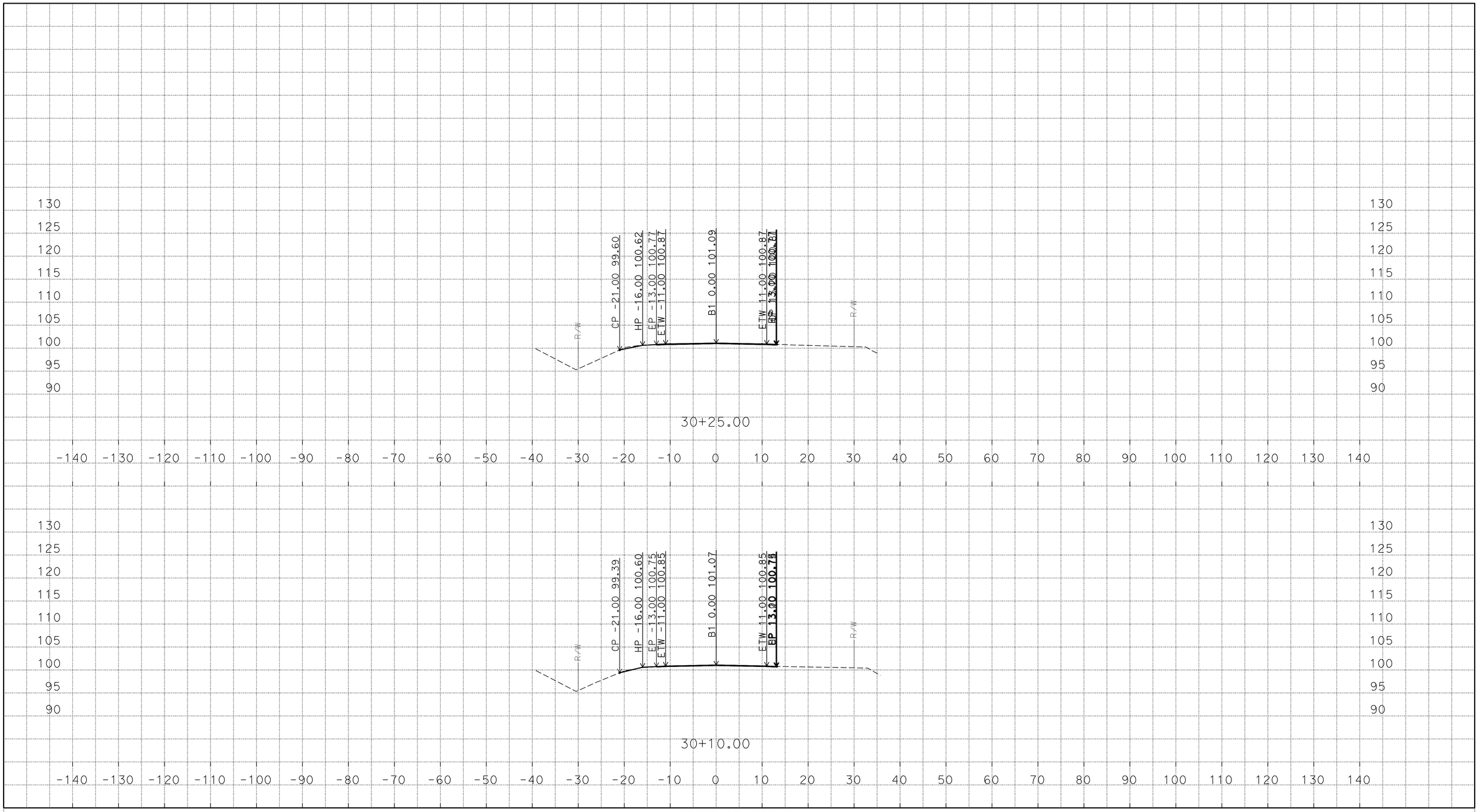

PLOTTED DATE: 29-MAR-2016

SCALE: 1"=10' Horiz.
1"=10' Vert.

CREATED BY: s121407

CONTRACT: 2F8404

DIST/CO/RTE/PM: 03/But/162/PM 7.4

PROJECT ID: 03 1300 0303

"B1"

CROSS SECTIONS

P:\proj5\03\2f840\traf\design\c3d_bigal
But162_Biggs_RR_des_03_Final_Q_n_RW_TEMP_X_C3D_DWG.dwg - 29-Mar-16 10:16 AM

FOR EARTHWORK DEVELOPMENT ONLY

All Dimensions are U.S. Survey Feet

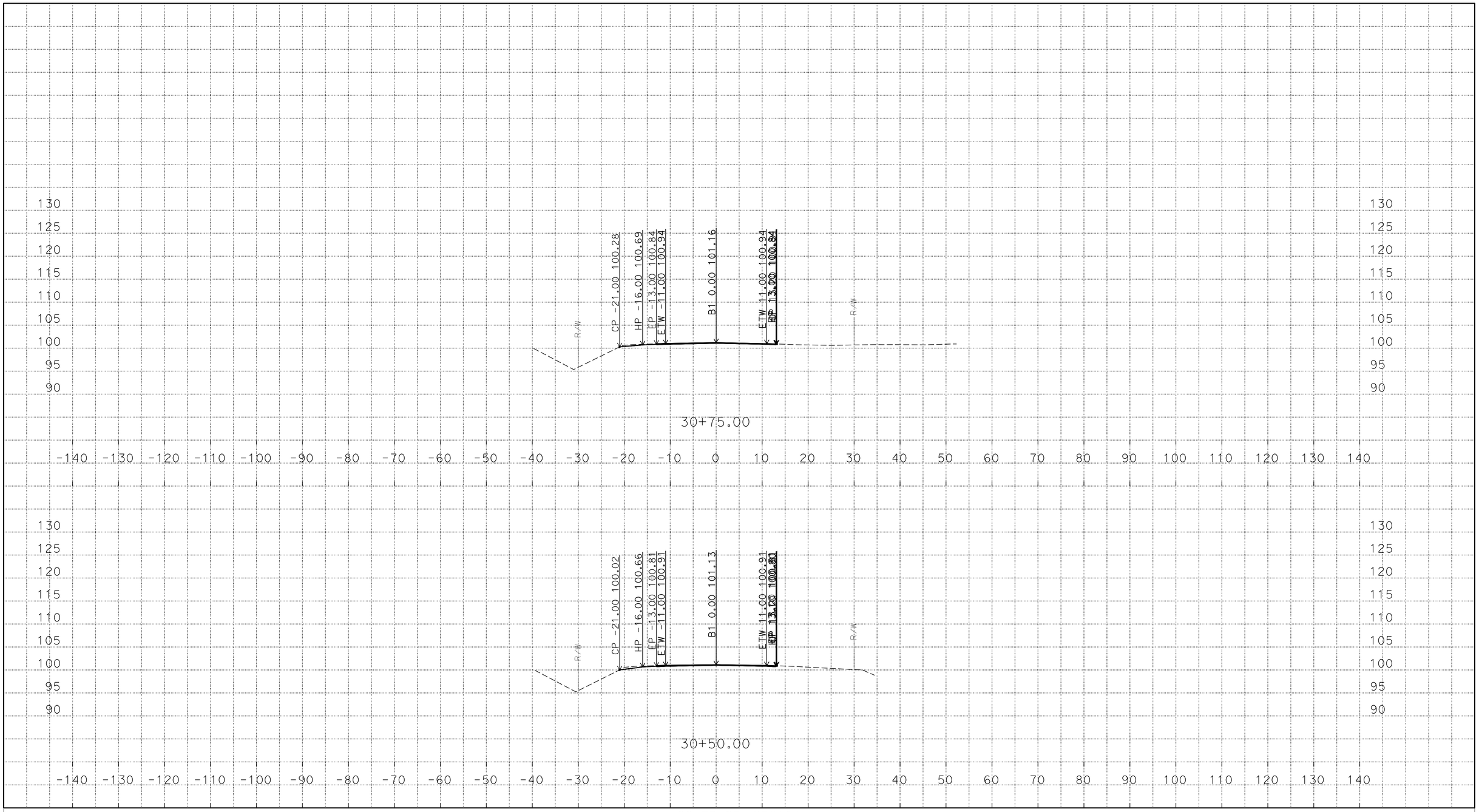

PLOTTED DATE: 29-MAR-2016

SCALE: 1"=10' Horiz.
1"=10' Vert.

CREATED BY: s121407

CONTRACT: 2F8404

DIST/CO/RTE/PM: 03/But/162/PM 7.4

PROJECT ID: 03 1300 0303

"B1"

CROSS SECTIONS

P:\proj5\03\2f840\traf\design\c3d_bigal
But162_Biggs_RR_des_03_Final_Q_n_RW_TEMP_X_C3D_DWG.dwg - 29-Mar-16 10:16 AM

FOR EARTHWORK DEVELOPMENT ONLY

All Dimensions are U.S. Survey Feet

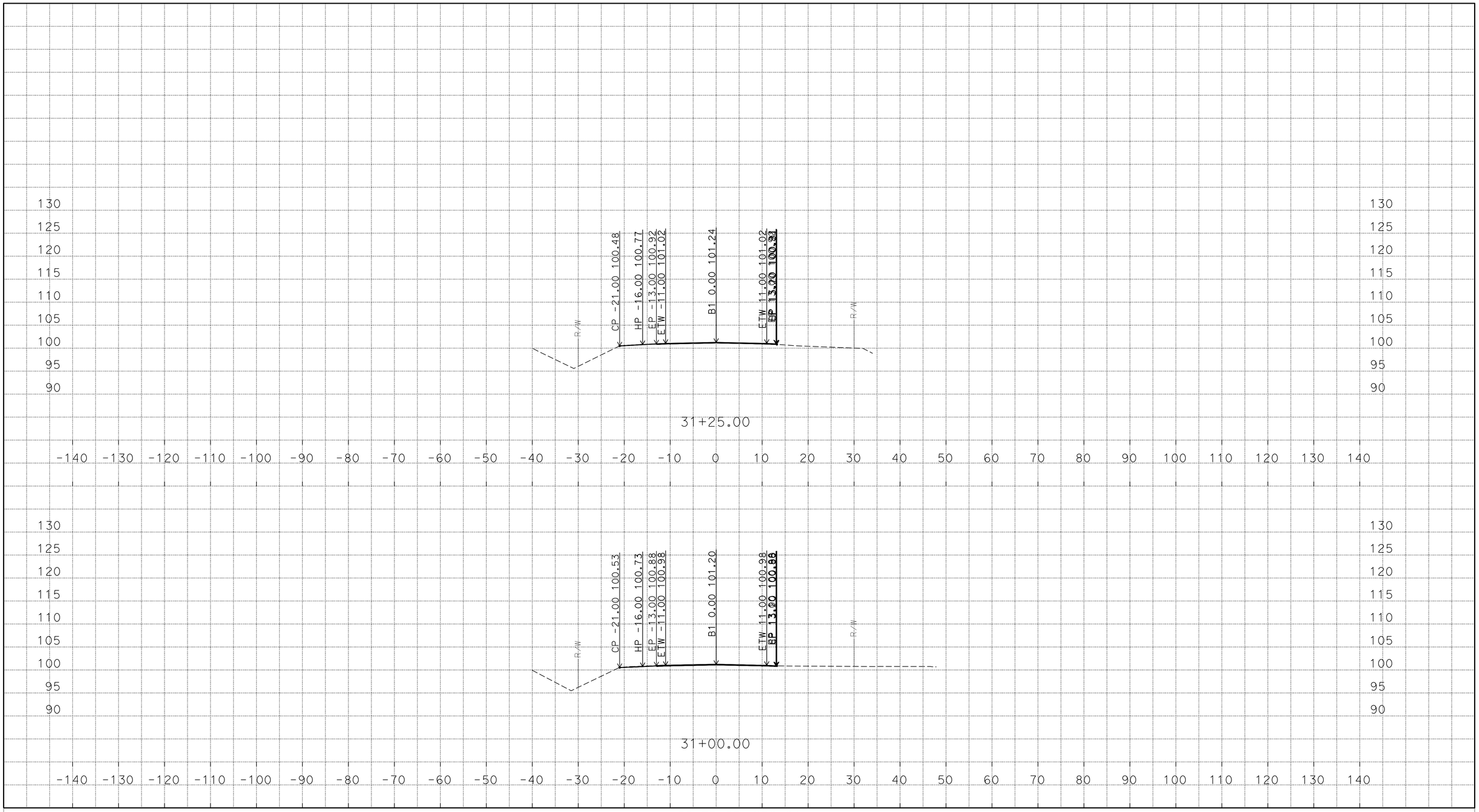

PLOTTED DATE: 29-MAR-2016

SCALE: 1"=10' Horiz.
1"=10' Vert.

CREATED BY: s121407

CONTRACT: 2F8404

DIST/CO/RTE/PM: 03/But/162/PM 7.4

PROJECT ID: 03 1300 0303

"B1"

CROSS SECTIONS

P:\proj5\03\2f840\traf\design\c3d_bigal
But162_Biggs_RR_des_03_Final_Q_n_RW_TEMP_X_C3D_DWG.dwg - 29-Mar-16 10:16 AM

FOR EARTHWORK DEVELOPMENT ONLY

All Dimensions are U.S. Survey Feet

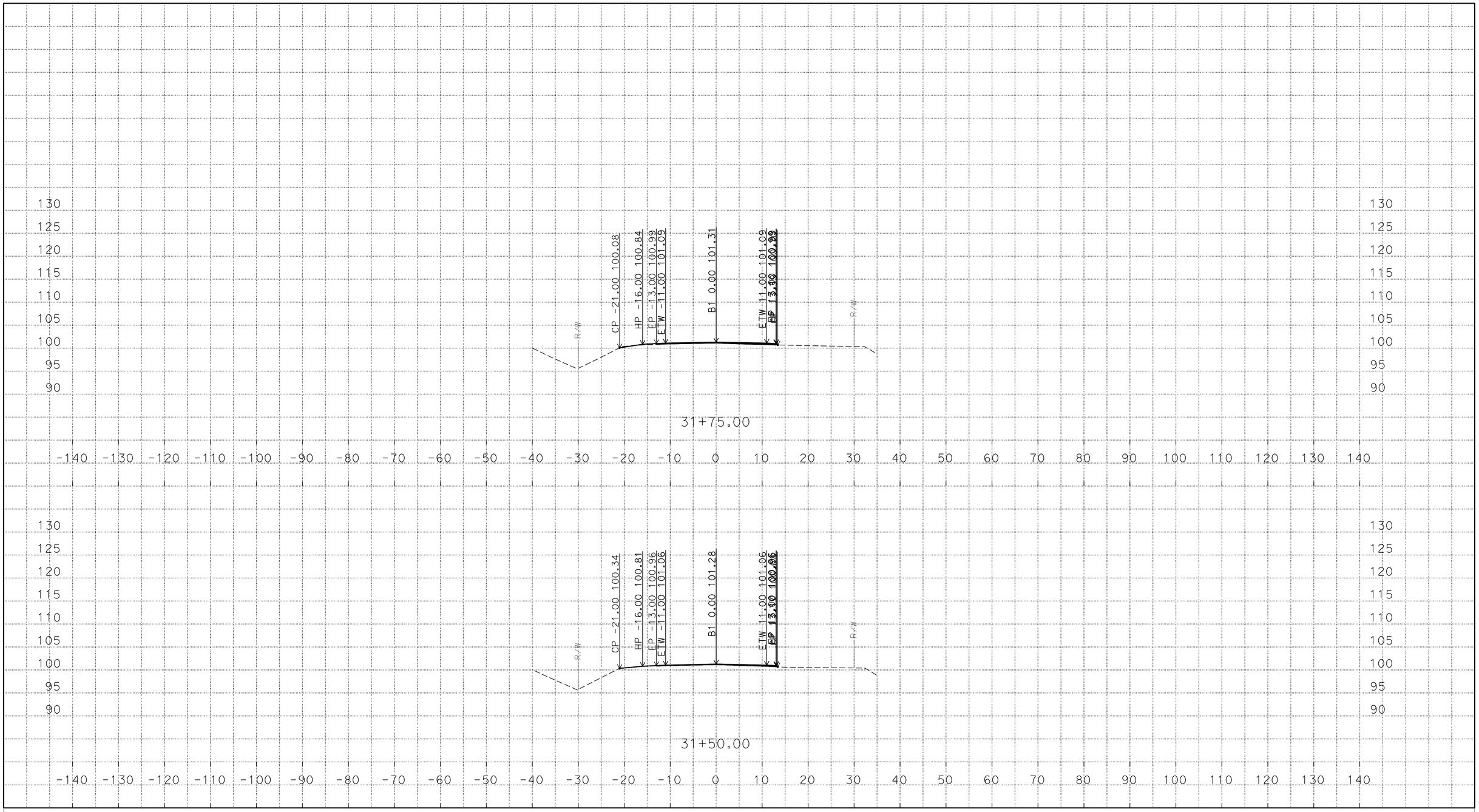

PLOTTED DATE: 29-MAR-2016

SCALE: 1"=10' Horiz.
1"=10' Vert.

CREATED BY: s121407

CONTRACT: 2F8404

DIST/CO/RTE/PM: 03/But/162/PM 7.4

PROJECT ID: 03 1300 0303

"B1"

CROSS SECTIONS

P:\proj5\03\2f840\traf\design\c3d_bigal
But162_Biggs_RR_des_03_Final_Q_n_RW_TEMP_X_C3D_DWG.dwg - 29-Mar-16 10:16 AM

FOR EARTHWORK DEVELOPMENT ONLY

All Dimensions are U.S. Survey Feet

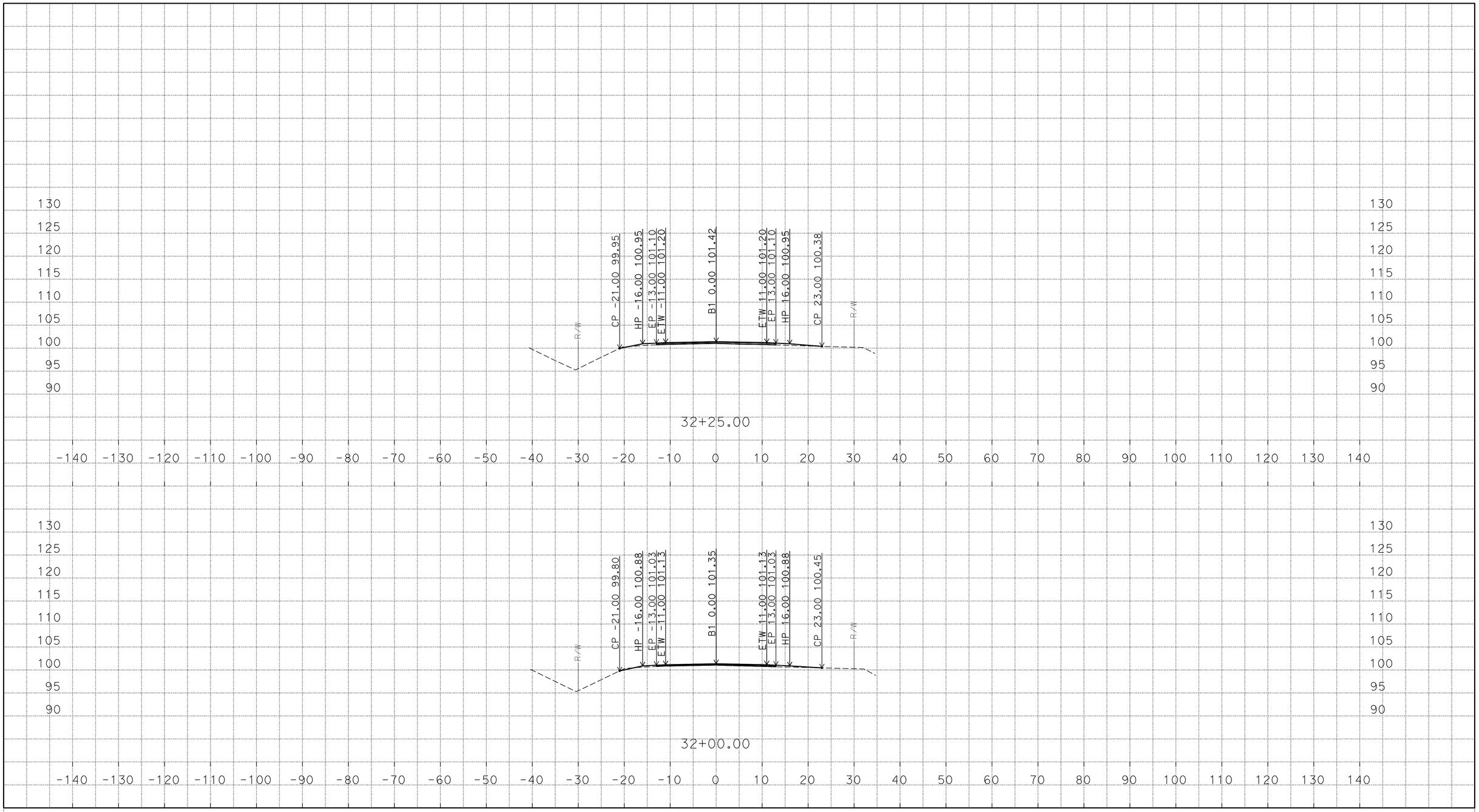

P:\proj5\03\2f840\traf\design\c3d_bigal
But162_Biggs_RR_des_03_Final_Q_n_RW_TEMP_X_C3D_DWG.dwg - 29-Mar-16 10:16 AM

PLOTTED DATE: 29-MAR-2016

SCALE: 1"=10' Horiz.
1"=10' Vert.

CREATED BY: s121407

CONTRACT: 2F8404

DIST/CO/RTE/PM: 03/But/162/PM 7.4

PROJECT ID: 03 1300 0303

"B1"

CROSS SECTIONS

FOR EARTHWORK DEVELOPMENT ONLY

All Dimensions are U.S. Survey Feet

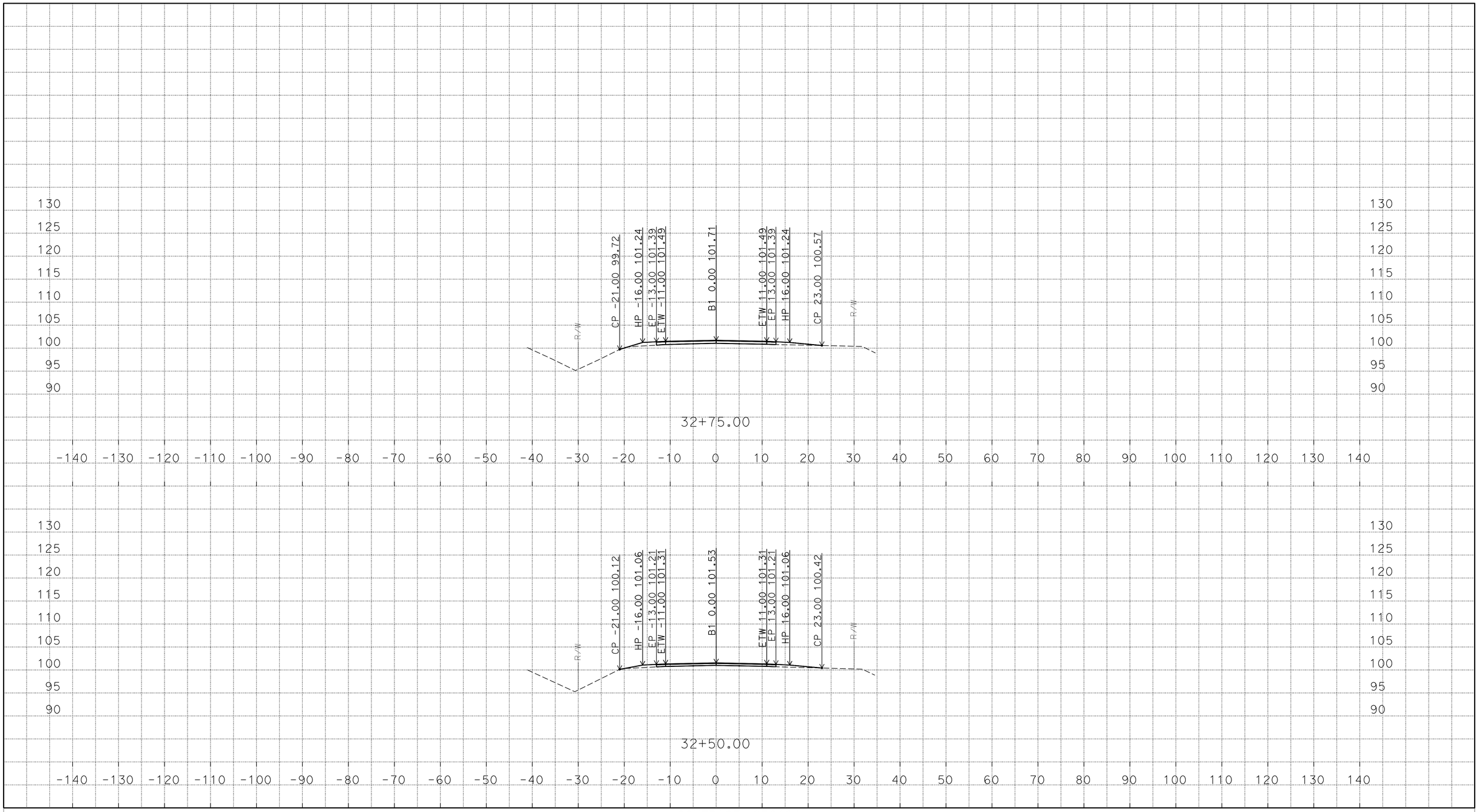

PLOTTED DATE: 29-MAR-2016

SCALE: 1"=10' Horiz.
1"=10' Vert.

CREATED BY: s121407

CONTRACT: 2F8404

DIST/CO/RTE/PM: 03/But/162/PM 7.4

PROJECT ID: 03 1300 0303

"B1"

CROSS SECTIONS

P:\proj5\03\2f840\traf\design\c3d_bigal
But162_Biggs_RR_des_03_Final_Q_n_RW_TEMP_X_C3D_DWG.dwg - 29-Mar-16 10:16 AM

FOR EARTHWORK DEVELOPMENT ONLY

All Dimensions are U.S. Survey Feet

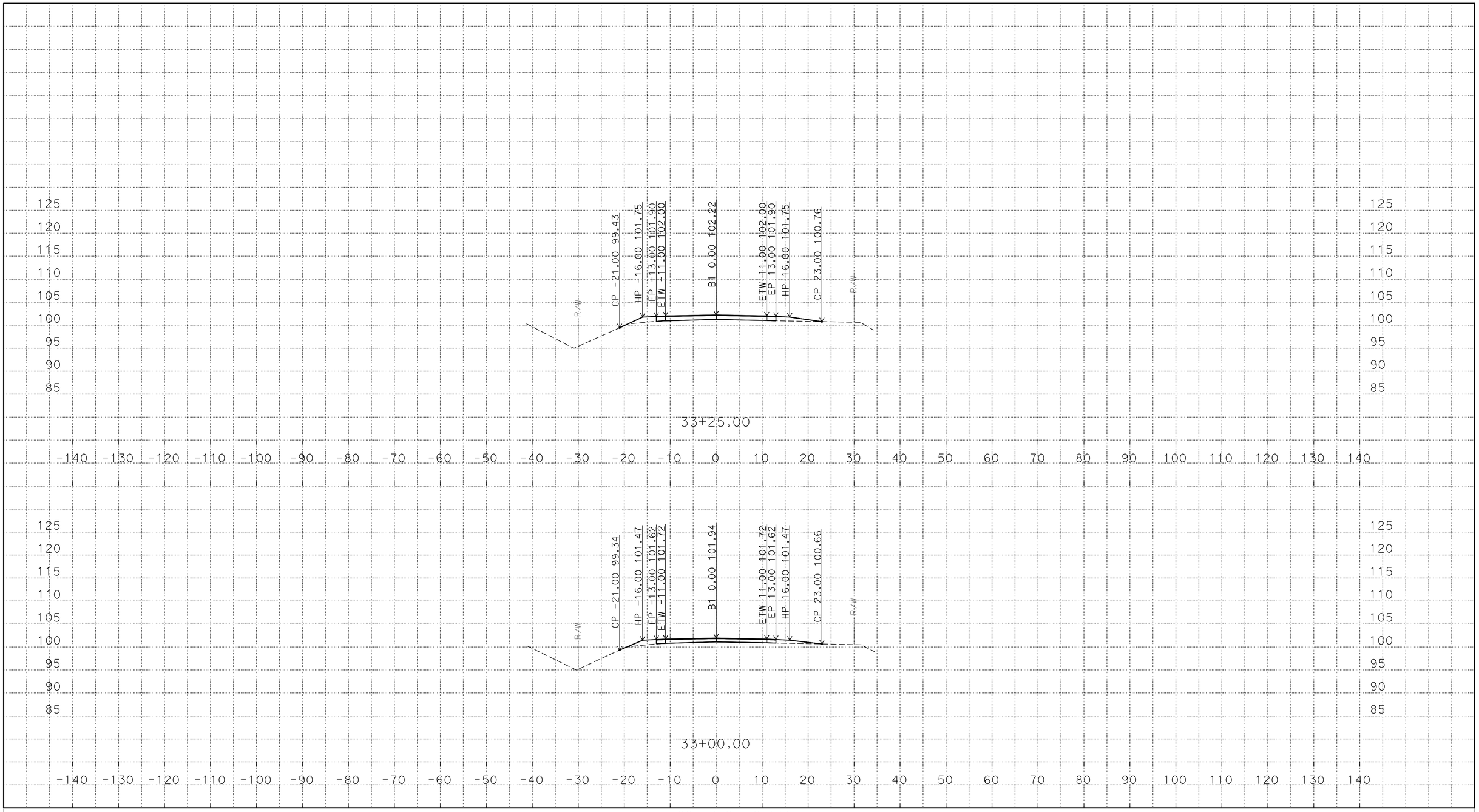

P:\proj5\03\2f840\traf\design\c3d_bigal
But162_Biggs_RR_des_03_Final_Q_n_RW_TEMP_X_C3D_DWG.dwg - 29-Mar-16 10:16 AM

PLOTTED DATE: 29-MAR-2016

SCALE: 1"=10' Horiz.
1"=10' Vert.

CREATED BY: s121407

CONTRACT: 2F8404

DIST/CO/RTE/PM: 03/But/162/PM 7.4

PROJECT ID: 03 1300 0303

"B1"

CROSS SECTIONS

FOR EARTHWORK DEVELOPMENT ONLY

All Dimensions are U.S. Survey Feet

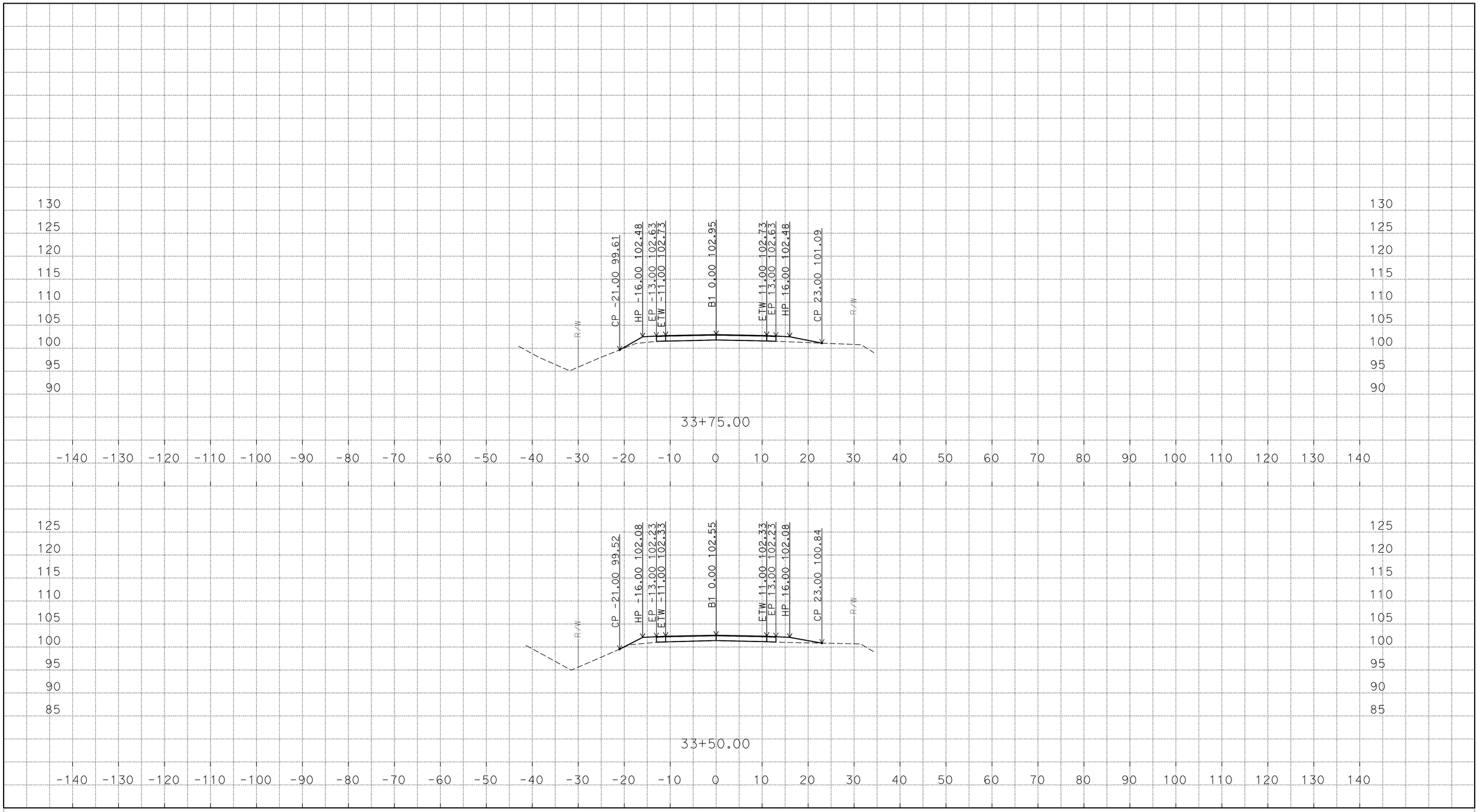

P:\proj5\03\2f840\traf\design\c3d_bigal
But162_Biggs_RR_des_03_Final_Q_n_RW_TEMP_X_C3D_DWG.dwg - 29-Mar-16 10:16 AM

PLOTTED DATE: 29-MAR-2016

SCALE: 1"=10' Horiz.
1"=10' Vert.

CREATED BY: s121407

CONTRACT: 2F8404

DIST/CO/RTE/PM: 03/But/162/PM 7.4

PROJECT ID: 03 1300 0303

"B1"

CROSS SECTIONS

FOR EARTHWORK DEVELOPMENT ONLY

All Dimensions are U.S. Survey Feet

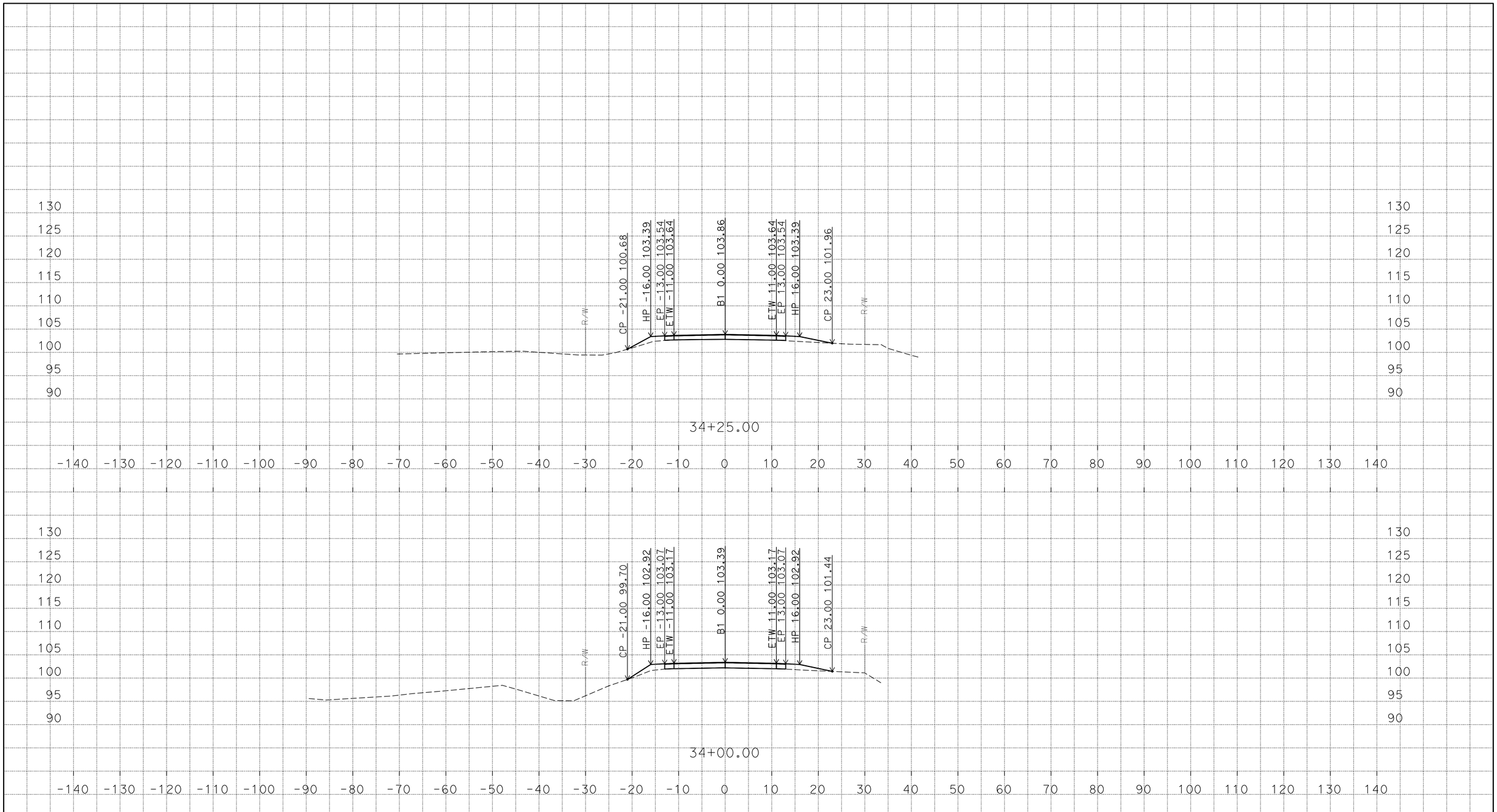

PLOTTED DATE: 29-MAR-2016

SCALE: 1"=10' Horiz.
1"=10' Vert.

CREATED BY: s121407

CONTRACT: 2F8404

DIST/CO/RTE/PM: 03/But/162/PM 7.4

PROJECT ID: 03 1300 0303

"B1"

CROSS SECTIONS

P:\proj5\03\2f840\traf\design\c3d_bigal
But162_Biggs_RR_des_03_Final_Q_n_RW_TEMP_X_C3D_DWG.dwg - 29-Mar-16 10:16 AM

FOR EARTHWORK DEVELOPMENT ONLY

All Dimensions are U.S. Survey Feet

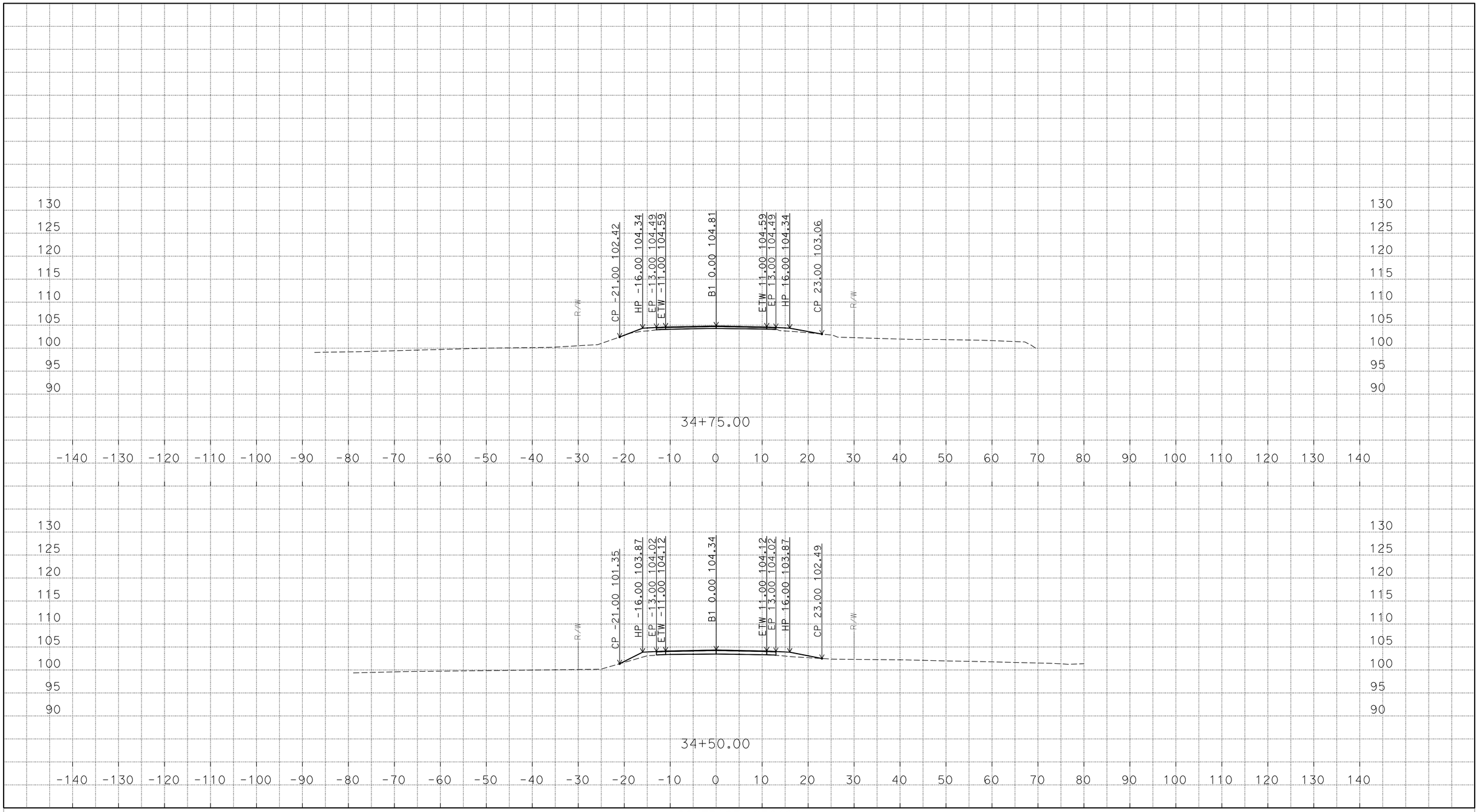

PLOTTED DATE: 29-MAR-2016

SCALE: 1"=10' Horiz.
1"=10' Vert.

CREATED BY: s121407

CONTRACT: 2F8404

DIST/CO/RTE/PM: 03/But/162/PM 7.4

PROJECT ID: 03 1300 0303

"B1"

CROSS SECTIONS

P:\proj5\03\2f840\traf\design\c3d_bigal
But162_Biggs_RR_des_03_Final_Q_n_RW_TEMP_X_C3D_DWG.dwg - 29-Mar-16 10:16 AM

FOR EARTHWORK DEVELOPMENT ONLY

All Dimensions are U.S. Survey Feet

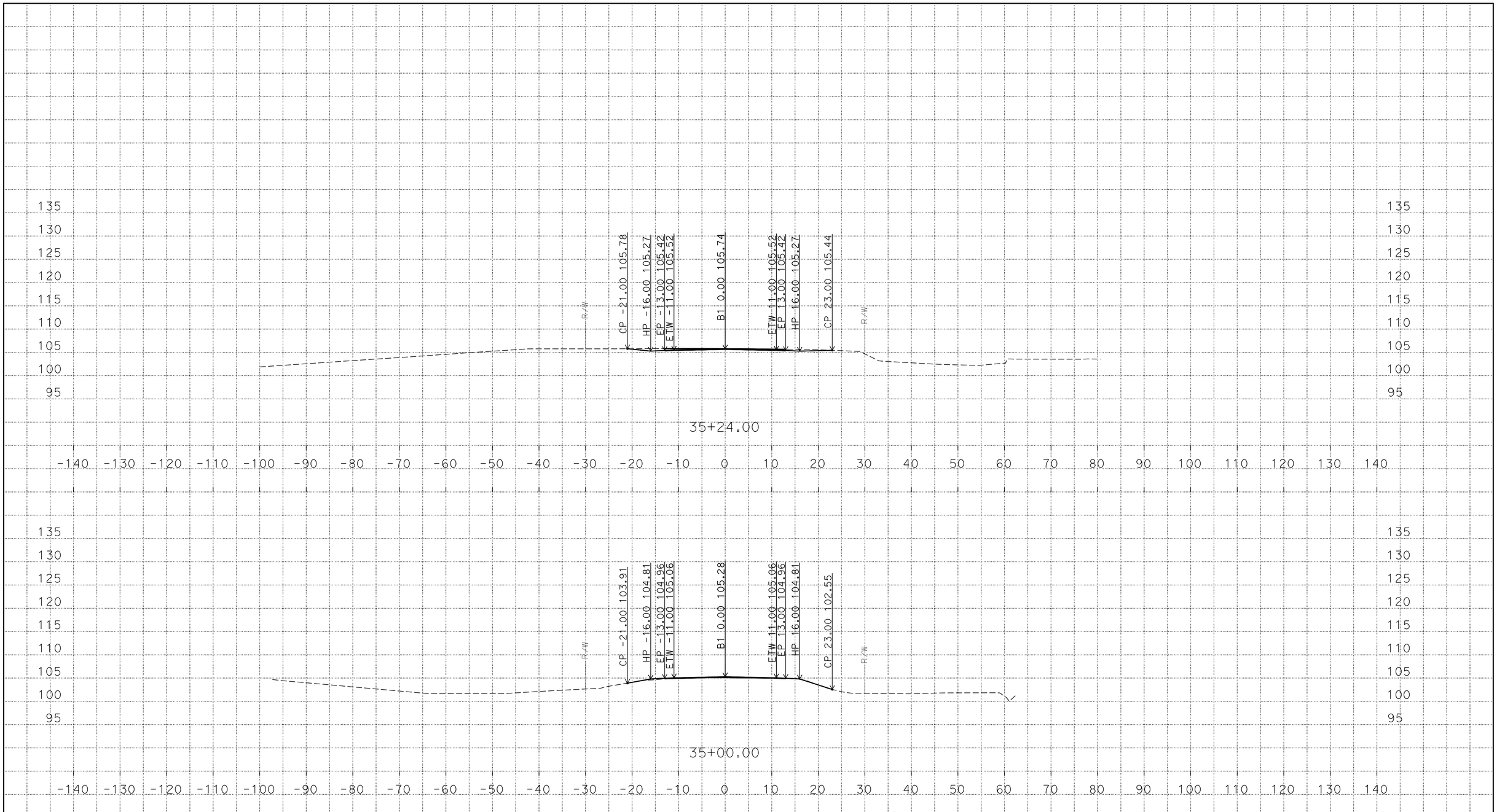

P:\proj5\03\2f840\traf\design\c3d_bigal
But162_Biggs_RR_des_03_Final_Q_n_RW_TEMP_X_C3D_DWG.dwg - 29-Mar-16 10:16 AM

PLOTTED DATE: 29-MAR-2016

SCALE: 1"=10' Horiz.
1"=10' Vert.

CREATED BY: s121407

CONTRACT: 2F8404

DIST/CO/RTE/PM: 03/But/162/PM 7.4

PROJECT ID: 03 1300 0303

"B1"

CROSS SECTIONS

FOR EARTHWORK DEVELOPMENT ONLY

All Dimensions are U.S. Survey Feet

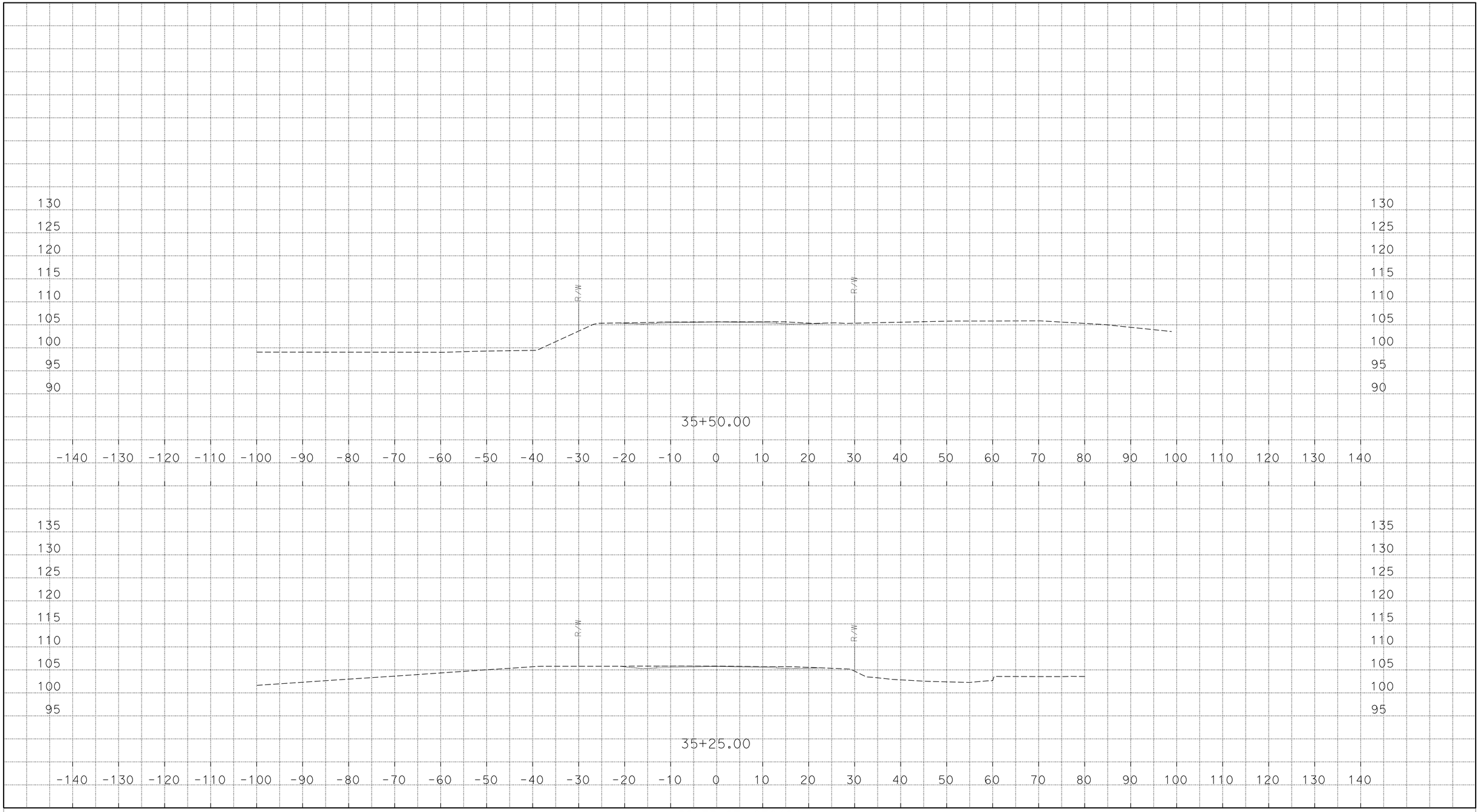

P:\proj5\03\2f840\traf\design\c3d_bigal
But162_Biggs_RR_des_03_Final_Q_n_RW_TEMP_X_C3D_DWG.dwg - 29-Mar-16 10:16 AM

PLOTTED DATE: 29-MAR-2016

SCALE: 1"=10' Horiz.
1"=10' Vert.

CREATED BY: s121407

CONTRACT: 2F8404

DIST/CO/RTE/PM: 03/But/162/PM 7.4

PROJECT ID: 03 1300 0303

"B1"

CROSS SECTIONS

FOR EARTHWORK DEVELOPMENT ONLY

All Dimensions are U.S. Survey Feet

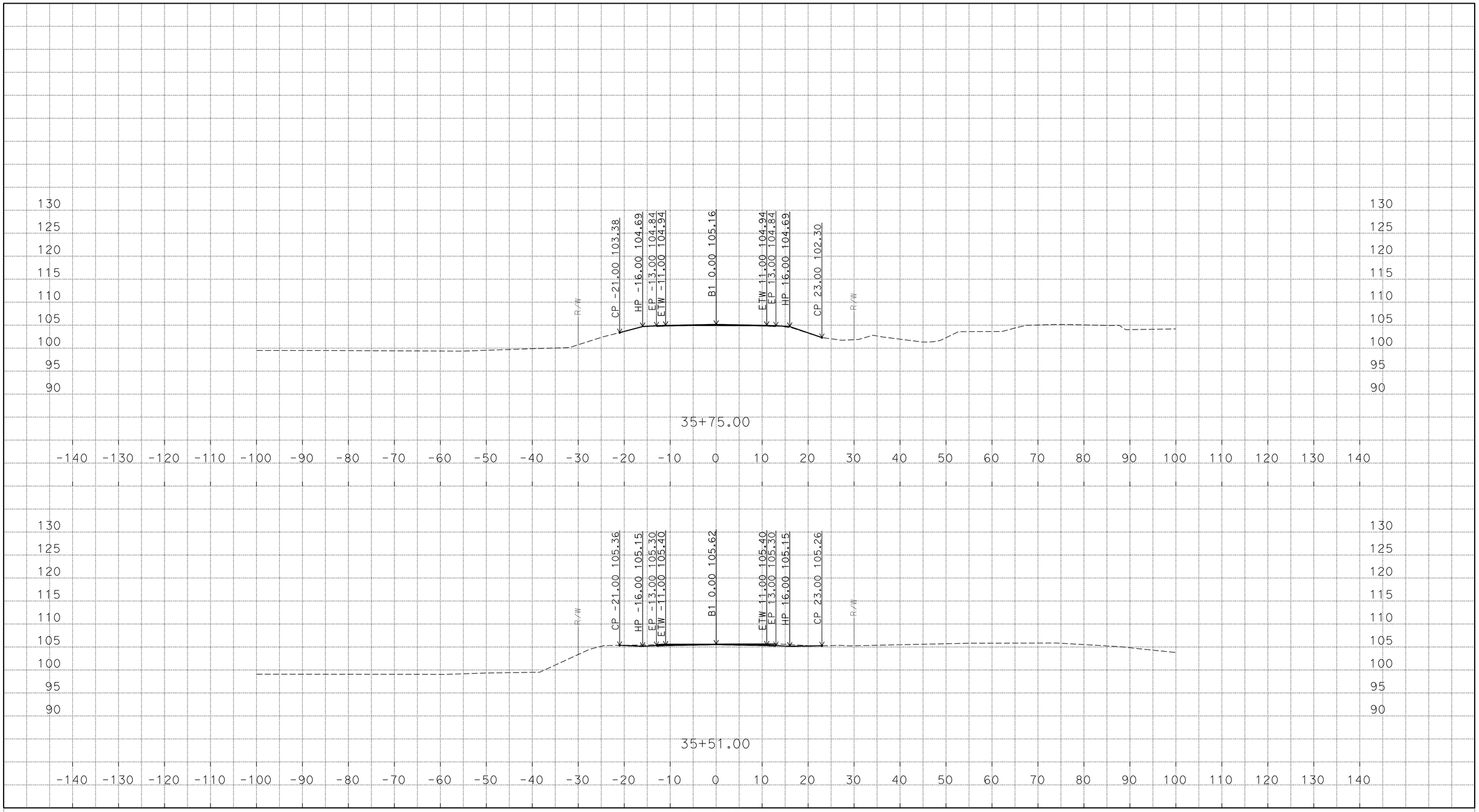

PLOTTED DATE: 29-MAR-2016

SCALE: 1"=10' Horiz.
1"=10' Vert.

CREATED BY: s121407

CONTRACT: 2F8404

DIST/CO/RTE/PM: 03/But/162/PM 7.4

PROJECT ID: 03 1300 0303

"B1"

CROSS SECTIONS

P:\proj5\03\2f840\traf\design\c3d_bigal
But162_Biggs_RR_des_03_Final_Q_n_RW_TEMP_X_C3D_DWG.dwg - 29-Mar-16 10:16 AM

FOR EARTHWORK DEVELOPMENT ONLY

All Dimensions are U.S. Survey Feet

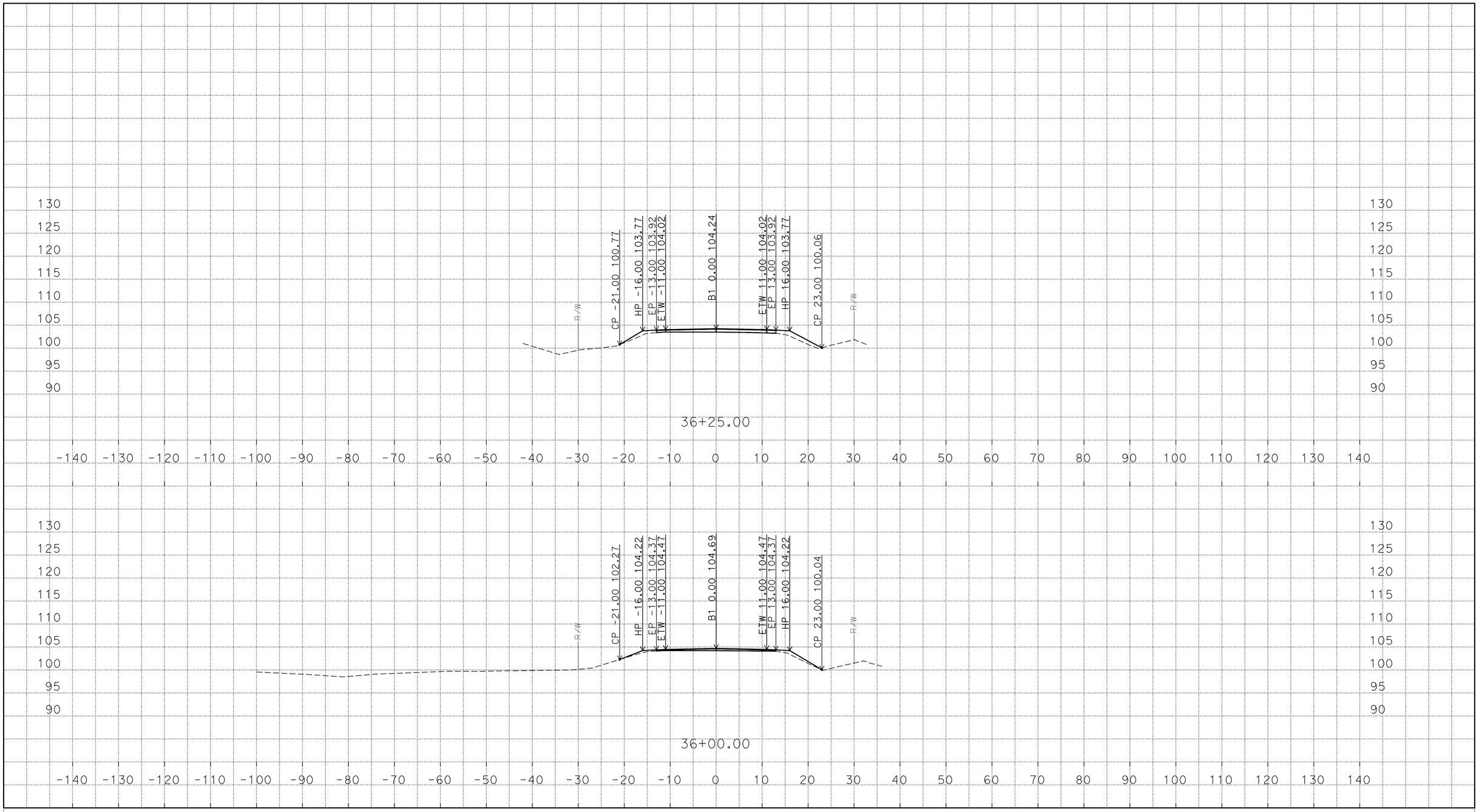

P:\proj5\03\2f840\traf\design\c3d_bigal
But162_Biggs_RR_des_03_Final_Q_n_RW_TEMP_X_C3D_DWG.dwg - 29-Mar-16 10:16 AM

PLOTTED DATE: 29-MAR-2016

SCALE: 1"=10' Horiz.
1"=10' Vert.

CREATED BY: s121407

CONTRACT: 2F8404

DIST/CO/RTE/PM: 03/But/162/PM 7.4

PROJECT ID: 03 1300 0303

"B1"

CROSS SECTIONS

FOR EARTHWORK DEVELOPMENT ONLY

All Dimensions are U.S. Survey Feet

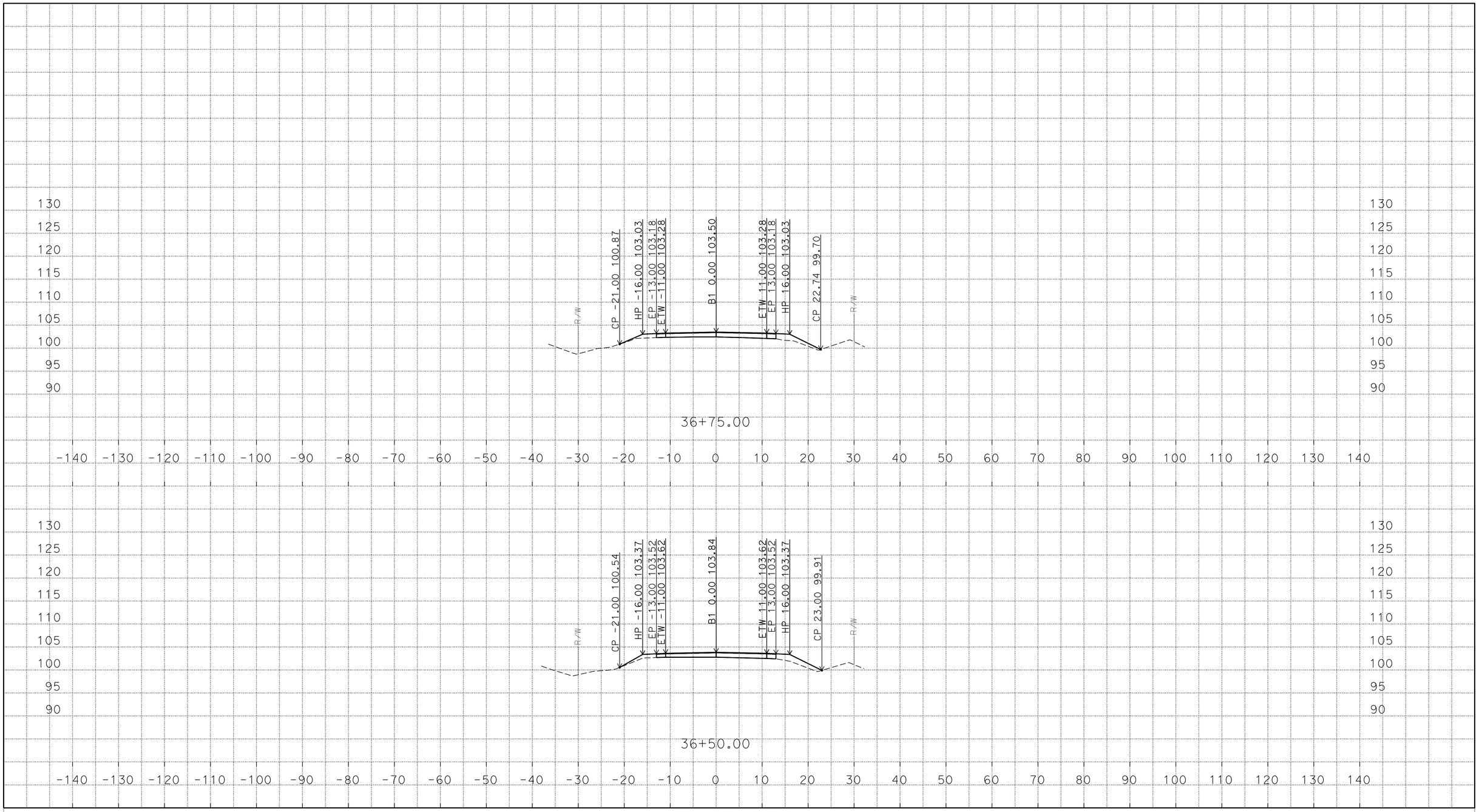

PLOTTED DATE: 29-MAR-2016

SCALE: 1"=10' Horiz.
1"=10' Vert.

CREATED BY: s121407

CONTRACT: 2F8404

DIST/CO/RTE/PM: 03/But/162/PM 7.4

PROJECT ID: 03 1300 0303

"B1"

CROSS SECTIONS

P:\proj5\03\2f840\traf\design\c3d_bigal
But162_Biggs_RR_des_03_Final_Q_n_RW_TEMP_X_C3D_DWG.dwg - 29-Mar-16 10:16 AM

FOR EARTHWORK DEVELOPMENT ONLY

All Dimensions are U.S. Survey Feet

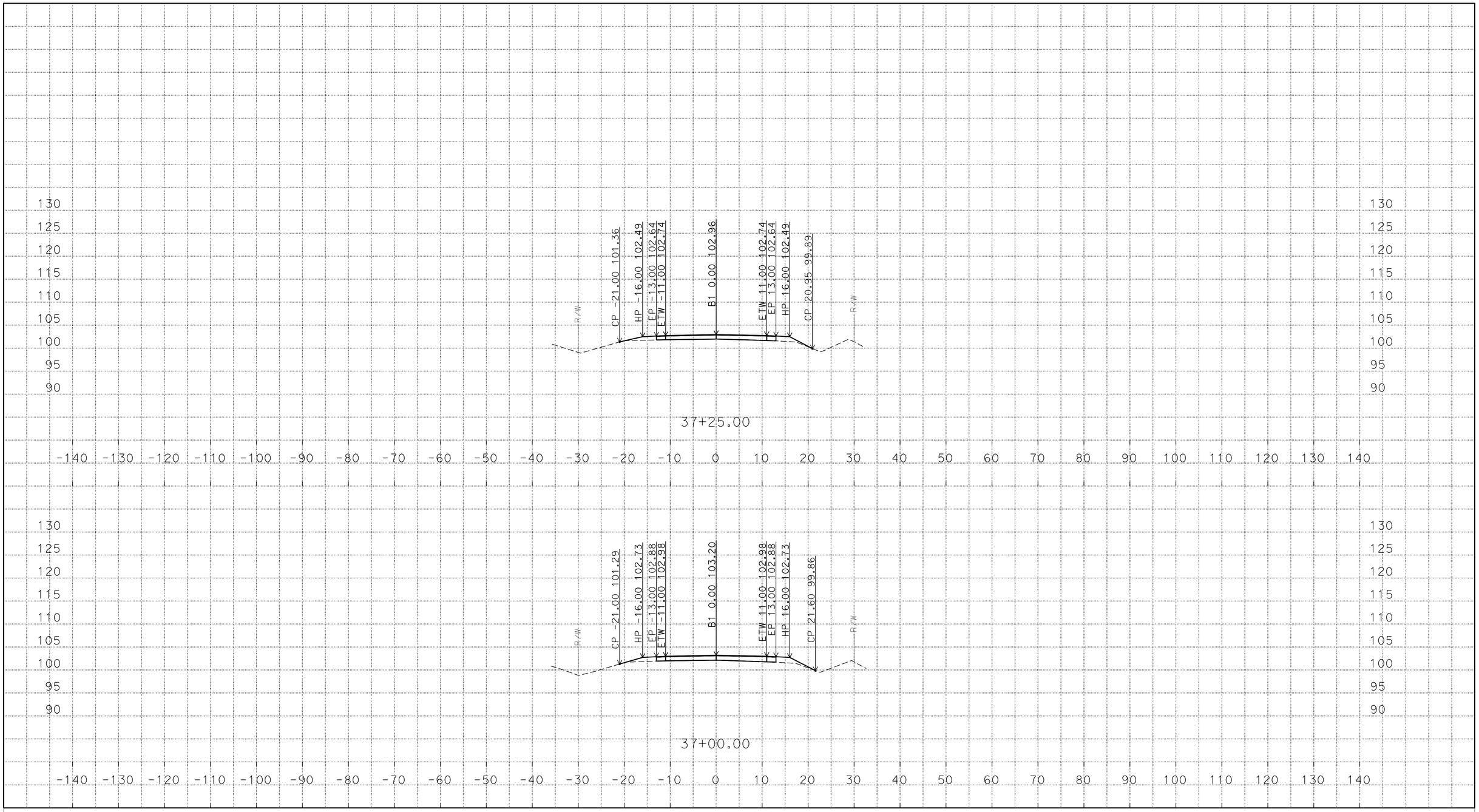

PLOTTED DATE: 29-MAR-2016

SCALE: 1"=10' Horiz.
1"=10' Vert.

CREATED BY: s121407

CONTRACT: 2F8404

DIST/CO/RTE/PM: 03/But/162/PM 7.4

PROJECT ID: 03 1300 0303

"B1"

CROSS SECTIONS

16 OF 23

P:\proj5\03\2f840\traf\design\c3d_bigal
But162_Biggs_RR_des_03_Final_Q_n_RW_TEMP_X_C3D_DWG.dwg - 29-Mar-16 10:16 AM

FOR EARTHWORK DEVELOPMENT ONLY

All Dimensions are U.S. Survey Feet

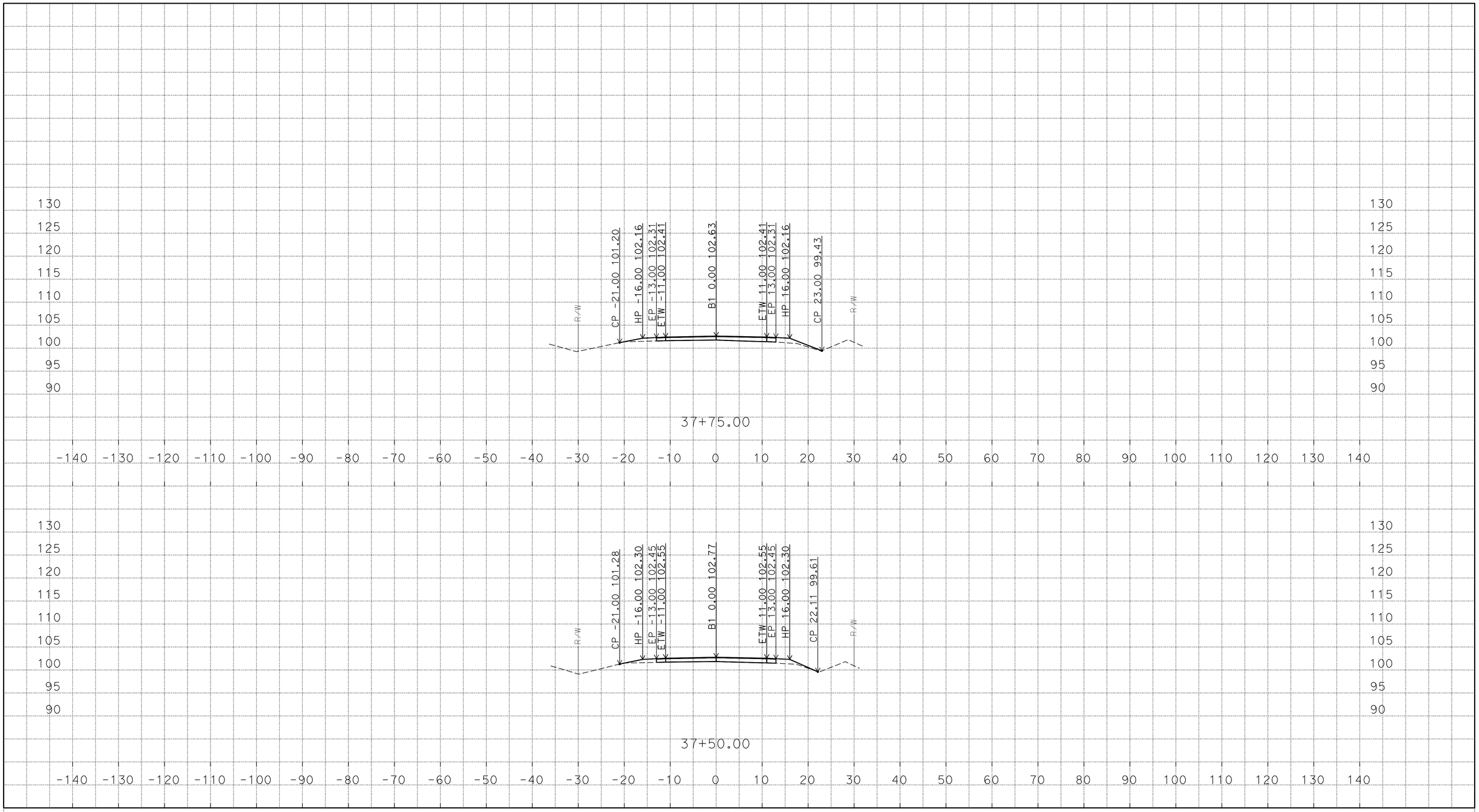

PLOTTED DATE: 29-MAR-2016

SCALE: 1"=10' Horiz.
1"=10' Vert.

CREATED BY: s121407

CONTRACT: 2F8404

DIST/CO/RTE/PM: 03/But/162/PM 7.4

PROJECT ID: 03 1300 0303

"B1"

CROSS SECTIONS

P:\proj5\03\2f840\traf\design\c3d_bigal
But162_Biggs_RR_des_03_Final_Q_n_RW_TEMP_X_C3D_DWG.dwg - 29-Mar-16 10:16 AM

FOR EARTHWORK DEVELOPMENT ONLY

All Dimensions are U.S. Survey Feet

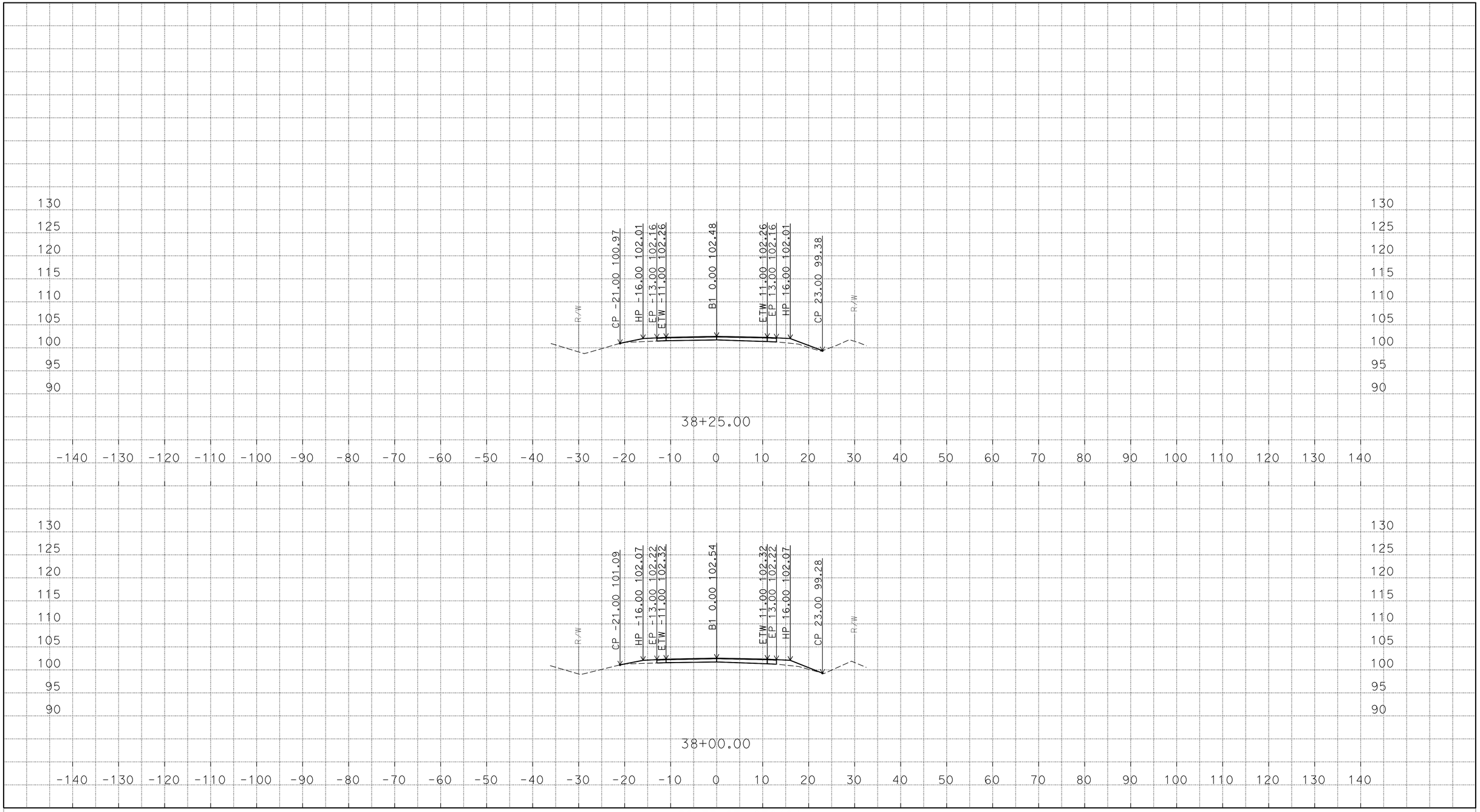

PLOTTED DATE: 29-MAR-2016

SCALE: 1"=10' Horiz.
1"=10' Vert.

CREATED BY: s121407

CONTRACT: 2F8404

DIST/CO/RTE/PM: 03/But/162/PM 7.4

PROJECT ID: 03 1300 0303

"B1"

CROSS SECTIONS

P:\proj5\03\2f840\traf\design\c3d_bigal
But162_Biggs_RR_des_03_Final_Q_n_RW_TEMP_X_C3D_DWG.dwg - 29-Mar-16 10:16 AM

FOR EARTHWORK DEVELOPMENT ONLY

All Dimensions are U.S. Survey Feet

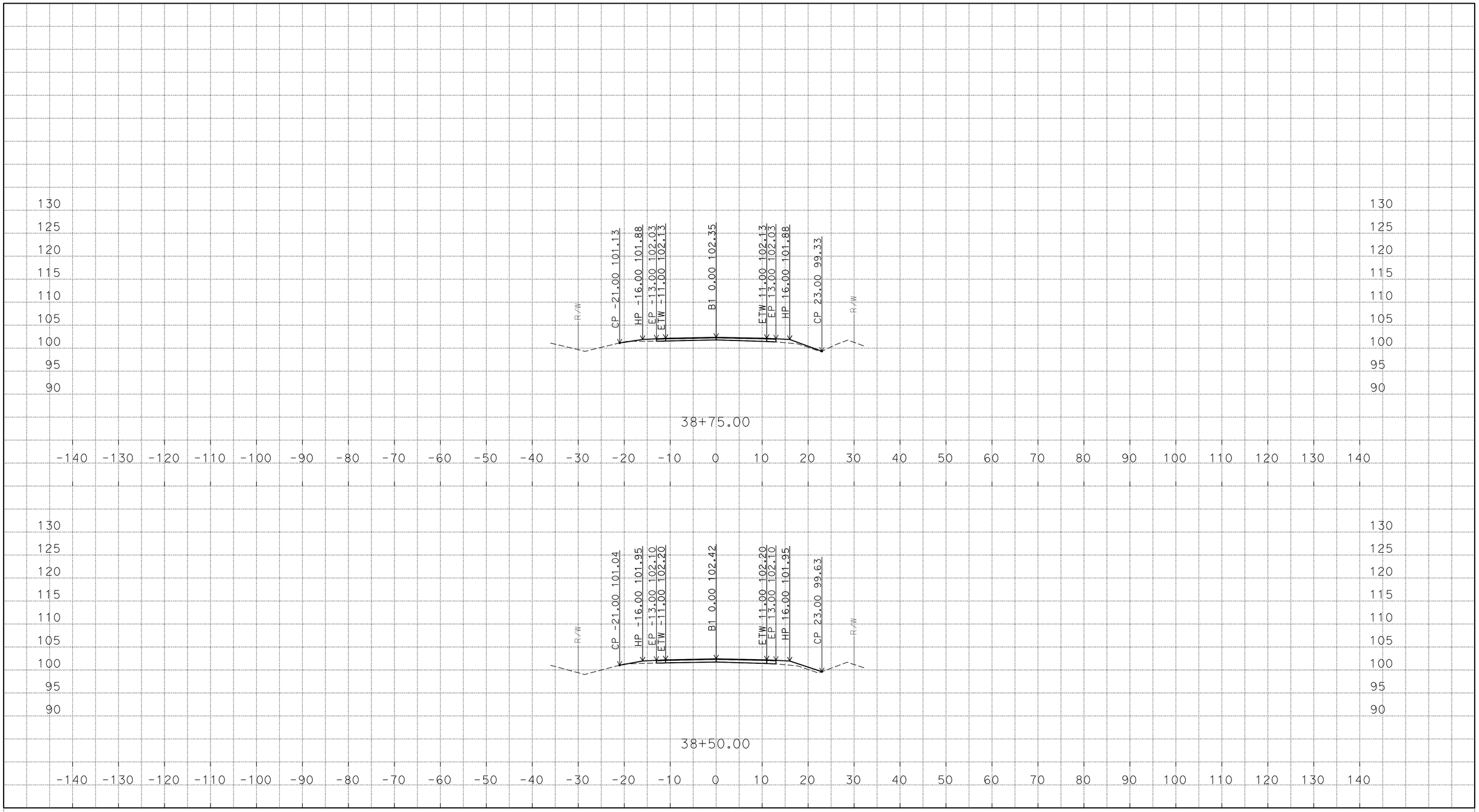

P:\proj5\03\2f840\traf\design\c3d_bigal
But162_Biggs_RR_des_03_Final_Q_n_RW_TEMP_X_C3D_DWG.dwg - 29-Mar-16 10:16 AM

PLOTTED DATE: 29-MAR-2016

SCALE: 1"=10' Horiz.
1"=10' Vert.

CREATED BY: s121407

CONTRACT: 2F8404

DIST/CO/RTE/PM: 03/But/162/PM 7.4

PROJECT ID: 03 1300 0303

"B1"

CROSS SECTIONS

FOR EARTHWORK DEVELOPMENT ONLY

All Dimensions are U.S. Survey Feet

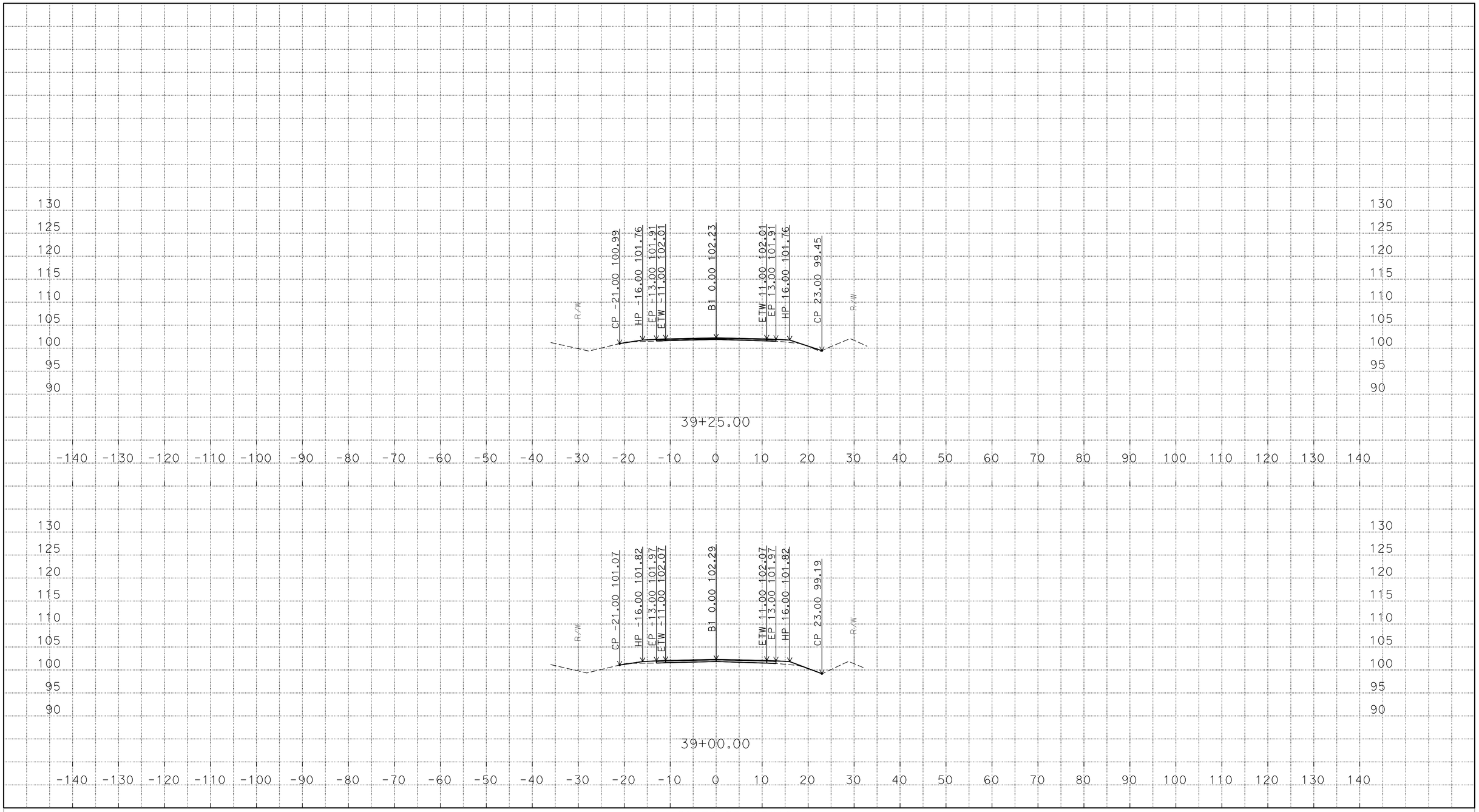

PLOTTED DATE: 29-MAR-2016

SCALE: 1"=10' Horiz.
1"=10' Vert.

CREATED BY: s121407

CONTRACT: 2F8404

DIST/CO/RTE/PM: 03/But/162/PM 7.4

PROJECT ID: 03 1300 0303

"B1"

CROSS SECTIONS

P:\proj5\03\2f840\traf\design\c3d_bigal
But162_Biggs_RR_des_03_Final_Q_n_RW_TEMP_X_C3D_DWG.dwg - 29-Mar-16 10:16 AM

FOR EARTHWORK DEVELOPMENT ONLY

All Dimensions are U.S. Survey Feet

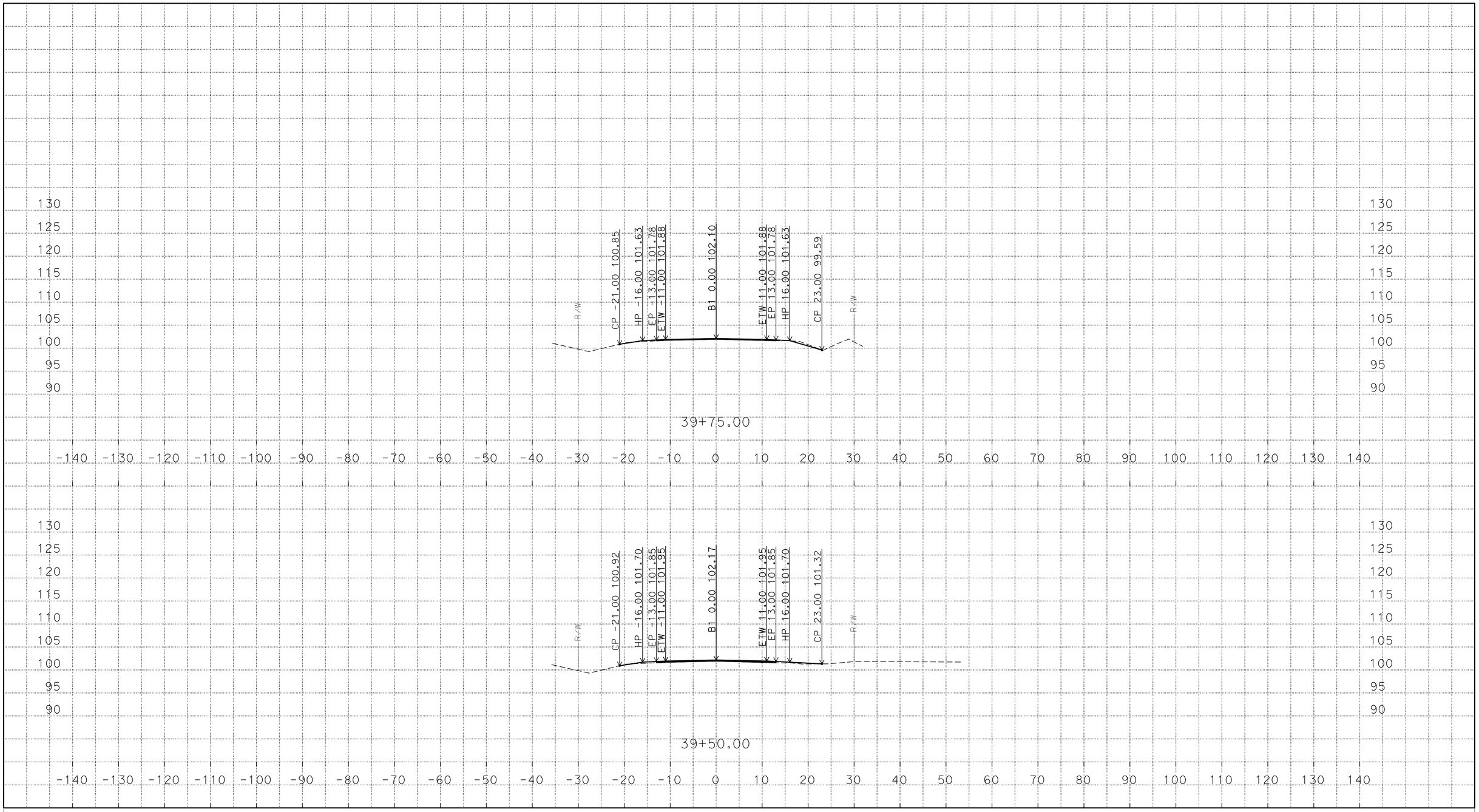

PLOTTED DATE: 29-MAR-2016

SCALE: 1"=10' Horiz.
1"=10' Vert.

CREATED BY: s121407

CONTRACT: 2F8404

DIST/CO/RTE/PM: 03/But/162/PM 7.4

PROJECT ID: 03 1300 0303

"B1"

CROSS SECTIONS

P:\proj5\03\2f840\traf\design\c3d_bigal
But162_Biggs_RR_des_03_Final_Q_n_RW_TEMP_X_C3D_DWG.dwg - 29-Mar-16 10:16 AM

FOR EARTHWORK DEVELOPMENT ONLY

All Dimensions are U.S. Survey Feet

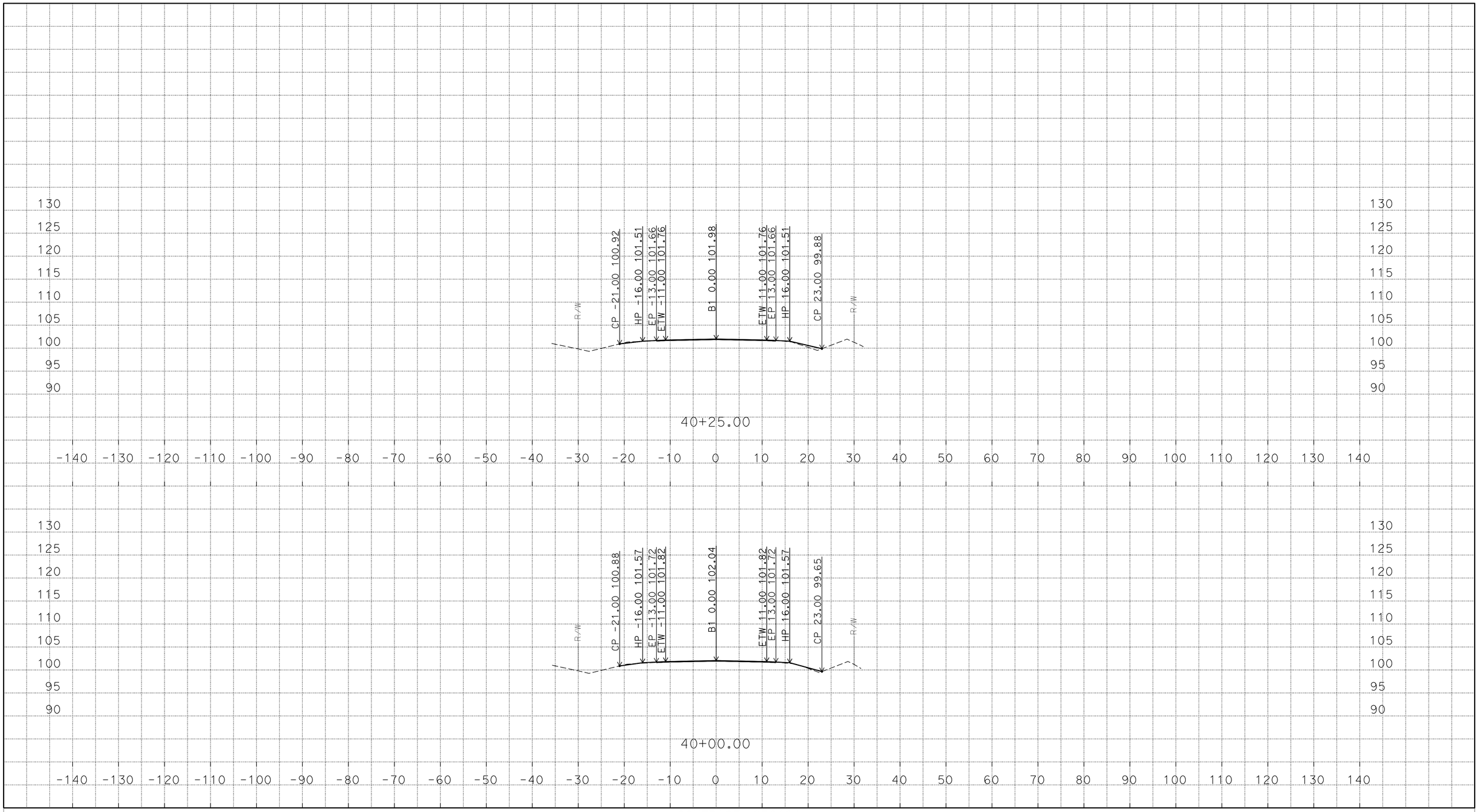

P:\proj5\03\2f840\traf\design\c3d_biggl
But162_Biggs_RR_des_03_Final_Q_n_RW_TEMP_X_C3D_DWG.dwg - 29-Mar-16 10:16 AM

PLOTTED DATE: 29-MAR-2016

SCALE: 1"=10' Horiz.
1"=10' Vert.

CREATED BY: s121407

CONTRACT: 2F8404

DIST/CO/RTE/PM: 03/But/162/PM 7.4

PROJECT ID: 03 1300 0303

"B1"

CROSS SECTIONS

FOR EARTHWORK DEVELOPMENT ONLY

All Dimensions are U.S. Survey Feet

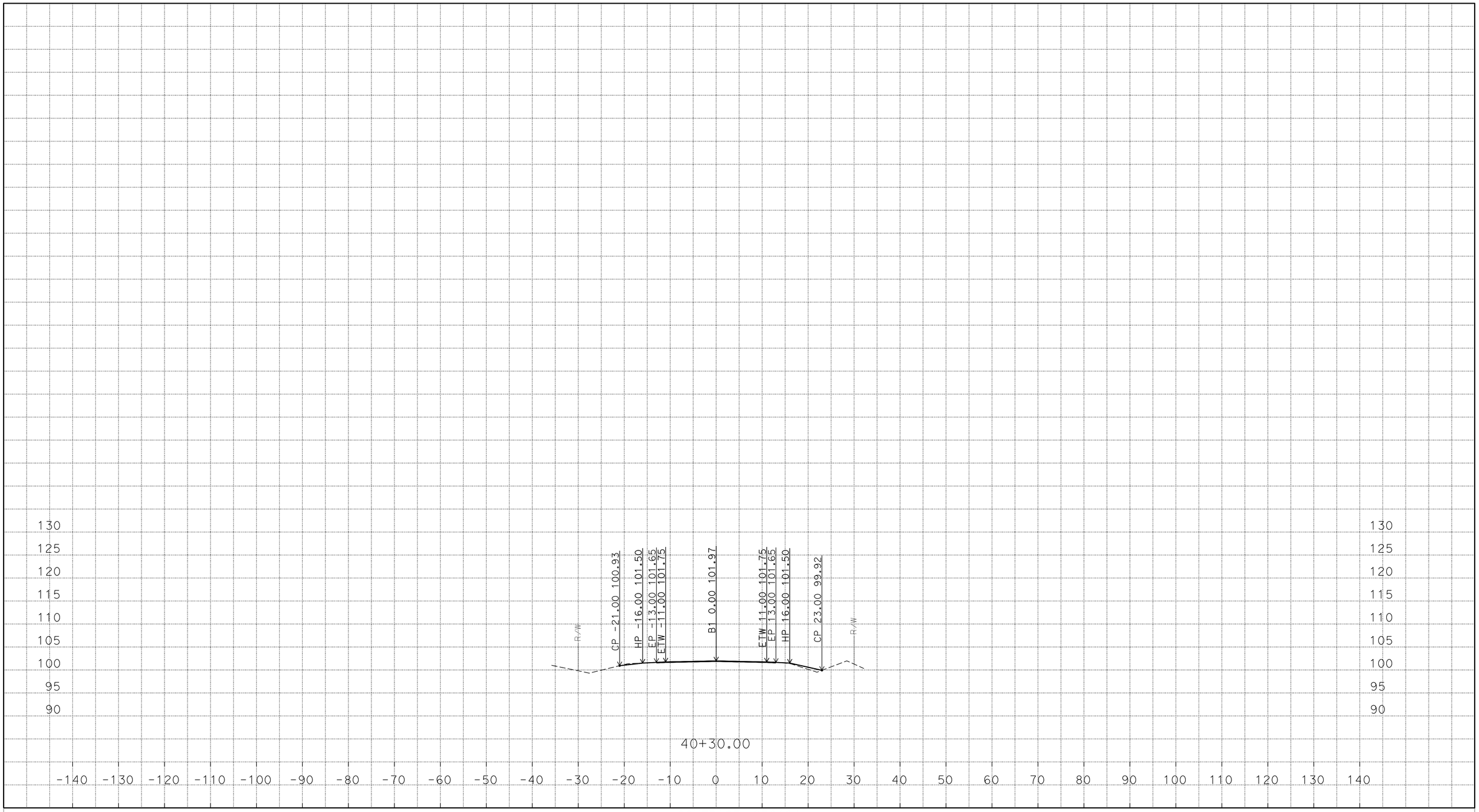

PLOTTED DATE: 29-MAR-2016

SCALE: 1"=10' Horiz.
1"=10' Vert.

CREATED BY: s121407

CONTRACT: 2F8404

DIST/CO/RTE/PM: 03/But/162/PM 7.4

PROJECT ID: 03 1300 0303

"B1"

CROSS SECTIONS

P:\proj5\03\2f840\traf\design\c3d_bigal
But162_Biggs_RR_des_03_Final_Q_n_RW_TEMP_X_C3D_DWG.dwg - 29-Mar-16 10:16 AM