Appendix I

Project Features Maps

GRAPHIC REVISED APRIL 12, 2004

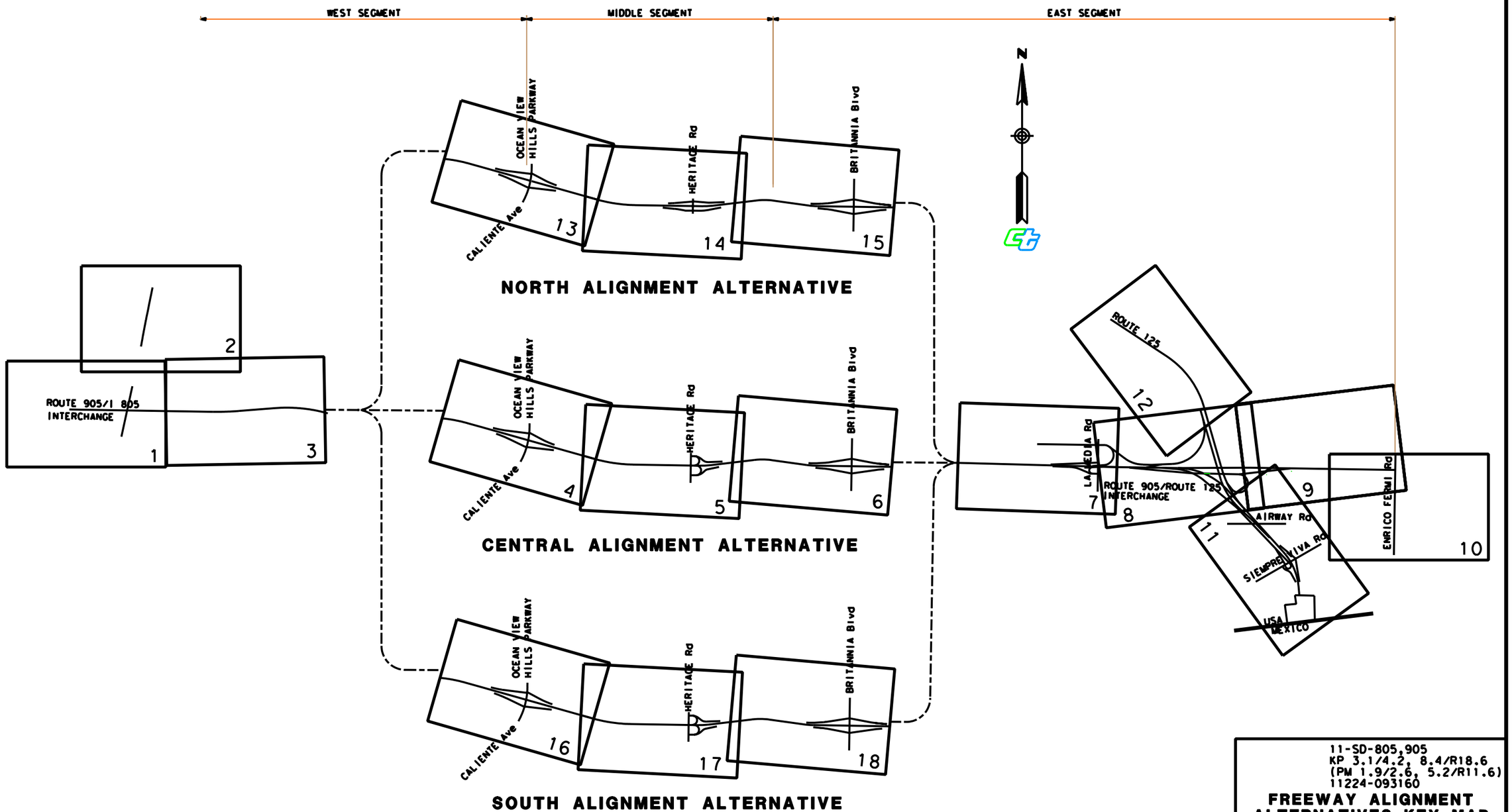

11-SD-805,905
KP 3.1/4.2, 8.4/R18.6
(PM 1.9/2.6, 5.2/R11.6)
11224-093160

FREEWAY ALIGNMENT ALTERNATIVES KEY MAP AND LINE INDEX

NO SCALE

INDEX SHEET 1 OF 2

PROJECT FEATURES

FIGURE

1

...\keymap_freeway.dgn 06/24/2004 11:48:12 AM

GRAPHIC REVISED APRIL 12, 2004

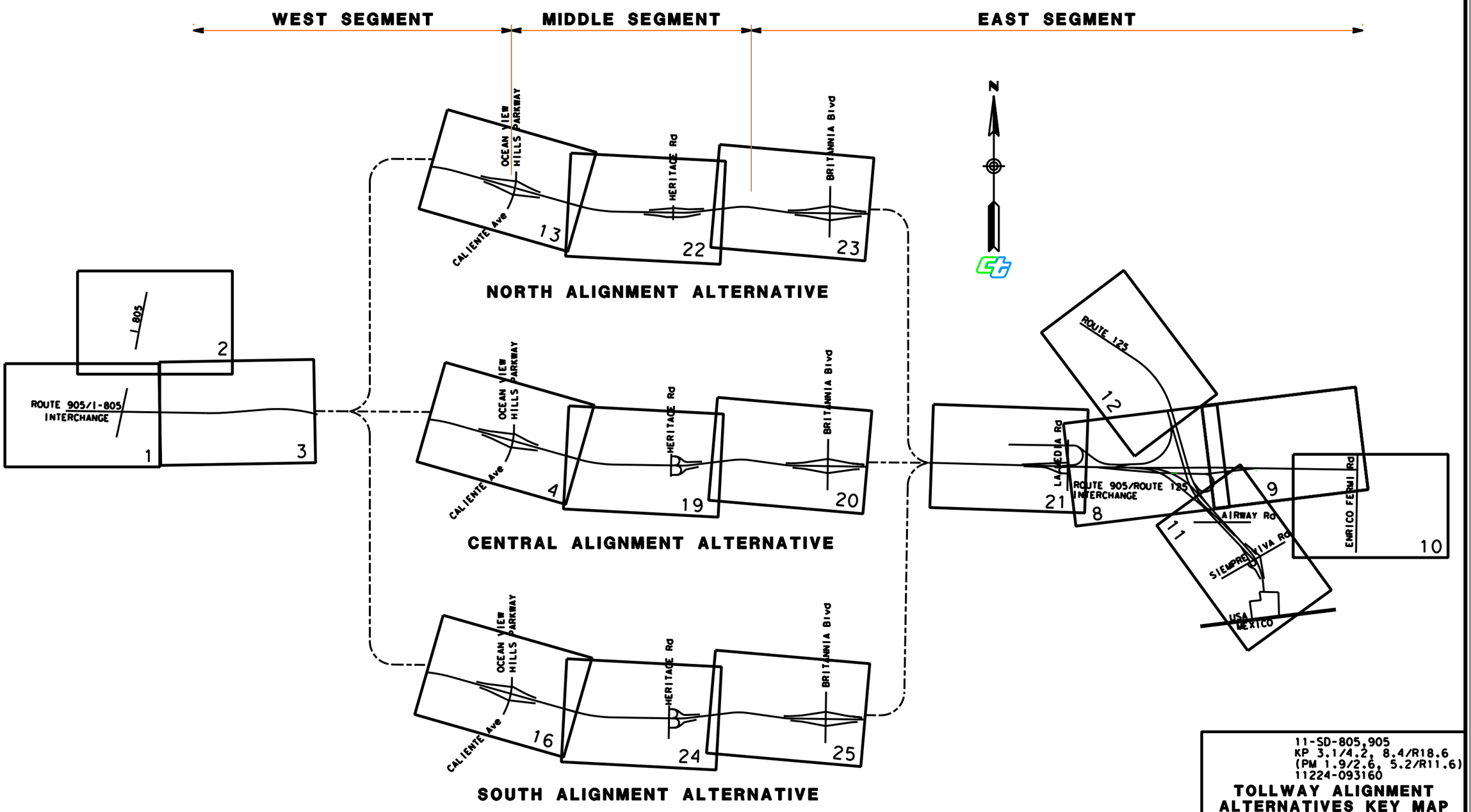

11-SD-805,905
KP 3.1/4.2, 8.4/R18.6
(PM 1.9/2.6, 5.2/R11.6)
11224-093160

TOLLWAY ALIGNMENT ALTERNATIVES KEY MAP AND LINE INDEX

NO SCALE

INDEX SHEET 2 OF 2

PROJECT FEATURES

FIGURE

1

...\keymap_tollway.dgn 06/24/2004 12:00:48 PM

GRAPHIC REVISED APRIL 12, 2004

LEGEND:

- EXISTING RIGHT OF WAY (R/W)
- PROPOSED RIGHT OF WAY (R/W)
- CONSTRUCTION DISTURBANCE LIMITS
- BIOLOGICAL MITIGATION AREA
- CUT SLOPE CATCH LINE
- FILL SLOPE CATCH LINE
- EXISTING BUILDING
- BRIDGE
- RETAINING WALL
- TOLL BOOTH
- TOLL PLAZA

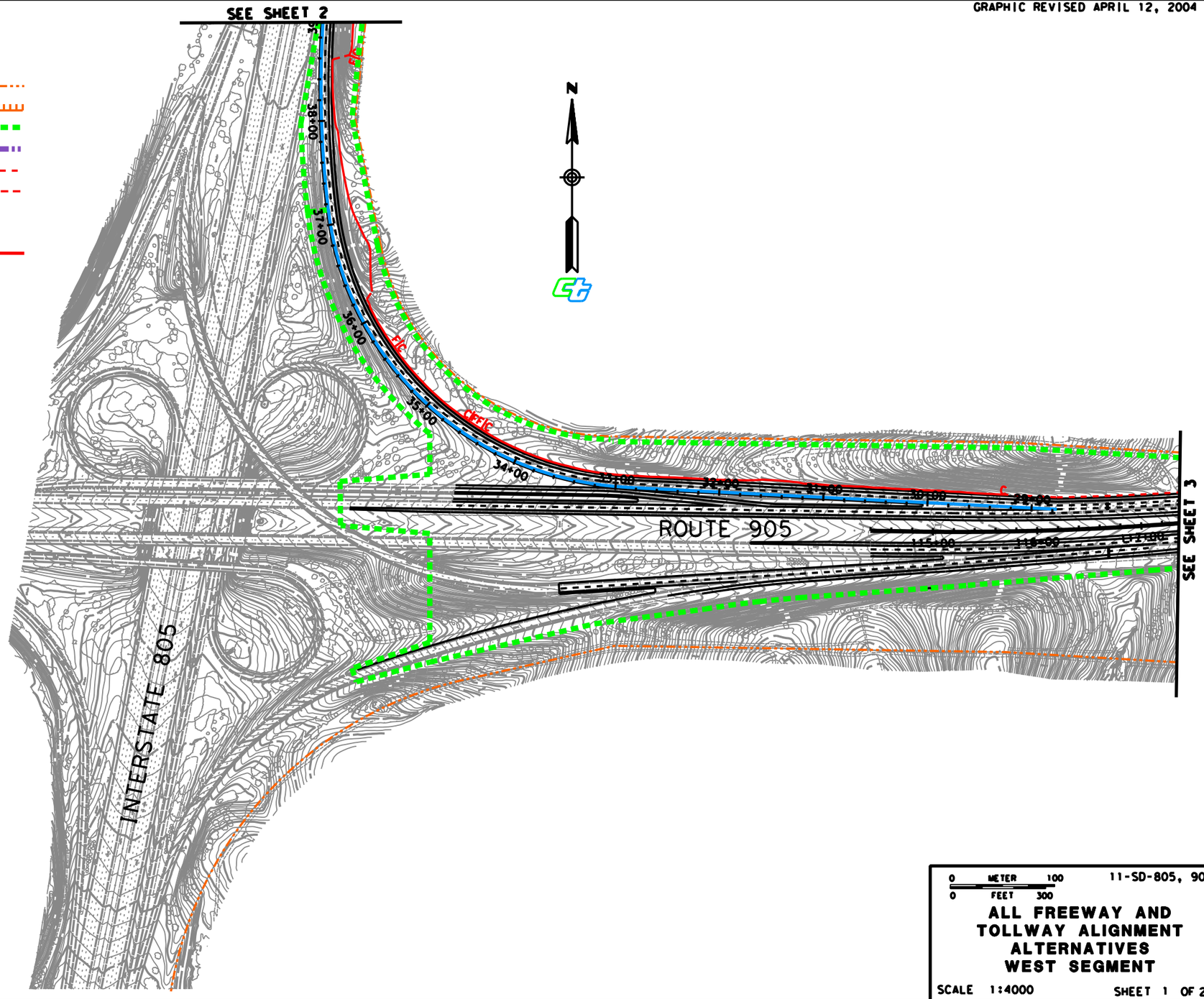

NOTE: ALL MEASUREMENTS ARE IN METERS UNLESS OTHERWISE SHOWN.

0 METER 100
0 FEET 300

11-SD-805, 905

ALL FREEWAY AND TOLLWAY ALIGNMENT ALTERNATIVES WEST SEGMENT

SCALE 1:4000

SHEET 1 OF 25

PROJECT FEATURES

FIGURE

1

...\final_eis_layout\sheet1.dgn 06/23/2004 04:56:04 PM

GRAPHIC REVISED APRIL 12, 2004

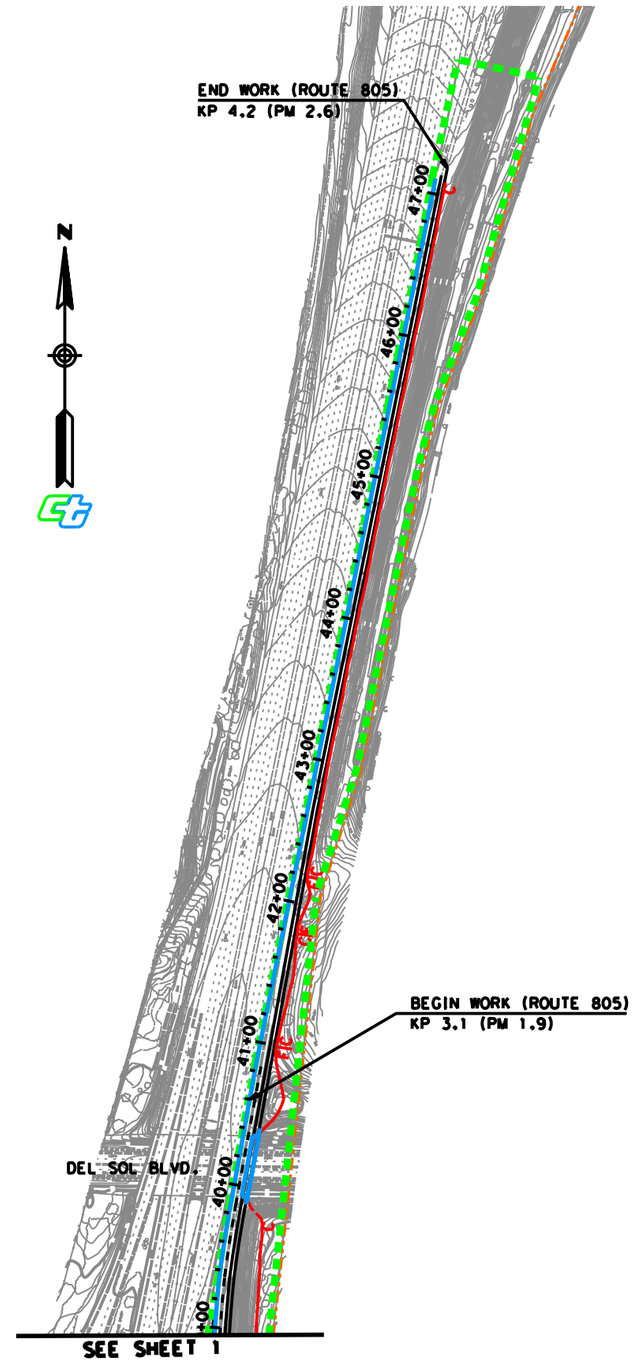

NOTE: ALL MEASUREMENTS ARE IN METERS UNLESS OTHERWISE SHOWN.

0 METER 100
0 FEET 300

11-SD-805, 905

ALL FREEWAY AND TOLLWAY ALIGNMENT ALTERNATIVES WEST SEGMENT

SCALE 1:4000

SHEET 2 OF 25

PROJECT FEATURES

FIGURE

1

...\final_eis_layout\sheet2.dgn 06/23/2004 04:57:39 PM

GRAPHIC REVISED APRIL 12, 2004

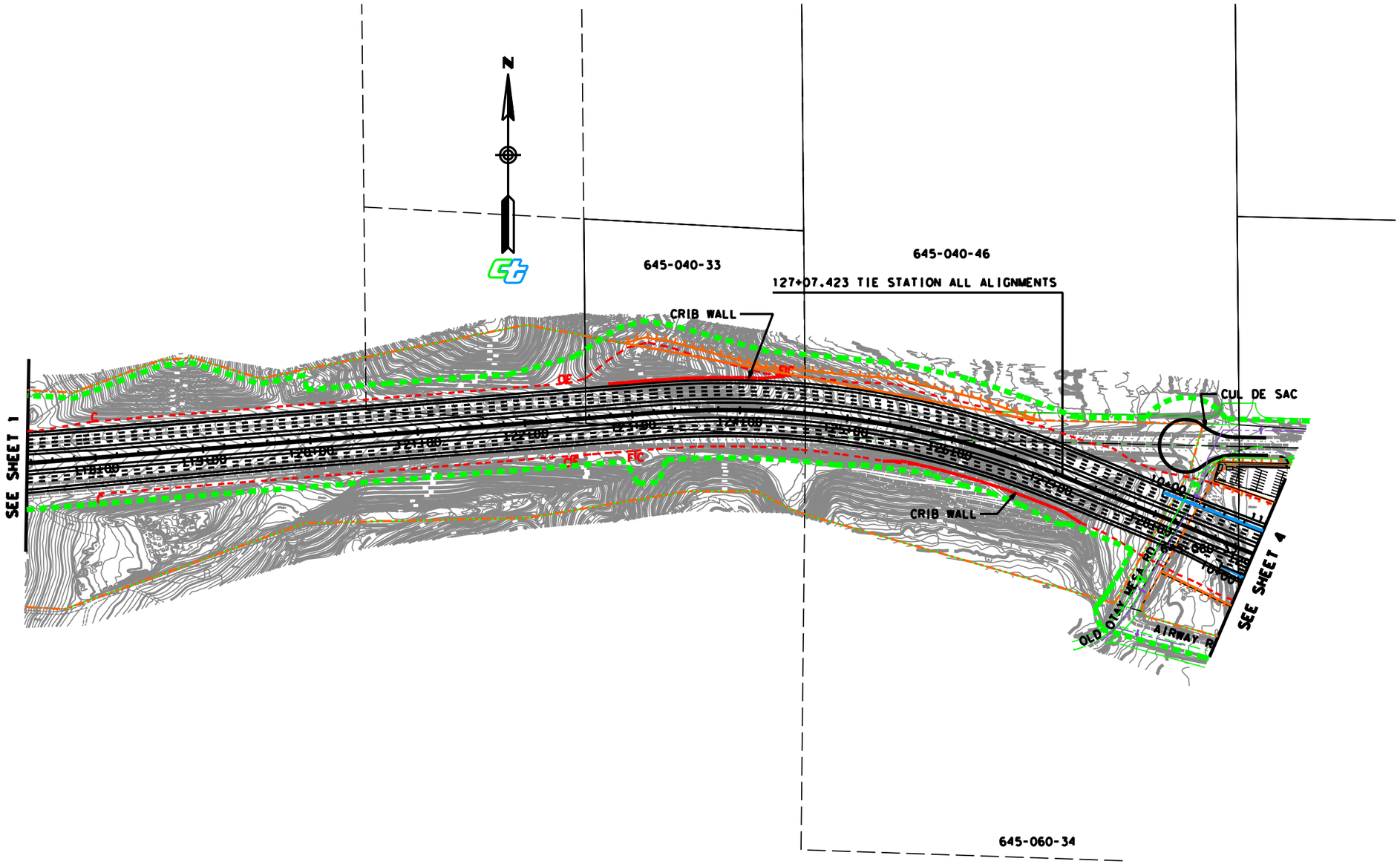

NOTE: ALL MEASUREMENTS ARE IN METERS UNLESS OTHERWISE SHOWN.

0 METER 100
0 FEET 300

11-SD-805, 905

ALL FREEWAY AND TOLLWAY ALIGNMENT ALTERNATIVES WEST SEGMENT

SCALE 1:4000

SHEET 3 OF 25

PROJECT FEATURES

FIGURE

1

...\final_eis_layout\sheet3.dgn 06/24/2004 12:13:09 PM

GRAPHIC REVISED APRIL 12, 2004

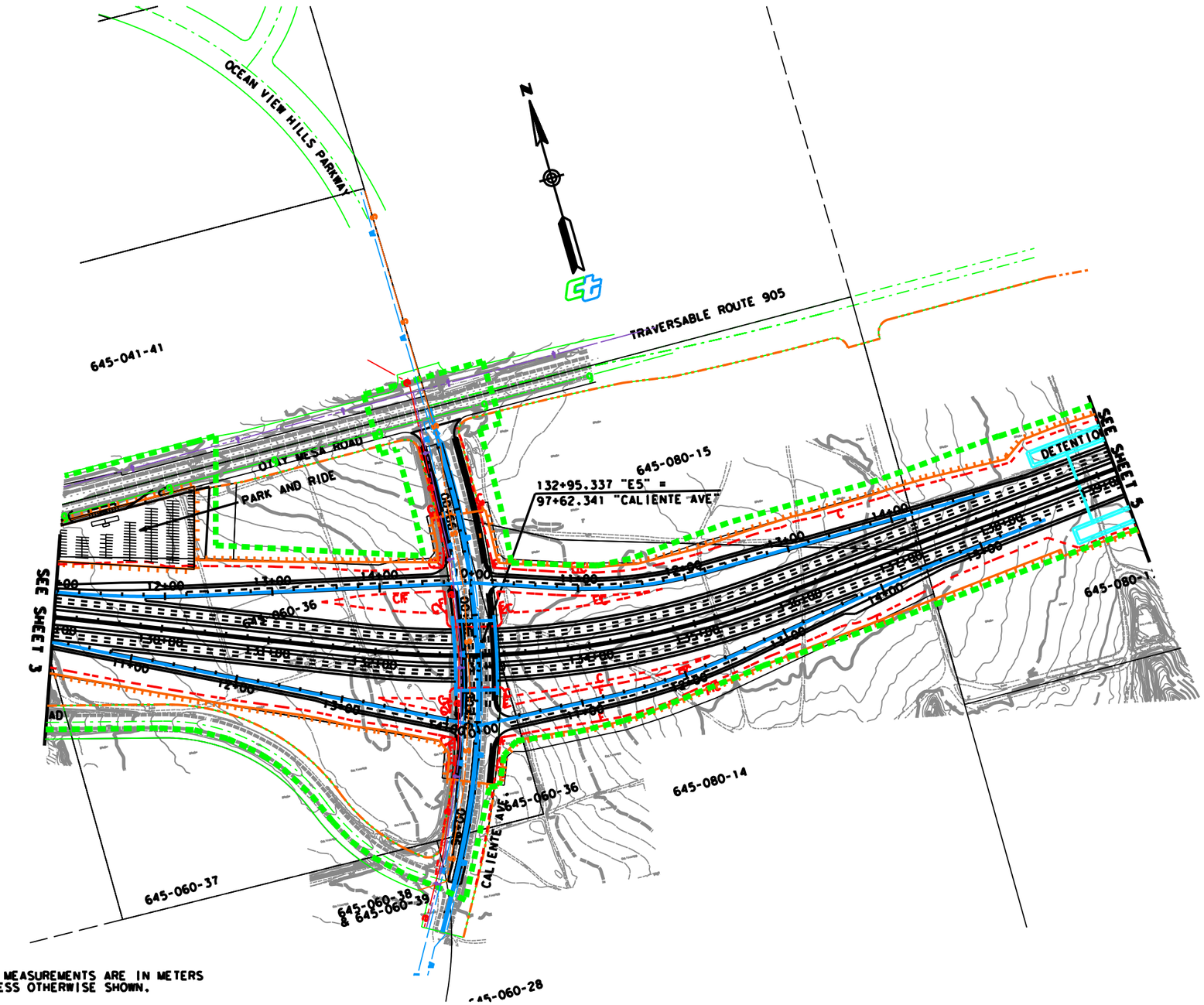

NOTE: ALL MEASUREMENTS ARE IN METERS UNLESS OTHERWISE SHOWN.

0 METER 100
0 FEET 300

11-SD-805, 905

FREEWAY (PREFERRED) AND TOLLWAY CENTRAL ALIGNMENT ALTERNATIVES MIDDLE SEGMENT

SCALE 1:4000

SHEET 4 OF 25

PROJECT FEATURES

FIGURE

1

...\final_eis_layout\sheet4.dgn 06/24/2004 12:30:16 PM

GRAPHIC REVISED APRIL 12, 2004

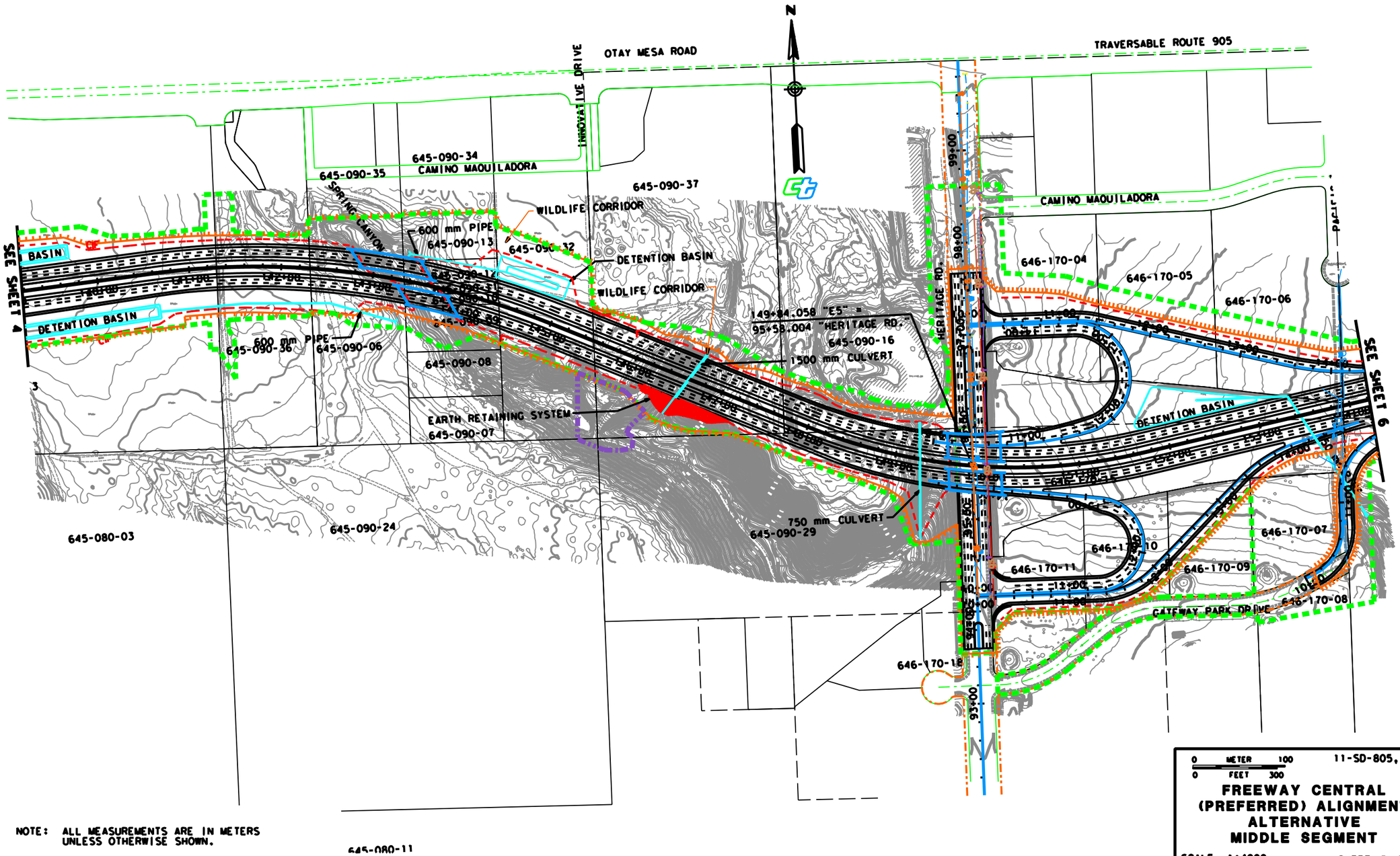

NOTE: ALL MEASUREMENTS ARE IN METERS UNLESS OTHERWISE SHOWN.

0 METER 100
0 FEET 300

11-SD-805, 905

FREEWAY CENTRAL (PREFERRED) ALIGNMENT ALTERNATIVE MIDDLE SEGMENT

SCALE 1:4000

SHEET 5 OF 25

PROJECT FEATURES

FIGURE

1

...\final_eis_layout\sheet5.dgn 06/24/2004 12:34:24 PM

GRAPHIC REVISED APRIL 12, 2004

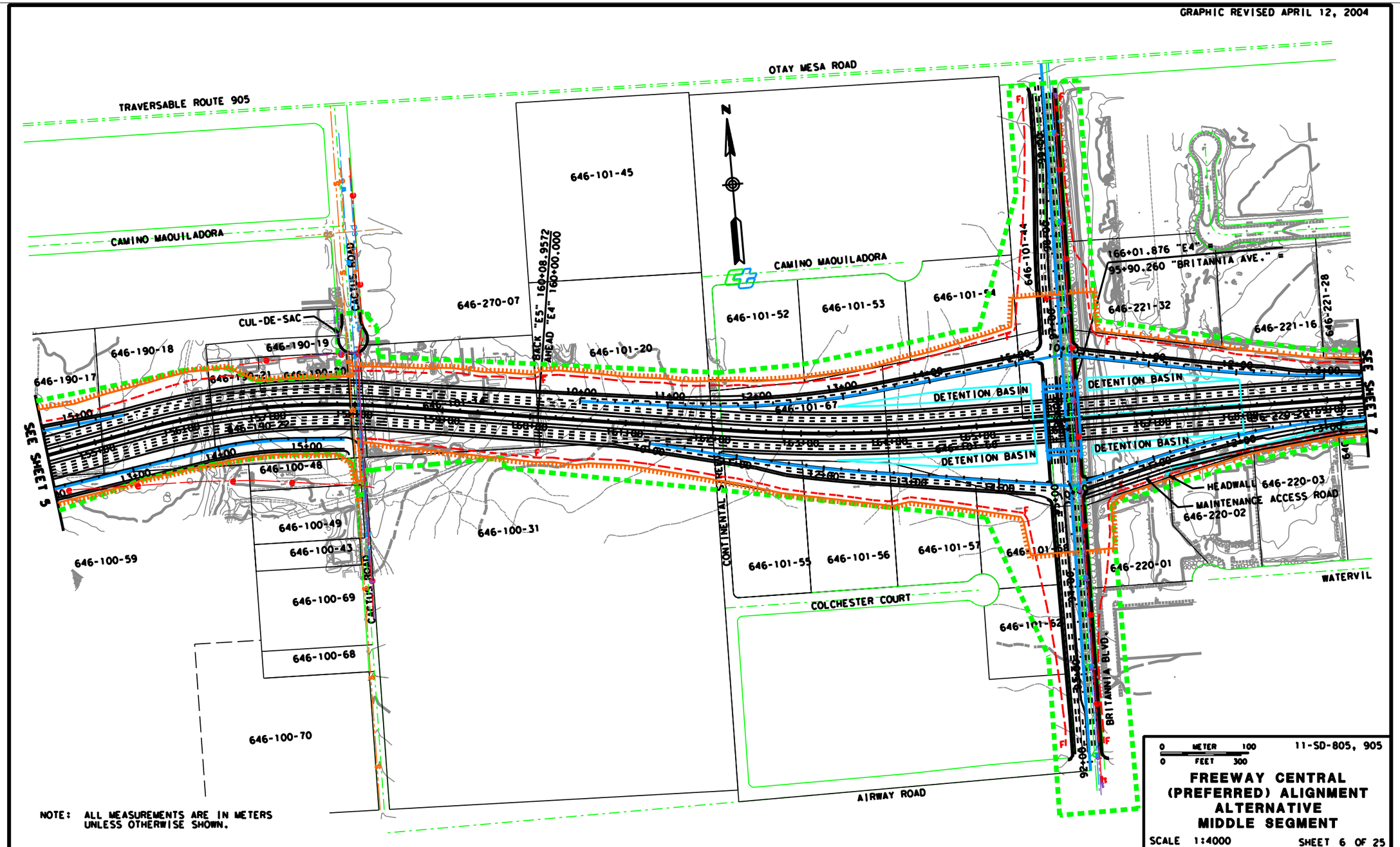

PROJECT FEATURES

FIGURE

1

...\final_eis_layout\sheet6.dgn 06/24/2004 12:43:20 PM

GRAPHIC REVISED APRIL 12, 2004

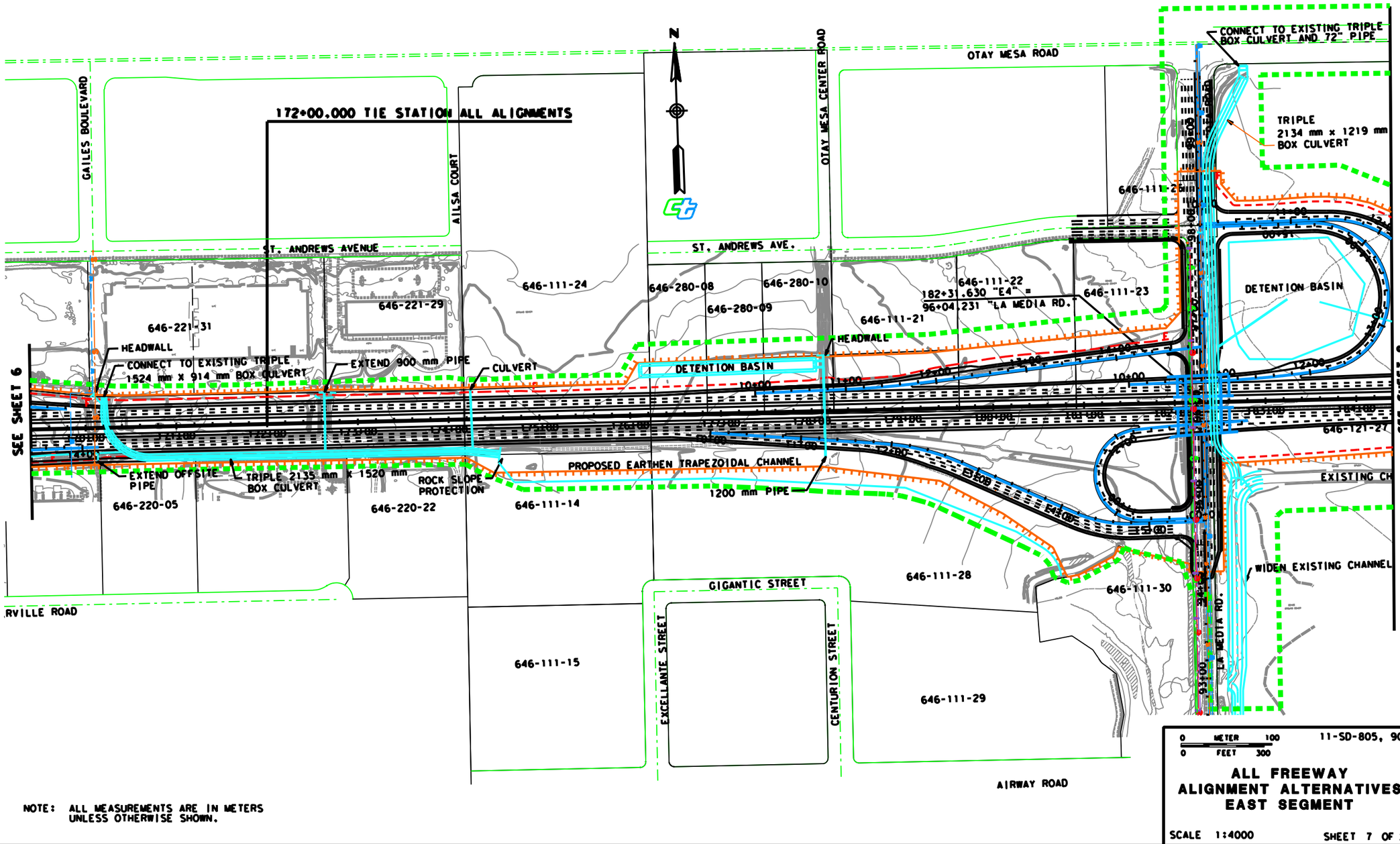

NOTE: ALL MEASUREMENTS ARE IN METERS UNLESS OTHERWISE SHOWN.

0 METER 100
0 FEET 300

11-SD-805, 905

ALL FREEWAY ALIGNMENT ALTERNATIVES EAST SEGMENT

SCALE 1:4000

SHEET 7 OF 25

PROJECT FEATURES

FIGURE 1

...\final_eis_layout\sheet7.dgn 06/24/2004 12:48:58 PM

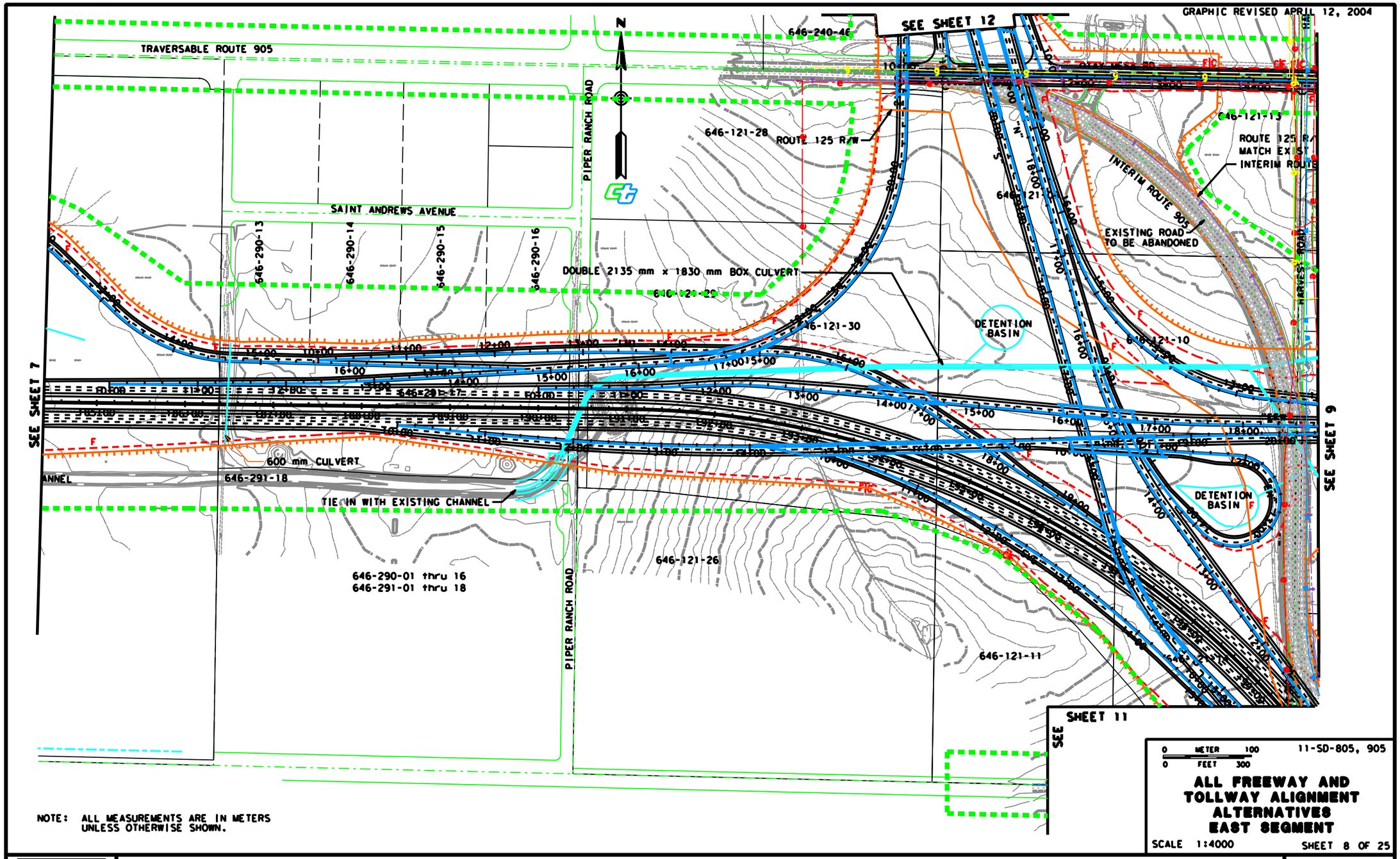

NOTE: ALL MEASUREMENTS ARE IN METERS UNLESS OTHERWISE SHOWN.

PROJECT FEATURES

FIGURE

1

...\final_eis_layout\sheet8.dgn 06/24/2004 12:52:14 PM

GRAPHIC REVISED APRIL 12, 2004

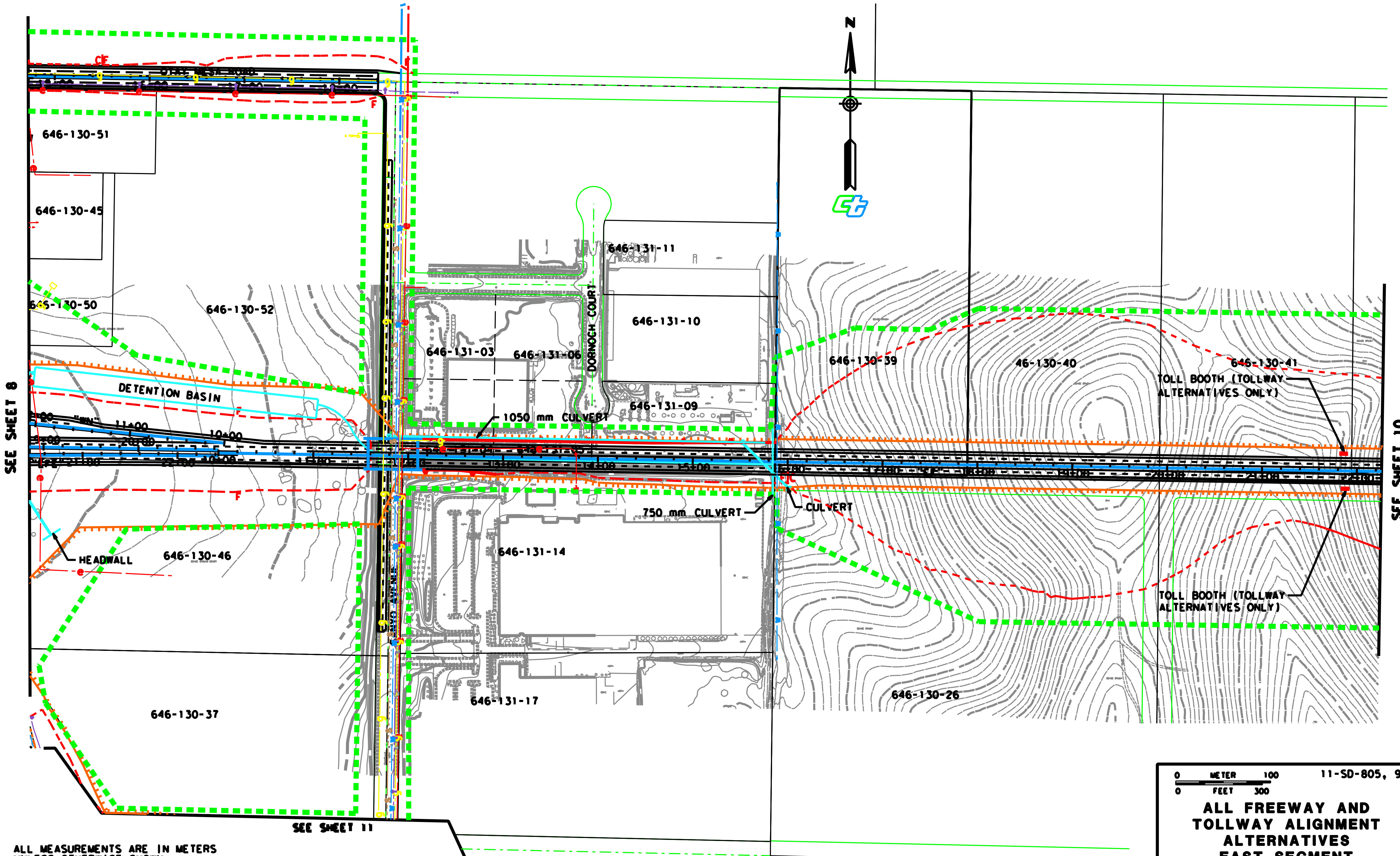

NOTE: ALL MEASUREMENTS ARE IN METERS UNLESS OTHERWISE SHOWN.

0 METER 100
0 FEET 300

11-SD-805, 905

ALL FREEWAY AND TOLLWAY ALIGNMENT ALTERNATIVES EAST SEGMENT

SCALE 1:4000

SHEET 9 OF 25

PROJECT FEATURES

FIGURE 1

...\final_eis_layout\sheet9.dgn 06/24/2004 12:56:43 PM

GRAPHIC REVISED APRIL 12, 2004

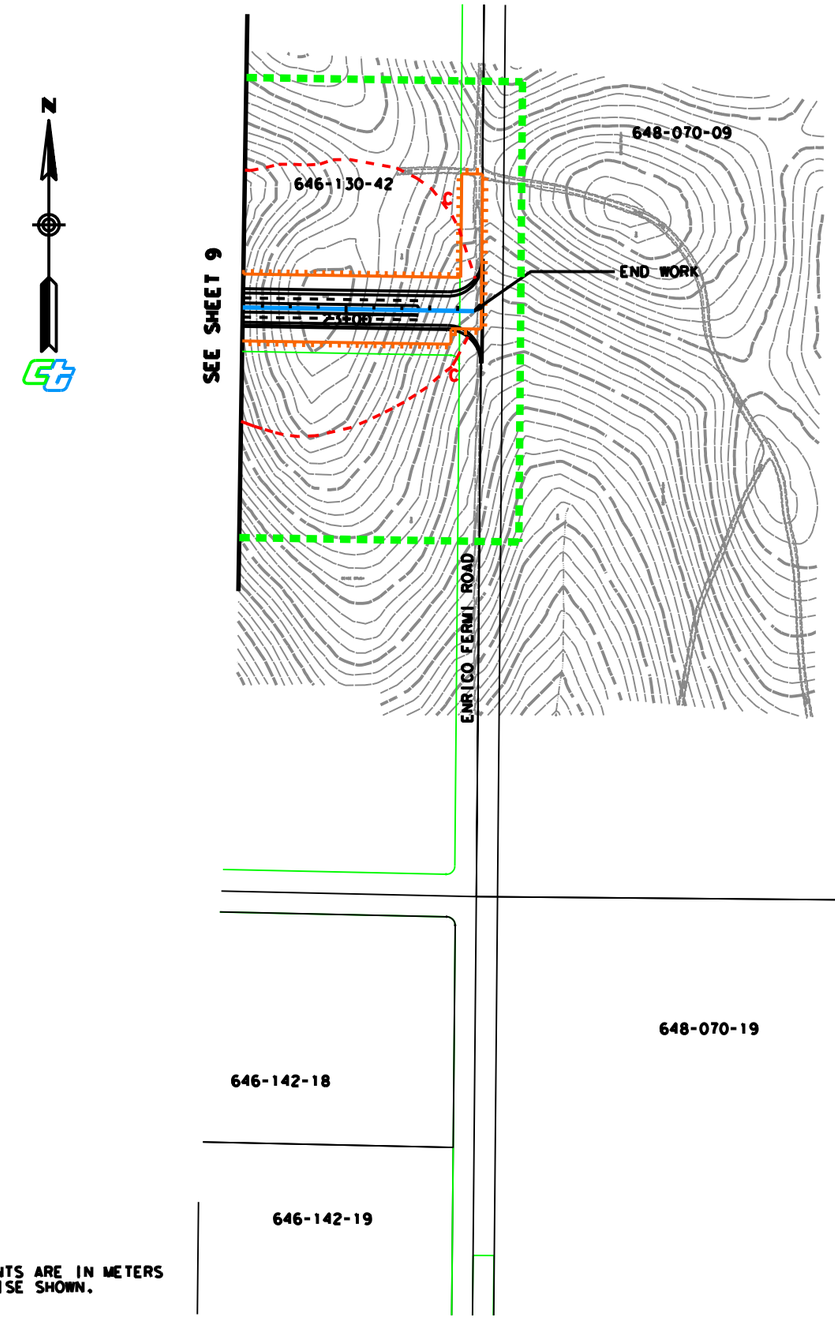

NOTE: ALL MEASUREMENTS ARE IN METERS UNLESS OTHERWISE SHOWN.

0 METER 100
0 FEET 300

11-SD-805, 905

ALL FREEWAY AND TOLLWAY ALIGNMENT ALTERNATIVES EAST SEGMENT

SCALE 1:4000

SHEET 10 OF 25

PROJECT FEATURES

FIGURE

1

GRAPHIC REVISED APRIL 12, 2004

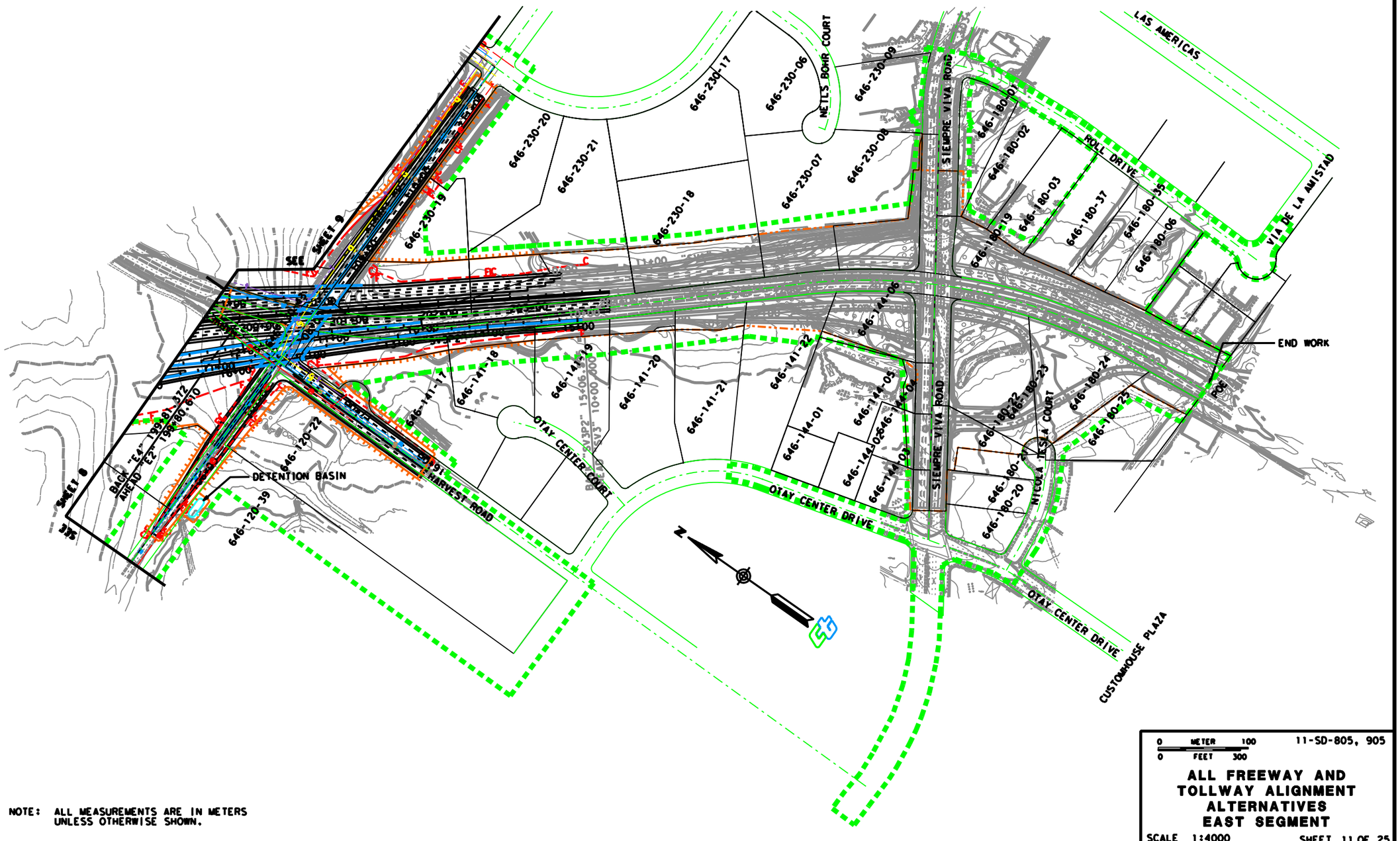

NOTE: ALL MEASUREMENTS ARE IN METERS UNLESS OTHERWISE SHOWN.

0 METER 100
0 FEET 300

11-SD-805, 905

ALL FREEWAY AND TOLLWAY ALIGNMENT ALTERNATIVES EAST SEGMENT

SCALE 1:4000

SHEET 11 OF 25

PROJECT FEATURES

FIGURE

1

...\final_eis_layout\sheet11.dgn 06/23/2004 05:21:09 PM

GRAPHIC REVISED APRIL 12, 2004

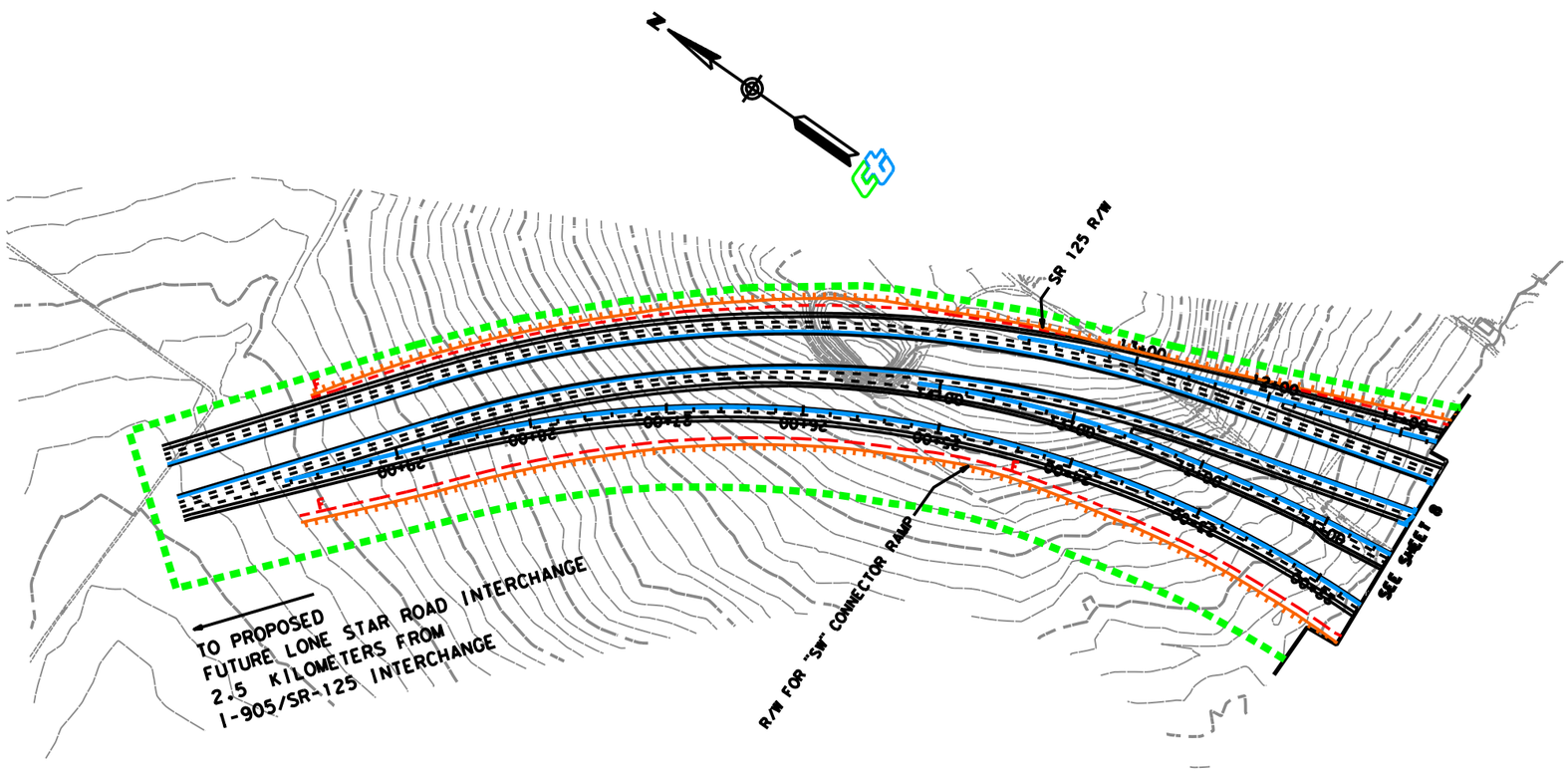

NOTE: ALL MEASUREMENTS ARE IN METERS UNLESS OTHERWISE SHOWN.

0 METER 100
0 FEET 300

11-SD-805, 905

ALL FREEWAY AND TOLLWAY ALIGNMENTS ALTERNATIVES EAST SEGMENT

SCALE 1:4000

SHEET 12 OF 25

PROJECT FEATURES

FIGURE

1

...\final_eis_layout\sheet12.dgn 06/24/2004 01:04:09 PM

GRAPHIC REVISED APRIL 12, 2004

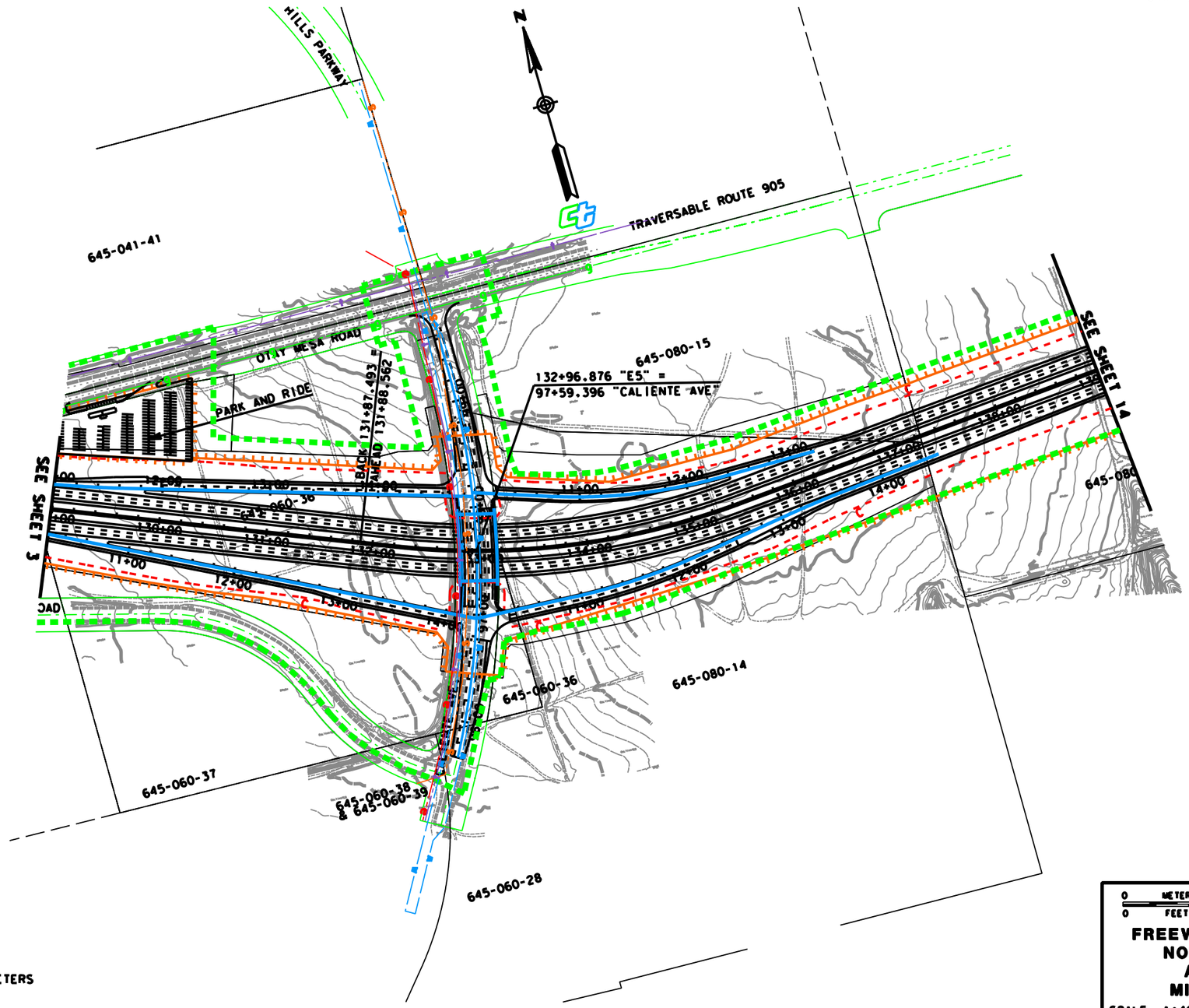

NOTE: ALL MEASUREMENTS ARE IN METERS UNLESS OTHERWISE SHOWN.

0 METER 100
0 FEET 300

11-SD-805, 905

FREEWAY AND TOLLWAY
NORTH ALIGNMENT
ALTERNATIVES
MIDDLE SEGMENT

SCALE 1:4000

SHEET 13 OF 25

PROJECT FEATURES

FIGURE

I

...\final_eis_layout\sheet13.dgn 06/24/2004 01:06:16 PM

GRAPHIC REVISED APRIL 12, 2004

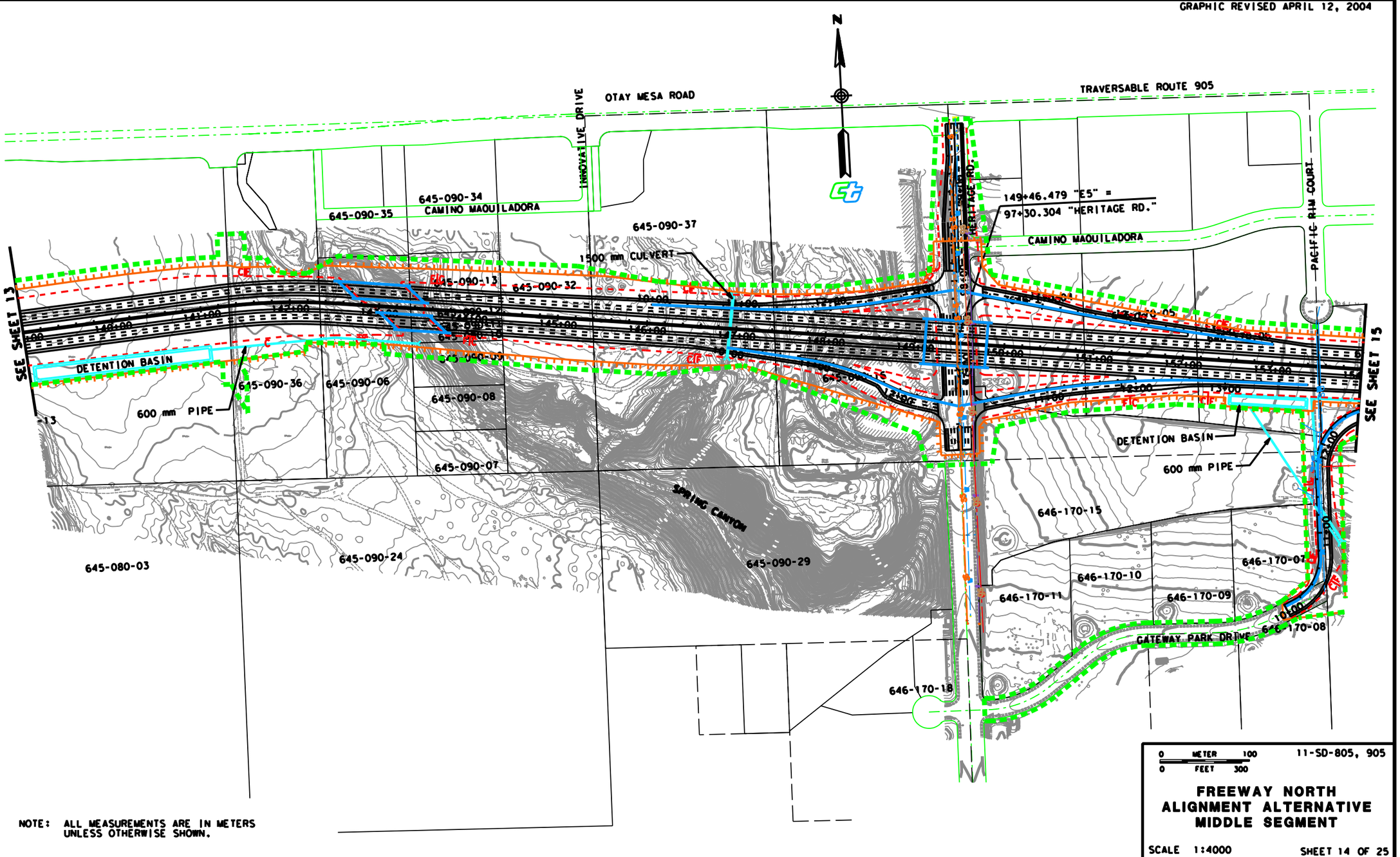

NOTE: ALL MEASUREMENTS ARE IN METERS UNLESS OTHERWISE SHOWN.

PROJECT FEATURES

FIGURE

1

...\final_eis_layout\sheet14.dgn 06/24/2004 01:08:41 PM

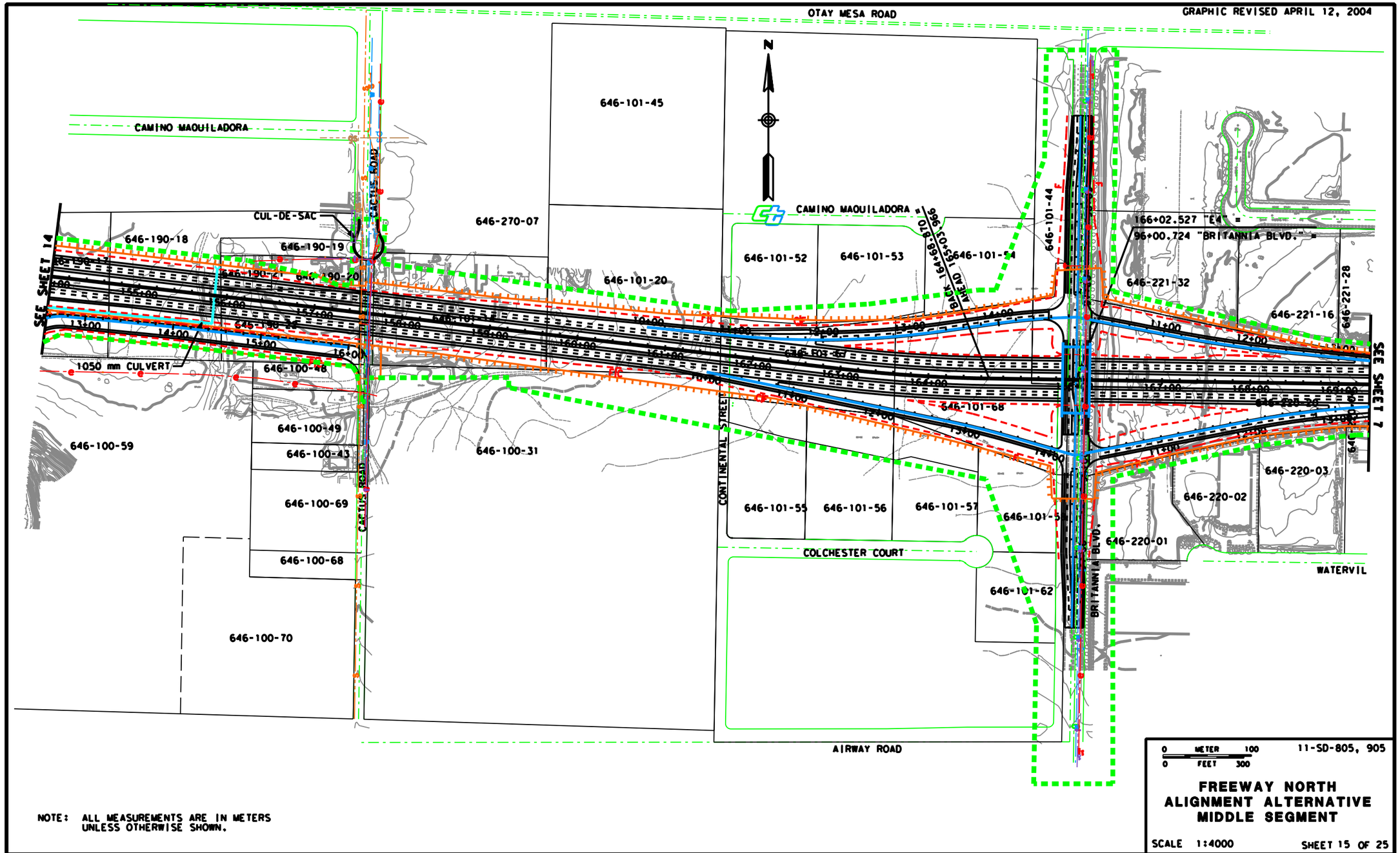

NOTE: ALL MEASUREMENTS ARE IN METERS UNLESS OTHERWISE SHOWN.

PROJECT FEATURES

FIGURE

1

...\final_eis_layout\sheet15.dgn 06/24/2004 01:10:45 PM

GRAPHIC REVISED APRIL 12, 2004

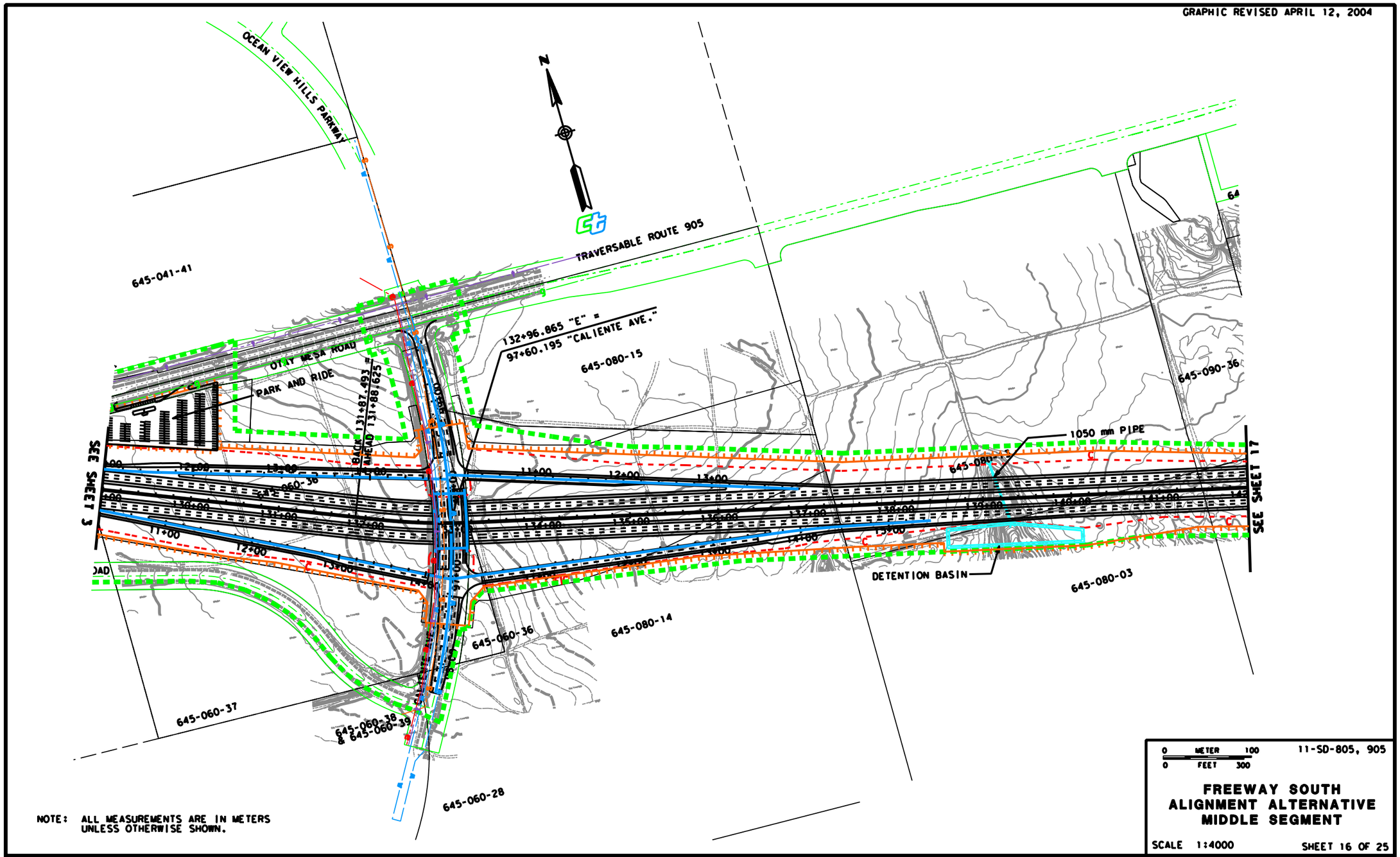

PROJECT FEATURES

FIGURE

1

...\final_eis_layout\sheet16.dgn 06/24/2004 01:13:11 PM

GRAPHIC REVISED APRIL 12, 2004

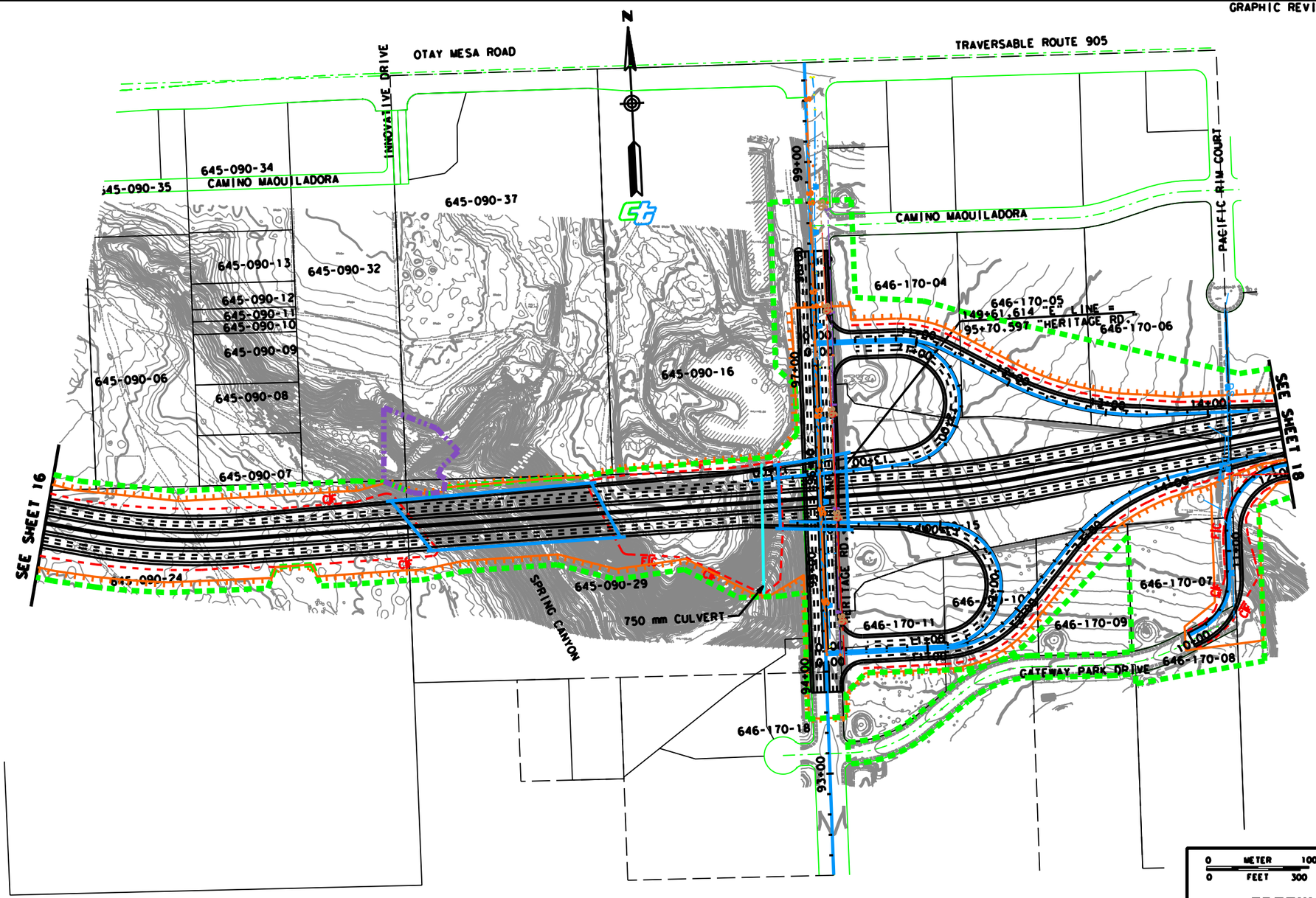

NOTE: ALL MEASUREMENTS ARE IN METERS UNLESS OTHERWISE SHOWN.

0 METER 100
0 FEET 300

11-SD-805, 905

FREEWAY SOUTH ALIGNMENT ALTERNATIVE MIDDLE SEGMENT

SCALE 1:4000

SHEET 17 OF 25

PROJECT FEATURES

FIGURE

1

...\final_eis_layout\sheet17.dgn 06/24/2004 01:14:50 PM

GRAPHIC REVISED APRIL 12, 2004

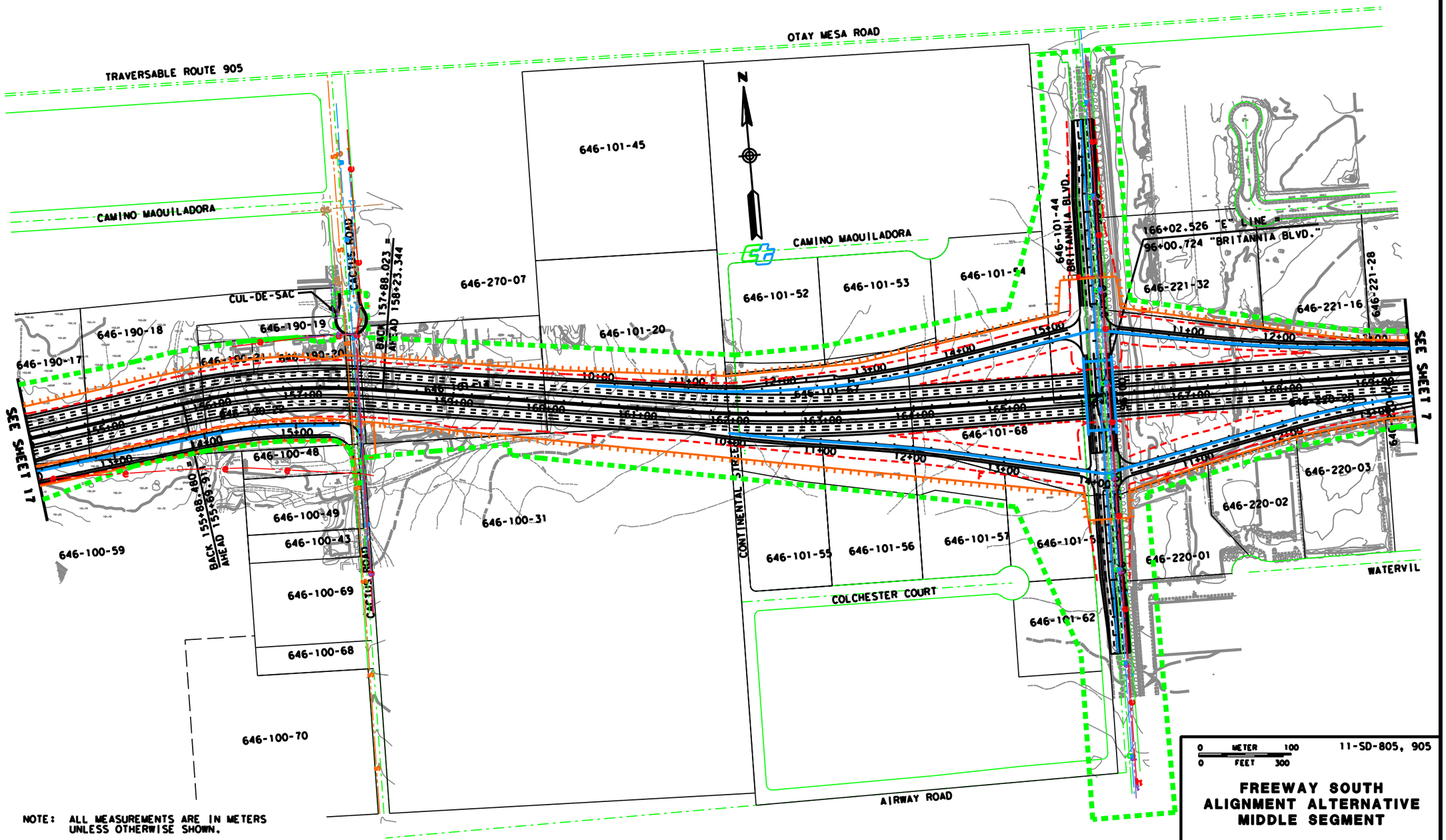

NOTE: ALL MEASUREMENTS ARE IN METERS UNLESS OTHERWISE SHOWN.

PROJECT FEATURES

FIGURE

1

...\final_eis_layout\sheet18.dgn 06/24/2004 01:16:06 PM

GRAPHIC REVISED APRIL 12, 2004

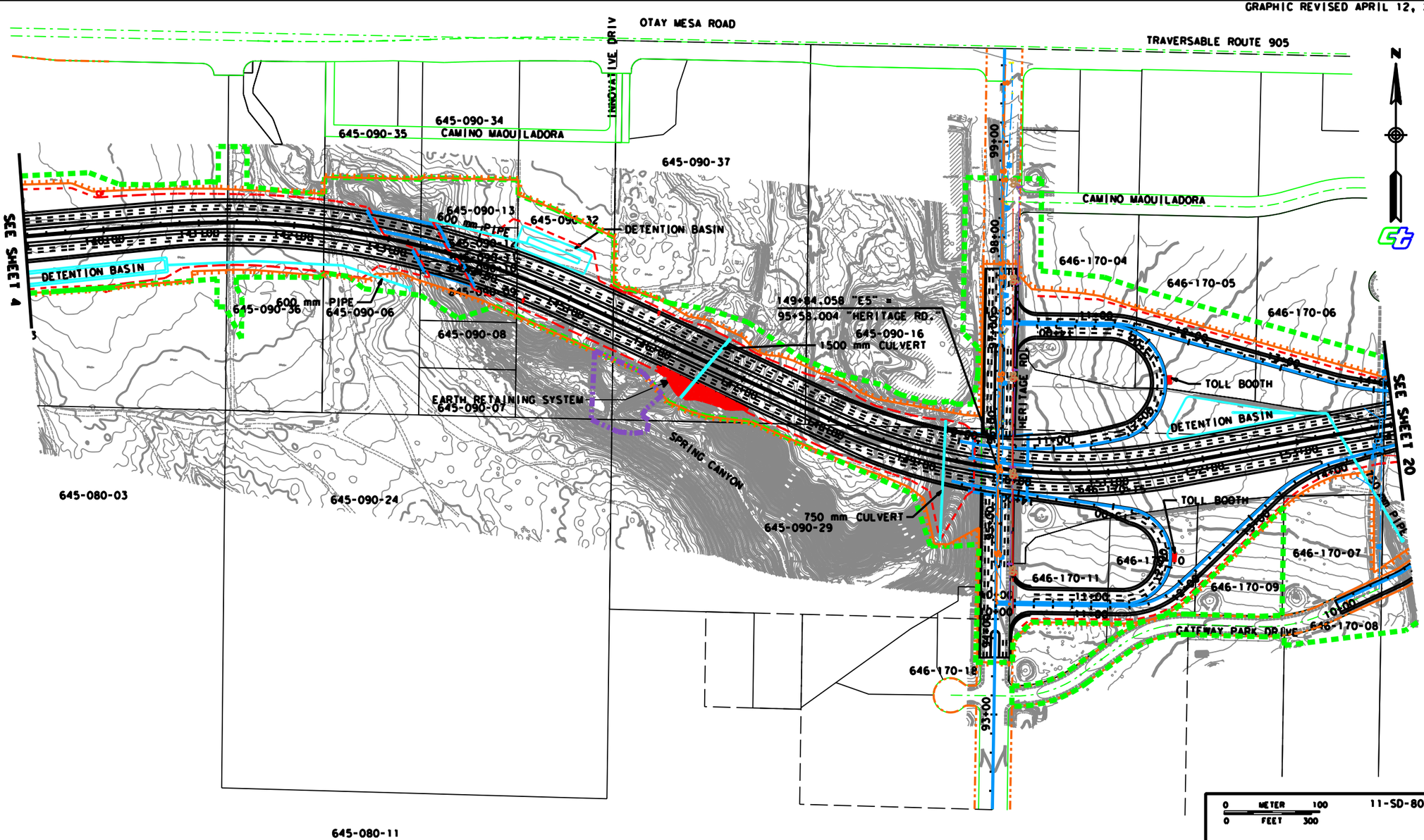

NOTE: ALL MEASUREMENTS ARE IN METERS UNLESS OTHERWISE SHOWN.

0 METER 100
0 FEET 300

11-SD-805, 905

TOLLWAY CENTRAL ALIGNMENT ALTERNATIVE MIDDLE SEGMENT

SCALE 1:4000

SHEET 19 OF 25

PROJECT FEATURES

FIGURE

1

...\final_eis_layout\sheet19.dgn 06/24/2004 01:18:25 PM

GRAPHIC REVISED APRIL 12, 2004

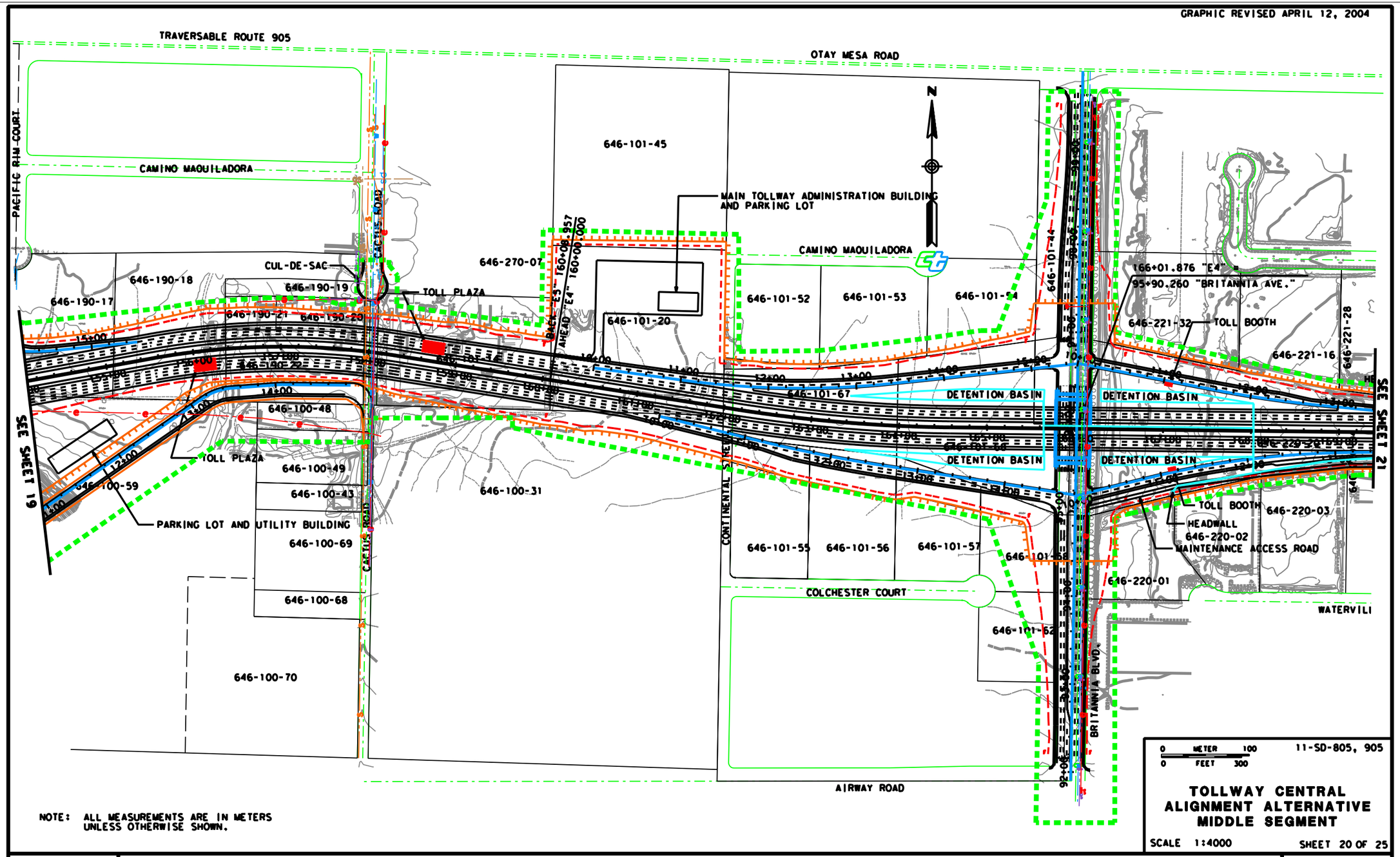

NOTE: ALL MEASUREMENTS ARE IN METERS UNLESS OTHERWISE SHOWN.

PROJECT FEATURES

FIGURE

I

...\final_eis_layout\sheet20.dgn 06/24/2004 01:20:24 PM

GRAPHIC REVISED APRIL 12, 2004

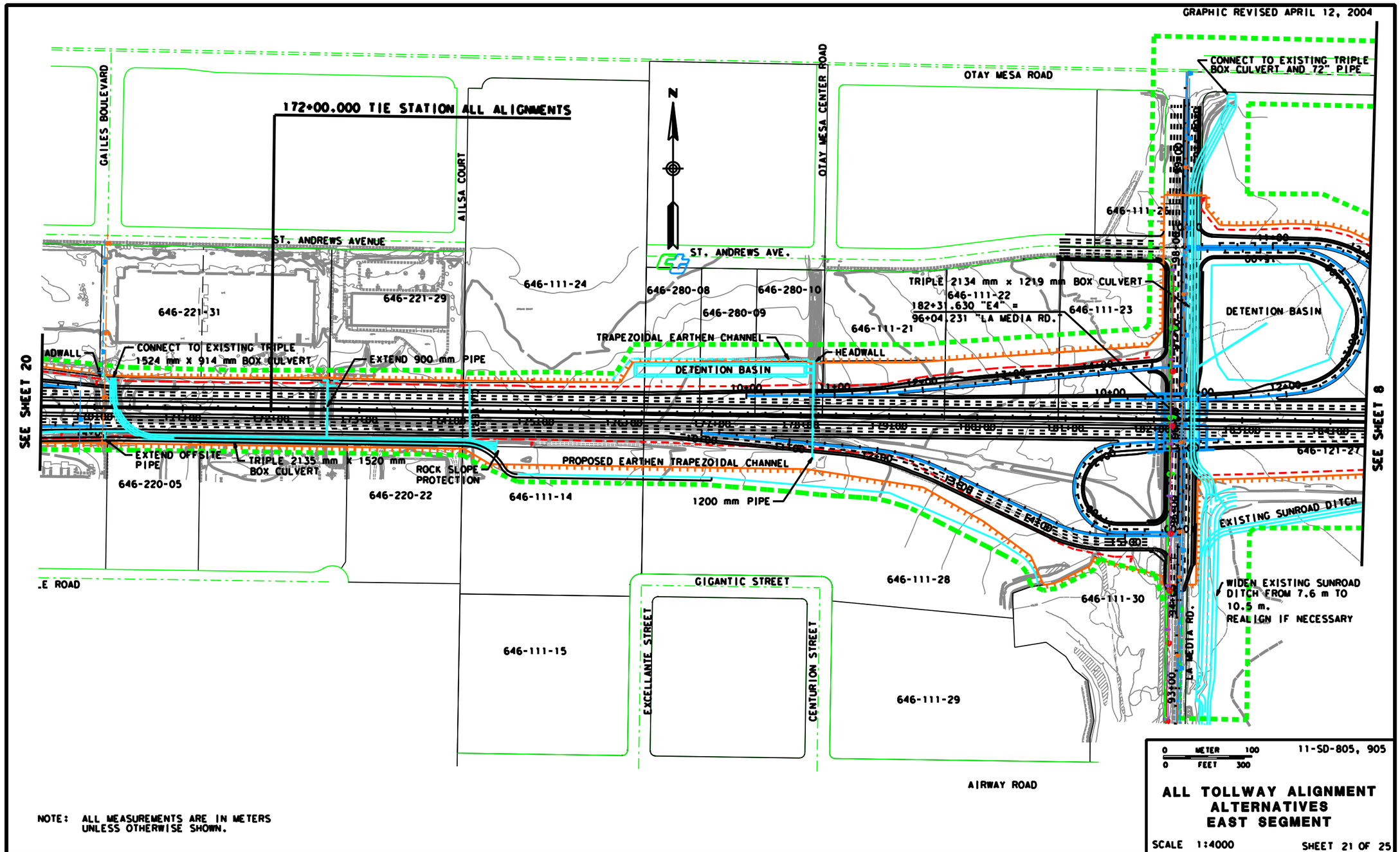

NOTE: ALL MEASUREMENTS ARE IN METERS UNLESS OTHERWISE SHOWN.

PROJECT FEATURES

FIGURE 1

...\final_eis_layout\sheet21.dgn 06/24/2004 01:26:30 PM

GRAPHIC REVISED APRIL 12, 2004

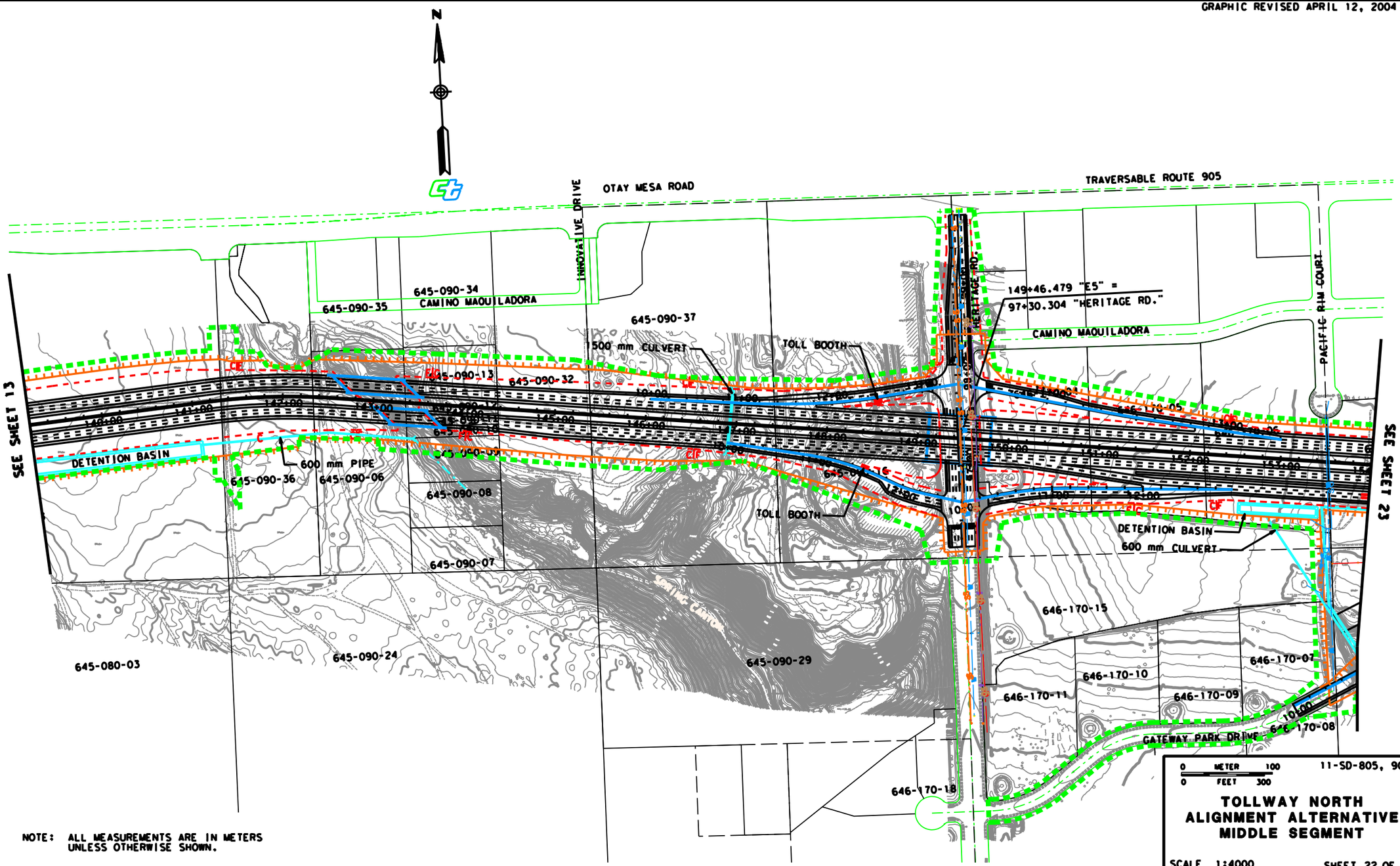

NOTE: ALL MEASUREMENTS ARE IN METERS UNLESS OTHERWISE SHOWN.

PROJECT FEATURES

FIGURE

1

...\final_eis_layout\sheet22.dgn 06/24/2004 01:28:05 PM

GRAPHIC REVISED APRIL 12, 2004

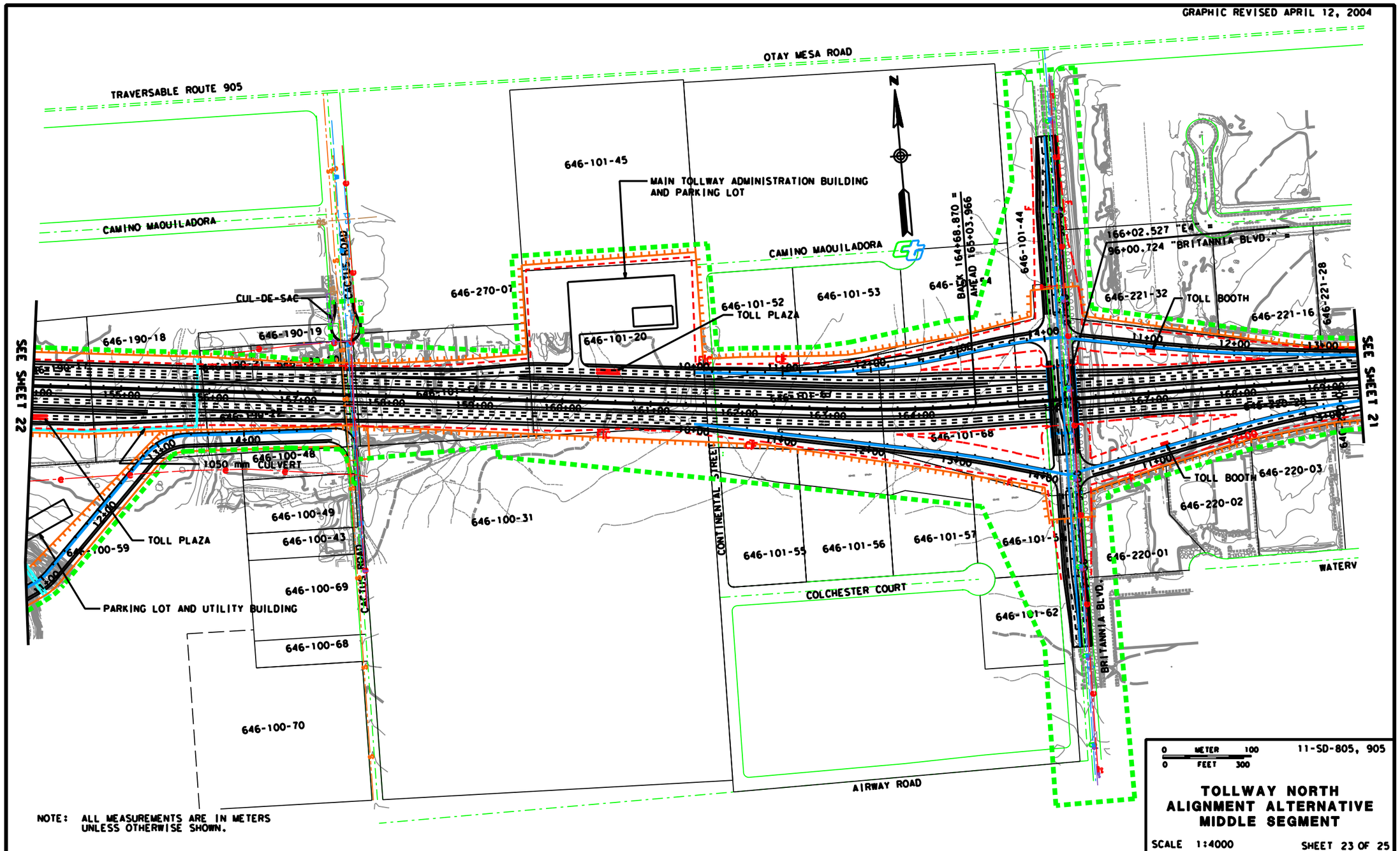

NOTE: ALL MEASUREMENTS ARE IN METERS UNLESS OTHERWISE SHOWN.

PROJECT FEATURES

FIGURE

1

...\final_eis_layout\sheet23.dgn 06/24/2004 01:30:20 PM

GRAPHIC REVISED APRIL 12, 2004

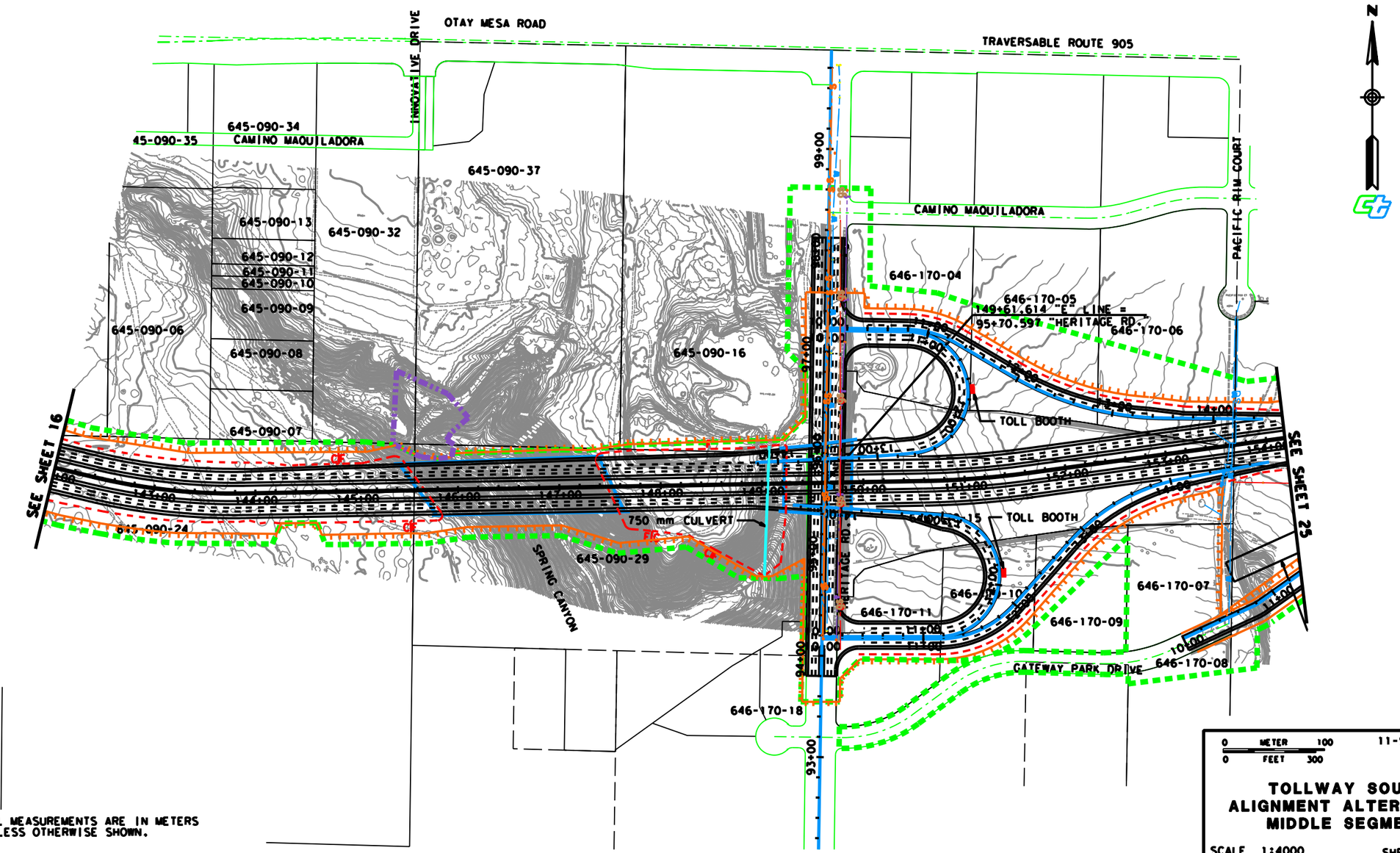

PROJECT FEATURES

FIGURE

1

...\final_eis_layout\sheet24.dgn 06/24/2004 01:36:26 PM

GRAPHIC REVISED APRIL 12, 2004

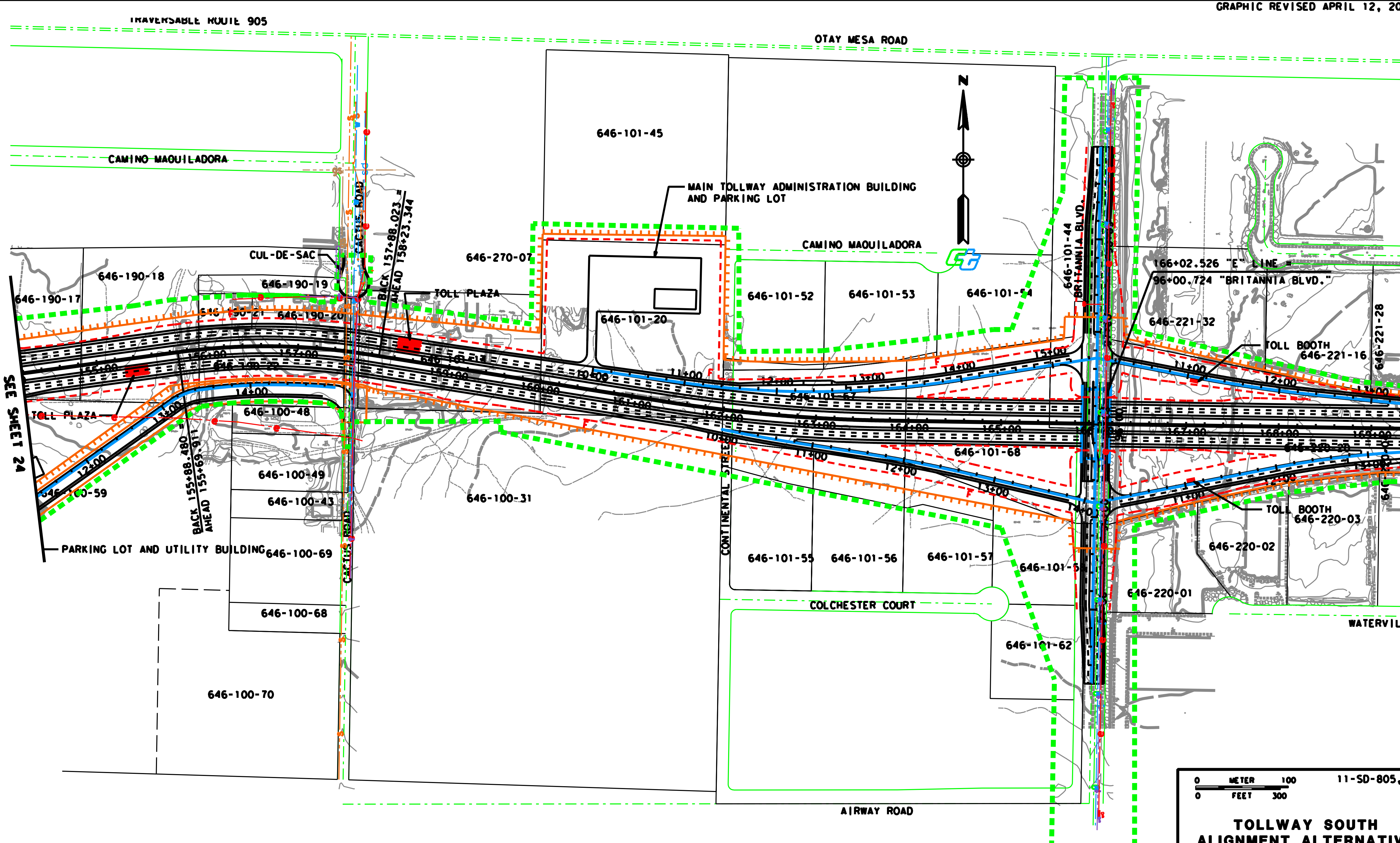

NOTE: ALL MEASUREMENTS ARE IN METERS UNLESS OTHERWISE SHOWN.

0 METER 100
0 FEET 300

11-SD-805, 905

TOLLWAY SOUTH ALIGNMENT ALTERNATIVE MIDDLE SEGMENT

SCALE 1:4000

SHEET 25 OF 25

PROJECT FEATURES

FIGURE 1

...\final_eis_layout\sheet25.dgn 06/24/2004 01:38:27 PM