

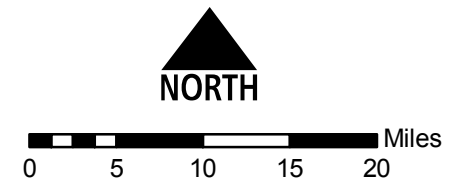


District 11 Bike Routes and Bikeways On or Near Freeways

-  Bicycle Access on Freeway Shoulder
-  Bikeway Adjacent to Freeway

Bicycle Access on Freeway Shoulders

- | | |
|--|---|
| <p>① Route: SD-5 Postmiles: 54.5-61.9
Description: Vandergrift Avenue to Las Pulgas Road</p> <p>② Route: SD-15 Postmiles: 26.02-27.65
Description: Pomerado Road to Centre City Parkway</p> <p>③ Route: SD-5 Postmiles: 29.4-30.1
Description: Genesee Avenue to Sorrento Valley Road</p> <p>④ Route: SD-52 Postmiles: 8.71-13.27
Description: Santo Road to Mast Boulevard</p> <p>⑤ Route: SD-805 Postmiles: 3.1-3.5
Description: Palm Avenue to Main St.</p> | <p>⑥ Route: SD-125 Postmiles: 0.0-2.1
Description: Otay Mesa Road to Birch Road</p> <p>⑦ Route: SD-8 Postmiles: 34.4-37.6
Description: East Willows Road to SR-79/Japatul Road</p> <p>⑧ Route: SD-8 Postmiles: 77.56-77.76, IMP-8 Postmiles: 0.0-11.8
Description: In Ko Pah Rd. to SR-98</p> <p>⑨ Route: IMP-8 Postmiles: 73.5-83.6
Description: Gordon's Well Road to Ogilby Road</p> <p>⑩ Route: IMP-8 Postmiles: 88.8-90.6
Description: Sidewinder Road to SR-186</p> |
|--|---|



District 11 GIS Branch
 Map Date: January 2010
 This map includes geographic information from California Department of Transportation District 11, SanGIS, and SANDAG.