Caltrans Risk Grade

FIGURES

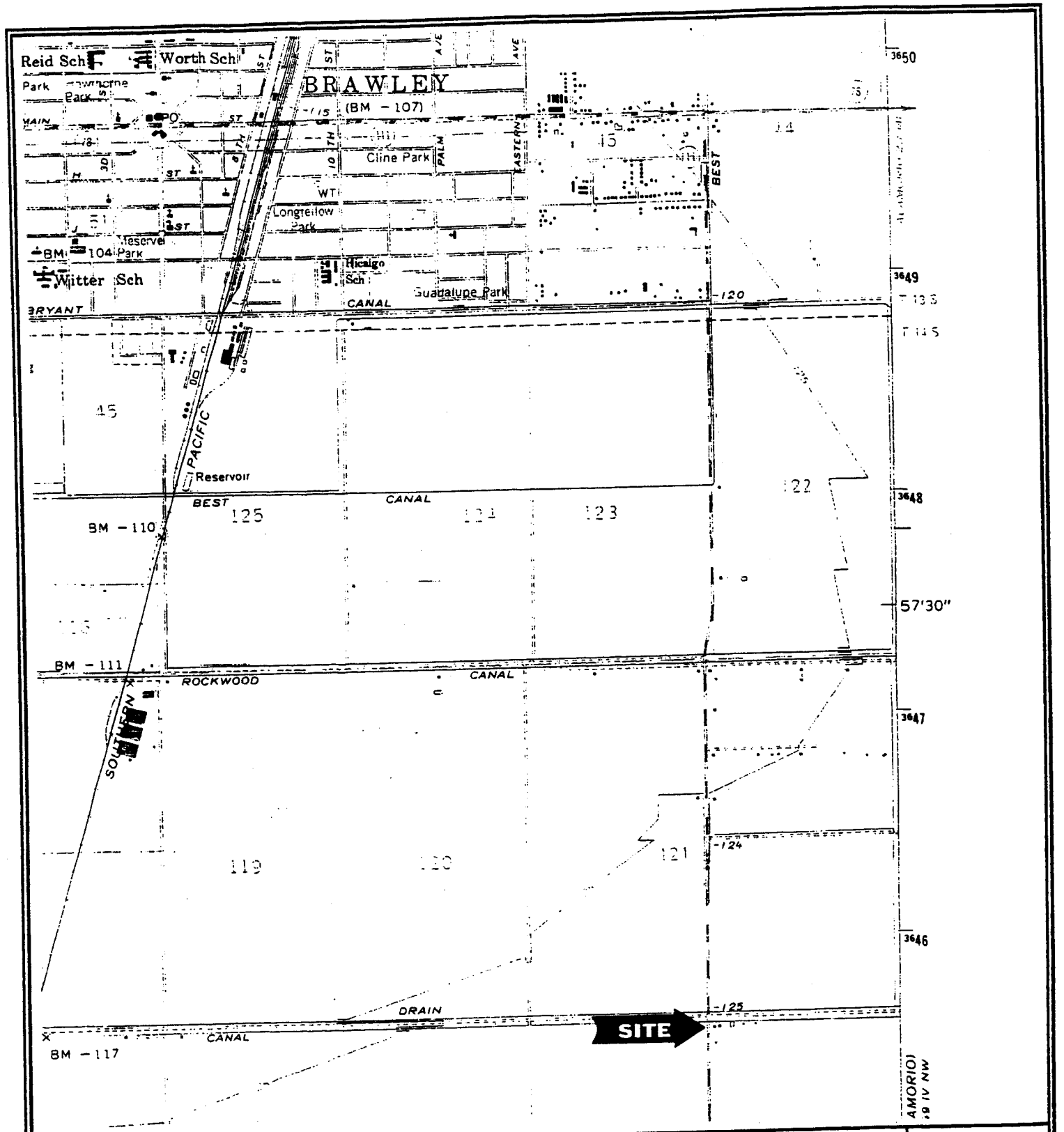

psi Information To Build On
Engineering • Consulting • Testing
3960 Gilman Street
Long Beach, CA 90815
562/597-3977
Fax 562/597-8459

PROJECT NAME:

Caltrans Task Order No. 11-199361-VB
Hannon Ranch Route 111
Imperial Valley, California

Figure 1

PROJECT NO.: 559-0G030

SCALE: 1:24000

Source: USGS Brawley Quadrangle

DATE: 1957 (Photo Revised 1979)

N

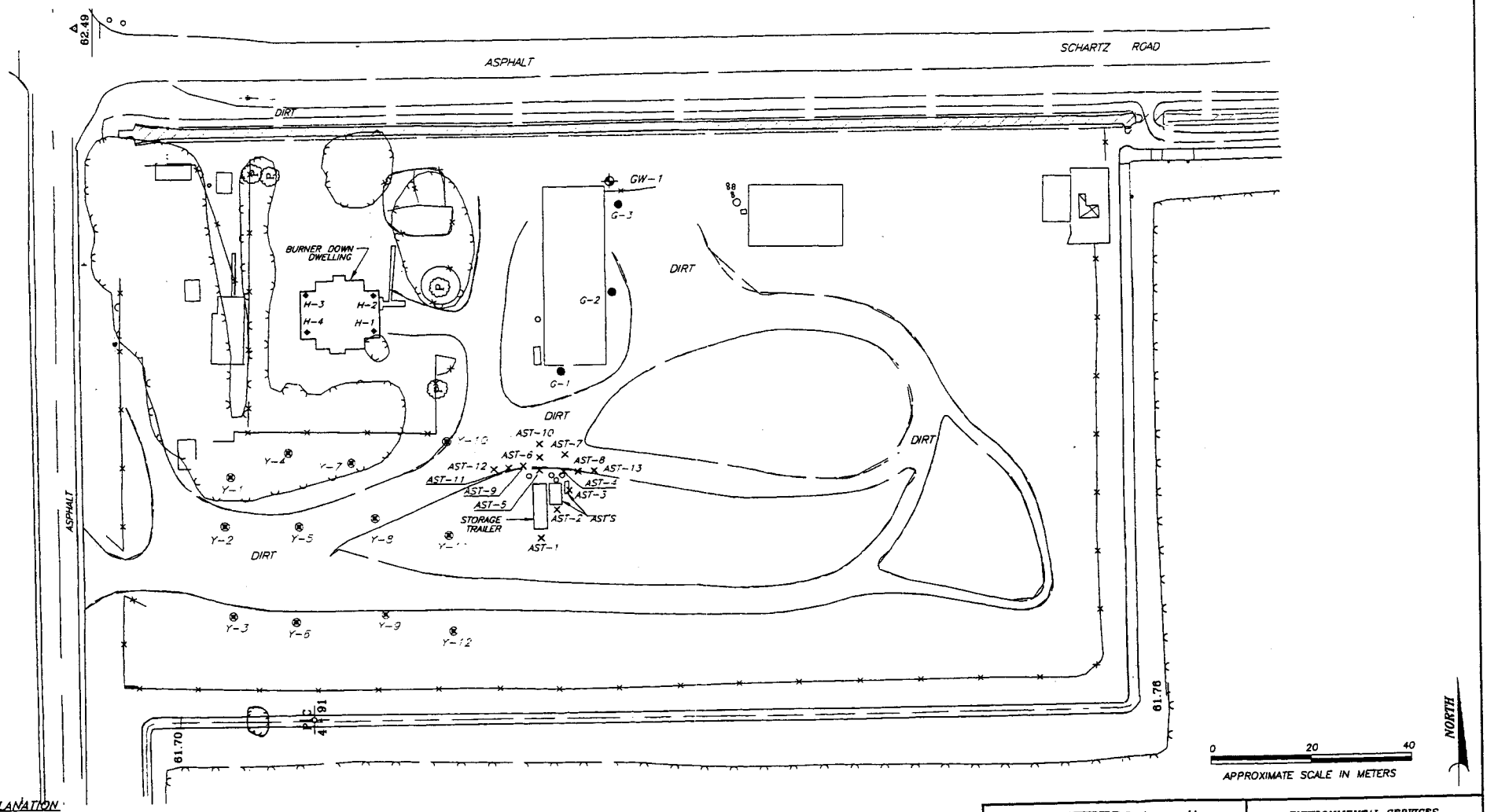

EXPLANATION

G-3	SOIL SAMPLE LOCATION
AST-1 TO 5 AND AST-7	SOIL AND WATER SAMPLE LOCATION
AST-6 TO 13	SOIL SAMPLE LOCATION
Y-12	SHALLOW SOIL SAMPLE LOCATION
H-4	SURFACE SAMPLE LOCATION
GW-1	SOIL AND WATER SAMPLE LOCATION

psi Information To Build On
Engineering · Consulting · Testing

ENVIRONMENTAL SERVICES
3960 Gilman Street
Long Beach, California 90815
(562) 597-3977

PROJECT NAME:	DRAWN BY:	DATE:	FILE NO.:	FIGURE NO.:
CALTRANS-HANNON RANCH PROJECT IMPERIAL VALLEY, CALIFORNIA	EFD	6/28/00	0G030-A2	2
TITLE: SITE MAP	APPROVED BY: J.F.	PROJECT NO.: 559-0G030		

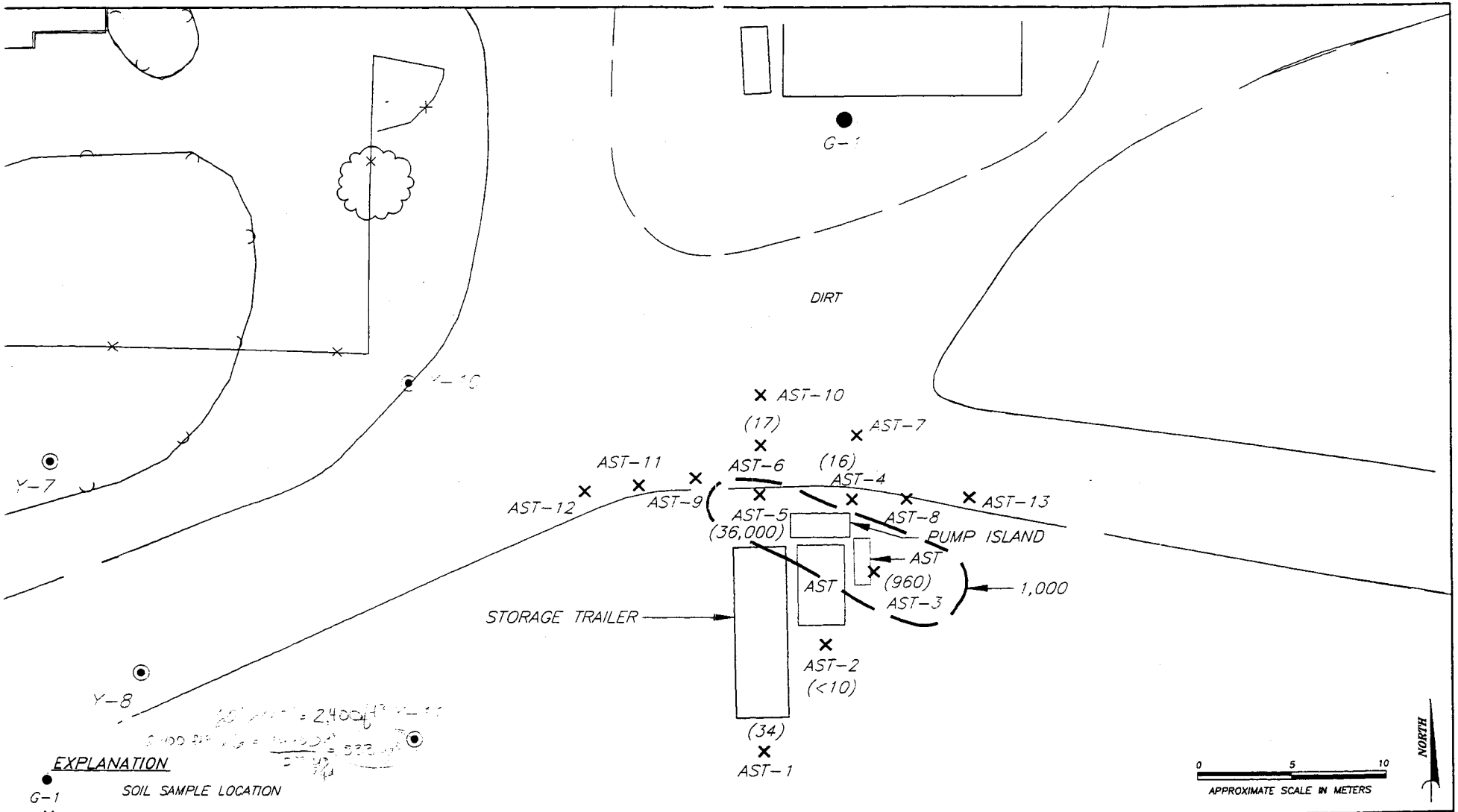

EXPLANATION

G-1	SOIL SAMPLE LOCATION		
AST-1 TO 5 AND AST-7	SOIL AND WATER SAMPLE LOCATION	AST-5 (36,000)	CONCENTRATIONS IN SOIL OF TPHd IN MILLIGRAMS PER KILOGRAM AT SAMPLE LOCATION
AST-6 TO 13	SOIL SAMPLE LOCATION (EXCLUDES AST-7)	1,000	ISOCONCENTRATION OF TPHd IN MILLIGRAMS PER KILOGRAM IN SOIL
Y-1	SHALLOW SOIL SAMPLE LOCATION	(<10)	NOT DETECTED AT INDICATED LABORATORY DETECTION LIMITS

psi Information To Build On
Engineering · Consulting · Testing

ENVIRONMENTAL SERVICES
3960 Gilman Street
Long Beach, California 90815
(562) 597-3977

PROJECT NAME	DRAWN BY:	DATE:	FILE NO.:	FIGURE NO.:
CALTRANS-HANNON RANCH PROJECT IMPERIAL VALLEY, CALIFORNIA	EFD	6/28/00	0G030-03	3
TITLE: SURFACE CONCENTRATION MAP FOR TPHd IN SOIL	APPROVED BY: J.F.	PROJECT NO.: 559-0G030		

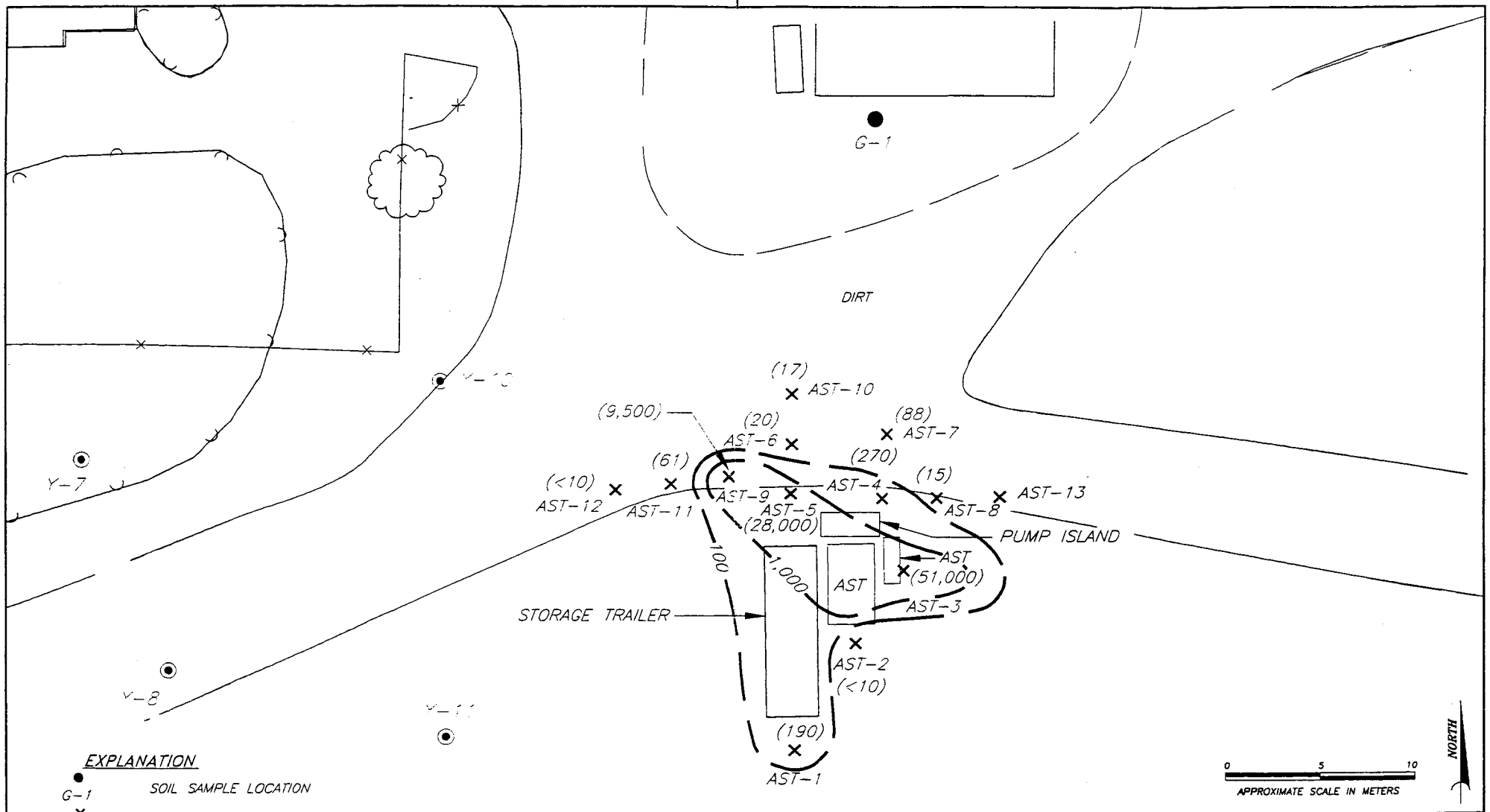

EXPLANATION

G-1	SOIL SAMPLE LOCATION
AST-1 TO 5 AND AST-7	SOIL AND WATER SAMPLE LOCATION
AST-6 TO 13	SOIL SAMPLE LOCATION (EXCLUDES AST-7)
Y-1	SHALLOW SOIL SAMPLE LOCATION
AST-3 (51,000)	CONCENTRATIONS IN SOIL OF TPHd IN MILLIGRAMS PER KILOGRAM AT SAMPLE LOCATION
1,000	ISOCONCENTRATION OF TPHd IN MILLIGRAMS PER KILOGRAM IN SOIL
(<10)	NOT DETECTED AT INDICATED LABORATORY DETECTION LIMITS

psi information To Build On
Engineering · Consulting · Testing

ENVIRONMENTAL SERVICES
3960 Gaman Street
Long Beach, California 90815
(562) 597-3977

PROJECT NAME:	DRAWN BY:	DATE:	FILE NO.:	FIGURE NO.:
CALTRANS-HANNON RANCH PROJECT IMPERIAL VALLEY, CALIFORNIA	EFD	6/28/00	0G030-04	4
TITLE: CONCENTRATION MAP FOR TPHd 5 FEET BELOW GROUND SURFACE	APPROVED BY: J.F.	PROJECT NO.: 559-0G030		