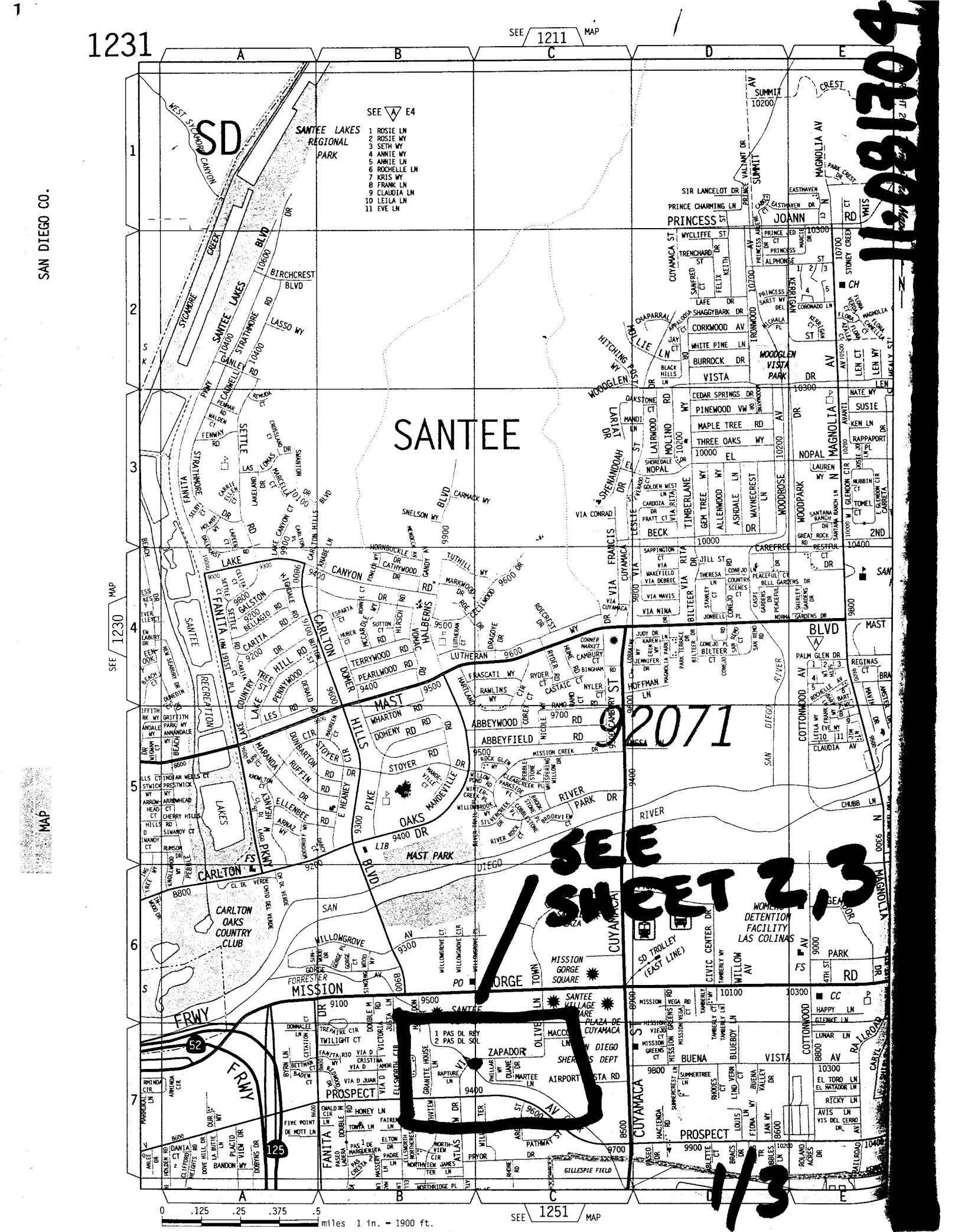
1231
SEE 1211 MAP
SEE 1230 MAP
SEE 1251 MAP
SAN DIEGO CO.
SD
SANTEE
SANTEE LAKES REGIONAL PARK
SEE A E4
1 ROSIE LN
2 ROSIE WY
3 SETH WY
4 ANNIE WY
5 ANNIE LN
6 ROCHELLE LN
7 KRIS WY
8 FRANK LN
9 CLAUDIA LN
10 LEILA LN
11 EVE LN
92071
SEE SHEET 2,3
1/3
1 PAS DL REY
2 PAS DL SOL
MISSION GORGE SQUARE
WOMENS DETENTION FACILITY LAS COLINAS
CARLTON OAKS COUNTRY CLUB
MAST PARK
WOODGLEN VISTA PARK
SD TROLLEY (EAST LINE)
GILLESPIE FIELD
0 .125 .25 .375 .5 miles 1 in. = 1900 ft.

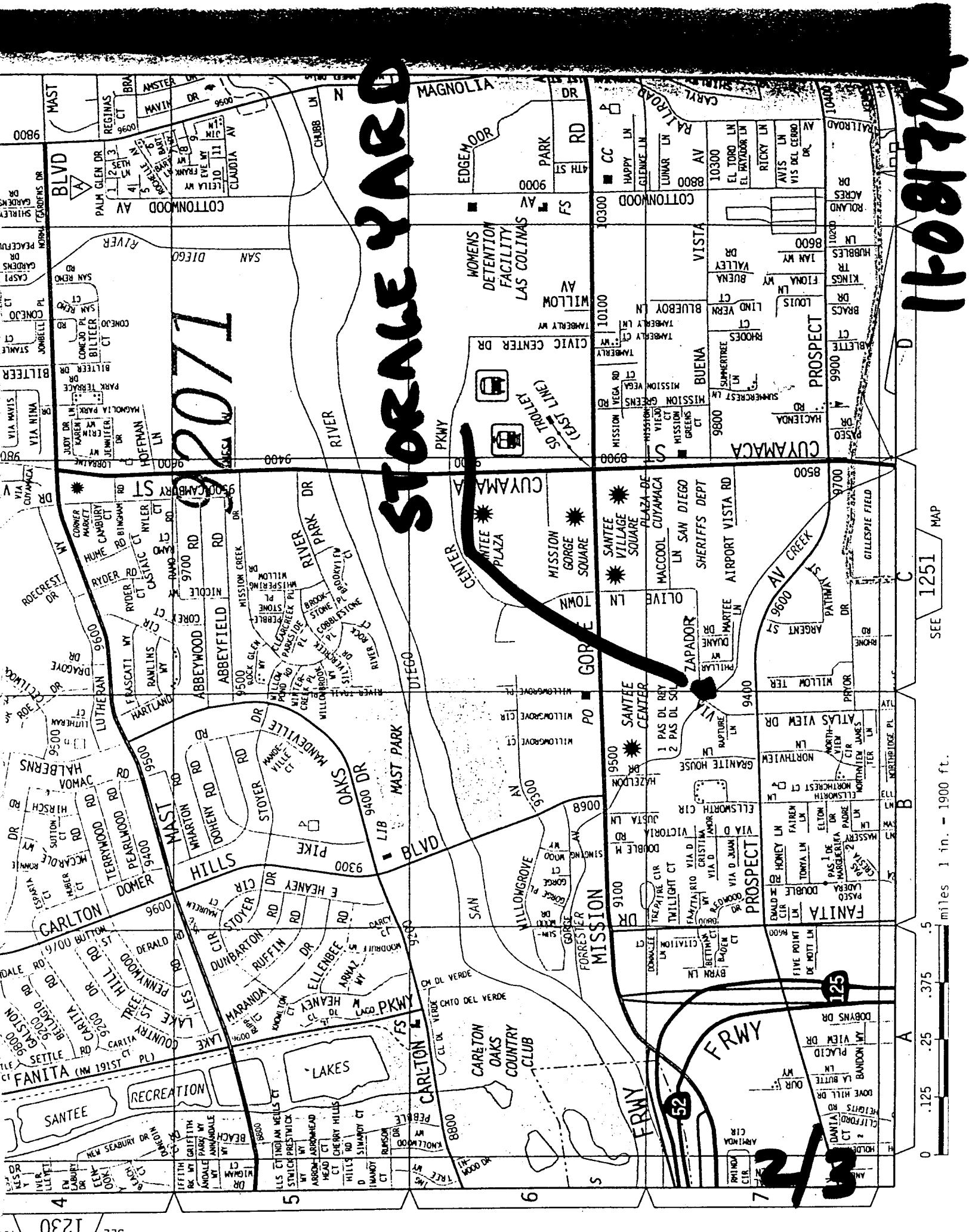
STORAGE YARD
92071
1-08170
2/3
MAGNOLIA
COTTONWOOD AV
CUYAMACA ST
CUYAMACA
MISSION GORGE
MISSION
FRWY
FRWY
CARLTON
CARLTON OAKS COUNTRY CLUB
SANTEE
RECREATION
LAKES
FANITA
PROSPECT
WOMENS DETENTION FACILITY LAS COLINAS
SD TROLLEY (EAST LINE)
SANTEE PLAZA
MISSION GORGE SQUARE
SANTEE VILLAGE SQUARE
PLAZA DE CUYAMACA
SAN DIEGO SHERIFFS DEPT
AIRPORT VISTA RD
SANTEE CENTER
1 PAS DL REY
2 PAS DL SOL
ZAPADOR
MAST PARK
MAST
OAKS
HILLS
DOMER
ABBEYFIELD
ABBEYWOOD
LUTHERAN
HALBERNS
VOMAC
STOYER
PIKE
DUNBARTON
RUFFIN
ELLENBEE
MARANDA
HEANEY
PENNYWOOD
TERRYWOOD
PEARLWOOD
WHARTON
DOHENY
MANDEVILLE
MISSION CREEK
RIVER PARK
SAN DIEGO RIVER
CIVIC CENTER DR
WILLOW AV
EDGEMOOR
PARK RD
4TH ST
RAILROAD
CARYL
BUENA VISTA
BLUEBOY LN
MISSION GREENS
MISSION VEGA
MISSION VIEJO
MISSION GREENS CT
SUMMERTREE LN
SUMMERCREST LN
HACIENDA RD
PASEO DR
GILLESPIE FIELD
ATLAS VIEW DR
NORTHVIEW
ELLSWORTH CIR
VIA D JUAN
VIA D CRISTINA
VICTORIA
DOUBLE M
HONEY LN
TONYA LN
PAS DE MARGUERITA
PASEO LADERA
FANITA
DOBYNS DR
PLACID VIEW DR
BANDON WY
LA BUTTE
DOVE HILL DR
CLIFFORD
HEIGHTS RD
ARMINDA CIR
RHINDA CIR
CMTO DEL VERDE
CM DL VERDE
SEE 1251 MAP
0 .125 .25 .375 .5 miles 1 in. - 1900 ft.
1230

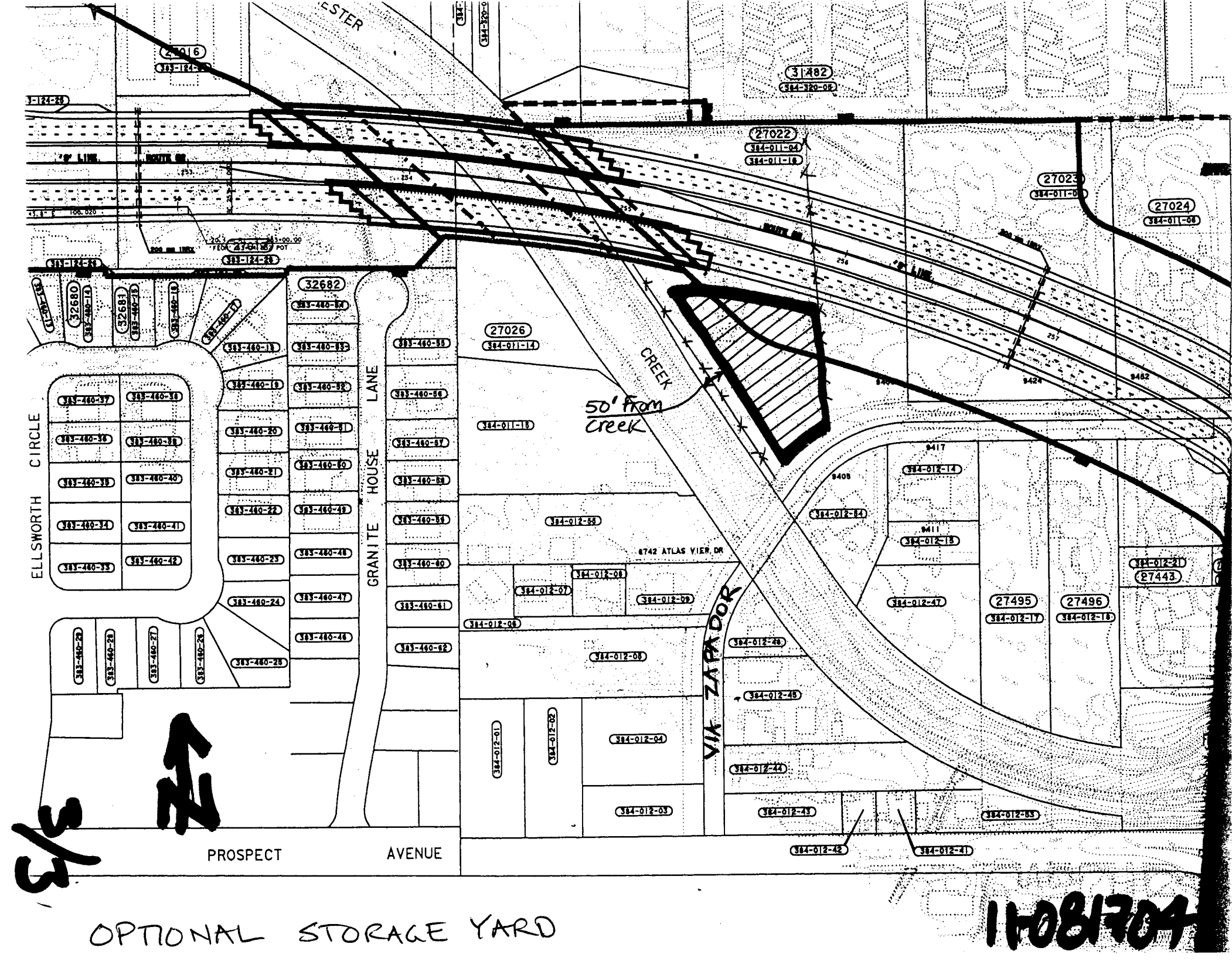

OPTIONAL STORAGE YARD

11081704