ATTACHMENT C

Dist	COUNTY	ROUTE	POST MILES TOTAL PROJECT	SHEET No.	TOTAL SHEETS
10	SJ	99	15.0/18.6		

REGISTERED CIVIL ENGINEER DATE

PLANS APPROVAL DATE

REGISTERED PROFESSIONAL ENGINEER No. Exp. CIVIL STATE OF CALIFORNIA

THE STATE OF CALIFORNIA OR ITS OFFICERS OR AGENTS SHALL NOT BE RESPONSIBLE FOR THE ACCURACY OR COMPLETENESS OF SCANNED COPIES OF THIS PLAN SHEET.

NOTE: FOR COMPLETE RIGHT OF WAY AND ACCURATE ACCESS DATA, SEE RIGHT OF WAY RECORDS MAPS AT DISTRICT OFFICE.

LEGEND

- (1) CURVE No.
- COLD PLANE AC Pvmt
- REMOVE FACILITIES

ABBREVIATIONS

TCE	TEMPORARY CONSTRUCTION EASEMENT
BNSF	BURLINGTON NORTHERN SANTA FE RAILWAY

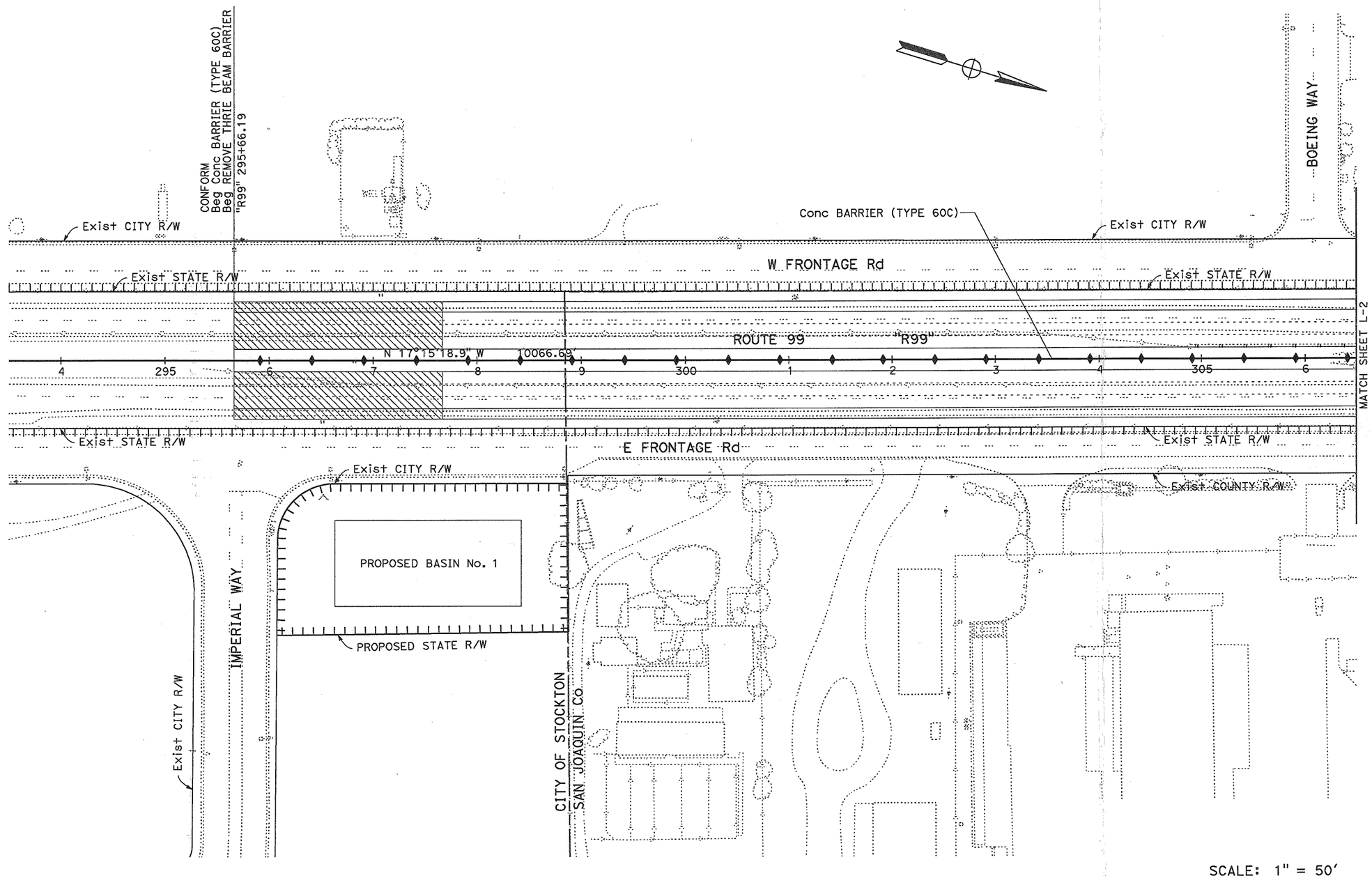

SCALE: 1" = 50'

LAYOUT L-1

STATE OF CALIFORNIA - DEPARTMENT OF TRANSPORTATION
Caltrans 06-DESIGN

FUNCTIONAL SUPERVISOR: MARTIN NISHIKAWA

CALCULATED-DESIGNED BY | CHECKED BY

REVISED BY | DATE REVISED

LAST REVISION 10-09-08 | DATE PLOTTED => 22-OCT-2008 | TIME PLOTTED => 08:42

Dist	COUNTY	ROUTE	POST MILES TOTAL PROJECT	SHEET No.	TOTAL SHEETS
10	SJ	99	15.0/18.6		

REGISTERED CIVIL ENGINEER DATE

PLANS APPROVAL DATE

REGISTERED PROFESSIONAL ENGINEER No. Exp. CIVIL STATE OF CALIFORNIA

THE STATE OF CALIFORNIA OR ITS OFFICERS OR AGENTS SHALL NOT BE RESPONSIBLE FOR THE ACCURACY OR COMPLETENESS OF SCANNED COPIES OF THIS PLAN SHEET.

NOTE: FOR COMPLETE RIGHT OF WAY AND ACCURATE ACCESS DATA, SEE RIGHT OF WAY RECORDS MAPS AT DISTRICT OFFICE.

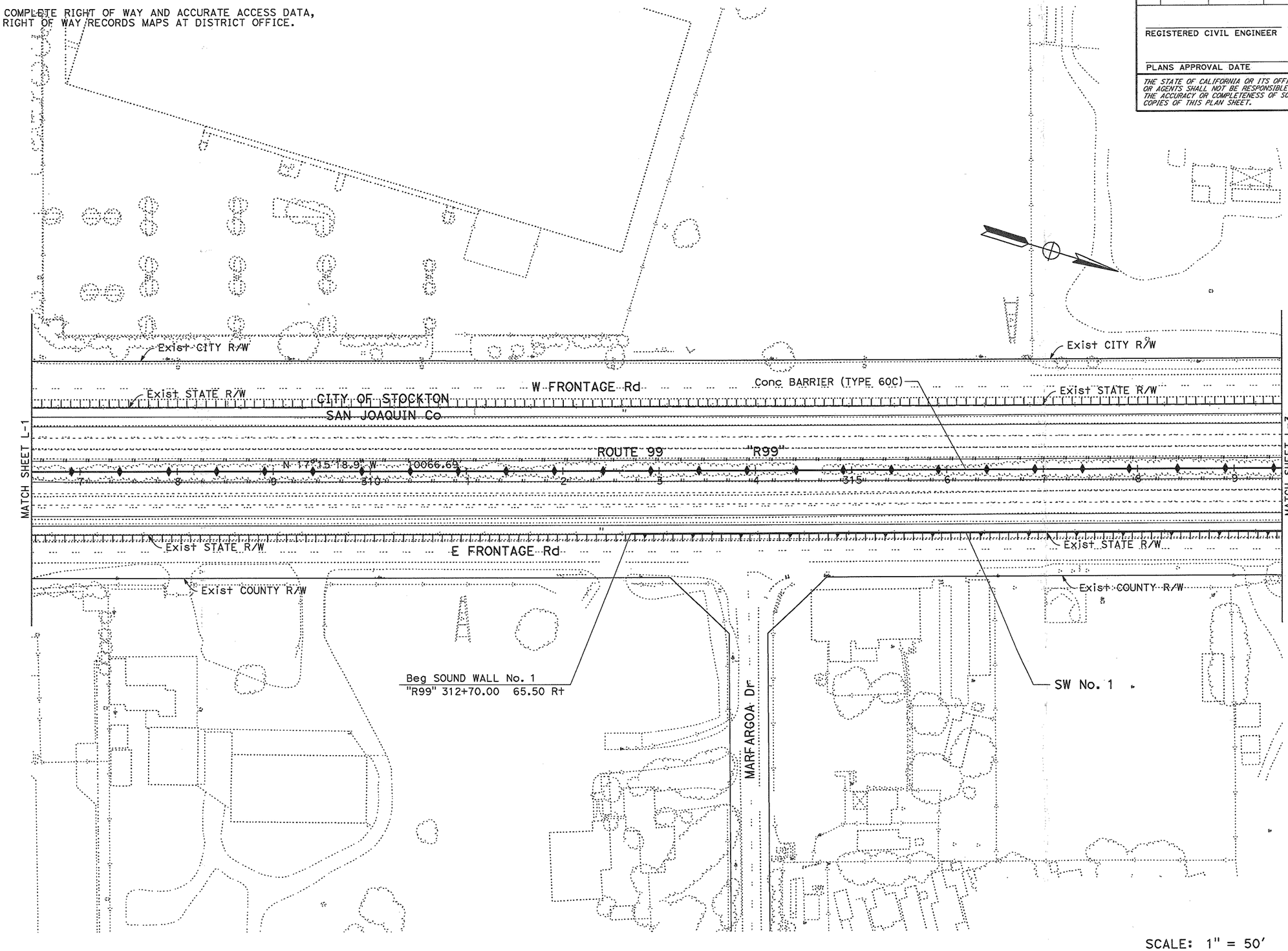

SCALE: 1" = 50'

LAYOUT L-2

REVISED BY	DATE REVISED

CALCULATED-DESIGNED BY	CHECKED BY

FUNCTIONAL SUPERVISOR: MARTIN NISHIKAWA

STATE OF CALIFORNIA - DEPARTMENT OF TRANSPORTATION

Caltrans 06-DESIGN

LAST REVISION 10-09-08

DATE PLOTTED => 22-OCT-2008
TIME PLOTTED => 08:42

BORDER LAST REVISED 4/11/2008

RELATIVE BORDER SCALE IS IN INCHES 0 1 2 3

USERNAME => s115553
DGN FILE => g3a100eg002.dgn

CU 06231

EA 3A1000

Dist	COUNTY	ROUTE	POST MILES TOTAL PROJECT	SHEET No.	TOTAL SHEETS
10	SJ	99	15.0/18.6		

REGISTERED CIVIL ENGINEER DATE

PLANS APPROVAL DATE

REGISTERED PROFESSIONAL ENGINEER No. Exp. CIVIL STATE OF CALIFORNIA

THE STATE OF CALIFORNIA OR ITS OFFICERS OR AGENTS SHALL NOT BE RESPONSIBLE FOR THE ACCURACY OR COMPLETENESS OF SCANNED COPIES OF THIS PLAN SHEET.

NOTE: FOR COMPLETE RIGHT OF WAY AND ACCURATE ACCESS DATA, SEE RIGHT OF WAY RECORDS MAPS AT DISTRICT OFFICE.

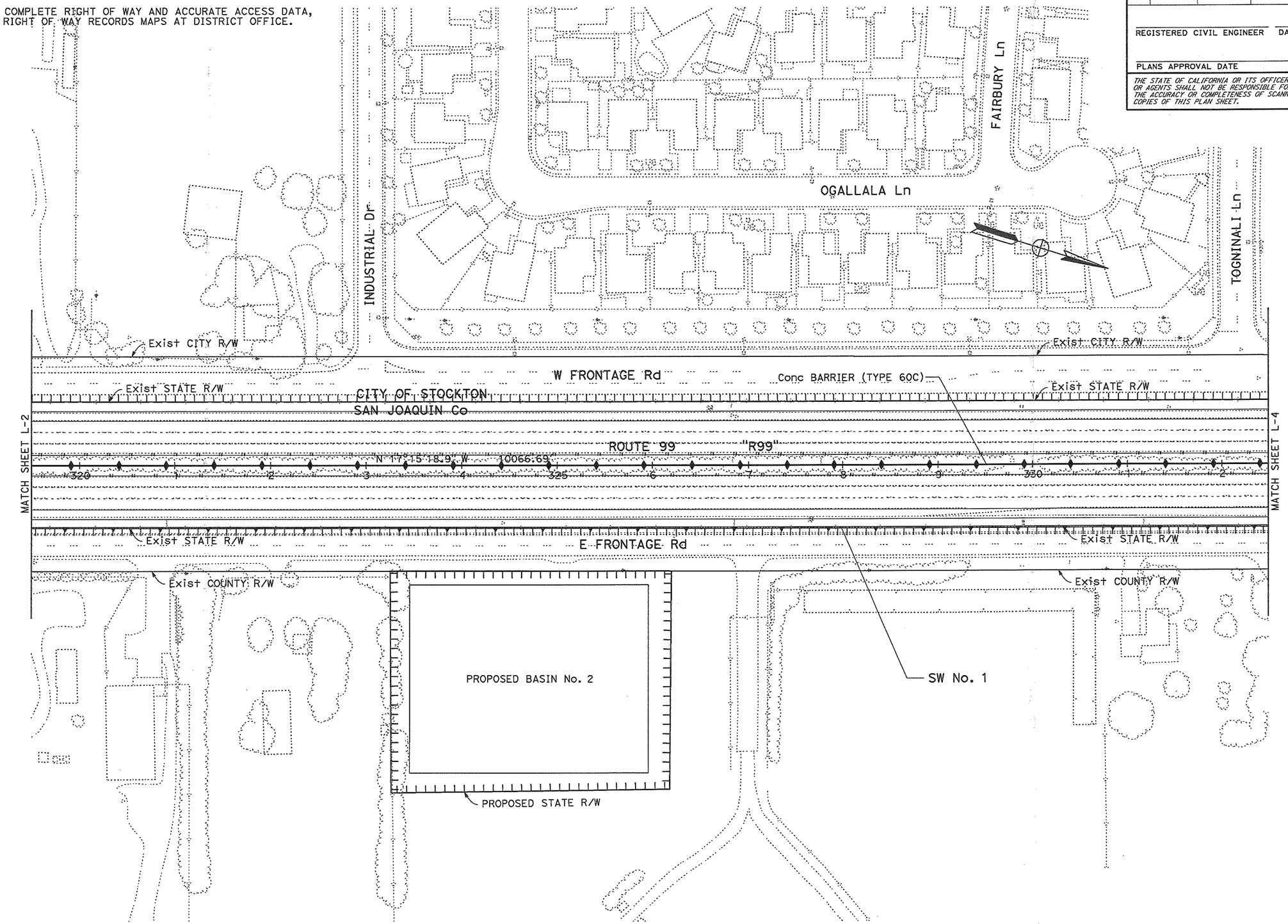

SCALE: 1" = 50'

LAYOUT L-3

REVISED BY	DATE REVISED

CALCULATED-DESIGNED BY

CHECKED BY

FUNCTIONAL SUPERVISOR MARTIN NISHIKAWA

STATE OF CALIFORNIA - DEPARTMENT OF TRANSPORTATION

Caltrans 06-DESIGN

LAST REVISION 10-09-08

DATE PLOTTED => 22-OCT-2008
TIME PLOTTED => 08:43

Dist	COUNTY	ROUTE	POST MILES TOTAL PROJECT	SHEET No.	TOTAL SHEETS
10	SJ	99	15.0/18.6		

REGISTERED CIVIL ENGINEER DATE

PLANS APPROVAL DATE

REGISTERED PROFESSIONAL ENGINEER No. Exp. CIVIL STATE OF CALIFORNIA

THE STATE OF CALIFORNIA OR ITS OFFICERS OR AGENTS SHALL NOT BE RESPONSIBLE FOR THE ACCURACY OR COMPLETENESS OF SCANNED COPIES OF THIS PLAN SHEET.

NOTE: FOR COMPLETE RIGHT OF WAY AND ACCURATE ACCESS DATA, SEE RIGHT OF WAY RECORDS MAPS AT DISTRICT OFFICE.

CURVE DATA

No.	R	Δ	T	L
15	250.00′	40°55′15.2″	93.27′	178.55′

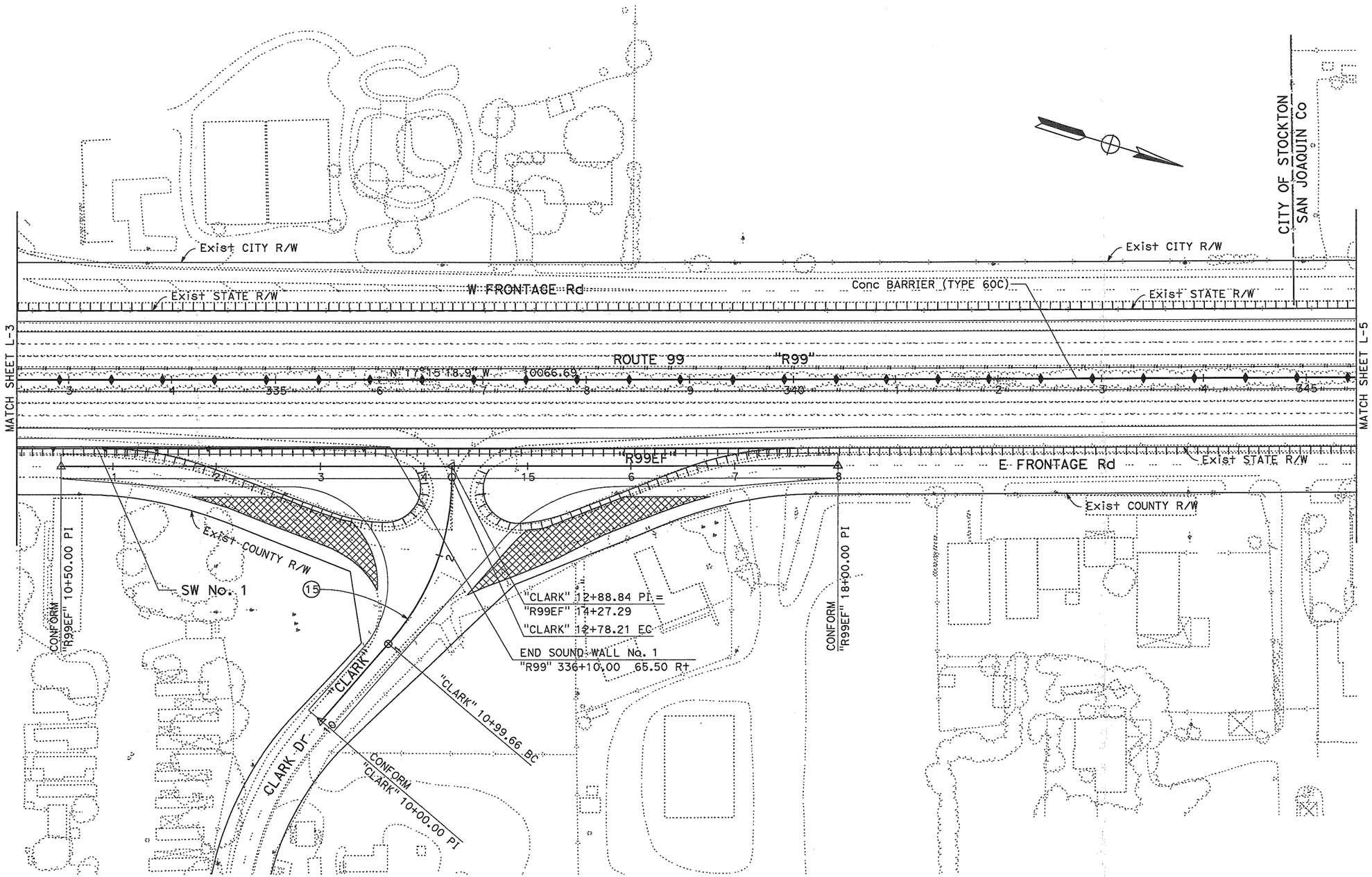

SCALE: 1" = 50′

LAYOUT L-4

REVISED BY	DATE REVISED

CALCULATED-DESIGNED BY

CHECKED BY

FUNCTIONAL SUPERVISOR MARTIN NISHIKAWA

STATE OF CALIFORNIA - DEPARTMENT OF TRANSPORTATION

Caltrans 06-DESIGN

LAST REVISION 10-09-08

DATE PLOTTED => 22-OCT-2008
TIME PLOTTED => 08:43

Dist	COUNTY	ROUTE	POST MILES TOTAL PROJECT	SHEET No.	TOTAL SHEETS
10	SJ	99	15.0/18.6		

REGISTERED CIVIL ENGINEER DATE

PLANS APPROVAL DATE

REGISTERED PROFESSIONAL ENGINEER No. Exp. CIVIL STATE OF CALIFORNIA

THE STATE OF CALIFORNIA OR ITS OFFICERS OR AGENTS SHALL NOT BE RESPONSIBLE FOR THE ACCURACY OR COMPLETENESS OF SCANNED COPIES OF THIS PLAN SHEET.

NOTE: FOR COMPLETE RIGHT OF WAY AND ACCURATE ACCESS DATA, SEE RIGHT OF WAY RECORDS MAPS AT DISTRICT OFFICE.

CURVE DATA

No.	R	Δ	T	L
16	10000.00′	1°51′26.1"	162.09′	324.15′
17	10000.00′	1°51′26.1"	162.09′	324.15′

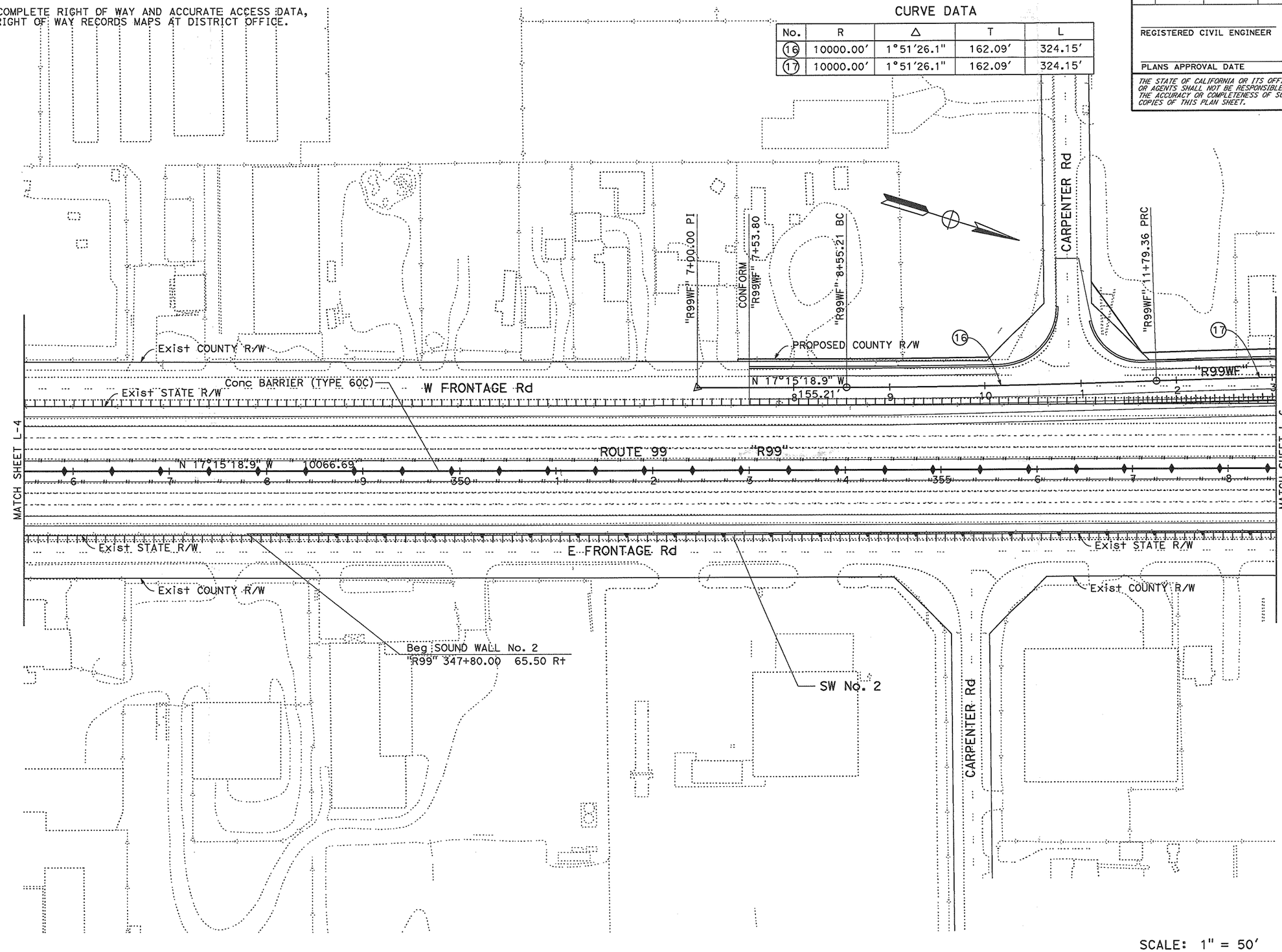

SCALE: 1" = 50′

LAYOUT L-5

STATE OF CALIFORNIA - DEPARTMENT OF TRANSPORTATION

Caltrans 06-DESIGN

FUNCTIONAL SUPERVISOR: MARTIN NISHIKAWA

CALCULATED-DESIGNED BY | CHECKED BY | REVISED BY | DATE REVISED

LAST REVISION 10-09-08 | DATE PLOTTED => 22-OCT-2008 | TIME PLOTTED => 08:43

BORDER LAST REVISED 4/11/2008 | RELATIVE BORDER SCALE IS IN INCHES 0 1 2 3 | USERNAME => s115553 DGN FILE => g3g100eg005.dgn | CU 06231 | EA 3A1000

Dist	COUNTY	ROUTE	POST MILES TOTAL PROJECT	SHEET No.	TOTAL SHEETS
10	SJ	99	15.0/18.6		

REGISTERED CIVIL ENGINEER DATE

PLANS APPROVAL DATE

REGISTERED PROFESSIONAL ENGINEER No. Exp. CIVIL STATE OF CALIFORNIA

THE STATE OF CALIFORNIA OR ITS OFFICERS OR AGENTS SHALL NOT BE RESPONSIBLE FOR THE ACCURACY OR COMPLETENESS OF SCANNED COPIES OF THIS PLAN SHEET.

NOTE: FOR COMPLETE RIGHT OF WAY AND ACCURATE ACCESS DATA, SEE RIGHT OF WAY RECORDS MAPS AT DISTRICT OFFICE.

CURVE DATA

No.	R	Δ	T	L
18	16,000.00′	1°54′14.3"	265.87′	531.69′
20	500.00′	89°18′29.9"	494.00′	779.36′

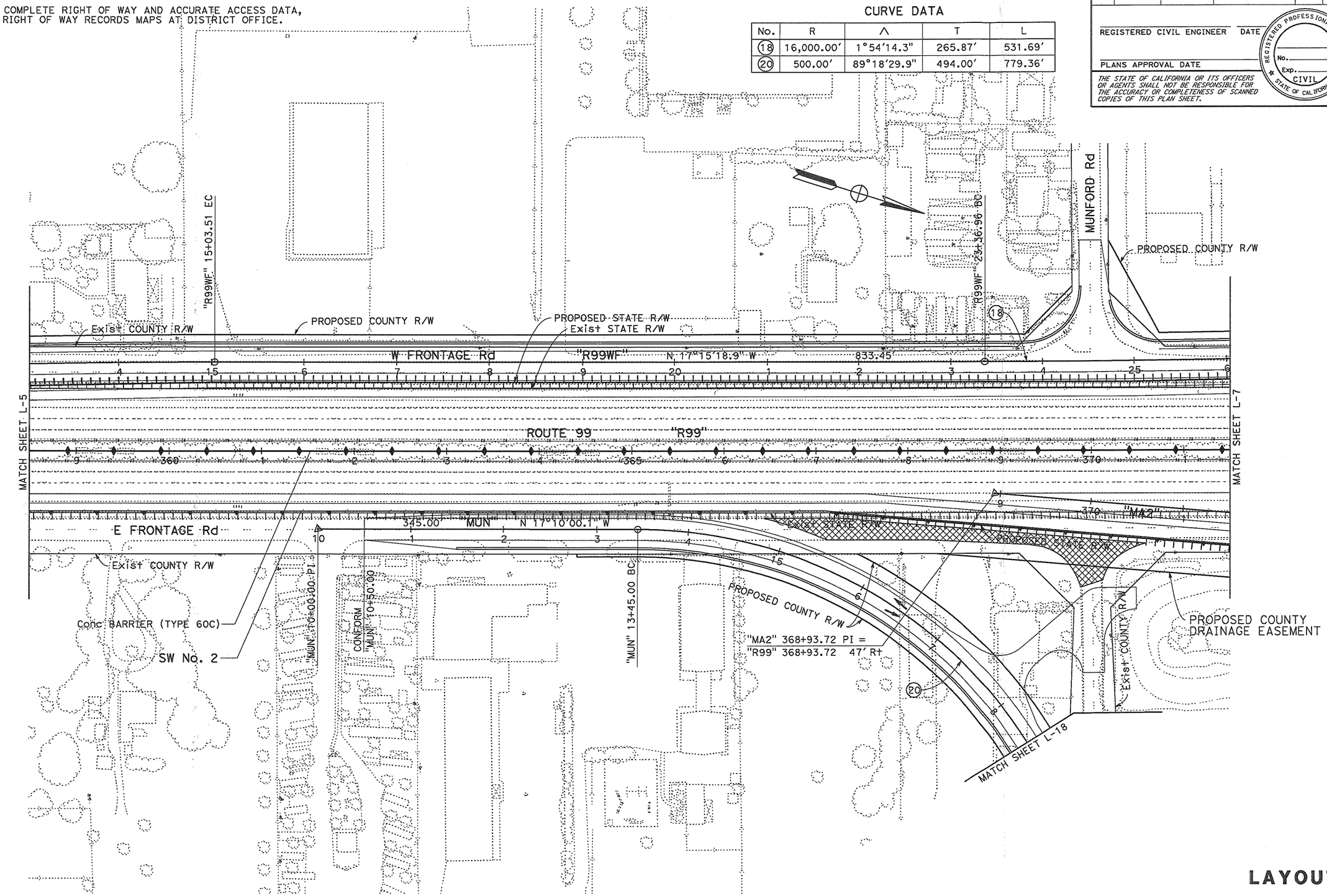

SCALE: 1" = 50′

LAYOUT L-6

REVISED BY	DATE REVISED

CALCULATED-DESIGNED BY

CHECKED BY

FUNCTIONAL SUPERVISOR MARTIN NISHIKAWA

STATE OF CALIFORNIA - DEPARTMENT OF TRANSPORTATION

Caltrans 06-DESIGN

LAST REVISION 10-09-08 DATE PLOTTED => 22-OCT-2008 TIME PLOTTED => 08:43

Dist	COUNTY	ROUTE	POST MILES TOTAL PROJECT	SHEET No.	TOTAL SHEETS
10	SJ	99	15.0/18.6		

REGISTERED CIVIL ENGINEER DATE

PLANS APPROVAL DATE

THE STATE OF CALIFORNIA OR ITS OFFICERS OR AGENTS SHALL NOT BE RESPONSIBLE FOR THE ACCURACY OR COMPLETENESS OF SCANNED COPIES OF THIS PLAN SHEET.

REGISTERED PROFESSIONAL ENGINEER No. Exp. CIVIL STATE OF CALIFORNIA

NOTE: FOR COMPLETE RIGHT OF WAY AND ACCURATE ACCESS DATA, SEE RIGHT OF WAY RECORDS MAPS AT DISTRICT OFFICE.

CURVE DATA

No.	R	Δ	T	L
1	2742.49'	12°11'9.2"	292.75'	583.28'
5	1253.72'	35°10'37.0"	397.43'	769.73'
6	2999.96'	3°11'28.9"	83.57'	167.10'
19	1396.00'	37°27'25.3"	473.29'	912.63'

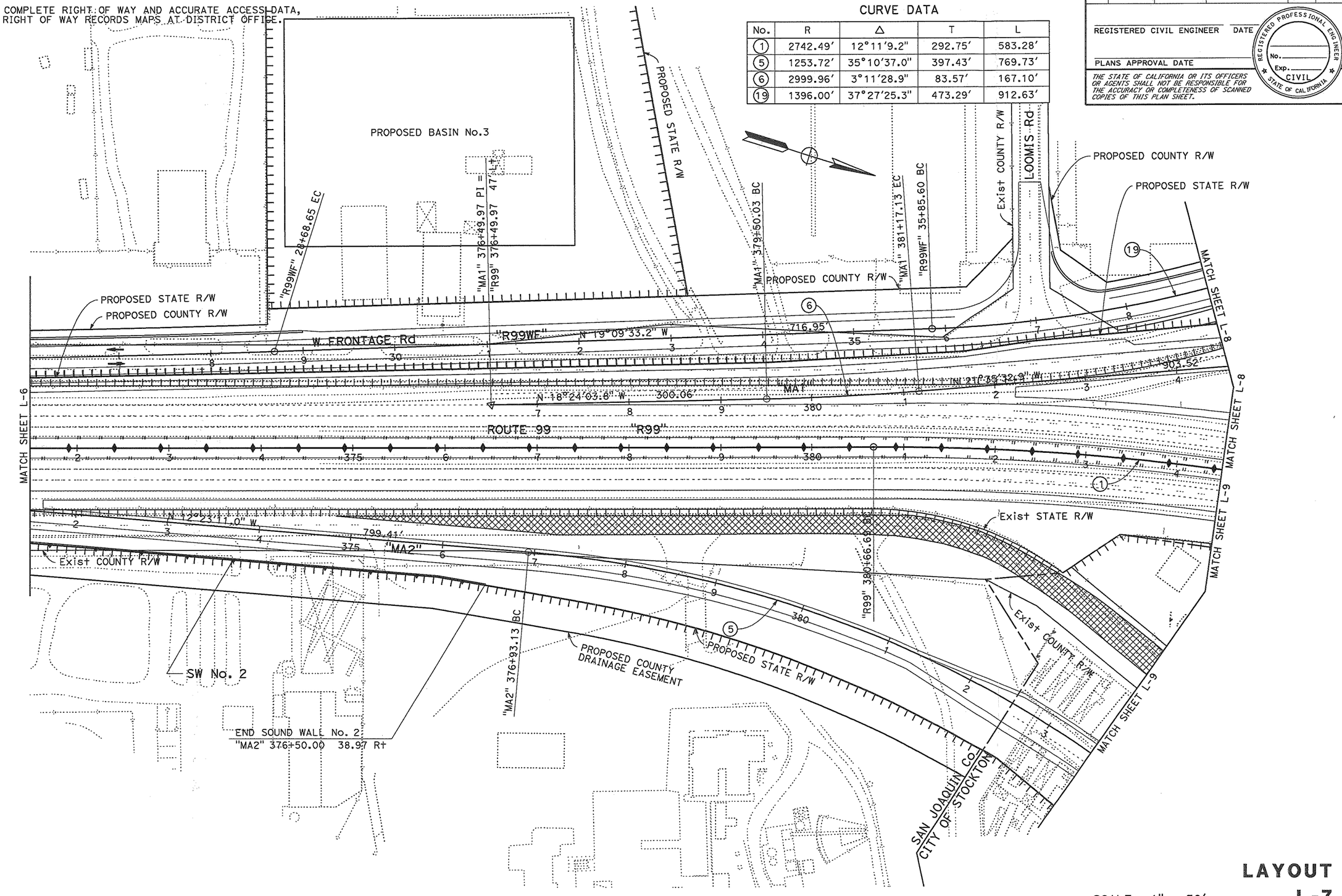

SCALE: 1" = 50'

LAYOUT L-7

STATE OF CALIFORNIA - DEPARTMENT OF TRANSPORTATION

Caltrans

06-DESIGN

FUNCTIONAL SUPERVISOR: MARTIN NISHIKAWA

CALCULATED-DESIGNED BY

CHECKED BY

REVISED BY

DATE REVISED

MUNFORD AVENUE

LAST REVISION 10-09-08

DATE PLOTTED => 22-OCT-2008

TIME PLOTTED => 08:43

BORDER LAST REVISED 4/11/2008

RELATIVE BORDER SCALE IS IN INCHES 0 1 2 3

USERNAME => s115553

DGN FILE => g3a100eg007.dgn

CU 06231

EA 3A1000

Dist	COUNTY	ROUTE	POST MILES TOTAL PROJECT	SHEET No.	TOTAL SHEETS
10	SJ	99	15.0/18.6		

REGISTERED CIVIL ENGINEER DATE

PLANS APPROVAL DATE

REGISTERED PROFESSIONAL ENGINEER No. Exp. CIVIL STATE OF CALIFORNIA

THE STATE OF CALIFORNIA OR ITS OFFICERS OR AGENTS SHALL NOT BE RESPONSIBLE FOR THE ACCURACY OR COMPLETENESS OF SCANNED COPIES OF THIS PLAN SHEET.

NOTE: FOR COMPLETE RIGHT OF WAY AND ACCURATE ACCESS DATA, SEE RIGHT OF WAY RECORDS MAPS AT DISTRICT OFFICE.

CURVE DATA

No.	R	Δ	T	L
7	700.00′	29°27′8.2"	183.98′	359.83′
8	3000.00′	3°11′28.8"	83.57′	167.10′
9	175.00′	218°16′44.0"	504.25′	666.69′
10	1306.64′	33°33′44.8"	394.03′	765.40′
22	2952.73′	10°39′2.5"	275.23′	548.88′

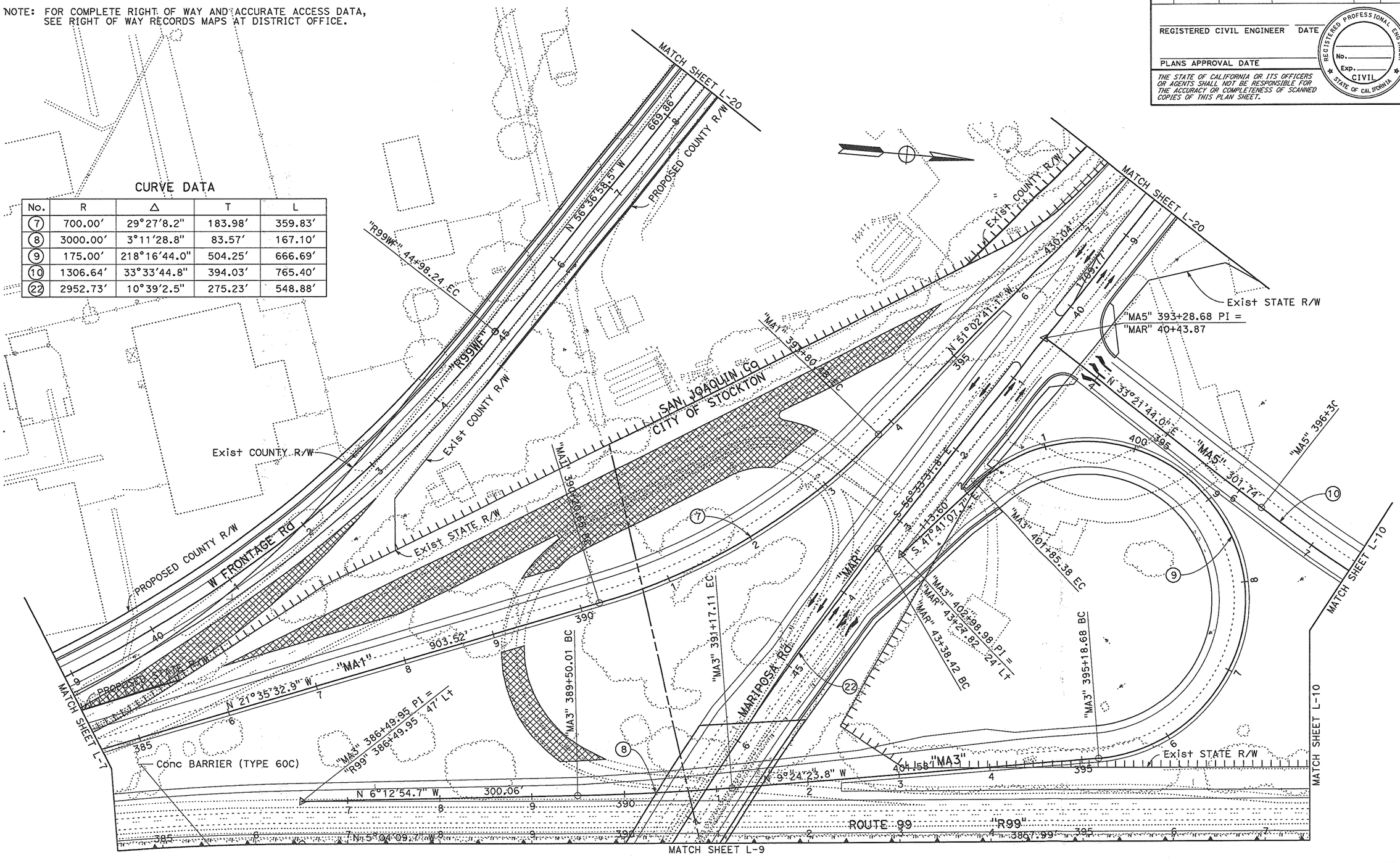

LAYOUT L-8

SCALE: 1" = 50′

STATE OF CALIFORNIA - DEPARTMENT OF TRANSPORTATION

06-DESIGN

FUNCTIONAL SUPERVISOR: MARTIN NISHIKAWA

CALCULATED-DESIGNED BY

CHECKED BY

REVISED BY

DATE REVISED

LAST REVISION 10-09-08

DATE PLOTTED => 22-OCT-2008
TIME PLOTTED => 08:43

Dist	COUNTY	ROUTE	POST MILES TOTAL PROJECT	SHEET No.	TOTAL SHEETS
10	SJ	99	15.0/18.6		

REGISTERED CIVIL ENGINEER DATE

PLANS APPROVAL DATE

REGISTERED PROFESSIONAL ENGINEER No. Exp. CIVIL STATE OF CALIFORNIA

THE STATE OF CALIFORNIA OR ITS OFFICERS OR AGENTS SHALL NOT BE RESPONSIBLE FOR THE ACCURACY OR COMPLETENESS OF SCANNED COPIES OF THIS PLAN SHEET.

NOTE: FOR COMPLETE RIGHT OF WAY AND ACCURATE ACCESS DATA, SEE RIGHT OF WAY RECORDS MAPS AT DISTRICT OFFICE.

CURVE DATA

No.	R	Δ	T	L
11	175.00′	228°51′59.4"	385.19′	699.03′
12	3000.00′	3°11′28.9"	83.57′	167.10′
13	720.45′	52°4′33.0"	351.98′	654.81′

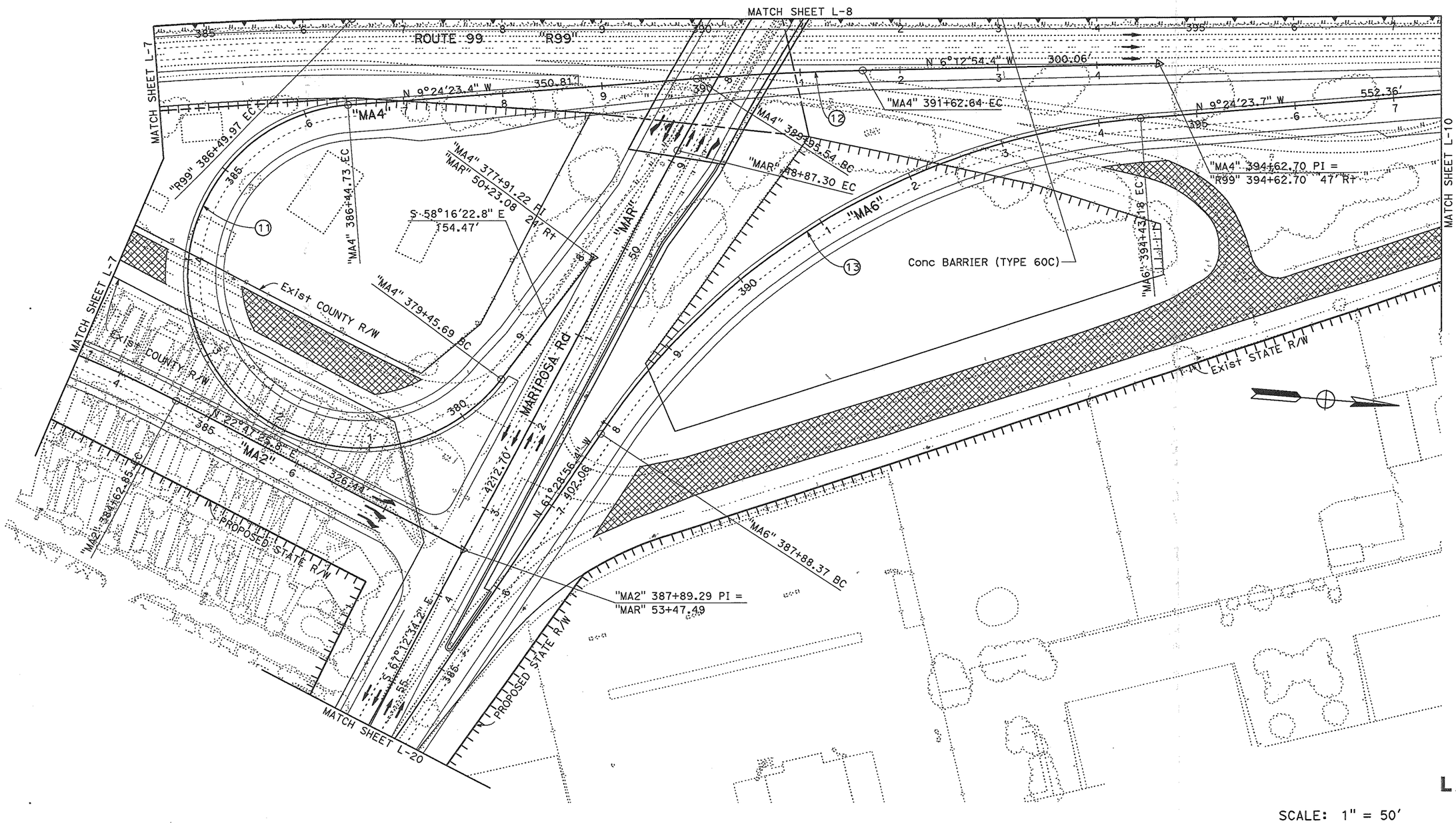

SCALE: 1" = 50′

LAYOUT L-9

REVISED BY	DATE REVISED

CALCULATED- DESIGNED BY

CHECKED BY

FUNCTIONAL SUPERVISOR: MARTIN NISHIKAWA

STATE OF CALIFORNIA - DEPARTMENT OF TRANSPORTATION

Caltrans

06-DESIGN

LAST REVISION 10-09-08

DATE PLOTTED => 22-OCT-2008
TIME PLOTTED => 08:43

BORDER LAST REVISED 4/11/2008

RELATIVE BORDER SCALE IS IN INCHES 0 1 2 3

USERNAME => s115553
DGN FILE => p3p100eg009.dgn

CU 06231

EA 3A1000

Dist	COUNTY	ROUTE	POST MILES TOTAL PROJECT	SHEET No.	TOTAL SHEETS
10	SJ	99	15.0/18.6		

REGISTERED CIVIL ENGINEER DATE

PLANS APPROVAL DATE

REGISTERED PROFESSIONAL ENGINEER No. Exp. CIVIL STATE OF CALIFORNIA

THE STATE OF CALIFORNIA OR ITS OFFICERS OR AGENTS SHALL NOT BE RESPONSIBLE FOR THE ACCURACY OR COMPLETENESS OF SCANNED COPIES OF THIS PLAN SHEET.

NOTE: FOR COMPLETE RIGHT OF WAY AND ACCURATE ACCESS DATA, SEE RIGHT OF WAY RECORDS MAPS AT DISTRICT OFFICE.

CURVE DATA

No.	R	Δ	T	L
14	2999.96′	3°11′28.8"	83.57	167.10′

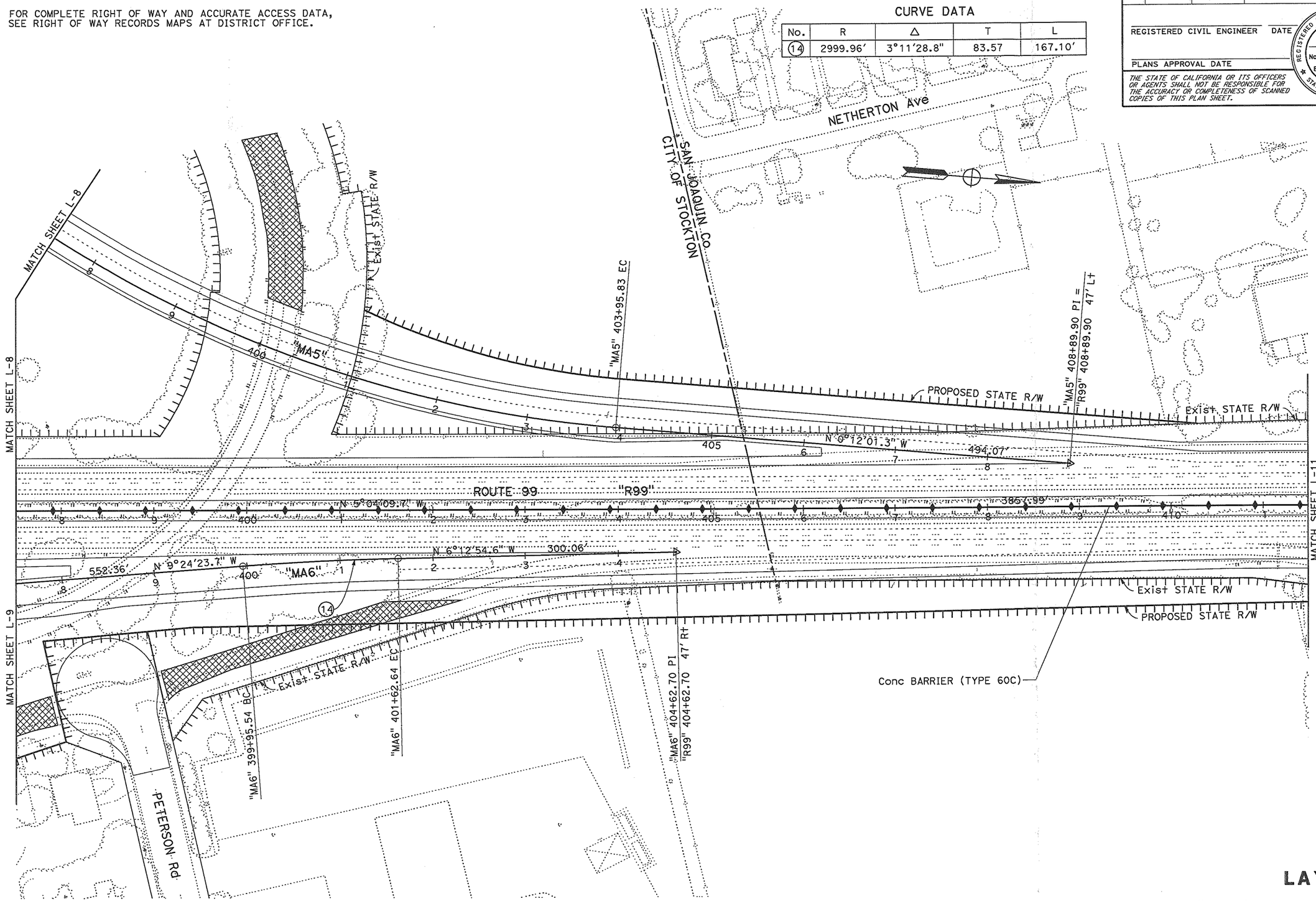

SCALE: 1" = 50′

LAYOUT L-10

REVISED BY	DATE REVISED

CALCULATED-DESIGNED BY

CHECKED BY

FUNCTIONAL SUPERVISOR: MARTIN NISHIKAWA

STATE OF CALIFORNIA - DEPARTMENT OF TRANSPORTATION

Caltrans

06-DESIGN

LAST REVISION 10-09-08

DATE PLOTTED => 22-OCT-2008
TIME PLOTTED => 08:43

Dist	COUNTY	ROUTE	POST MILES TOTAL PROJECT	SHEET No.	TOTAL SHEETS
10	SJ	99	15.0/18.6		

REGISTERED CIVIL ENGINEER DATE

PLANS APPROVAL DATE

REGISTERED PROFESSIONAL ENGINEER No. Exp. CIVIL STATE OF CALIFORNIA

THE STATE OF CALIFORNIA OR ITS OFFICERS OR AGENTS SHALL NOT BE RESPONSIBLE FOR THE ACCURACY OR COMPLETENESS OF SCANNED COPIES OF THIS PLAN SHEET.

NOTE: FOR COMPLETE RIGHT OF WAY AND ACCURATE ACCESS DATA, SEE RIGHT OF WAY RECORDS MAPS AT DISTRICT OFFICE.

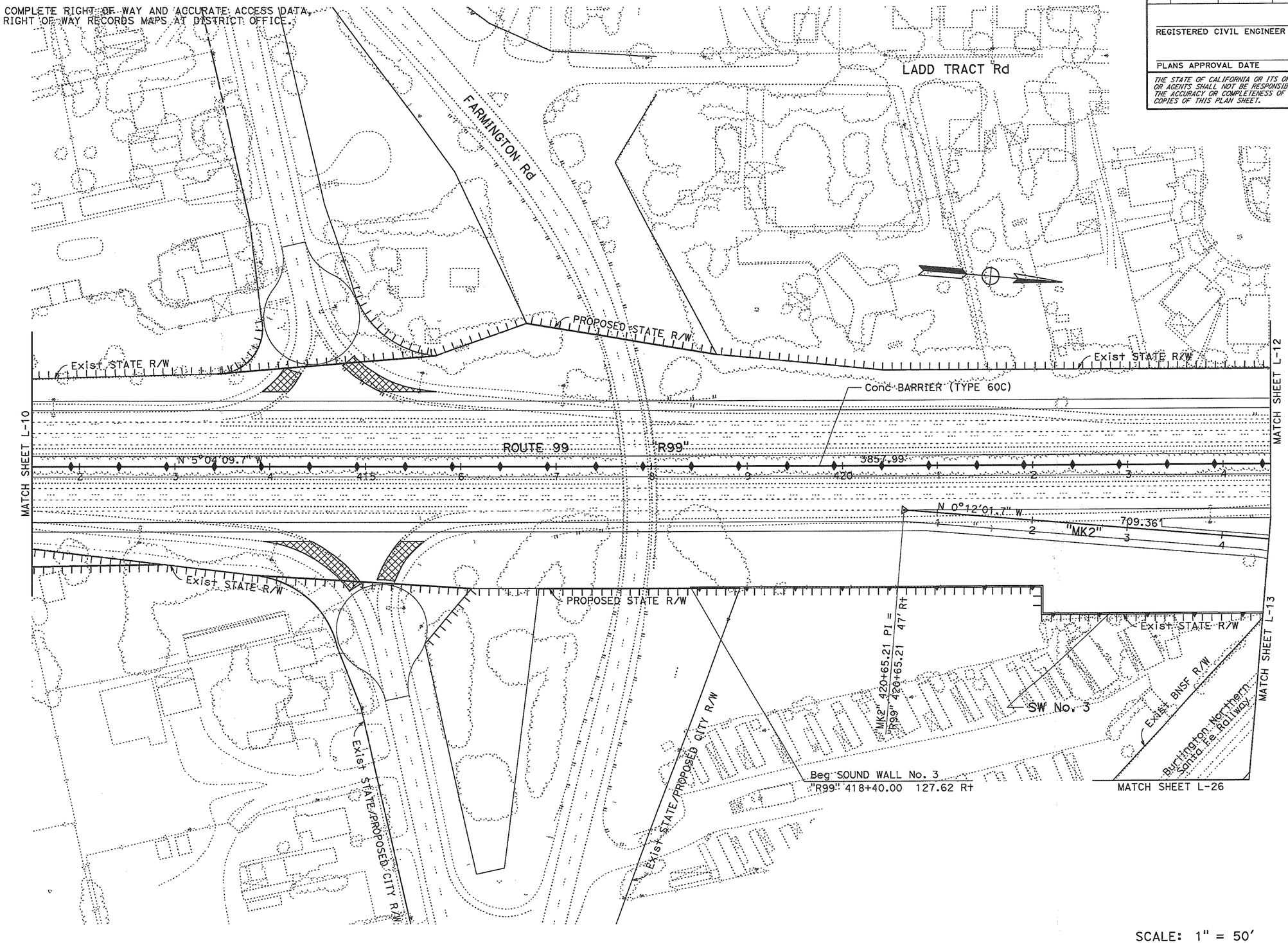

SCALE: 1" = 50'

LAYOUT L-11

REVISED BY	DATE REVISED

CALCULATED-DESIGNED BY	CHECKED BY

FUNCTIONAL SUPERVISOR: MARTIN NISHIKAWA

STATE OF CALIFORNIA - DEPARTMENT OF TRANSPORTATION

Caltrans 06-DESIGN

LAST REVISION 10-09-08 | DATE PLOTTED => 22-OCT-2008 | TIME PLOTTED => 08:44

BORDER LAST REVISED 4/11/2008 | RELATIVE BORDER SCALE IS IN INCHES 0 1 2 3 | USERNAME => s115553 | DGN FILE => g3a100eg011.dgn | CU 06231 | EA 3A1000

Dist	COUNTY	ROUTE	POST MILES TOTAL PROJECT	SHEET No.	TOTAL SHEETS
10	SJ	99	15.0/18.6		

REGISTERED CIVIL ENGINEER DATE

PLANS APPROVAL DATE

REGISTERED PROFESSIONAL ENGINEER No. Exp. CIVIL STATE OF CALIFORNIA

THE STATE OF CALIFORNIA OR ITS OFFICERS OR AGENTS SHALL NOT BE RESPONSIBLE FOR THE ACCURACY OR COMPLETENESS OF SCANNED COPIES OF THIS PLAN SHEET.

NOTE: FOR COMPLETE RIGHT OF WAY AND ACCURATE ACCESS DATA, SEE RIGHT OF WAY RECORDS MAPS AT DISTRICT OFFICE.

CURVE DATA

No.	R	Δ	T	L
23	6089.37′	2°49′33.0"	150.19′	300.33′
24	2002.62′	4°46′24.4"	83.47′	166.84′
25	150.00′	129°3′36.8"	314.91′	337.88′
26	850.00′	48°24′57.1"	382.15′	718.26′

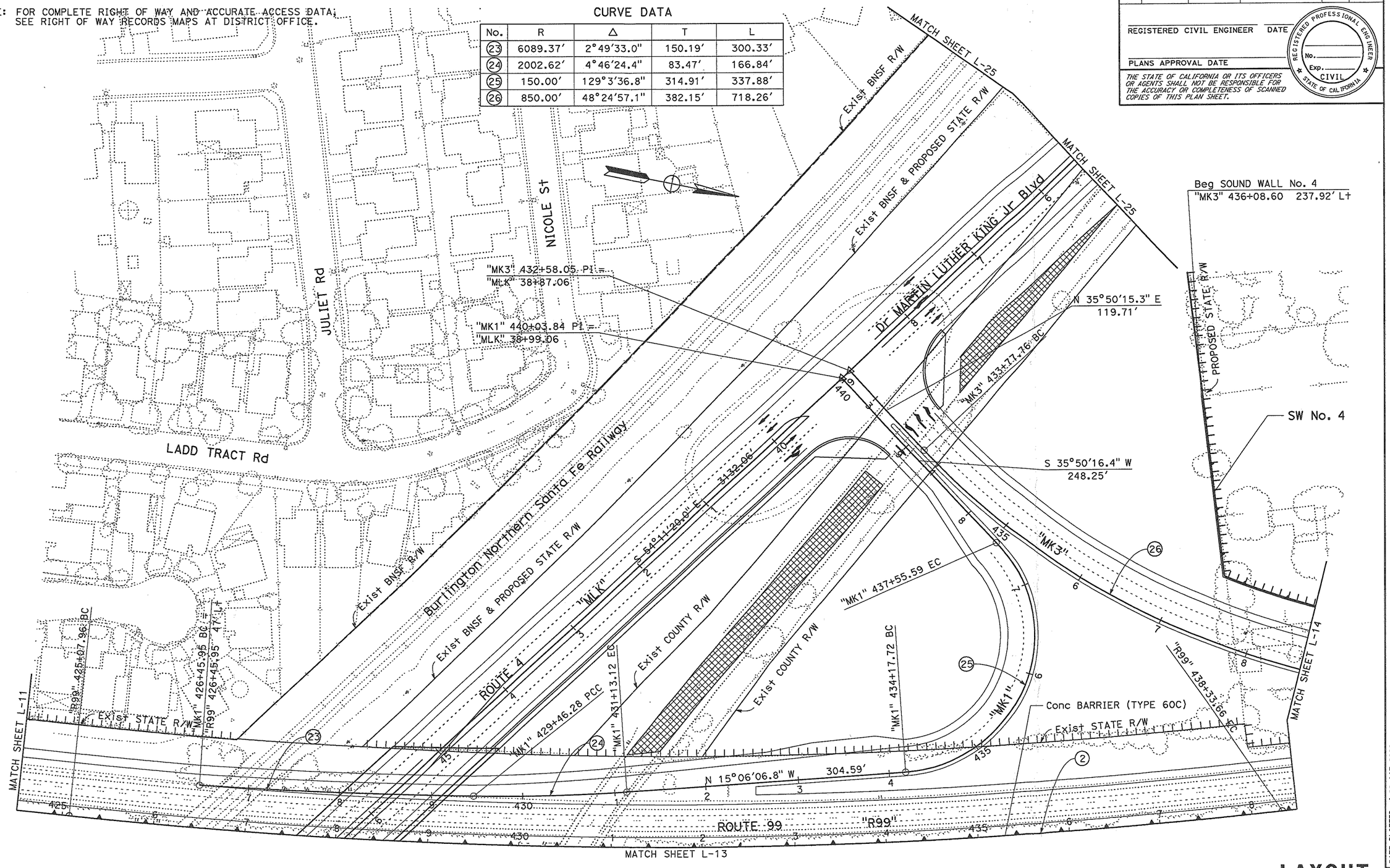

LAYOUT

SCALE: 1" = 50′

L-12

STATE OF CALIFORNIA - DEPARTMENT OF TRANSPORTATION

Caltrans

06-DESIGN

FUNCTIONAL SUPERVISOR: MARTIN NISHIKAWA

CALCULATED-DESIGNED BY

CHECKED BY

REVISED BY

DATE REVISED

LAST REVISION 10-09-08

DATE PLOTTED => 22-OCT-2008

TIME PLOTTED => 08:44

BORDER LAST REVISED 4/11/2008

RELATIVE BORDER SCALE IS IN INCHES 0 1 2 3

USERNAME => s115553

DGN FILE => a3a100ea012.dgn

CU 06231

EA 3A1000

Dist	COUNTY	ROUTE	POST MILES TOTAL PROJECT	SHEET No.	TOTAL SHEETS
10	SJ	99	15.0/18.6		

REGISTERED CIVIL ENGINEER DATE

PLANS APPROVAL DATE

REGISTERED PROFESSIONAL ENGINEER No. Exp. CIVIL STATE OF CALIFORNIA

THE STATE OF CALIFORNIA OR ITS OFFICERS OR AGENTS SHALL NOT BE RESPONSIBLE FOR THE ACCURACY OR COMPLETENESS OF SCANNED COPIES OF THIS PLAN SHEET.

NOTE: FOR COMPLETE RIGHT OF WAY AND ACCURATE ACCESS DATA, SEE RIGHT OF WAY RECORDS MAPS AT DISTRICT OFFICE.

CURVE DATA

No.	R	Δ	T	L
27	150.00′	197°25′57.9"	978.38′	516.88′
28	180.00′	75°35′3.3"	139.58′	237.45′
29	850.00′	36°34′3.4"	280.84′	542.49′
30	3000.00′	3°11′28.8"	83.57′	167.10′

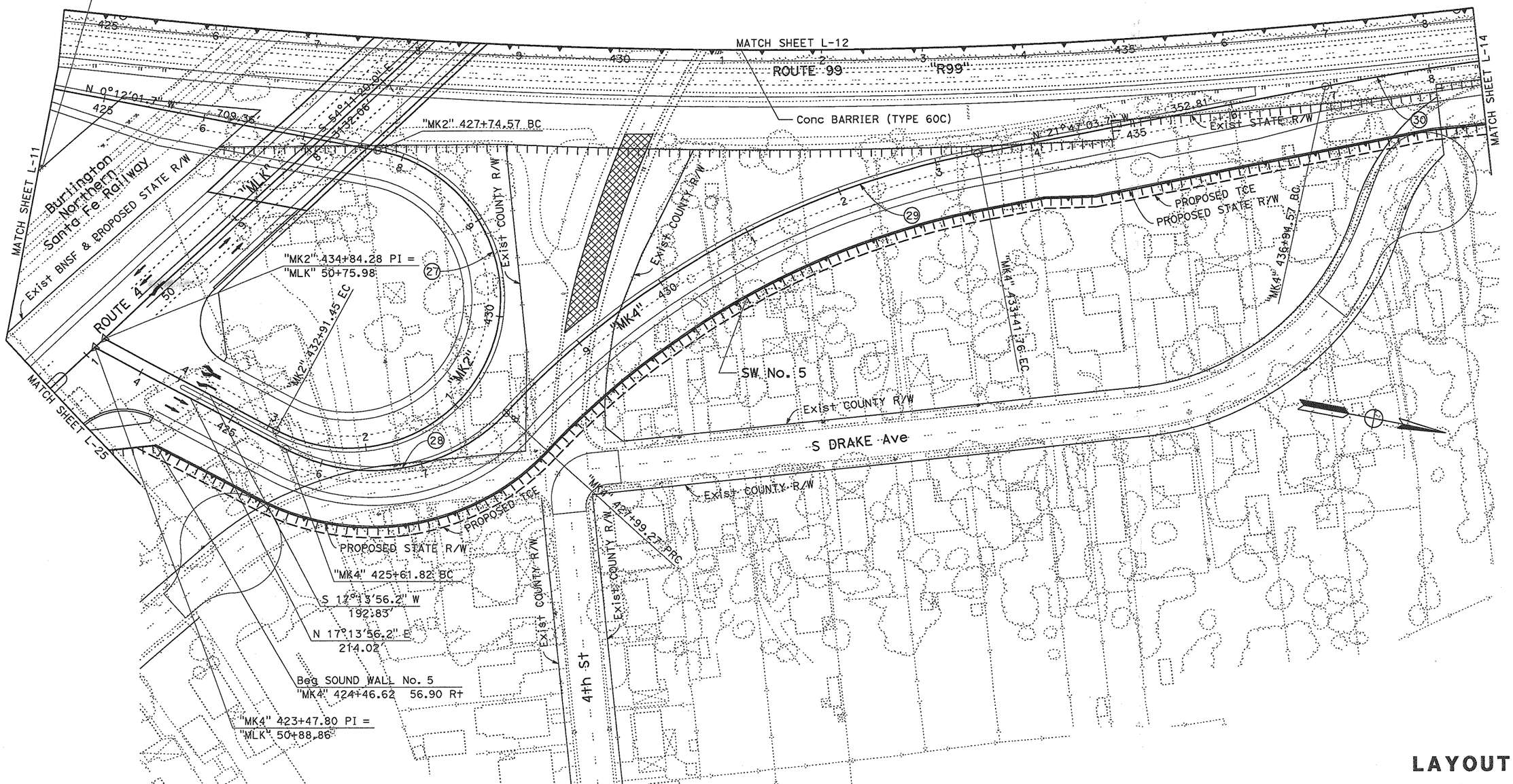

SCALE: 1" = 50′

LAYOUT L-13

STATE OF CALIFORNIA - DEPARTMENT OF TRANSPORTATION

Caltrans 06-DESIGN

FUNCTIONAL SUPERVISOR: MARTIN NISHIKAWA

CALCULATED-DESIGNED BY | CHECKED BY

REVISED BY | DATE REVISED

LAST REVISION 10-09-08 | DATE PLOTTED => 22-OCT-2008 | TIME PLOTTED => 08:44

Dist	COUNTY	ROUTE	POST MILES TOTAL PROJECT	SHEET No.	TOTAL SHEETS
10	SJ	99	15.0/18.6		

REGISTERED CIVIL ENGINEER DATE

PLANS APPROVAL DATE

REGISTERED PROFESSIONAL ENGINEER No. Exp. CIVIL STATE OF CALIFORNIA

THE STATE OF CALIFORNIA OR ITS OFFICERS OR AGENTS SHALL NOT BE RESPONSIBLE FOR THE ACCURACY OR COMPLETENESS OF SCANNED COPIES OF THIS PLAN SHEET.

NOTE: FOR COMPLETE RIGHT OF WAY AND ACCURATE ACCESS DATA, SEE RIGHT OF WAY RECORDS MAPS AT DISTRICT OFFICE.

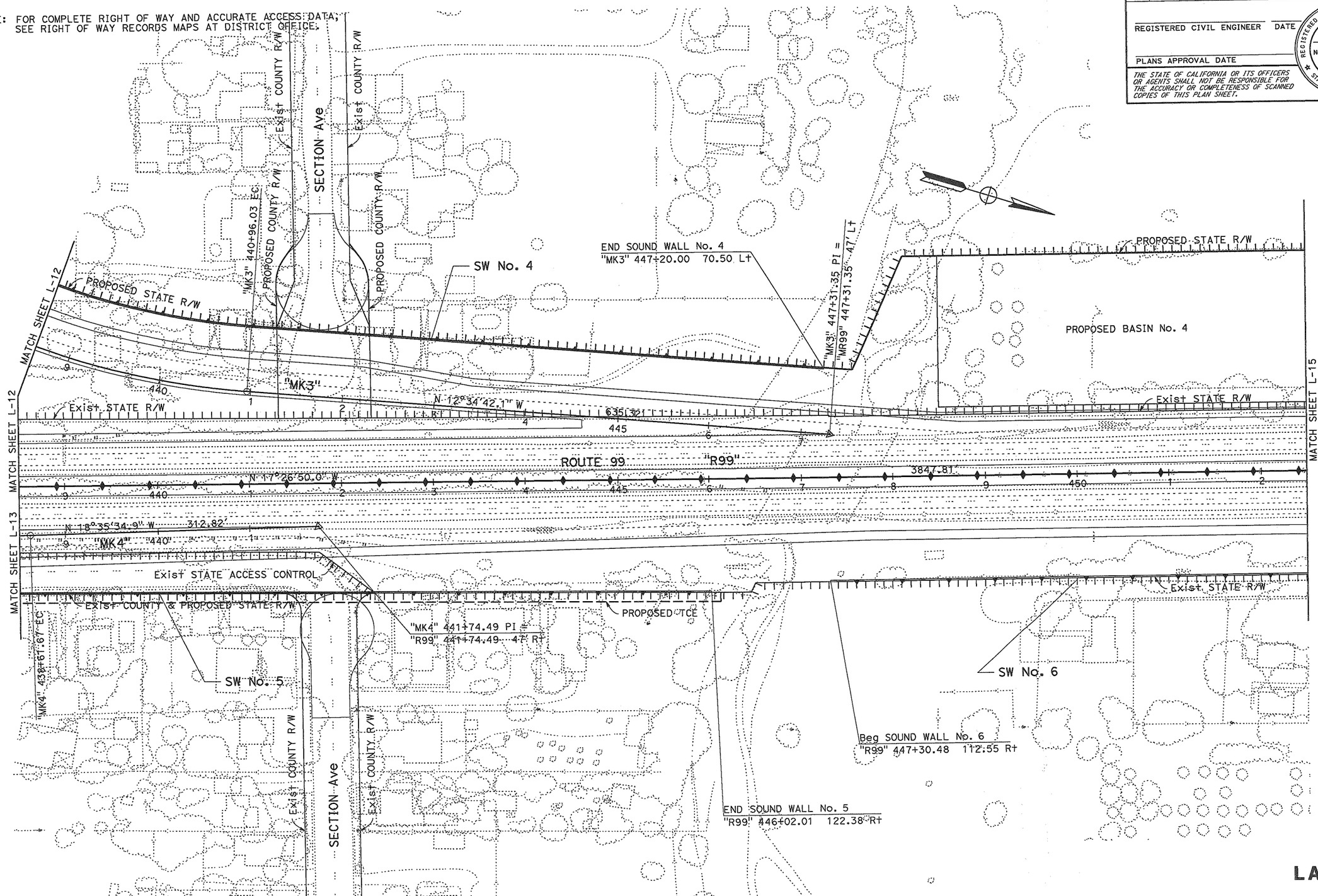

SCALE: 1" = 50'

LAYOUT L-14

REVISED BY	DATE REVISED

CALCULATED-DESIGNED BY

CHECKED BY

FUNCTIONAL SUPERVISOR

MARTIN NISHIKAWA

STATE OF CALIFORNIA - DEPARTMENT OF TRANSPORTATION

Caltrans

06-DESIGN

LAST REVISION 10-09-08

DATE PLOTTED => 22-OCT-2008
TIME PLOTTED => 08:44

BORDER LAST REVISED 4/11/2008

RELATIVE BORDER SCALE IS IN INCHES 0 1 2 3

USERNAME => s115553
DGN FILE => a3a100ea014.dgn

CU 06231

EA 3A1000

Dist	COUNTY	ROUTE	POST MILES TOTAL PROJECT	SHEET No.	TOTAL SHEETS
10	SJ	99	15.0/18.6		

REGISTERED CIVIL ENGINEER DATE

PLANS APPROVAL DATE

REGISTERED PROFESSIONAL ENGINEER No. Exp. CIVIL STATE OF CALIFORNIA

THE STATE OF CALIFORNIA OR ITS OFFICERS OR AGENTS SHALL NOT BE RESPONSIBLE FOR THE ACCURACY OR COMPLETENESS OF SCANNED COPIES OF THIS PLAN SHEET.

NOTE: FOR COMPLETE RIGHT OF WAY AND ACCURATE ACCESS DATA, SEE RIGHT OF WAY RECORDS MAPS AT DISTRICT OFFICE.

CURVE DATA

No.	R	Δ	T	L
32	550.00′	66°40′52.0″	361.84′	640.09′

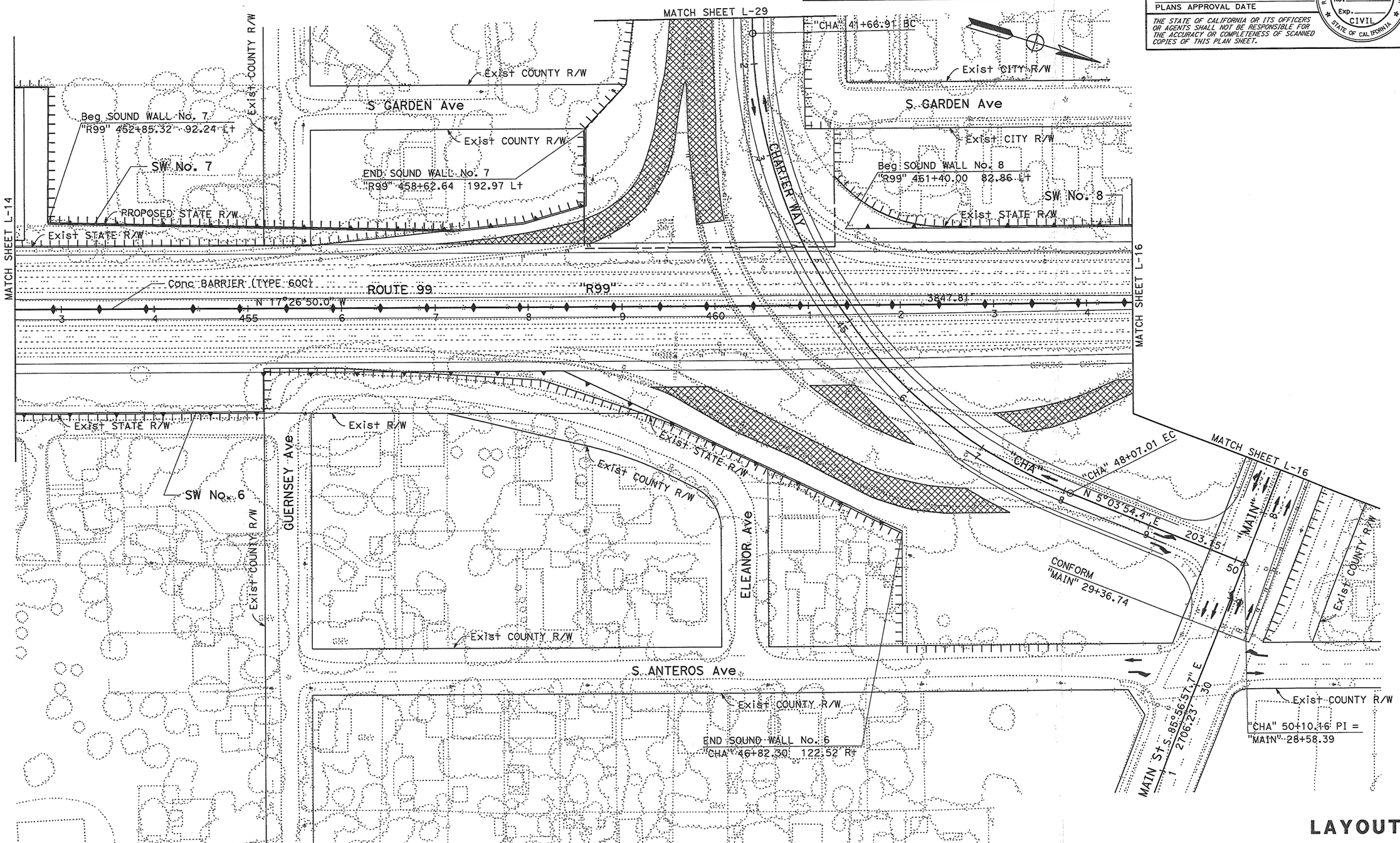

SCALE: 1" = 50′

LAYOUT L-15

REVISED BY | DATE REVISED

CALCULATED-DESIGNED BY | CHECKED BY

FUNCTIONAL SUPERVISOR: MARTIN NISHIKAWA

STATE OF CALIFORNIA - DEPARTMENT OF TRANSPORTATION

Caltrans 06-DESIGN

LAST REVISION 10-09-08 | DATE PLOTTED => 22-OCT-2008 | TIME PLOTTED => 08:44

BORDER LAST REVISED 4/11/2008

RELATIVE BORDER SCALE IS IN INCHES 0 1 2 3

USERNAME => s115553
DGN FILE => a3a100ea015.dgn

CU 06231 | EA 3A1000

Dist	COUNTY	ROUTE	POST MILES TOTAL PROJECT	SHEET No.	TOTAL SHEETS
10	SJ	99	15.0/18.6		

REGISTERED CIVIL ENGINEER DATE

PLANS APPROVAL DATE

REGISTERED PROFESSIONAL ENGINEER No. Exp. CIVIL STATE OF CALIFORNIA

THE STATE OF CALIFORNIA OR ITS OFFICERS OR AGENTS SHALL NOT BE RESPONSIBLE FOR THE ACCURACY OR COMPLETENESS OF SCANNED COPIES OF THIS PLAN SHEET.

NOTE: FOR COMPLETE RIGHT OF WAY AND ACCURATE ACCESS DATA, SEE RIGHT OF WAY RECORDS MAPS AT DISTRICT OFFICE.

CURVE DATA

No.	R	Δ	T	L
3	6006.16′	4°4′21.2″	213.55′	426.92′

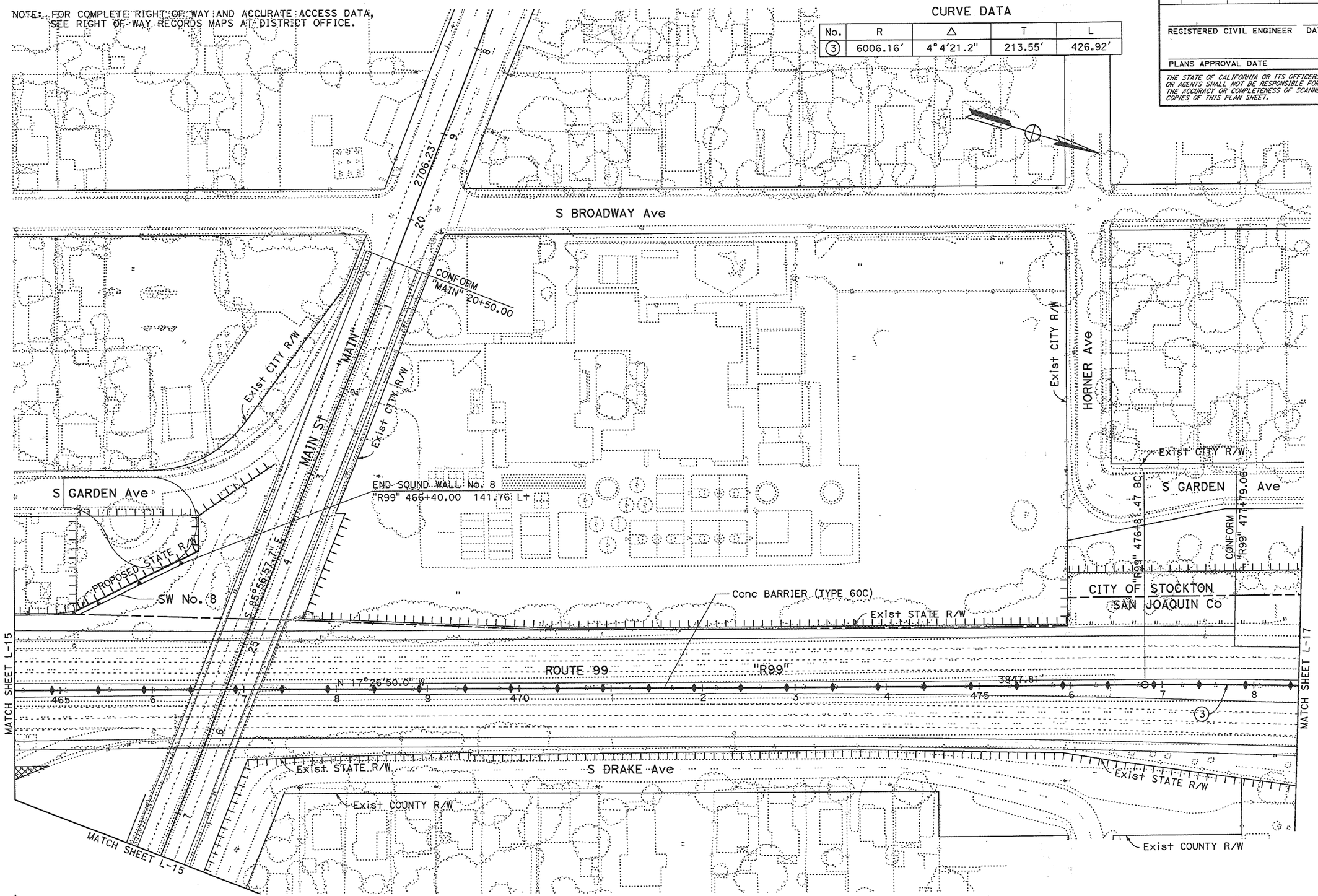

SCALE: 1" = 50′

LAYOUT L-16

REVISED BY	DATE REVISED

CALCULATED-DESIGNED BY	CHECKED BY

FUNCTIONAL SUPERVISOR: MARTIN NISHIKAWA

STATE OF CALIFORNIA - DEPARTMENT OF TRANSPORTATION

Caltrans

06-DESIGN

LAST REVISION 10-09-08 DATE PLOTTED => 22-OCT-2008 TIME PLOTTED => 08:45

BORDER LAST REVISED 4/11/2008 | RELATIVE BORDER SCALE IS IN INCHES 0 1 2 3 | USERNAME => s115553 DGN FILE => g3g100eg016.dgn | CU 06231 | EA 3A1000

Dist	COUNTY	ROUTE	POST MILES TOTAL PROJECT	SHEET No.	TOTAL SHEETS
10	SJ	99	15.0/18.6		

REGISTERED CIVIL ENGINEER DATE

PLANS APPROVAL DATE

REGISTERED PROFESSIONAL ENGINEER No. Exp. CIVIL STATE OF CALIFORNIA

THE STATE OF CALIFORNIA OR ITS OFFICERS OR AGENTS SHALL NOT BE RESPONSIBLE FOR THE ACCURACY OR COMPLETENESS OF SCANNED COPIES OF THIS PLAN SHEET.

NOTE: FOR COMPLETE RIGHT OF WAY AND ACCURATE ACCESS DATA, SEE RIGHT OF WAY RECORDS MAPS AT DISTRICT OFFICE.

CURVE DATA

No.	R	Δ	T	L
4	7000.00′	4°25′10.5"	270.11′	539.96′

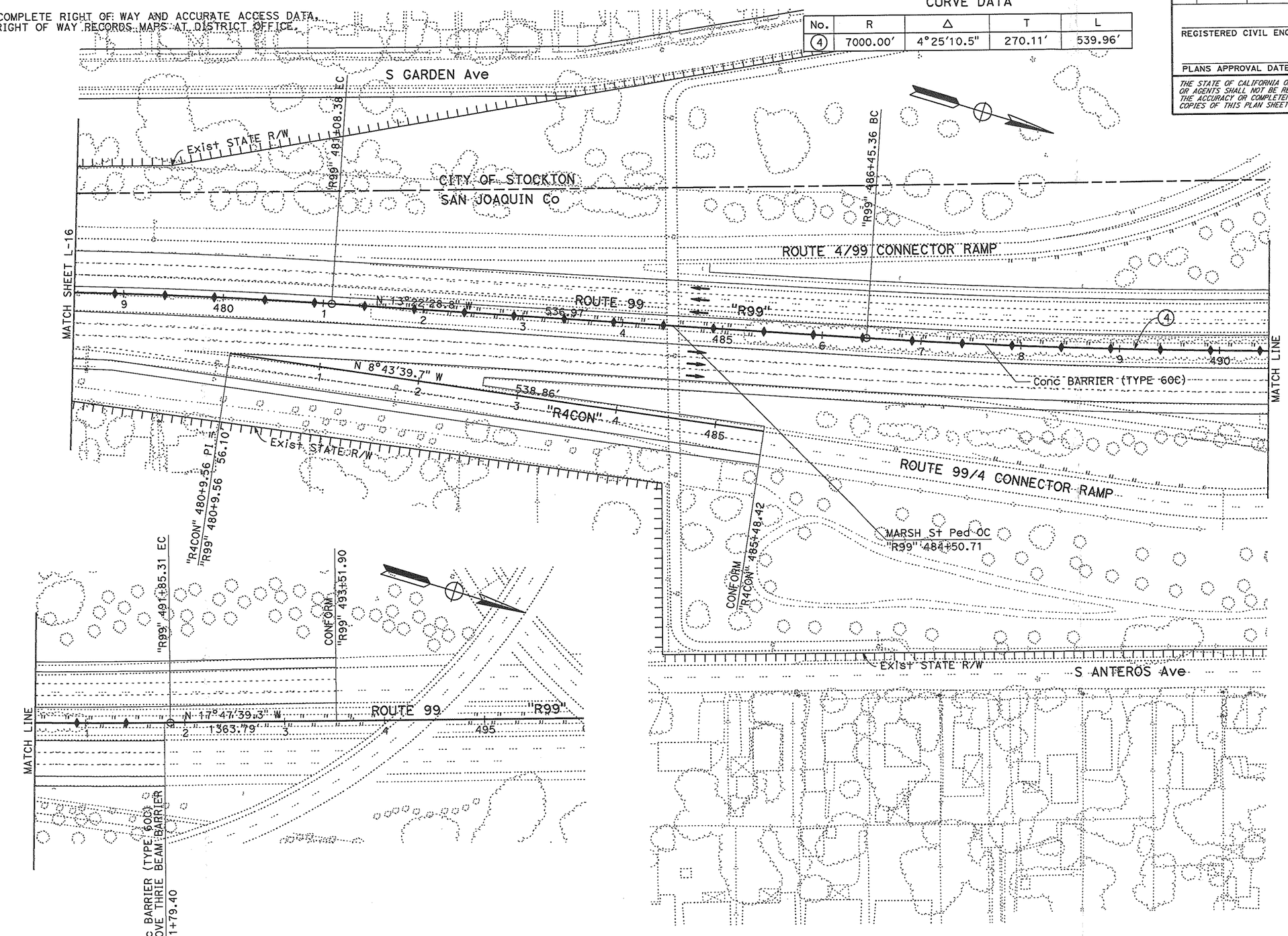

SCALE: 1" = 50′

LAYOUT
L-17

LAST REVISION	DATE PLOTTED => 22-OCT-2008
10-09-08	TIME PLOTTED => 08:45

REVISED BY	DATE REVISED

CALCULATED-DESIGNED BY	CHECKED BY

FUNCTIONAL SUPERVISOR: MARTIN NISHIKAWA

STATE OF CALIFORNIA - DEPARTMENT OF TRANSPORTATION
Caltrans
06-DESIGN

BORDER LAST REVISED 4/11/2008 | RELATIVE BORDER SCALE IS IN INCHES 0 1 2 3 | USERNAME => s115553 DGN FILE => g3g100eg017.dgn | CU 06231 | EA 3A1000

Dist	COUNTY	ROUTE	POST MILES TOTAL PROJECT	SHEET No.	TOTAL SHEETS
10	SJ	99	15.0/18.6		

REGISTERED CIVIL ENGINEER DATE

PLANS APPROVAL DATE

REGISTERED PROFESSIONAL ENGINEER No. Exp. CIVIL STATE OF CALIFORNIA

THE STATE OF CALIFORNIA OR ITS OFFICERS OR AGENTS SHALL NOT BE RESPONSIBLE FOR THE ACCURACY OR COMPLETENESS OF SCANNED COPIES OF THIS PLAN SHEET.

NOTE: FOR COMPLETE RIGHT OF WAY AND ACCURATE ACCESS DATA, SEE RIGHT OF WAY RECORDS MAPS AT DISTRICT OFFICE.

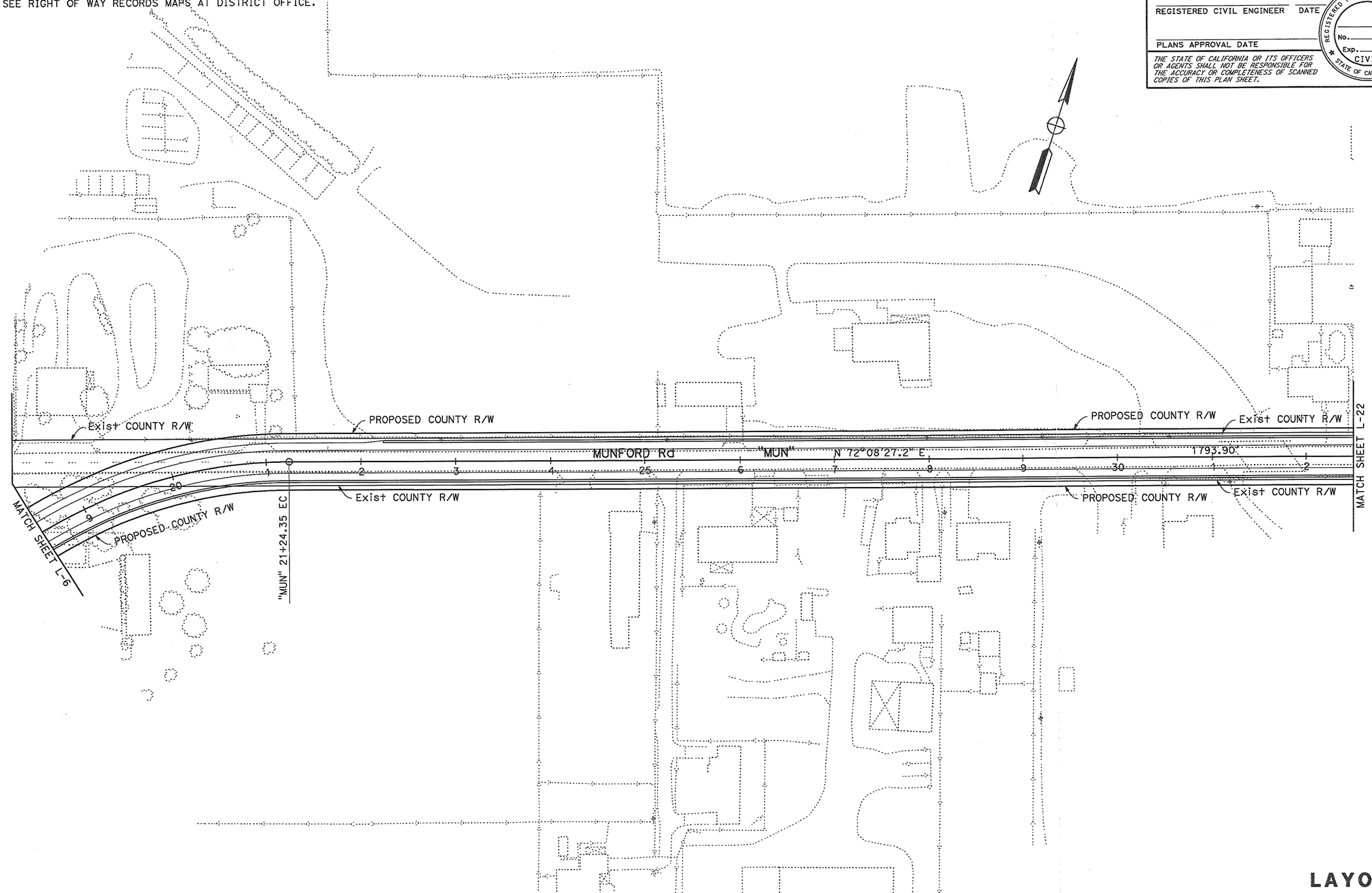

SCALE: 1" = 50'

LAYOUT

L-18

REVISED BY	DATE REVISED

CALCULATED-DESIGNED BY

CHECKED BY

FUNCTIONAL SUPERVISOR

MARTIN NISHIKAWA

STATE OF CALIFORNIA - DEPARTMENT OF TRANSPORTATION

Caltrans

06-DESIGN

LAST REVISION 10-09-08

DATE PLOTTED => 22-OCT-2008

TIME PLOTTED => 08:45

Dist	COUNTY	ROUTE	POST MILES TOTAL PROJECT	SHEET No.	TOTAL SHEETS
10	SJ	99	15.0/18.6		

REGISTERED CIVIL ENGINEER DATE

PLANS APPROVAL DATE

REGISTERED PROFESSIONAL ENGINEER No. Exp. CIVIL STATE OF CALIFORNIA

THE STATE OF CALIFORNIA OR ITS OFFICERS OR AGENTS SHALL NOT BE RESPONSIBLE FOR THE ACCURACY OR COMPLETENESS OF SCANNED COPIES OF THIS PLAN SHEET.

NOTE: FOR COMPLETE RIGHT OF WAY AND ACCURATE ACCESS DATA, SEE RIGHT OF WAY RECORDS MAPS AT DISTRICT OFFICE.

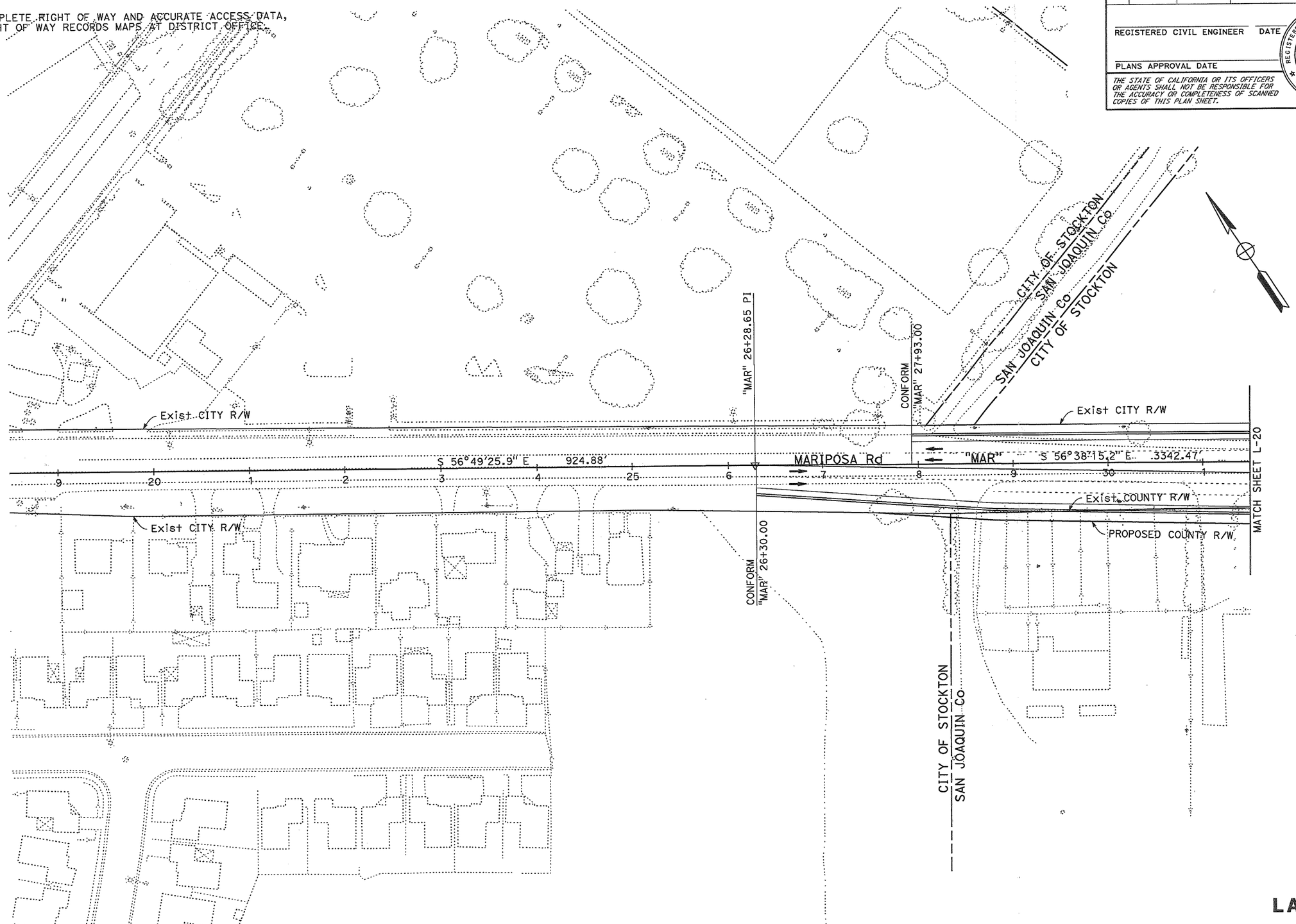

SCALE: 1" = 50'

LAYOUT L-19

REVISED BY	DATE REVISED

CALCULATED-DESIGNED BY

CHECKED BY

FUNCTIONAL SUPERVISOR

MARTIN NISHIKAWA

STATE OF CALIFORNIA - DEPARTMENT OF TRANSPORTATION

Caltrans

06-DESIGN

LAST REVISION 10-09-08

DATE PLOTTED => 22-OCT-2008
TIME PLOTTED => 08:45

BORDER LAST REVISED 4/11/2008

RELATIVE BORDER SCALE IS IN INCHES 0 1 2 3

USERNAME => s115553
DGN FILE => a3a100ec019.dgn

CU 06231

EA 3A1000

NOTE: FOR COMPLETE RIGHT OF WAY AND ACCURATE ACCESS DATA, SEE RIGHT OF WAY RECORDS MAPS AT DISTRICT OFFICE.

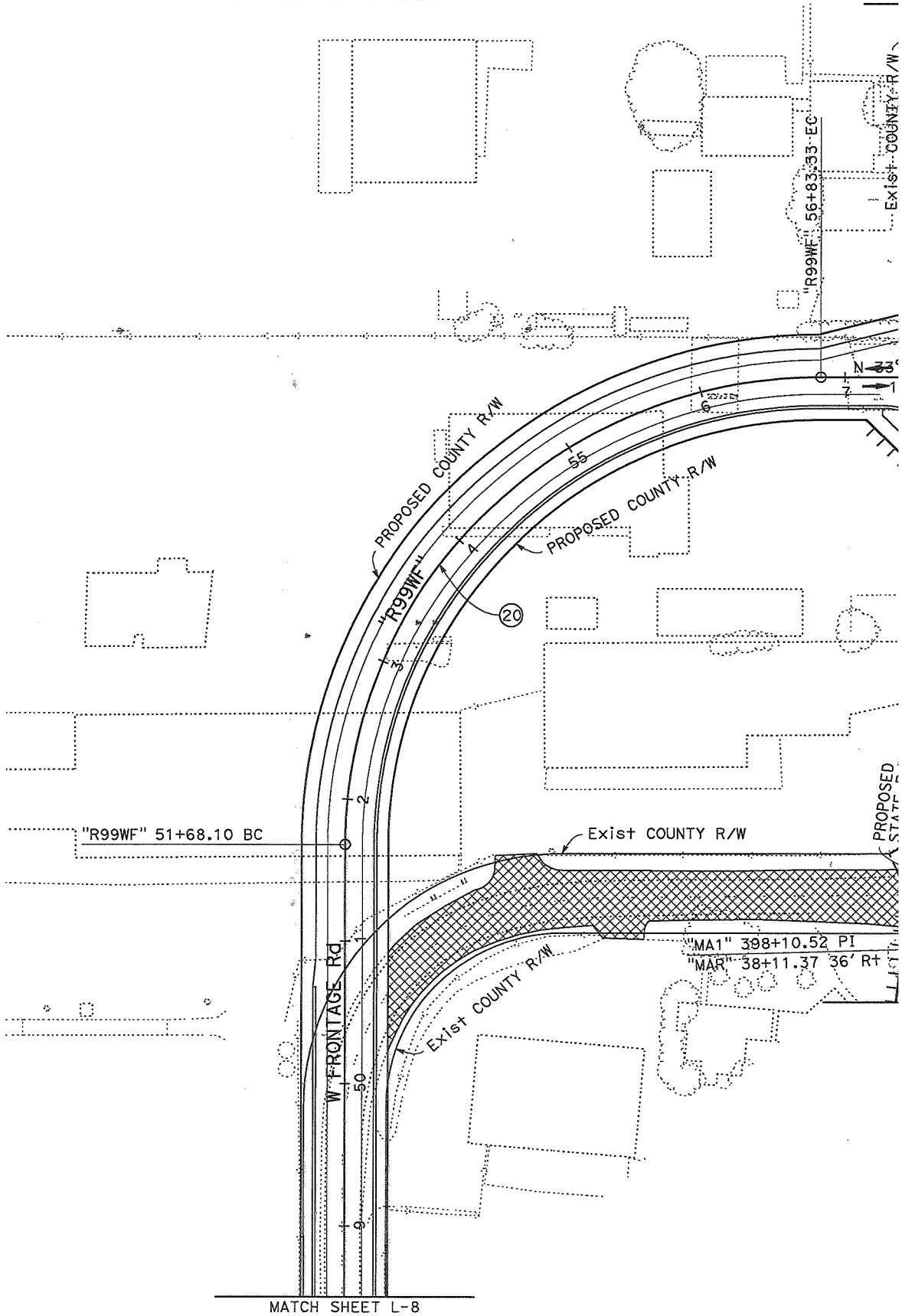

REVISED BY	
DATE REVISED	
CALCULATED-DESIGNED BY	
CHECKED BY	
FUNCTIONAL SUPERVISOR	MARTIN NISHIKAWA

STATE OF CALIFORNIA - DEPARTMENT OF TRANSPORTATION

Caltrans

06-DESIGN

NOTE: FOR COMPLETE RIGHT OF WAY AND ACCURATE ACCESS DATA, SEE RIGHT OF WAY RECORDS MAPS AT DISTRICT OFFICE.

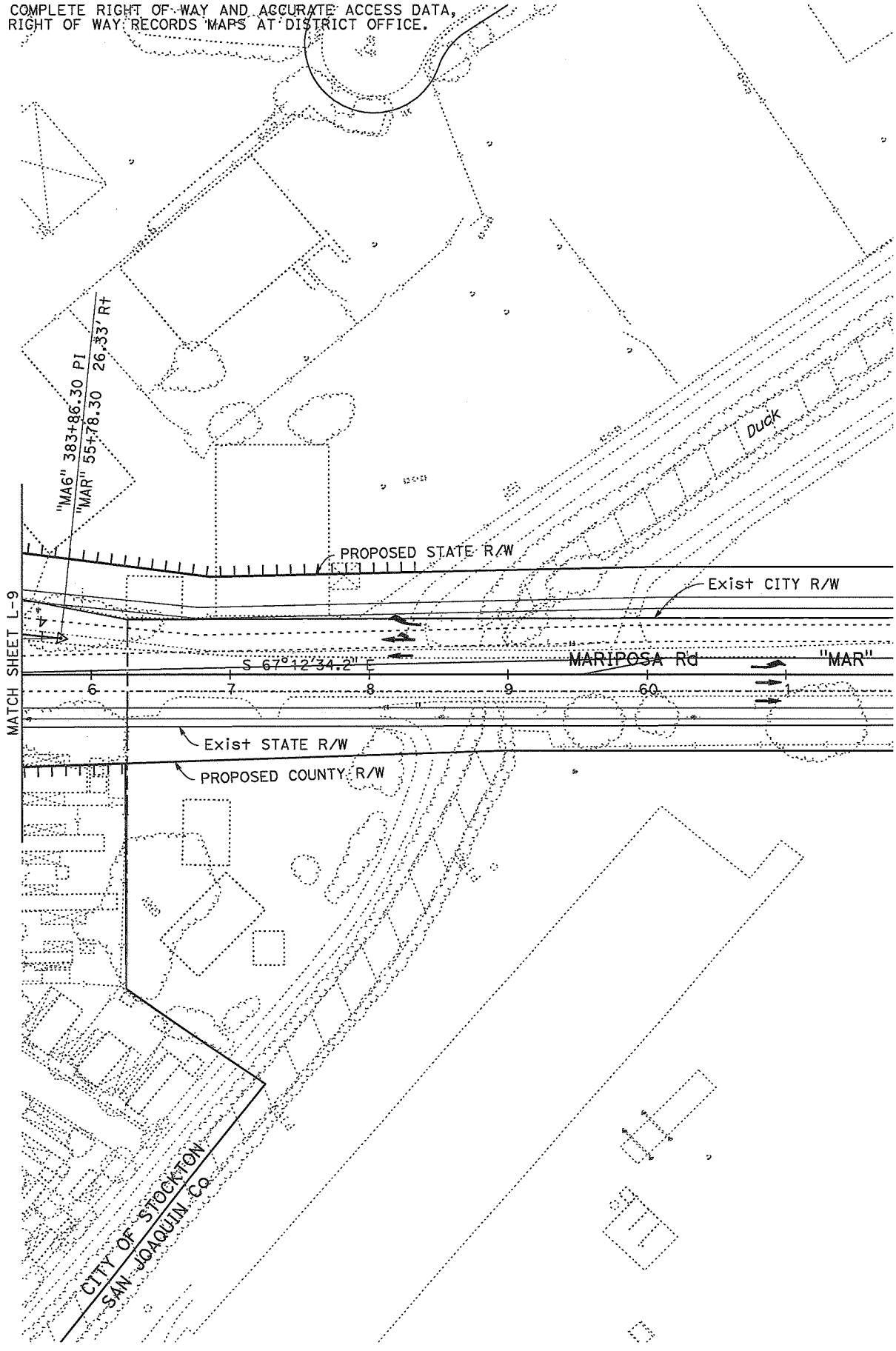

REVISED BY	
DATE REVISED	
CALCULATED-DESIGNED BY	
CHECKED BY	
FUNCTIONAL SUPERVISOR	MARTIN NISHIKAWA

STATE OF CALIFORNIA - DEPARTMENT OF TRANSPORTATION

Caltrans

06-DESIGN

BORDER LAST REVISED 4/11/2008

RELATIVE BORDER SCALE IS IN INCHES

NOTE: FOR COMPLETE RIGHT OF WAY AND ACCURATE ACCESS DATA, SEE RIGHT OF WAY RECORDS MAPS AT DISTRICT OFFICE.

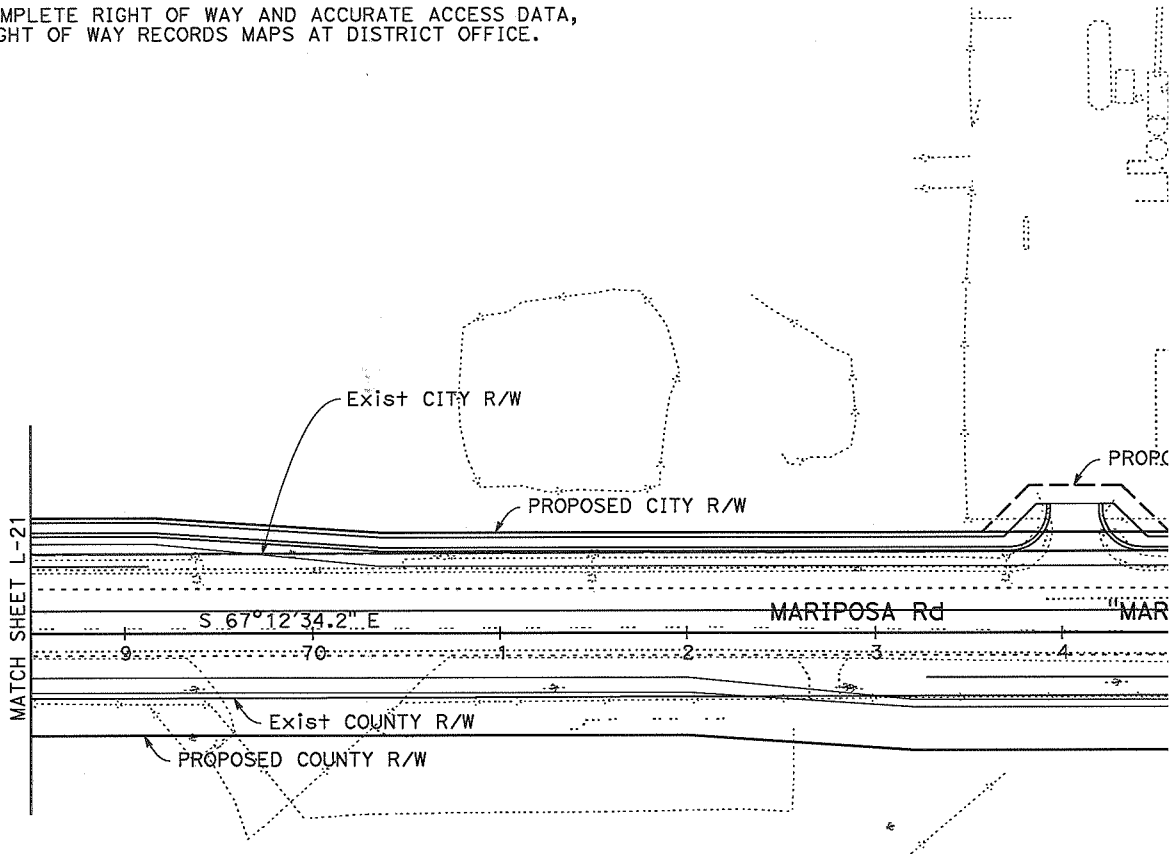

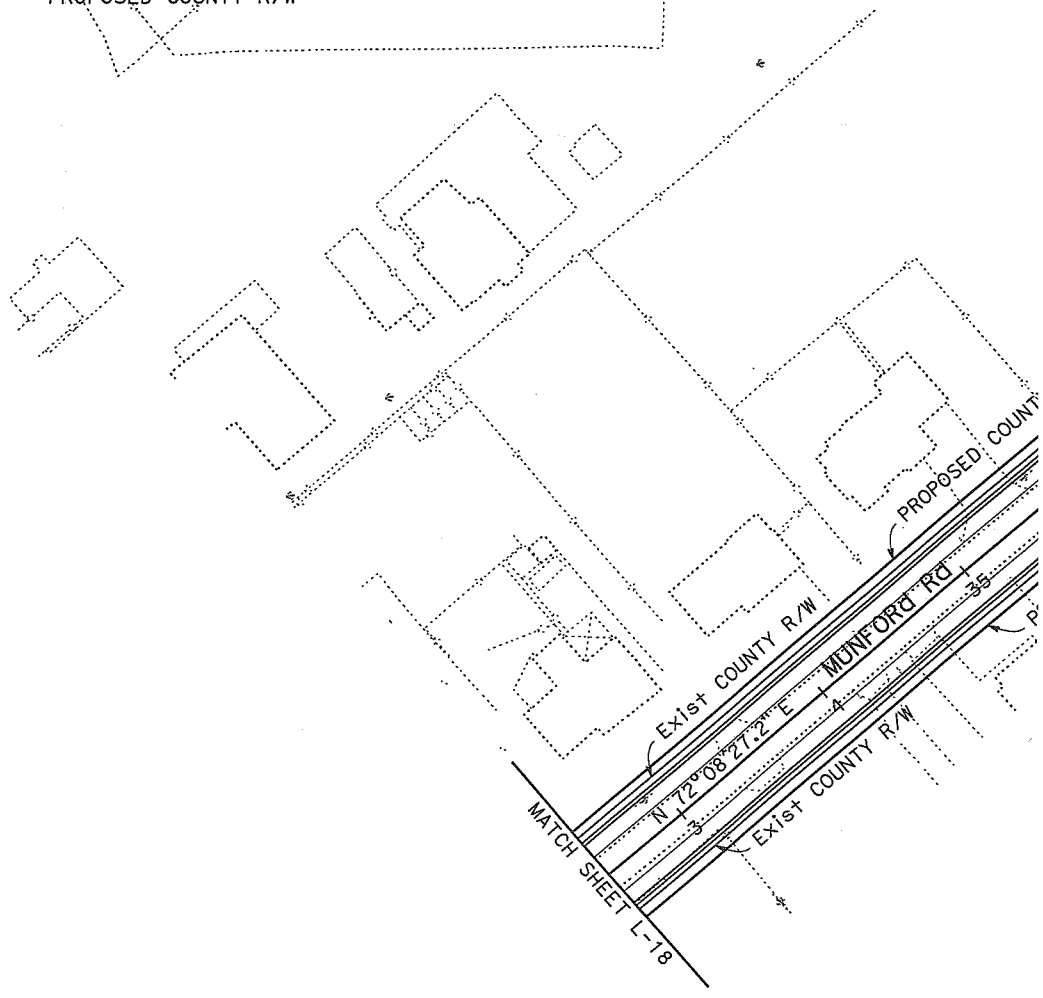

REVISED BY	DATE REVISED

CALCULATED-DESIGNED BY	CHECKED BY

FUNCTIONAL SUPERVISOR: MARTIN NISHIKAWA

STATE OF CALIFORNIA - DEPARTMENT OF TRANSPORTATION

Caltrans

06-DESIGN

BORDER LAST REVISED 4/11/2008

RELATIVE BORDER SCALE IS IN INCHES

NOTE: FOR COMPLETE RIGHT OF WAY AND ACCURATE ACCESS DATA,
SEE RIGHT OF WAY RECORDS MAPS AT DISTRICT OFFICE.

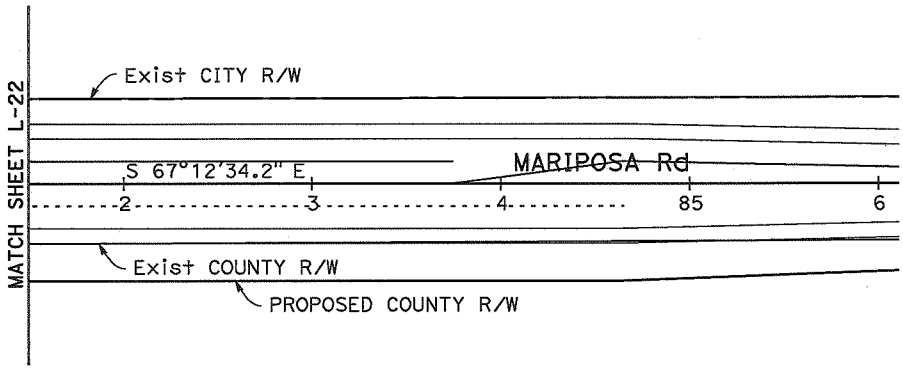

STATE OF CALIFORNIA - DEPARTMENT OF TRANSPORTATION	
Caltrans	06-DESIGN
FUNCTIONAL SUPERVISOR	MARTIN NISHIKAWA
CALCULATED-DESIGNED BY	
CHECKED BY	
REVISED BY	
DATE REVISED	

BORDER LAST REVISED 4/11/2008

RELATIVE BORDER SCALE IS IN INCHES

NOTE: FOR COMPLETE RIGHT OF WAY AND ACCURATE ACCESS DATA, SEE RIGHT OF WAY RECORDS MAPS AT DISTRICT OFFICE.

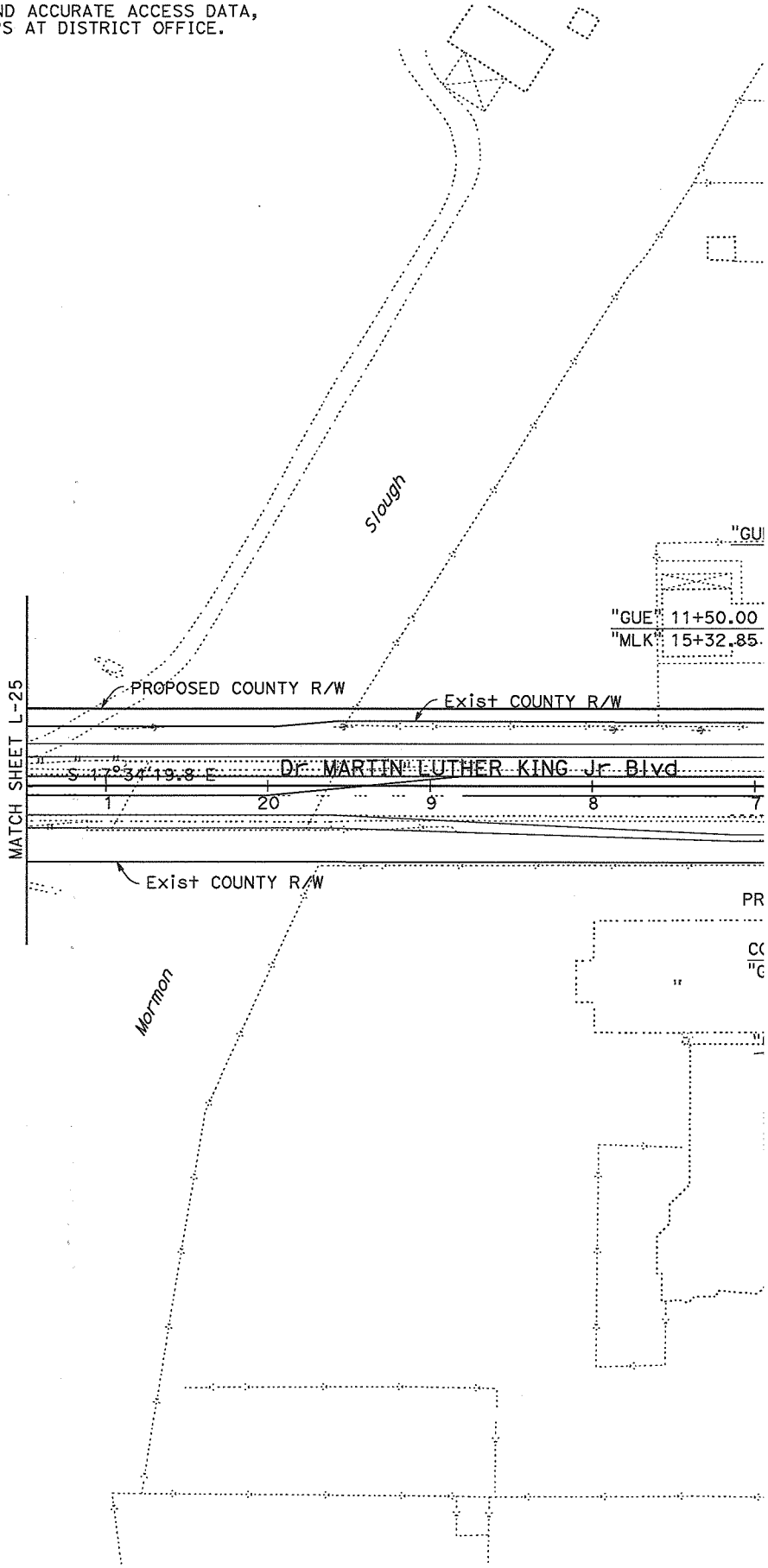

REVISED BY	
DATE REVISED	
CALCULATED-DESIGNED BY	
CHECKED BY	
FUNCTIONAL SUPERVISOR	MARTIN NISHIKAWA

STATE OF CALIFORNIA - DEPARTMENT OF TRANSPORTATION

Caltrans

06-DESIGN

BORDER LAST REVISED 4/11/2008

RELATIVE BORDER SCALE IS IN INCHES

NOTE: FOR COMPLETE RIGHT OF WAY AND ACCURATE ACCESS DATA, SEE RIGHT OF WAY RECORDS MAPS AT DISTRICT OFFICE.

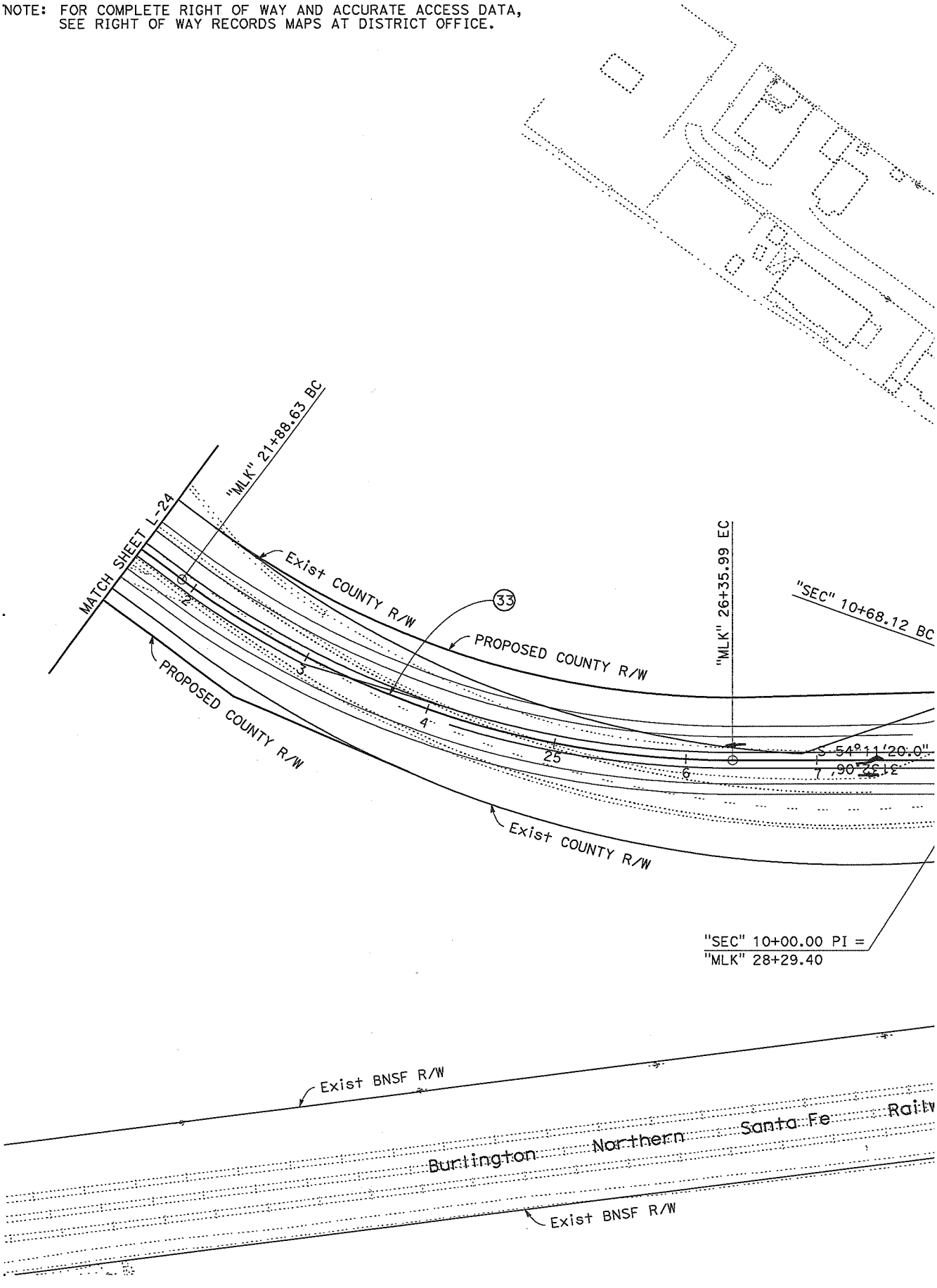

REVISED BY	
DATE REVISED	
CALCULATED-DESIGNED BY	
CHECKED BY	
FUNCTIONAL SUPERVISOR	MARTIN NISHIKAWA

STATE OF CALIFORNIA - DEPARTMENT OF TRANSPORTATION

Caltrans

06-DESIGN

BORDER LAST REVISED 4/11/2008

RELATIVE BORDER SCALE IS IN INCHES

NOTE: FOR COMPLETE RIGHT OF WAY AND ACCURATE ACCESS DATA, SEE RIGHT OF WAY RECORDS MAPS AT DISTRICT OFFICE.

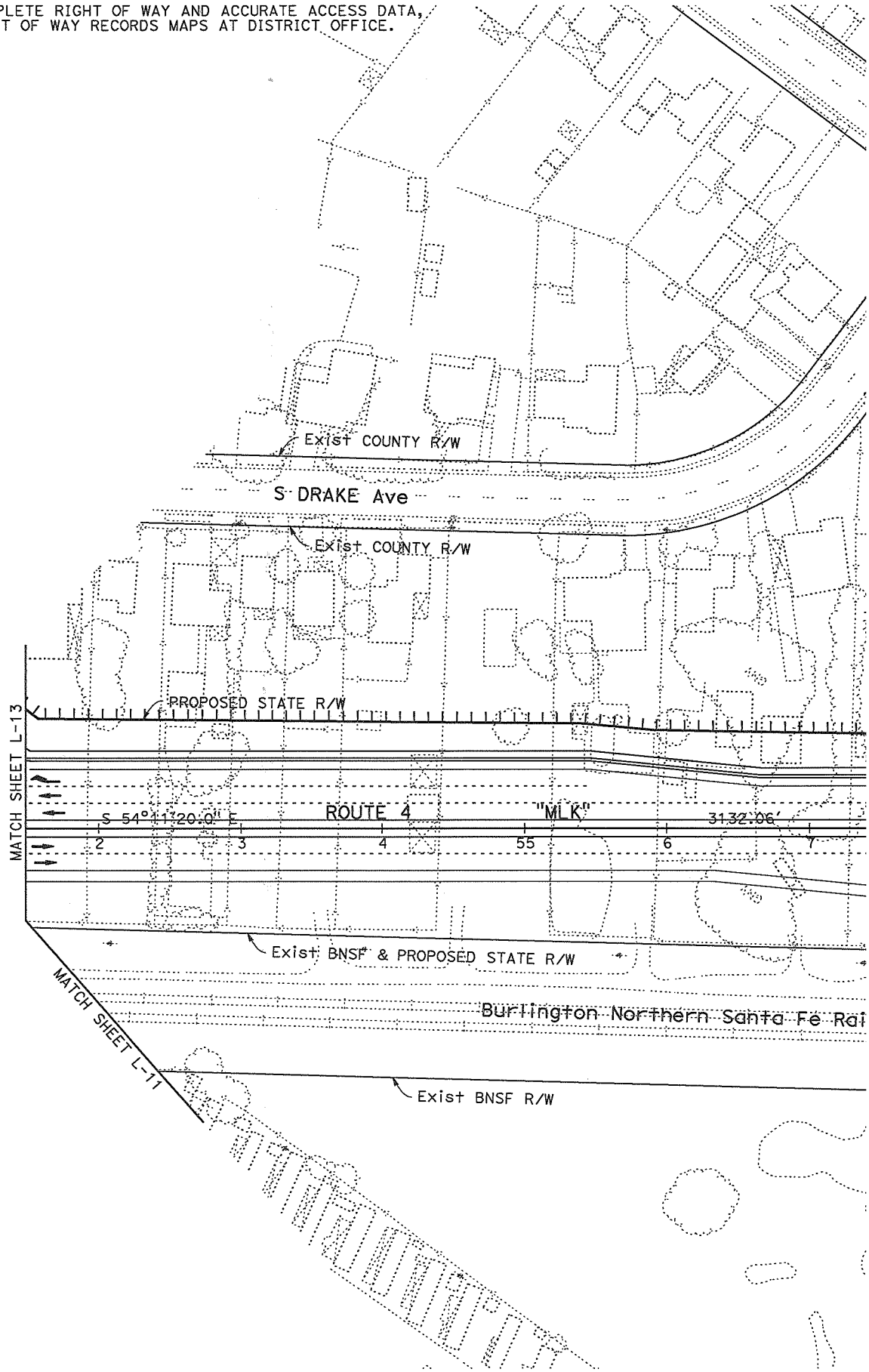

REVISED BY	DATE REVISED

CALCULATED-DESIGNED BY	
CHECKED BY	

FUNCTIONAL SUPERVISOR: MARTIN NISHIKAWA

STATE OF CALIFORNIA - DEPARTMENT OF TRANSPORTATION

Caltrans

06-DESIGN

BORDER LAST REVISED 4/11/2008

RELATIVE BORDER SCALE IS IN INCHES

NOTE: FOR COMPLETE RIGHT OF WAY AND ACCURATE ACCESS DATA, SEE RIGHT OF WAY RECORDS MAPS AT DISTRICT OFFICE.

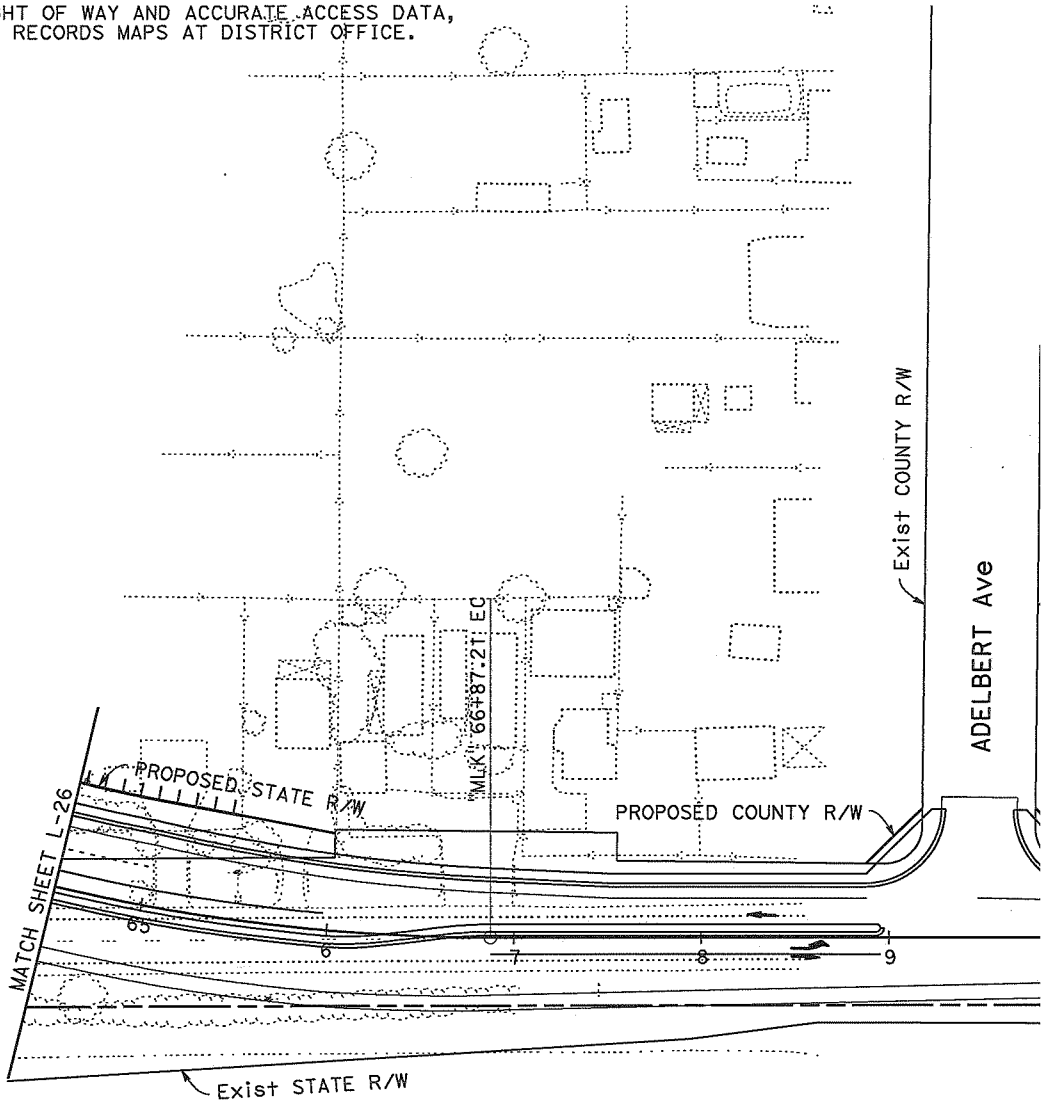

REVISED BY	
DATE REVISED	
CALCULATED-DESIGNED BY	
CHECKED BY	
FUNCTIONAL SUPERVISOR	MARTIN NISHIKAWA

STATE OF CALIFORNIA - DEPARTMENT OF TRANSPORTATION

Caltrans

06-DESIGN

BORDER LAST REVISED 4/11/2008

RELATIVE BORDER SCALE IS IN INCHES

NOTE: FOR COMPLETE RIGHT OF WAY AND ACCURATE ACCESS DATA, SEE RIGHT OF WAY RECORDS MAPS AT DISTRICT OFFICE.

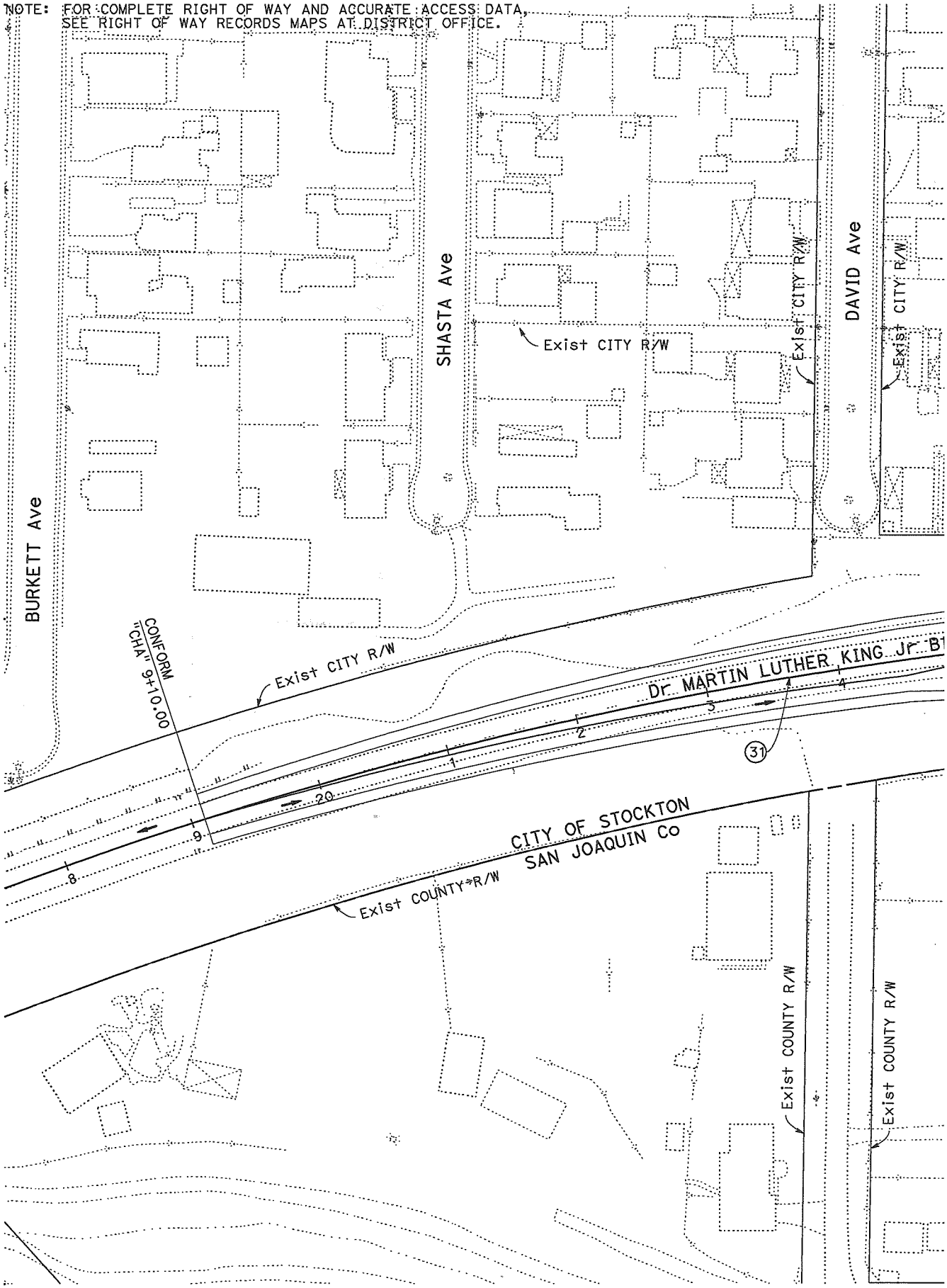

STATE OF CALIFORNIA - DEPARTMENT OF TRANSPORTATION	
Caltrans	06-DESIGN
FUNCTIONAL SUPERVISOR	MARTIN NISHIKAWA
CALCULATED-DESIGNED BY	
CHECKED BY	
REVISED BY	
DATE REVISED	

BORDER LAST REVISED 4/11/2008

RELATIVE BORDER SCALE IS IN INCHES

NOTE: FOR COMPLETE RIGHT OF WAY AND ACCURATE ACCESS DATA, SEE RIGHT OF WAY RECORDS MAPS AT DISTRICT OFFICE.

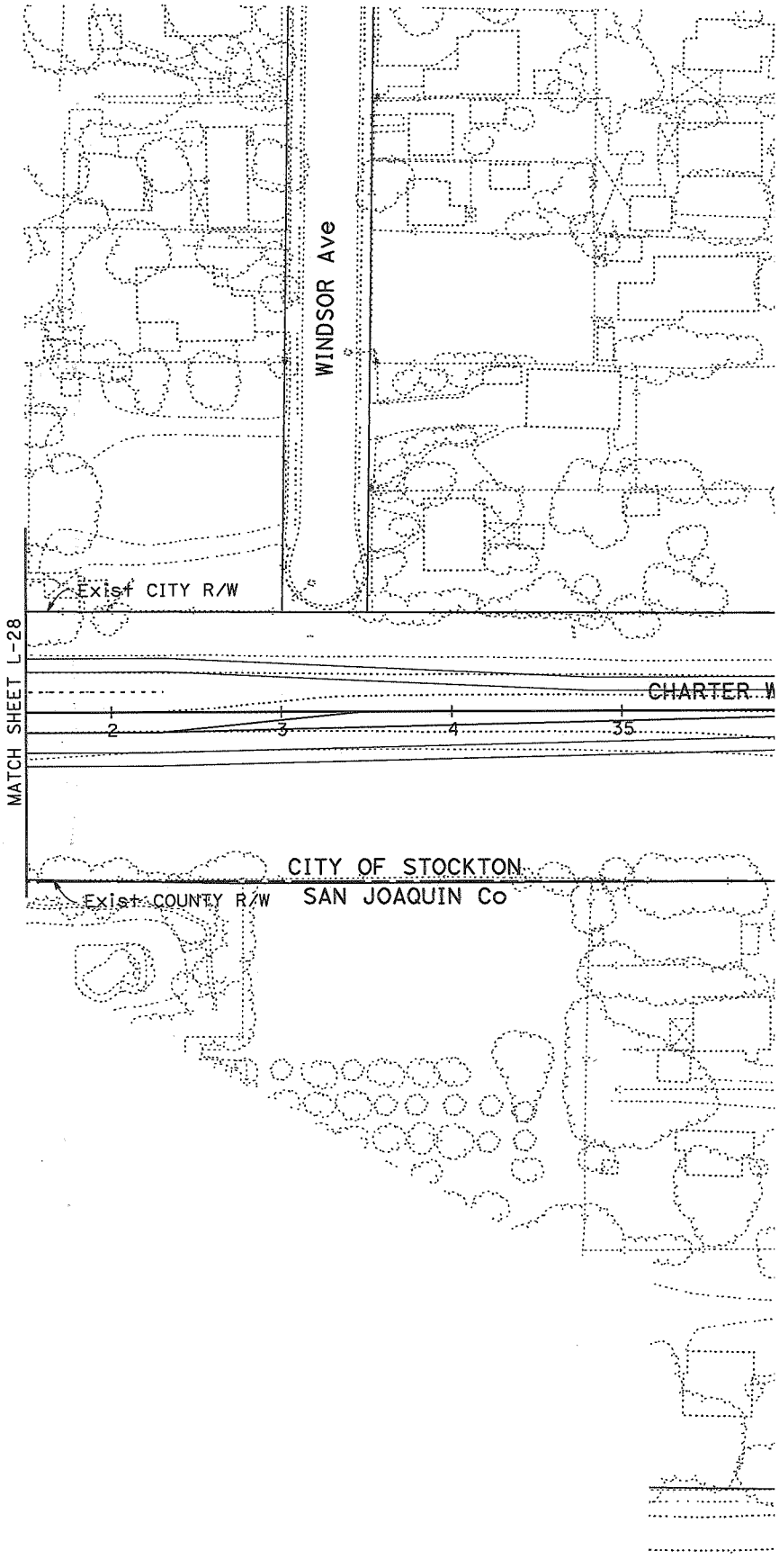

REVISED BY	
DATE REVISED	

CALCULATED-DESIGNED BY	
CHECKED BY	

FUNCTIONAL SUPERVISOR	
MARTIN NISHIKAWA	

STATE OF CALIFORNIA - DEPARTMENT OF TRANSPORTATION

Caltrans

06-DESIGN

BORDER LAST REVISED 4/11/2008

RELATIVE BORDER SCALE IS IN INCHES