Oasis Rd Interchange

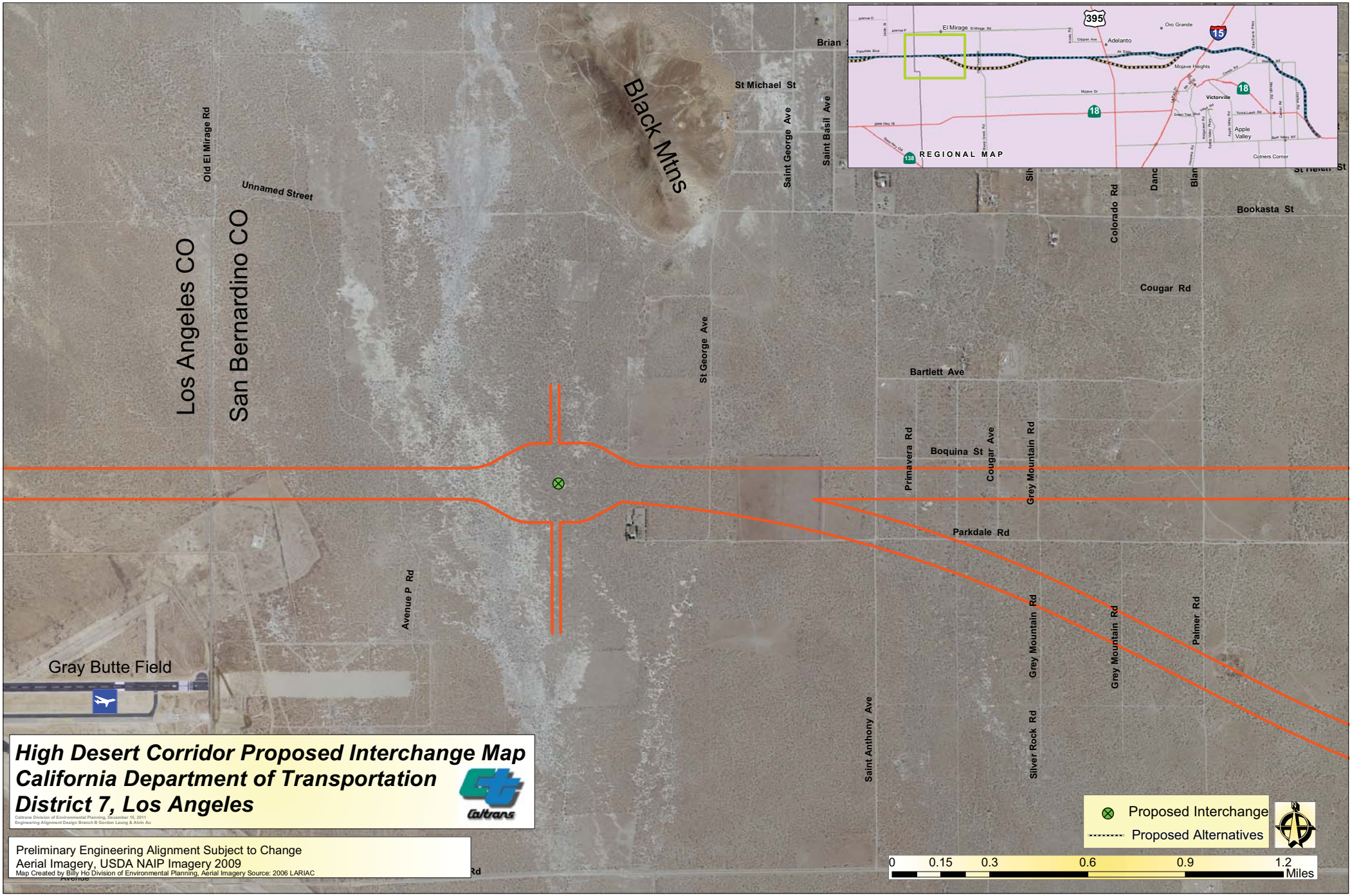

High Desert Corridor Proposed Interchange Map
California Department of Transportation
District 7, Los Angeles

Caltrans Division of Environmental Planning, December 19, 2011
Engineering Alignment Design Branch B Gordon Leung & Alvin Au

Preliminary Engineering Alignment Subject to Change
Aerial Imagery, USDA NAIP Imagery 2009
Map Created by Billy Ho Division of Environmental Planning, Aerial Imagery Source: 2006 LARIAC

G:\Env\Shared\GIS\Routes\LA-138\EA\27330K\HDC MAPS\Detailed Interchange Maps for LADPW\San Bernardino Side \ Oasis Rd Interchange.mxd

Old Phelan Rd / Sheep Creek Rd Interchange

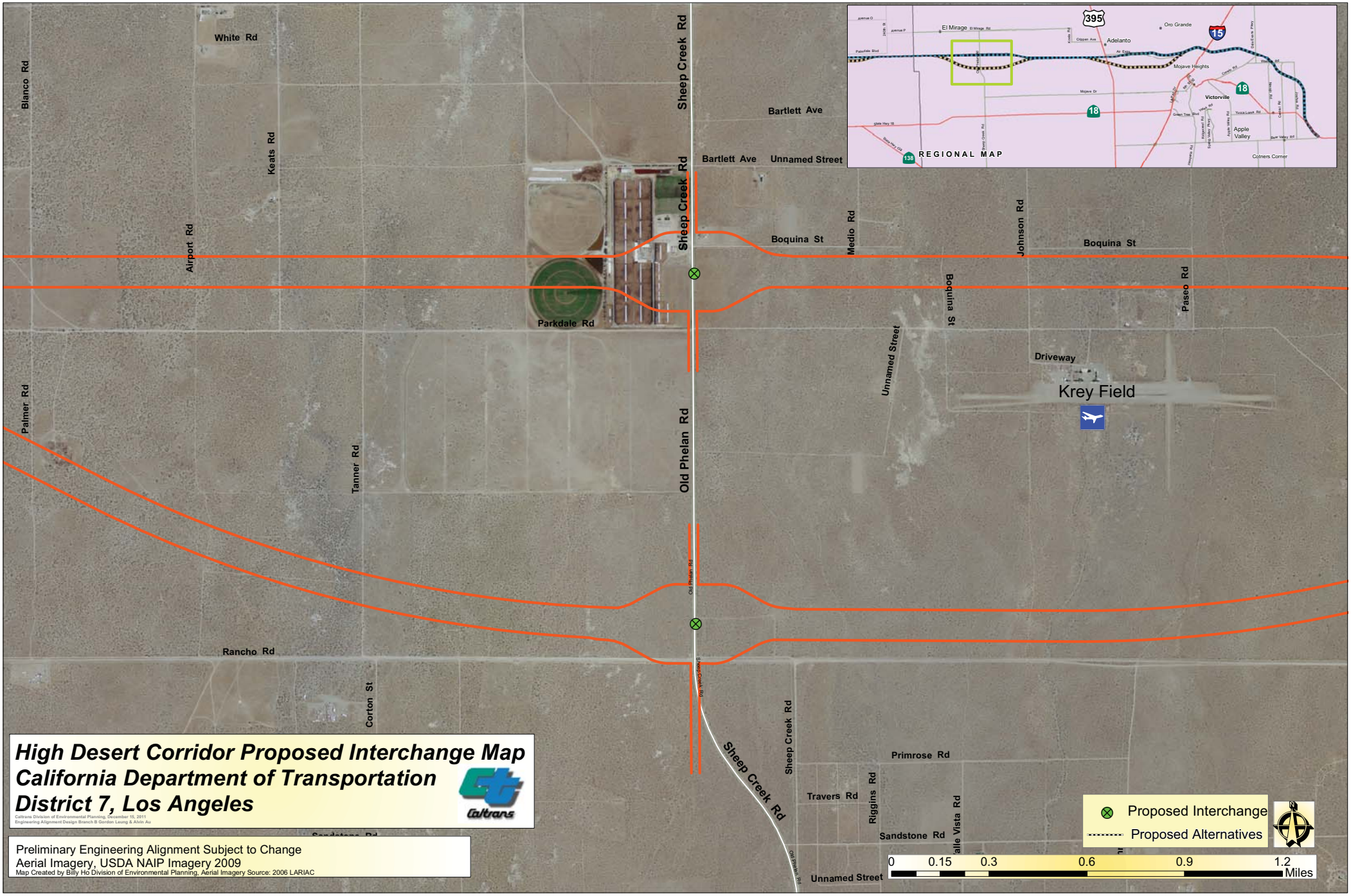

G:\Env\Shared\GIS\Routes\LA-138\EA\27330K\HDC MAPS\Detailed Interchange Maps for LADPW\San Bernardino Side \ Sheep Creek Rd Interchange.mxd

Caughlin Rd & Koala Rd Interchange

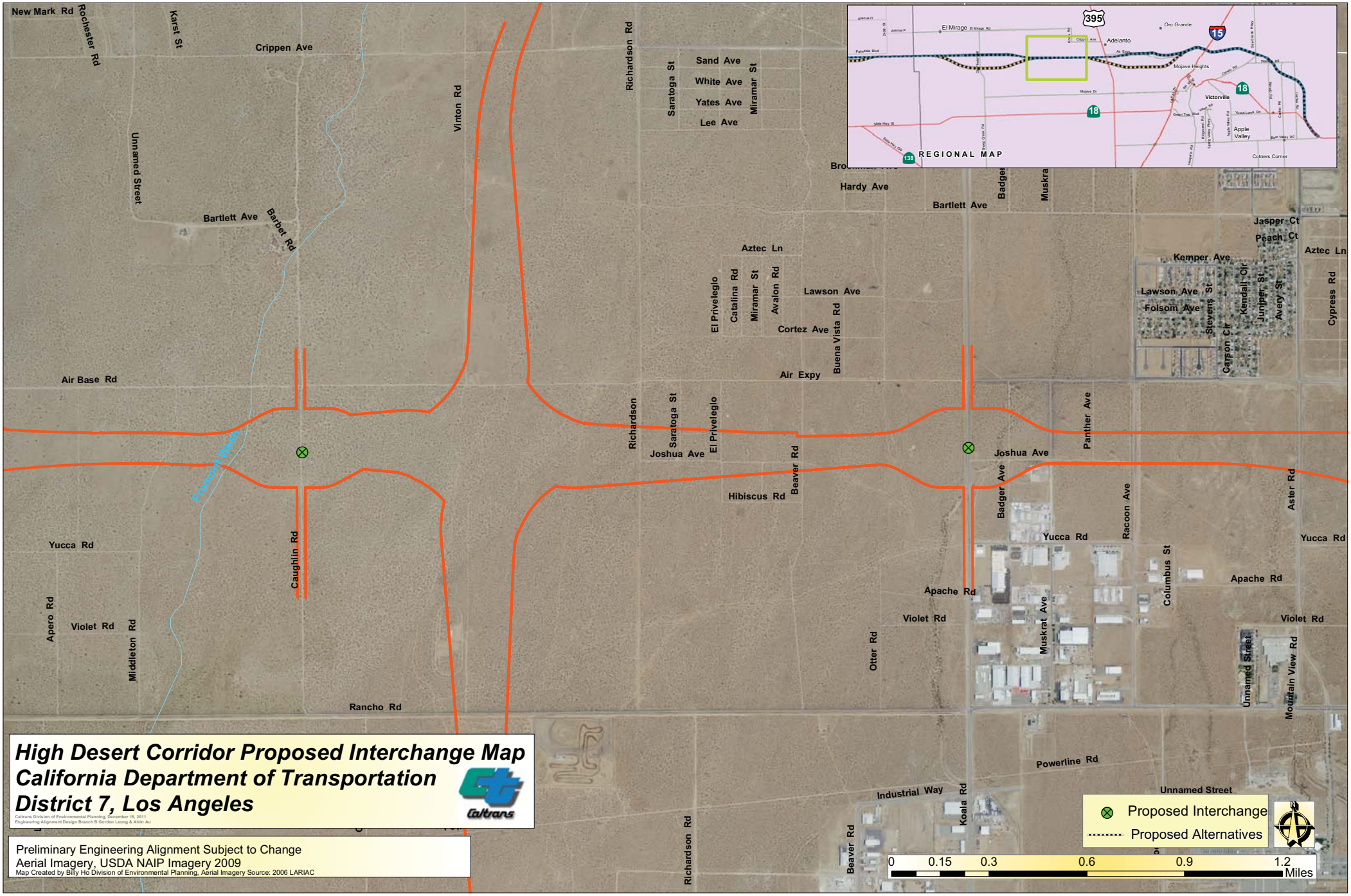

G:\Env\Shared\GIS\Routes\LA-138\EA\27330K\HDC MAPS\Detailed Interchange Maps for LADPW\San Bernardino Side \ Caughlin & Koala Rd Interchange.mxd

US 395 & Phantom Rd West Interchange

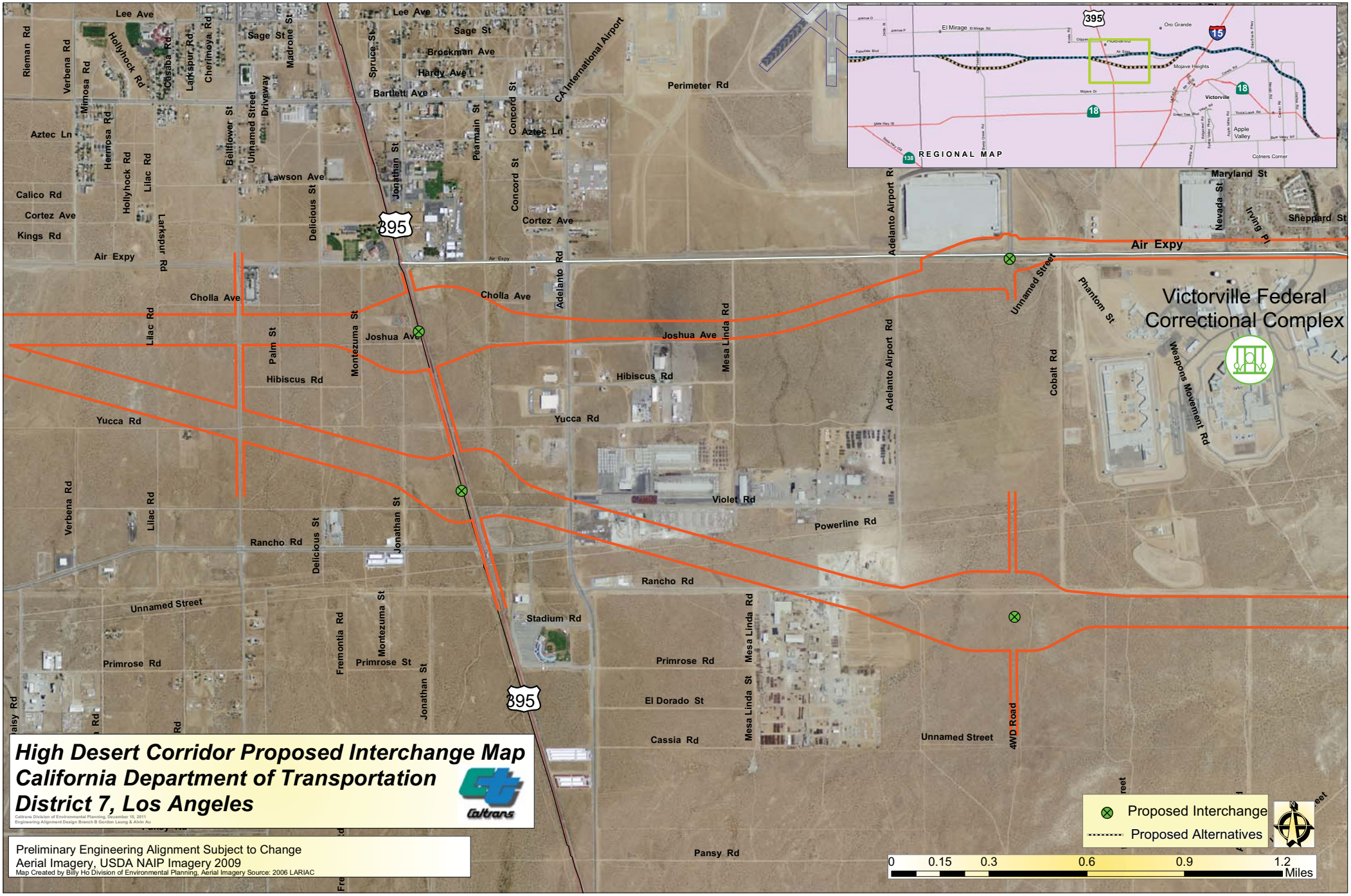

G:\Env\Shared\GIS\Routes\LA-138\EA\27330K\HDC MAPS\Detailed Interchange Maps for LADPW\San Bernardino Side \ US 395 & Phantom Rd West Interchange.mxd

Phantom Rd East & National Trails Hwy Interchange

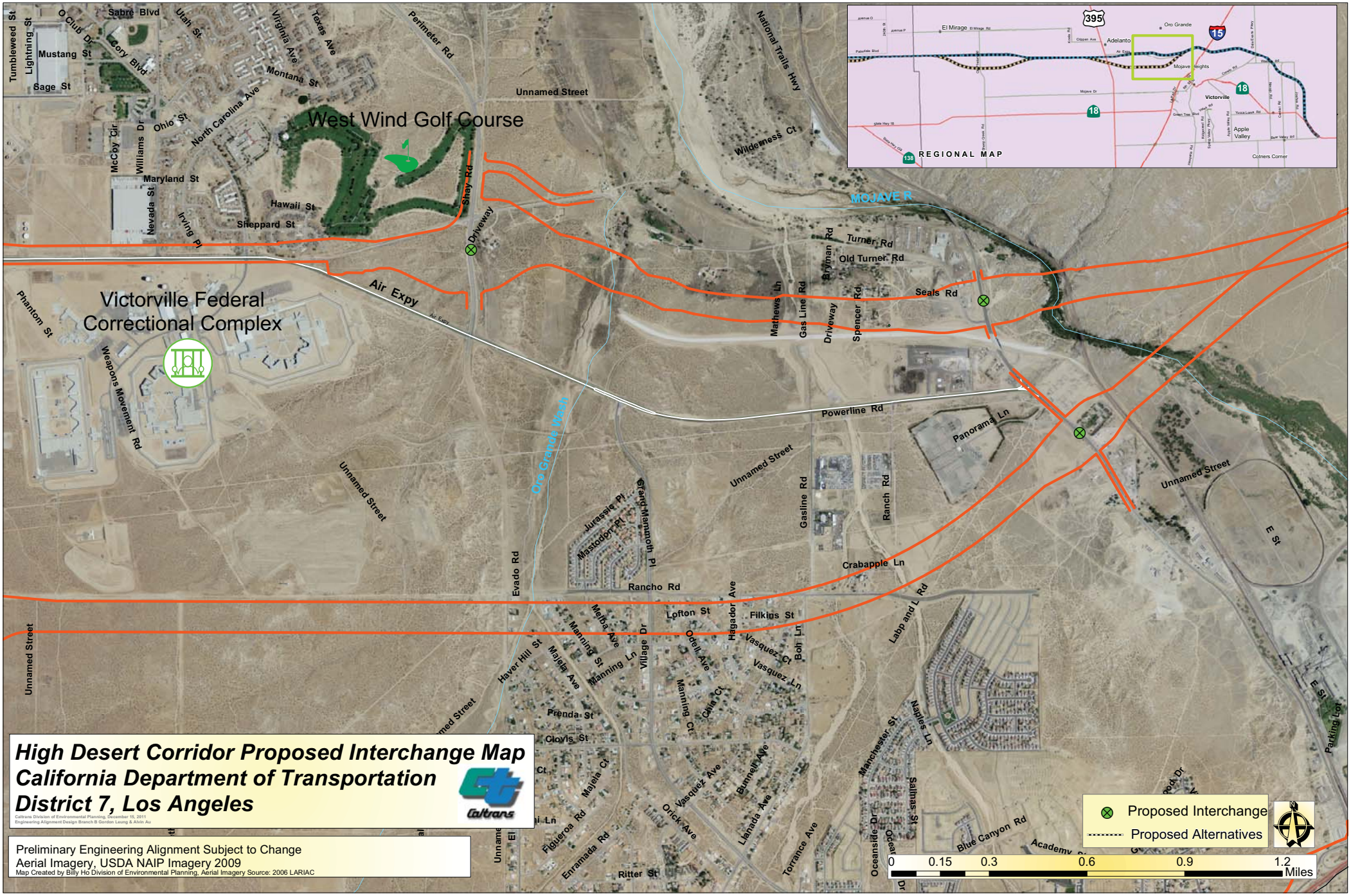

Env\Shared\GIS\Routes\LA-138\EA\27330K\HDC MAPS\Detailed Interchange Maps for LADPW\San Bernardino Side \ Phantom Rd East & National Trails Hwy Interchange.mxd

I-15 Interchange

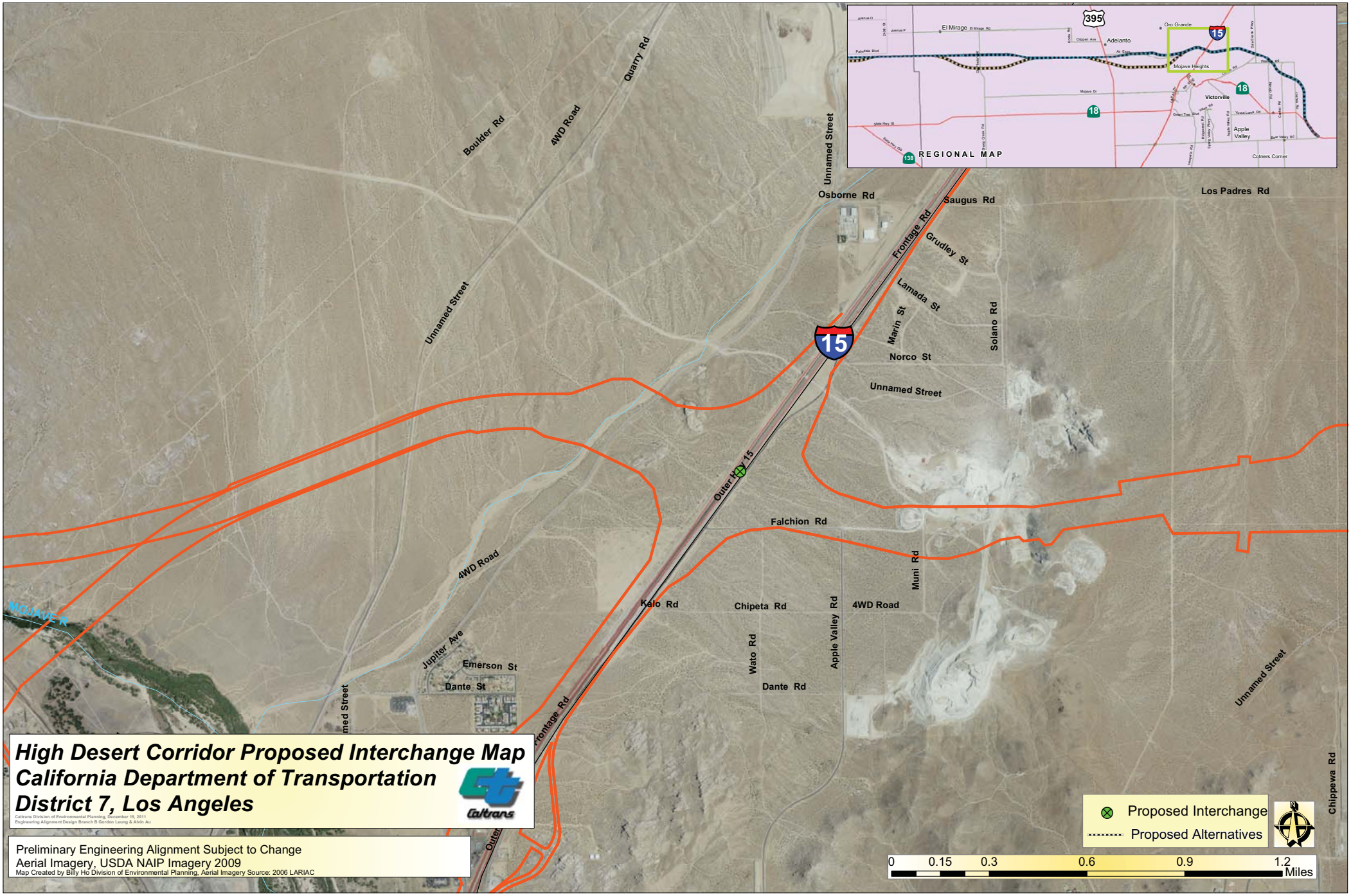

G:\Env\Shared\GIS\Routes\LA-138\EA\27330K\HDC MAPS\Detailed Interchange Maps for LADPW\San Bernardino Side \ I-15 Interchange.mxd

Chippewa Rd (Choco Rd) & Dale Evans Pkwy

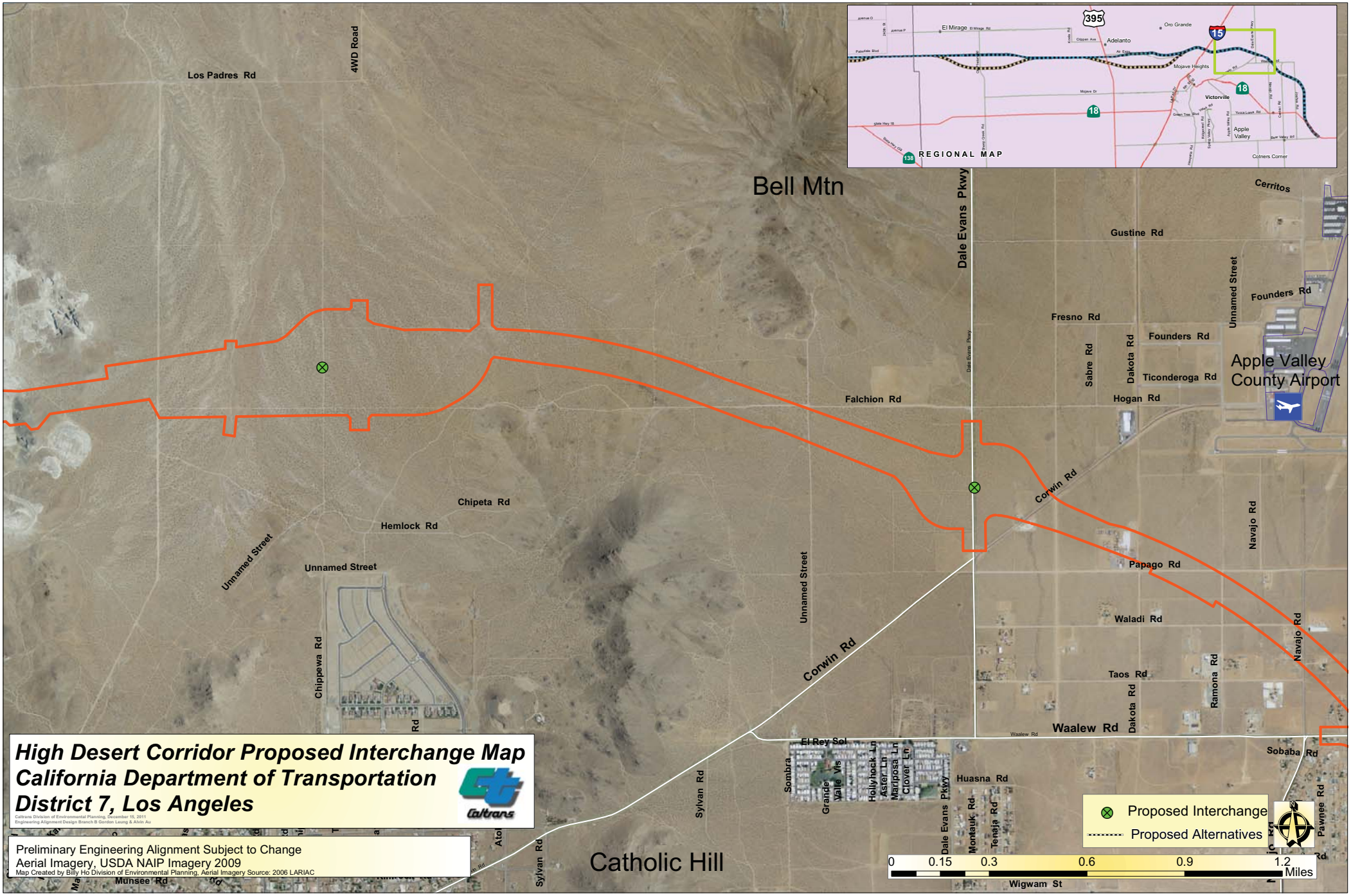

G:\Env\Shared\GIS\Routes\LA-138\EA\27330K\HDC MAPS\Detailed Interchange Maps for LADPW\San Bernardino Side \ Chippewa Rd & Dale Evans Pkwy.mxd