State Route 27

California Department of Transportation
District 7, Los Angeles
Map revised by Billy Ho
February 26, 2013

State Route 27

California Department of Transportation
District 7, Los Angeles
Map revised by Billy Ho
February 26, 2013

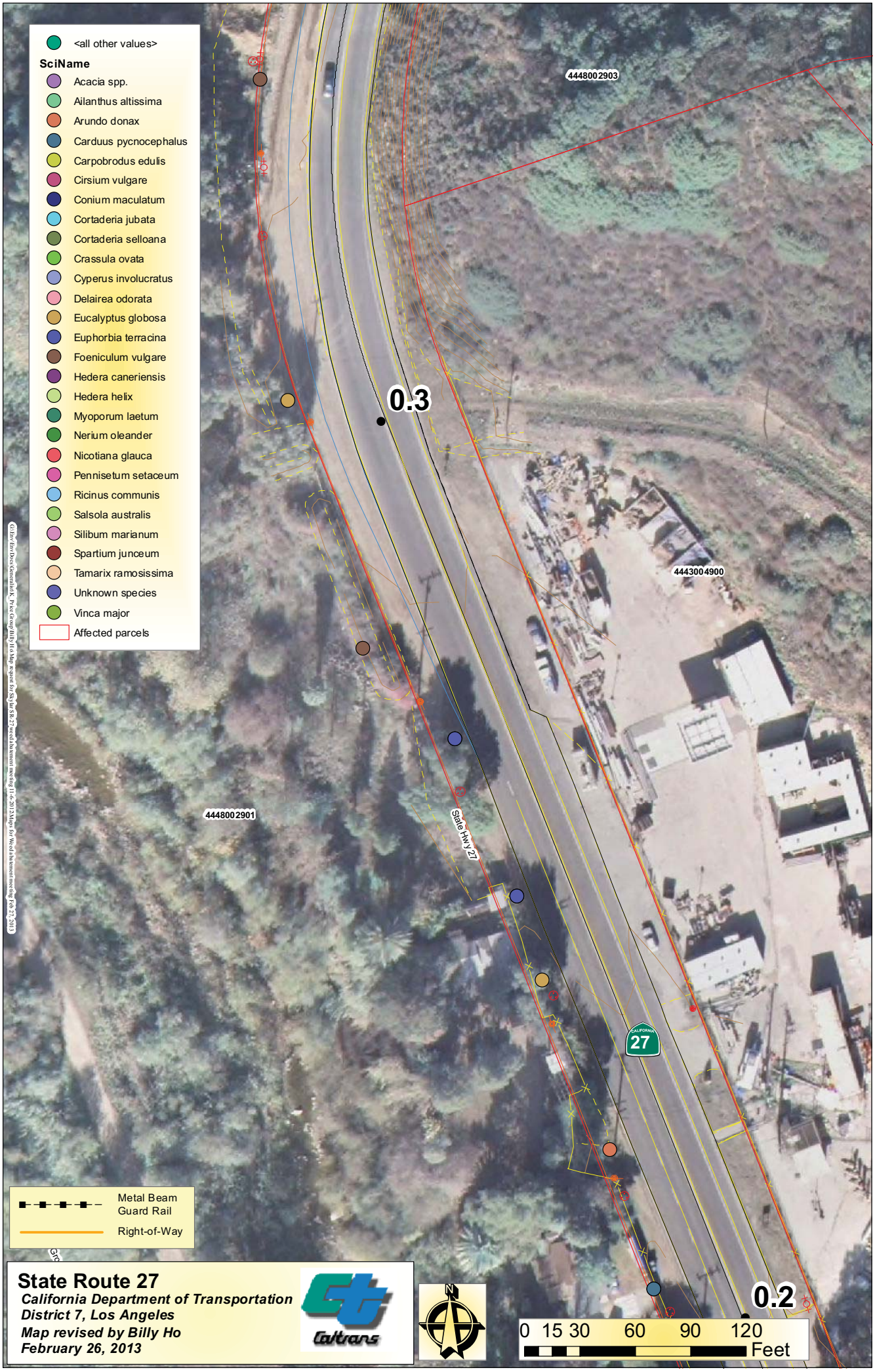
<all other values>
SciName
Acacia spp.
Ailanthus altissima
Arundo donax
Carduus pycnocephalus
Carpobrodus edulis
Cirsium vulgare
Conium maculatum
Cortaderia jubata
Cortaderia selloana
Crassula ovata
Cyperus involucratus
Delairea odorata
Eucalyptus globosa
Euphorbia terracina
Foeniculum vulgare
Hedera caneriensis
Hedera helix
Myoporum laetum
Nerium oleander
Nicotiana glauca
Pennisetum setaceum
Ricinus communis
Salsola australis
Silibum marianum
Spartium junceum
Tamarix ramosissima
Unknown species
Vinca major
Affected parcels
4448002903
4443004900
4448002901
0.3
0.2
State Hwy 27
CALIFORNIA
27
Metal Beam Guard Rail
Right-of-Way
0 15 30 60 90 120
Feet
State Route 27
California Department of Transportation
District 7, Los Angeles
Map revised by Billy Ho
February 26, 2013
Caltrans

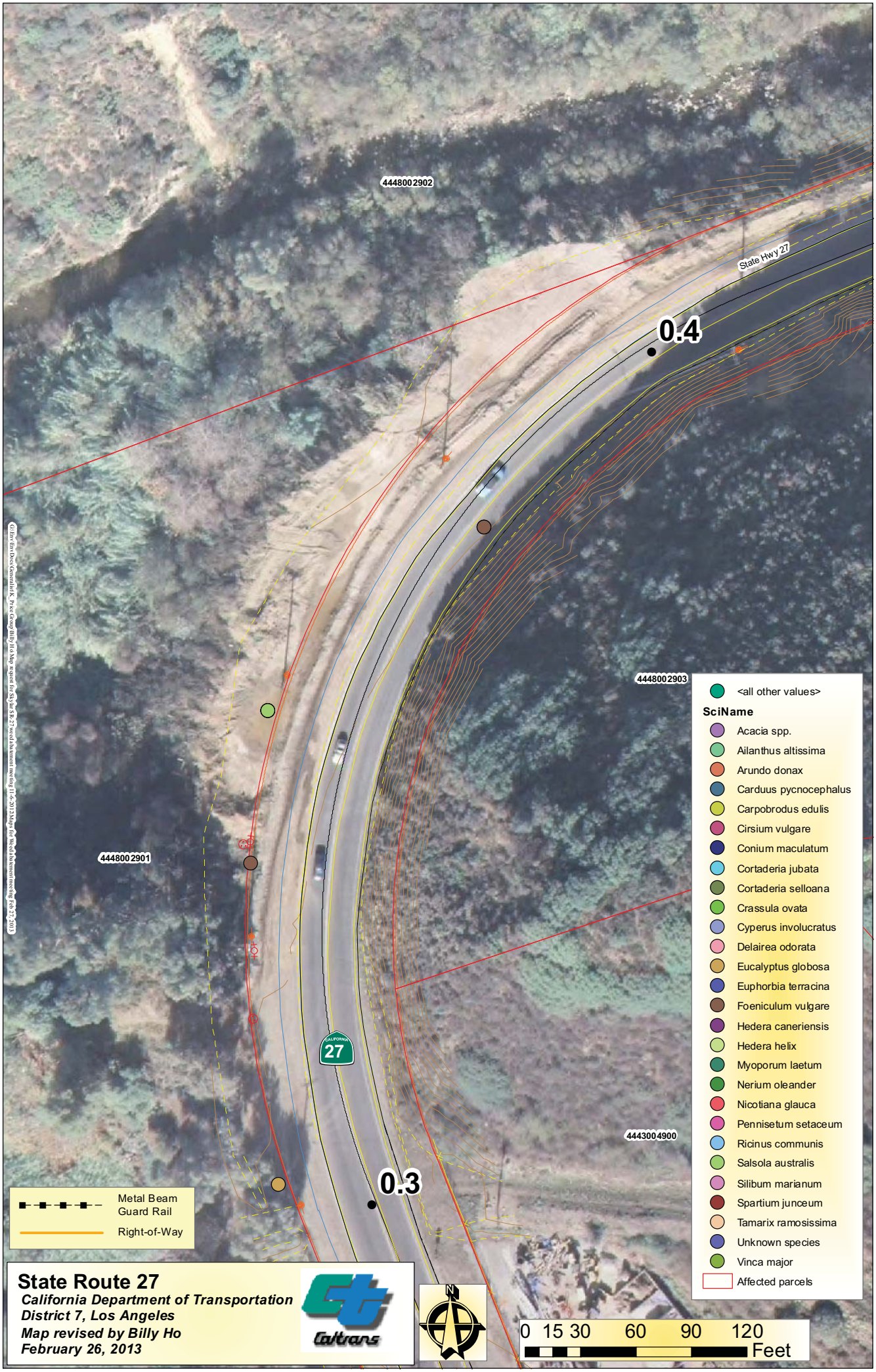
4448002902
State Hwy 27
0.4
4448002903
4448002901
4443004900
0.3
27
<all other values>
SciName
Acacia spp.
Ailanthus altissima
Arundo donax
Carduus pycnocephalus
Carpobrodus edulis
Cirsium vulgare
Conium maculatum
Cortaderia jubata
Cortaderia selloana
Crassula ovata
Cyperus involucratus
Delairea odorata
Eucalyptus globosa
Euphorbia terracina
Foeniculum vulgare
Hedera caneriensis
Hedera helix
Myoporum laetum
Nerium oleander
Nicotiana glauca
Pennisetum setaceum
Ricinus communis
Salsola australis
Silibum marianum
Spartium junceum
Tamarix ramosissima
Unknown species
Vinca major
Affected parcels
Metal Beam Guard Rail
Right-of-Way
State Route 27
California Department of Transportation
District 7, Los Angeles
Map revised by Billy Ho
February 26, 2013
Caltrans
N
0 15 30 60 90 120
Feet

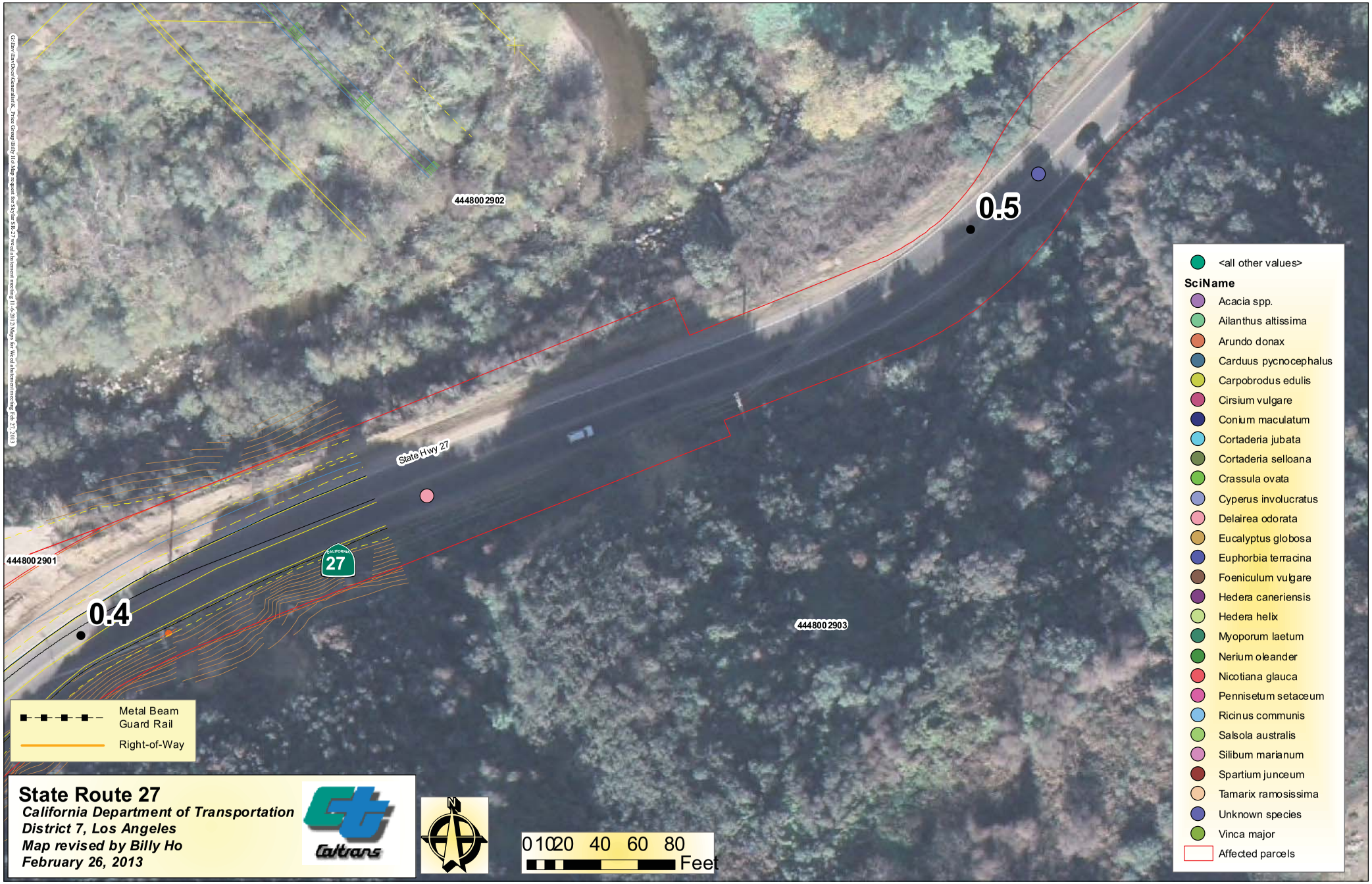

State Route 27

California Department of Transportation
District 7, Los Angeles
Map revised by Billy Ho
February 26, 2013

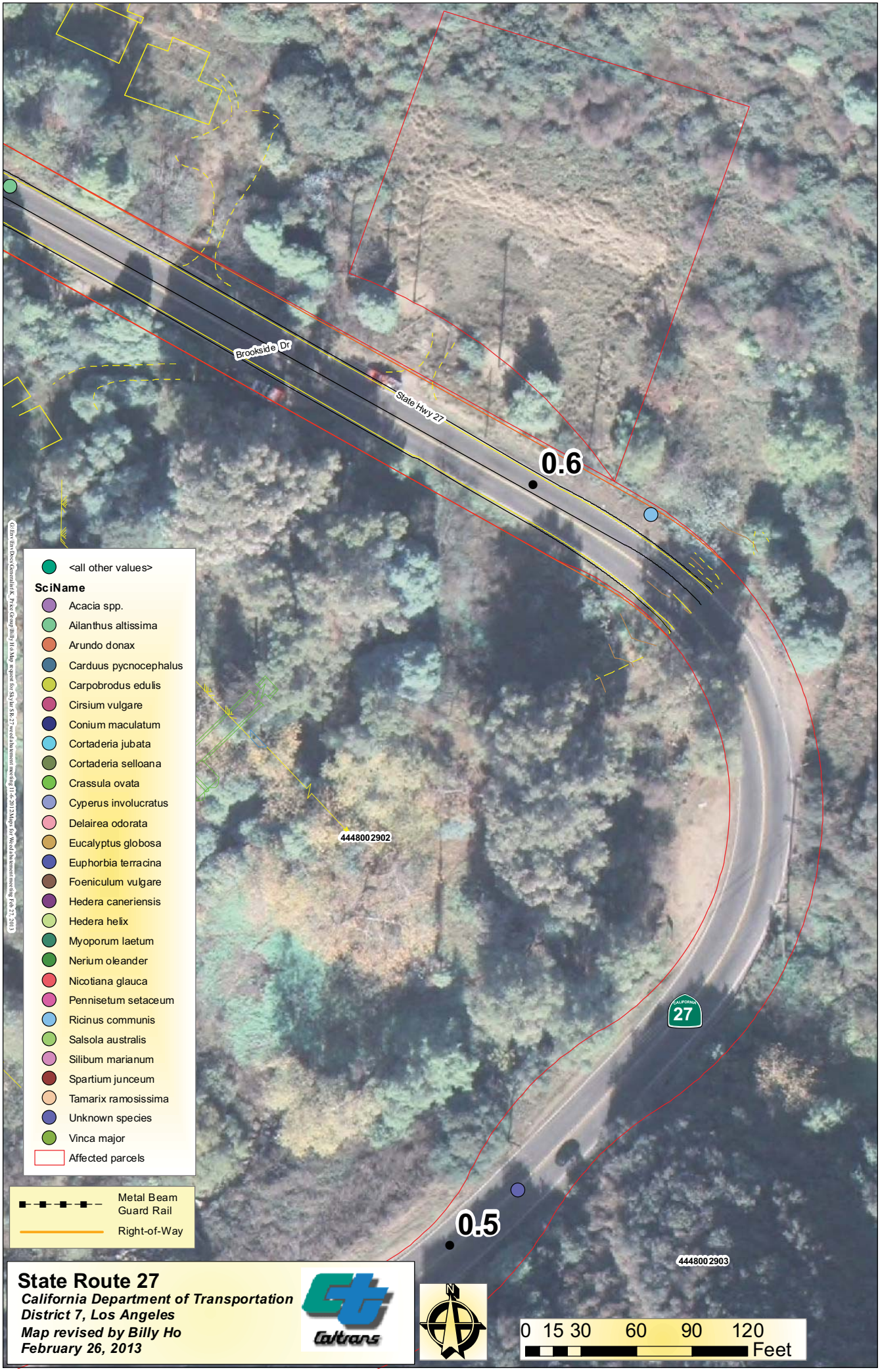
Brookside Dr
State Hwy 27
0.6
0.5
4448002902
4448002903
27
<all other values>
SciName
Acacia spp.
Ailanthus altissima
Arundo donax
Carduus pycnocephalus
Carpobrodus edulis
Cirsium vulgare
Conium maculatum
Cortaderia jubata
Cortaderia selloana
Crassula ovata
Cyperus involucratus
Delairea odorata
Eucalyptus globosa
Euphorbia terracina
Foeniculum vulgare
Hedera caneriensis
Hedera helix
Myoporum laetum
Nerium oleander
Nicotiana glauca
Pennisetum setaceum
Ricinus communis
Salsola australis
Silibum marianum
Spartium junceum
Tamarix ramosissima
Unknown species
Vinca major
Affected parcels
Metal Beam Guard Rail
Right-of-Way
State Route 27
California Department of Transportation
District 7, Los Angeles
Map revised by Billy Ho
February 26, 2013
Caltrans
N
0 15 30 60 90 120
Feet

4448003901
4448002903
4448002902
0.7
0.6
State Hwy 27
27
<all other values>
SciName
Acacia spp.
Ailanthus altissima
Arundo donax
Carduus pycnocephalus
Carpobrodus edulis
Cirsium vulgare
Conium maculatum
Cortaderia jubata
Cortaderia selloana
Crassula ovata
Cyperus involucratus
Delairea odorata
Eucalyptus globosa
Euphorbia terracina
Foeniculum vulgare
Hedera caneriensis
Hedera helix
Myoporum laetum
Nerium oleander
Nicotiana glauca
Pennisetum setaceum
Ricinus communis
Salsola australis
Silibum marianum
Spartium junceum
Tamarix ramosissima
Unknown species
Vinca major
Affected parcels
Metal Beam Guard Rail
Right-of-Way
State Route 27
California Department of Transportation
District 7, Los Angeles
Map revised by Billy Ho
February 26, 2013
Caltrans
N
0 15 30 60 90 120
Feet

0.8
0.7
4448003900
4448003901
4448002902
4448002903
27
State Hwy 27
<all other values>
SciName
Acacia spp.
Ailanthus altissima
Arundo donax
Carduus pycnocephalus
Carpobrodus edulis
Cirsium vulgare
Conium maculatum
Cortaderia jubata
Cortaderia selloana
Crassula ovata
Cyperus involucratus
Delairea odorata
Eucalyptus globosa
Euphorbia terracina
Foeniculum vulgare
Hedera caneriensis
Hedera helix
Myoporum laetum
Nerium oleander
Nicotiana glauca
Pennisetum setaceum
Ricinus communis
Salsola australis
Silibum marianum
Spartium junceum
Tamarix ramosissima
Unknown species
Vinca major
Affected parcels
Metal Beam Guard Rail
Right-of-Way
0 15 30 60 90 120
Feet
State Route 27
California Department of Transportation
District 7, Los Angeles
Map revised by Billy Ho
February 26, 2013
Caltrans

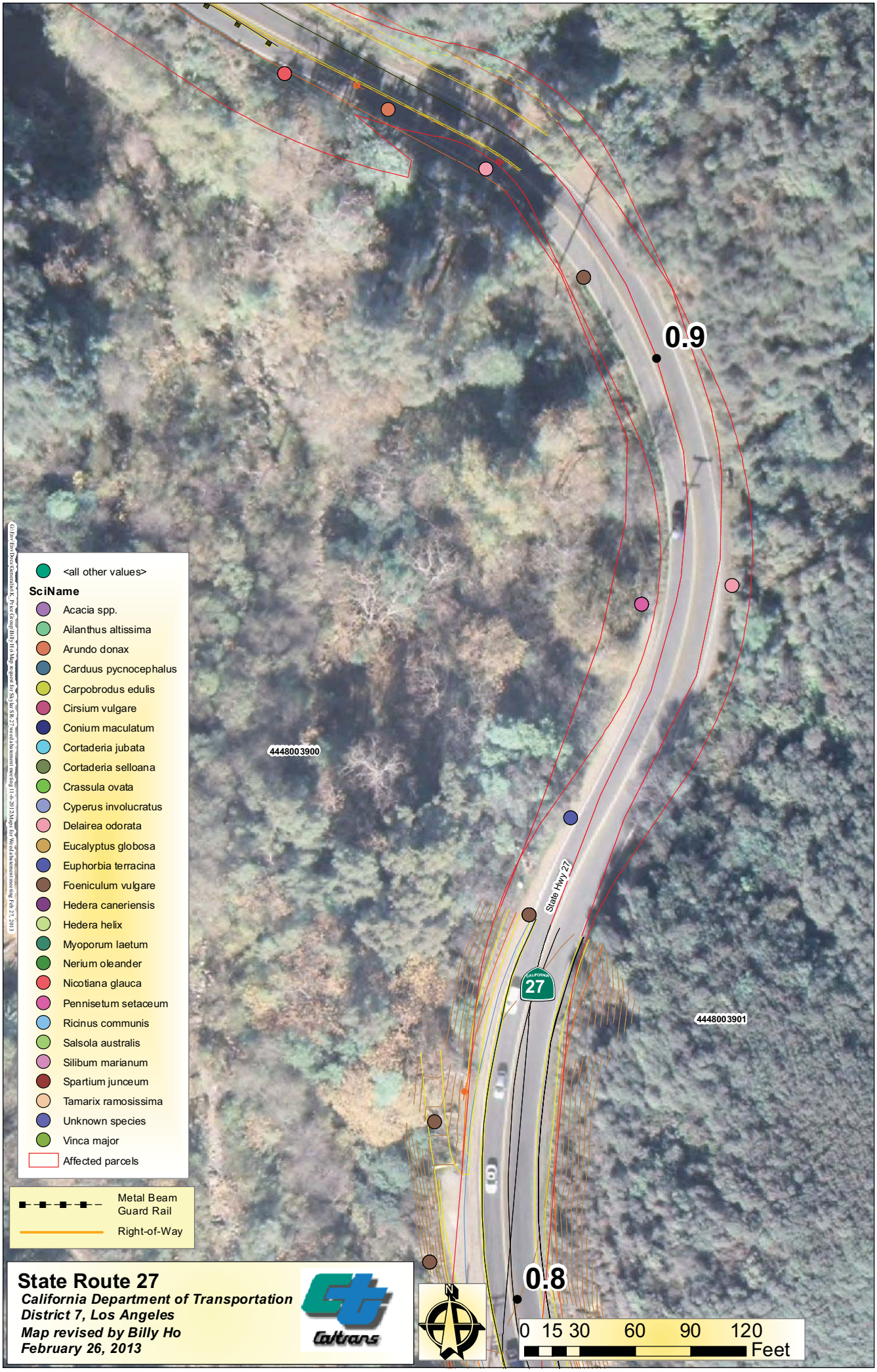

State Route 27

California Department of Transportation
District 7, Los Angeles
Map revised by Billy Ho
February 26, 2013

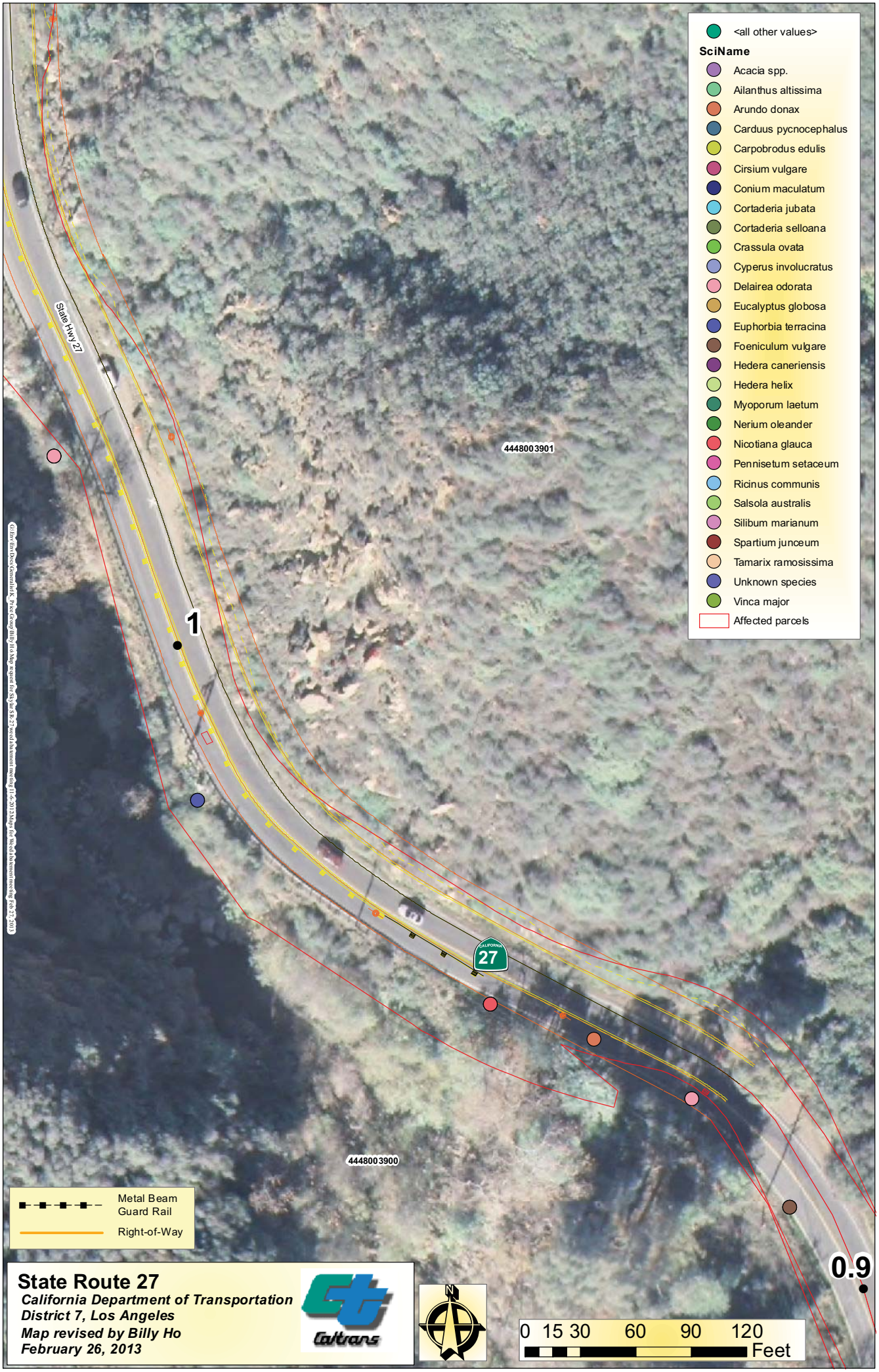

State Route 27

California Department of Transportation
District 7, Los Angeles
Map revised by Billy Ho
February 26, 2013

State Route 27

California Department of Transportation
District 7, Los Angeles
Map revised by Billy Ho
February 26, 2013

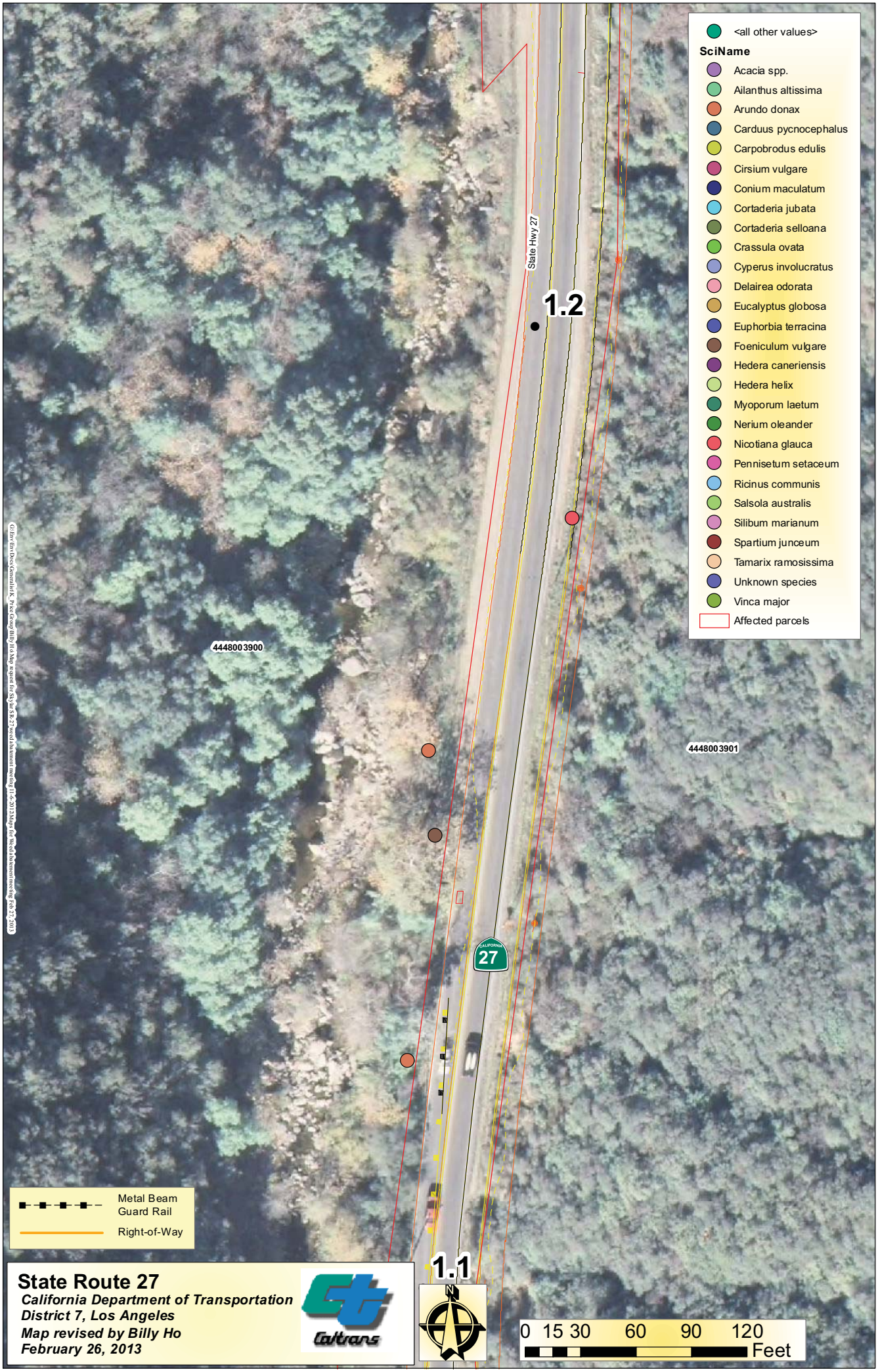
<all other values>
SciName
Acacia spp.
Ailanthus altissima
Arundo donax
Carduus pycnocephalus
Carpobrodus edulis
Cirsium vulgare
Conium maculatum
Cortaderia jubata
Cortaderia selloana
Crassula ovata
Cyperus involucratus
Delairea odorata
Eucalyptus globosa
Euphorbia terracina
Foeniculum vulgare
Hedera caneriensis
Hedera helix
Myoporum laetum
Nerium oleander
Nicotiana glauca
Pennisetum setaceum
Ricinus communis
Salsola australis
Silibum marianum
Spartium junceum
Tamarix ramosissima
Unknown species
Vinca major
Affected parcels
State Hwy 27
1.2
1.1
4448003900
4448003901
CALIFORNIA
27
Metal Beam Guard Rail
Right-of-Way
0 15 30 60 90 120
Feet
State Route 27
California Department of Transportation
District 7, Los Angeles
Map revised by Billy Ho
February 26, 2013
Caltrans

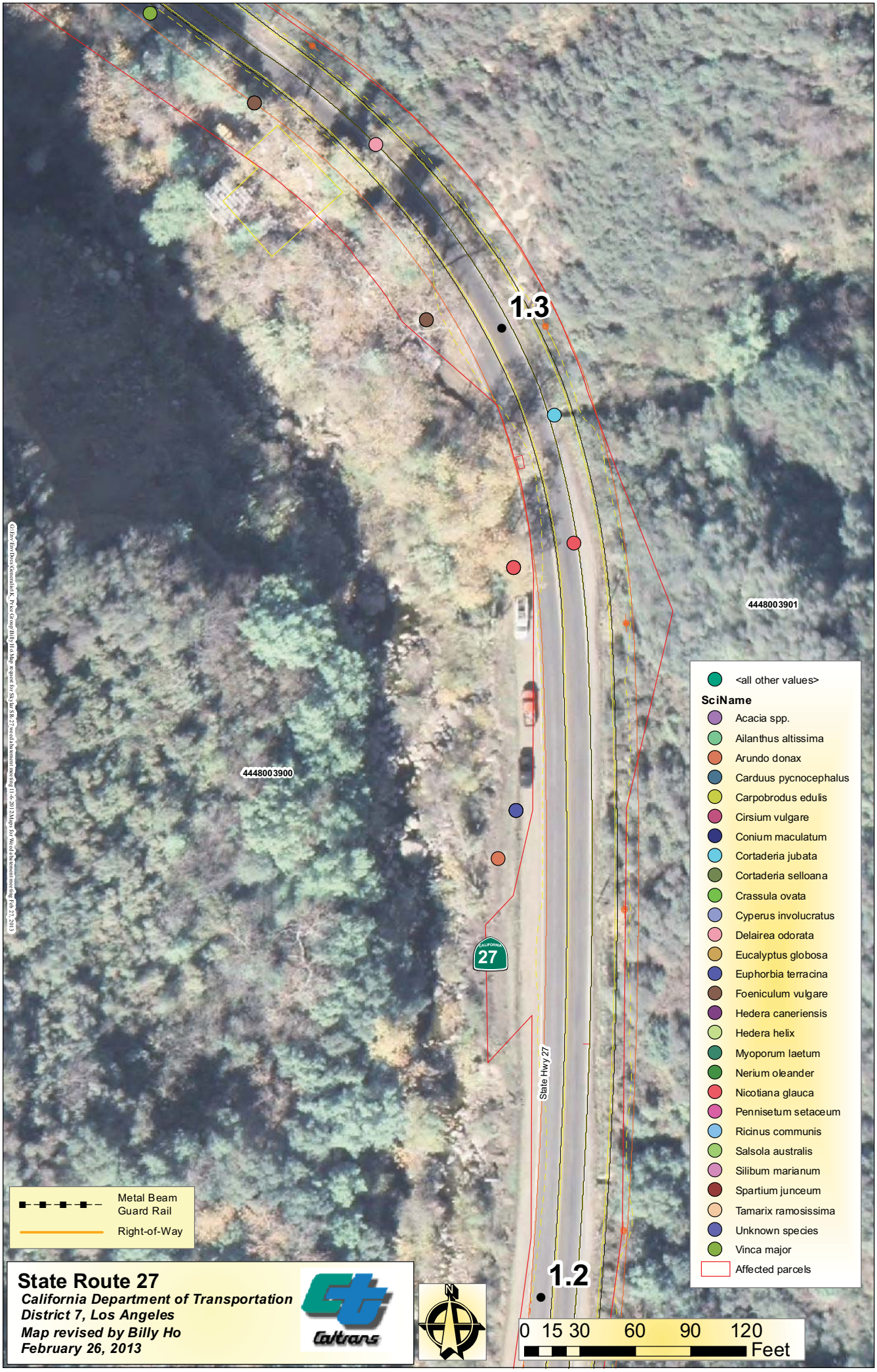
1.3
1.2
4448003900
4448003901
State Hwy 27
CALIFORNIA
27
<all other values>
SciName
Acacia spp.
Ailanthus altissima
Arundo donax
Carduus pycnocephalus
Carpobrodus edulis
Cirsium vulgare
Conium maculatum
Cortaderia jubata
Cortaderia selloana
Crassula ovata
Cyperus involucratus
Delairea odorata
Eucalyptus globosa
Euphorbia terracina
Foeniculum vulgare
Hedera caneriensis
Hedera helix
Myoporum laetum
Nerium oleander
Nicotiana glauca
Pennisetum setaceum
Ricinus communis
Salsola australis
Silibum marianum
Spartium junceum
Tamarix ramosissima
Unknown species
Vinca major
Affected parcels
Metal Beam Guard Rail
Right-of-Way
0 15 30 60 90 120
Feet
State Route 27
California Department of Transportation
District 7, Los Angeles
Map revised by Billy Ho
February 26, 2013
Caltrans

State Route 27

California Department of Transportation
District 7, Los Angeles
Map revised by Billy Ho
February 26, 2013

<all other values>
SciName
Acacia spp.
Ailanthus altissima
Arundo donax
Carduus pycnocephalus
Carpobrodus edulis
Cirsium vulgare
Conium maculatum
Cortaderia jubata
Cortaderia selloana
Crassula ovata
Cyperus involucratus
Delairea odorata
Eucalyptus globosa
Euphorbia terracina
Foeniculum vulgare
Hedera caneriensis
Hedera helix
Myoporum laetum
Nerium oleander
Nicotiana glauca
Pennisetum setaceum
Ricinus communis
Salsola australis
Silibum marianum
Spartium junceum
Tamarix ramosissima
Unknown species
Vinca major
Affected parcels
1.5
4448003901
4448003900
State Hwy 27
27
1.4
Metal Beam Guard Rail
Right-of-Way
State Route 27
California Department of Transportation
District 7, Los Angeles
Map revised by Billy Ho
February 26, 2013
Caltrans
0 15 30 60 90 120
Feet



State Route 27

California Department of Transportation
District 7, Los Angeles
Map revised by Billy Ho
February 26, 2013

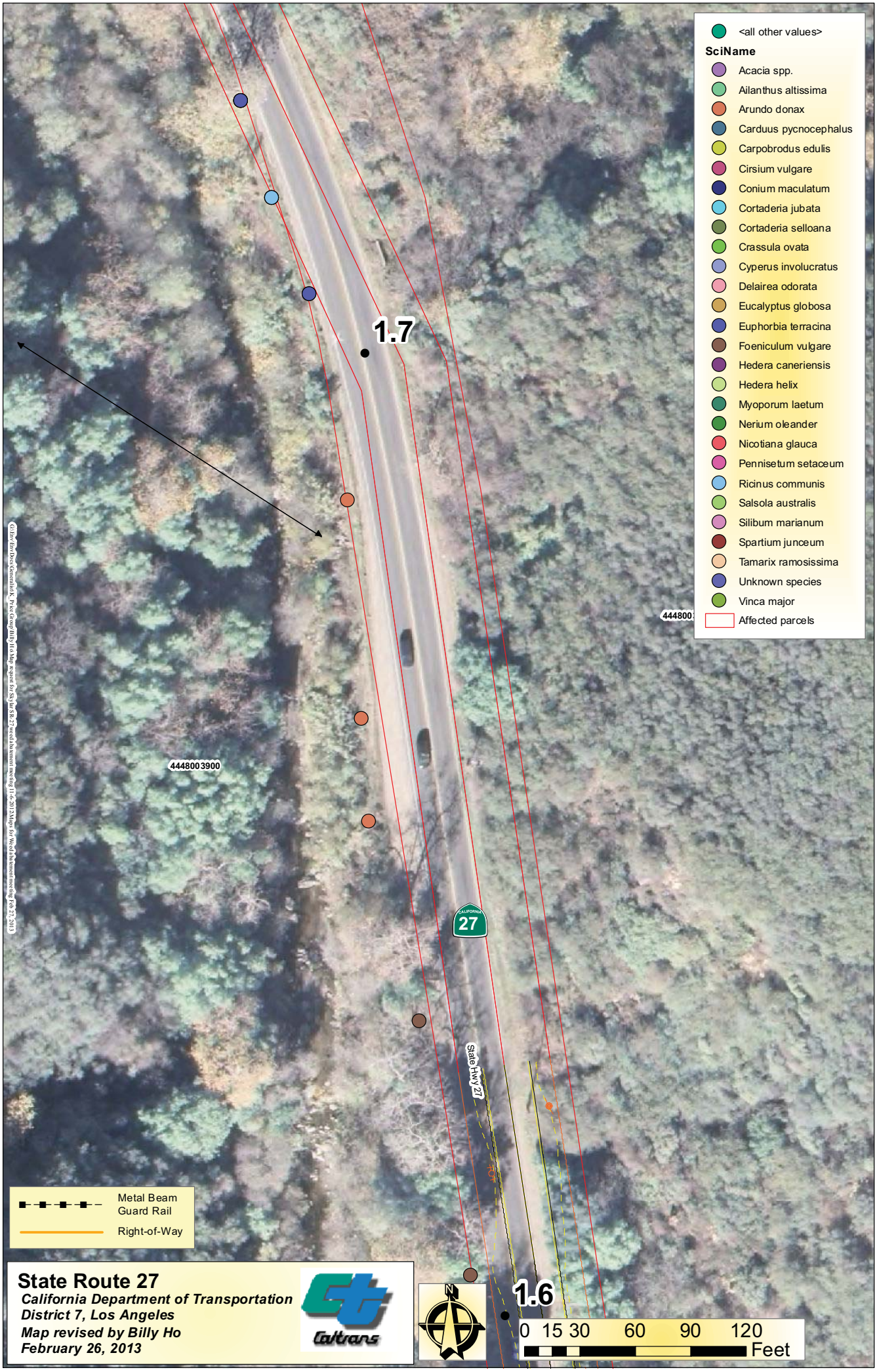
<all other values>
SciName
Acacia spp.
Ailanthus altissima
Arundo donax
Carduus pycnocephalus
Carpobrodus edulis
Cirsium vulgare
Conium maculatum
Cortaderia jubata
Cortaderia selloana
Crassula ovata
Cyperus involucratus
Delairea odorata
Eucalyptus globosa
Euphorbia terracina
Foeniculum vulgare
Hedera caneriensis
Hedera helix
Myoporum laetum
Nerium oleander
Nicotiana glauca
Pennisetum setaceum
Ricinus communis
Salsola australis
Silibum marianum
Spartium junceum
Tamarix ramosissima
Unknown species
Vinca major
Affected parcels
1.7
1.6
4448003900
CALIFORNIA
27
State Hwy 27
ROW
Metal Beam Guard Rail
Right-of-Way
State Route 27
California Department of Transportation
District 7, Los Angeles
Map revised by Billy Ho
February 26, 2013
Caltrans
N
0 15 30 60 90 120
Feet

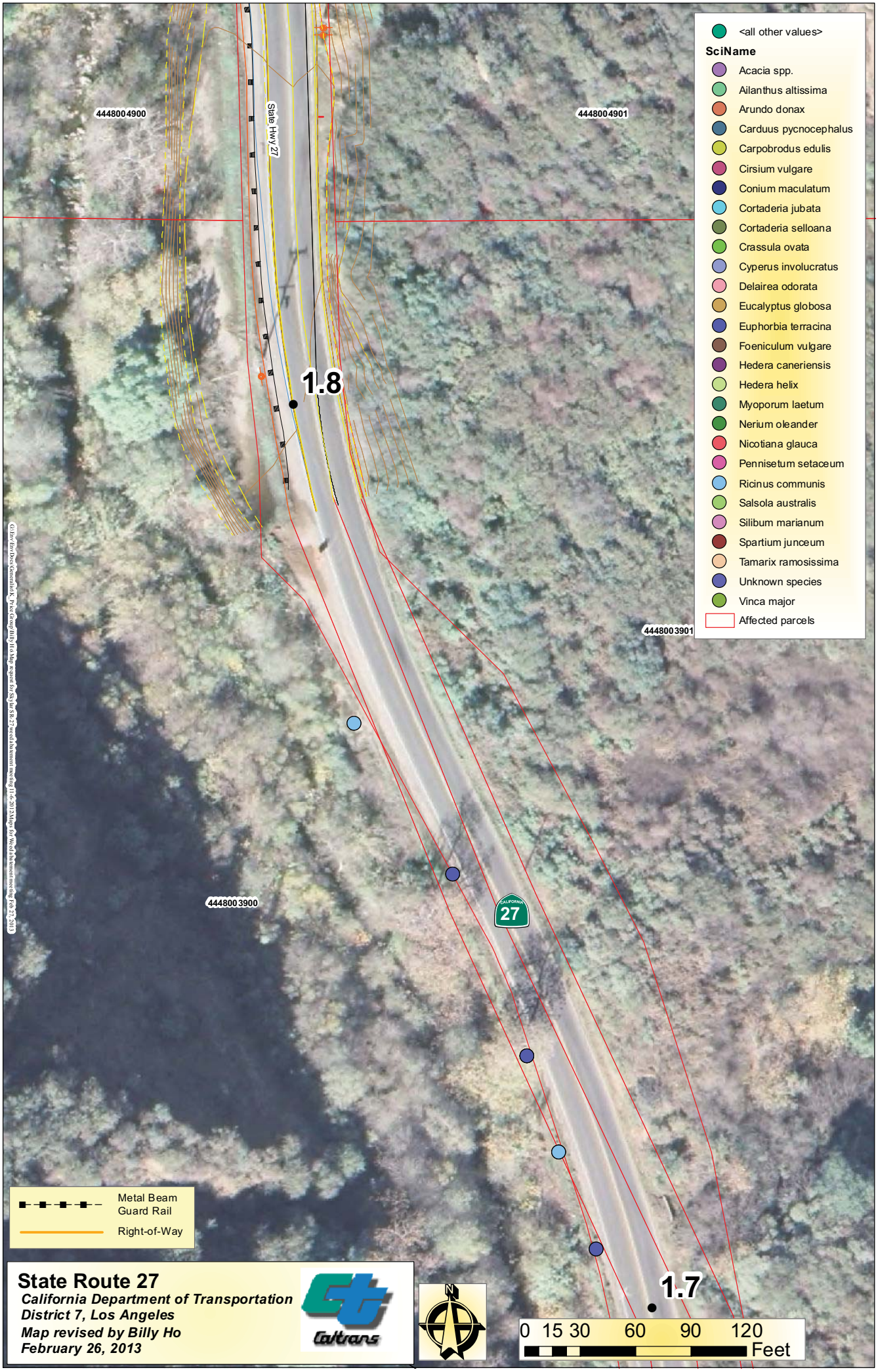

State Route 27

California Department of Transportation
District 7, Los Angeles
Map revised by Billy Ho
February 26, 2013

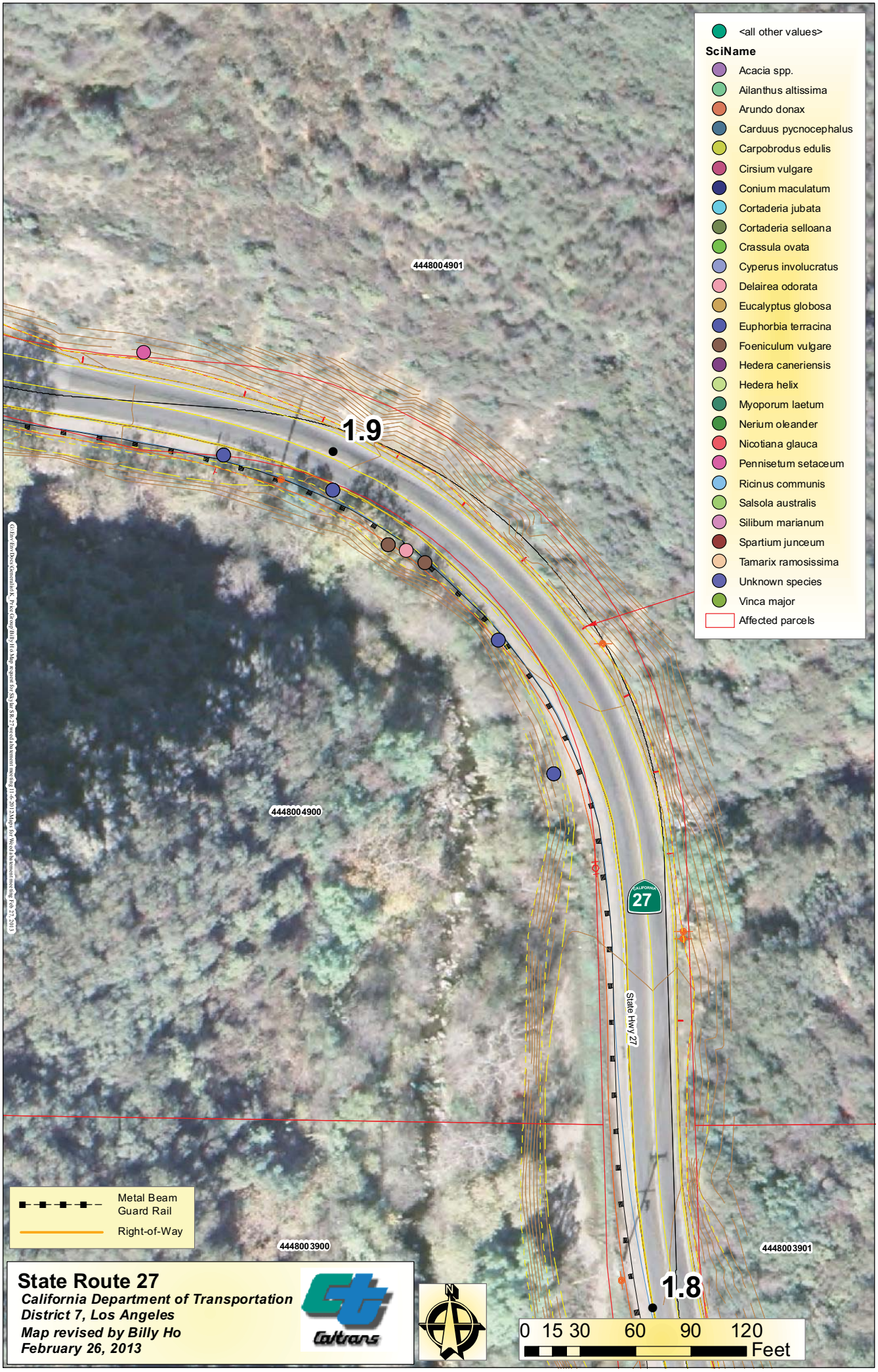

State Route 27

California Department of Transportation
District 7, Los Angeles
Map revised by Billy Ho
February 26, 2013

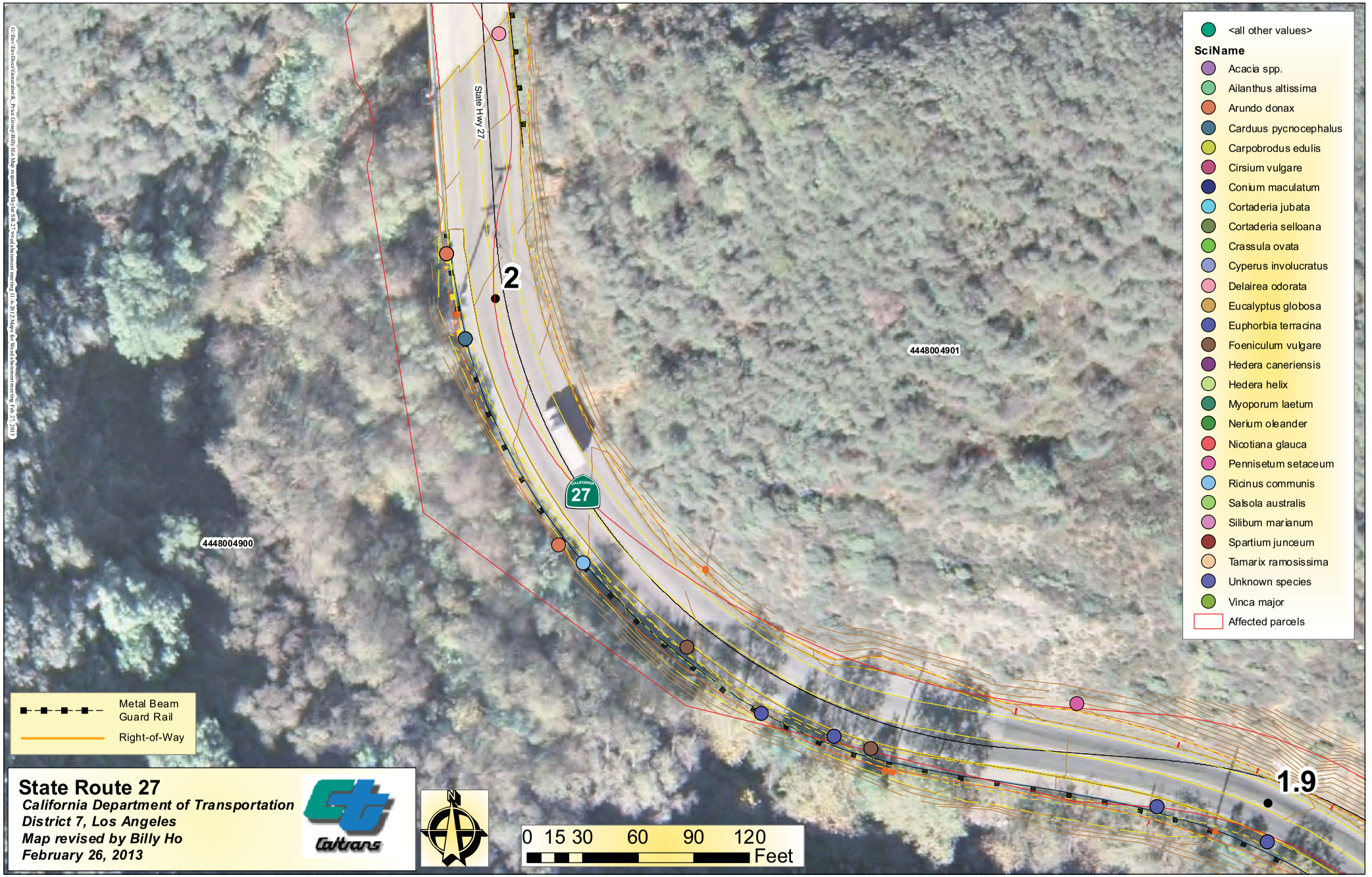
State Hwy 27
2
1.9
27
4448004900
4448004901
<all other values>
SciName
Acacia spp.
Ailanthus altissima
Arundo donax
Carduus pycnocephalus
Carpobrodus edulis
Cirsium vulgare
Conium maculatum
Cortaderia jubata
Cortaderia selloana
Crassula ovata
Cyperus involucratus
Delairea odorata
Eucalyptus globosa
Euphorbia terracina
Foeniculum vulgare
Hedera caneriensis
Hedera helix
Myoporum laetum
Nerium oleander
Nicotiana glauca
Pennisetum setaceum
Ricinus communis
Salsola australis
Silibum marianum
Spartium junceum
Tamarix ramosissima
Unknown species
Vinca major
Affected parcels
Metal Beam Guard Rail
Right-of-Way
State Route 27
California Department of Transportation
District 7, Los Angeles
Map revised by Billy Ho
February 26, 2013
Caltrans
N
0 15 30 60 90 120
Feet

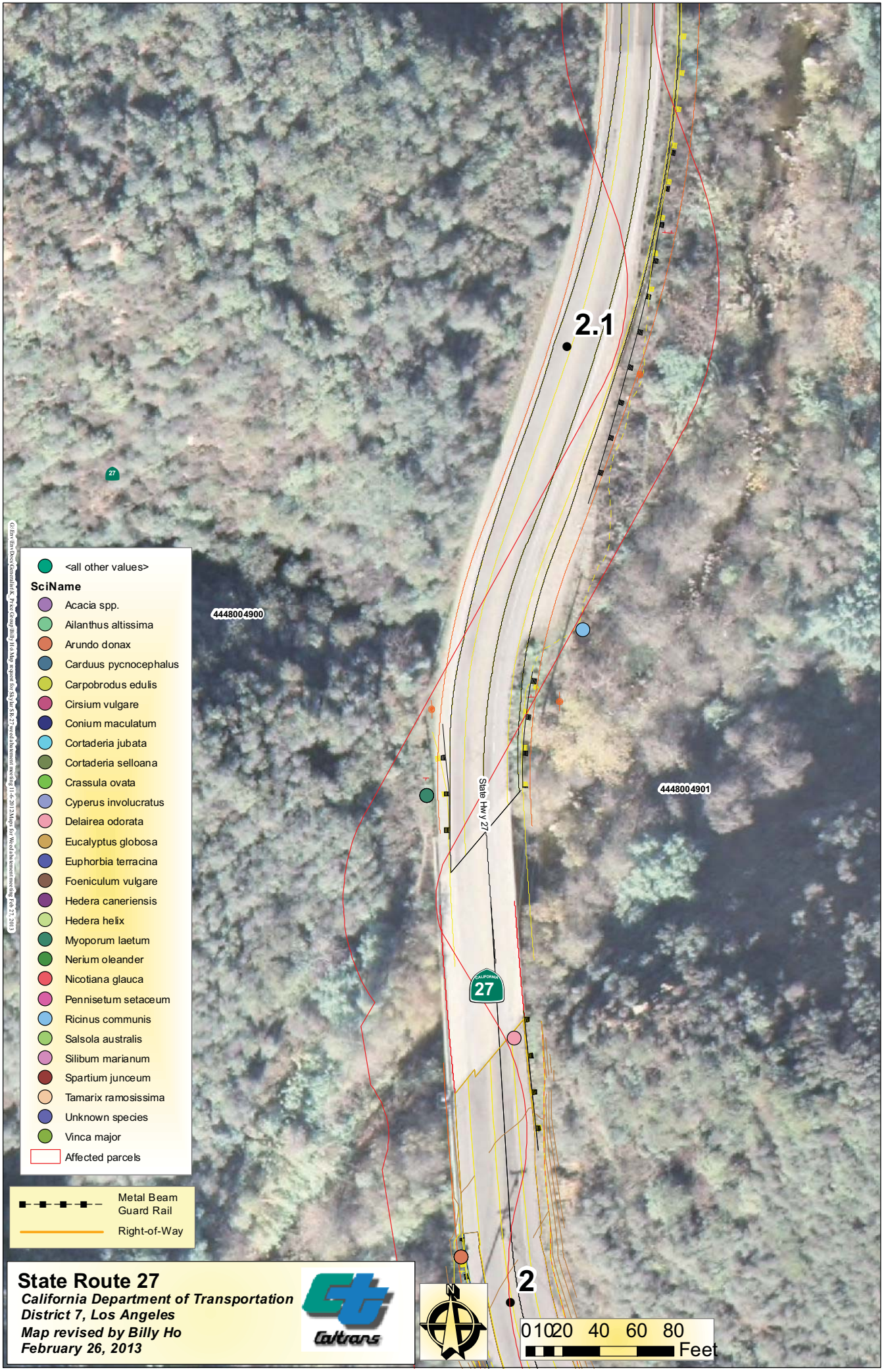
2.1
2
4448004900
4448004901
State Hwy 27
27
<all other values>
SciName
Acacia spp.
Ailanthus altissima
Arundo donax
Carduus pycnocephalus
Carpobrodus edulis
Cirsium vulgare
Conium maculatum
Cortaderia jubata
Cortaderia selloana
Crassula ovata
Cyperus involucratus
Delairea odorata
Eucalyptus globosa
Euphorbia terracina
Foeniculum vulgare
Hedera caneriensis
Hedera helix
Myoporum laetum
Nerium oleander
Nicotiana glauca
Pennisetum setaceum
Ricinus communis
Salsola australis
Silibum marianum
Spartium junceum
Tamarix ramosissima
Unknown species
Vinca major
Affected parcels
Metal Beam Guard Rail
Right-of-Way
State Route 27
California Department of Transportation
District 7, Los Angeles
Map revised by Billy Ho
February 26, 2013
Caltrans
0 10 20 40 60 80
Feet

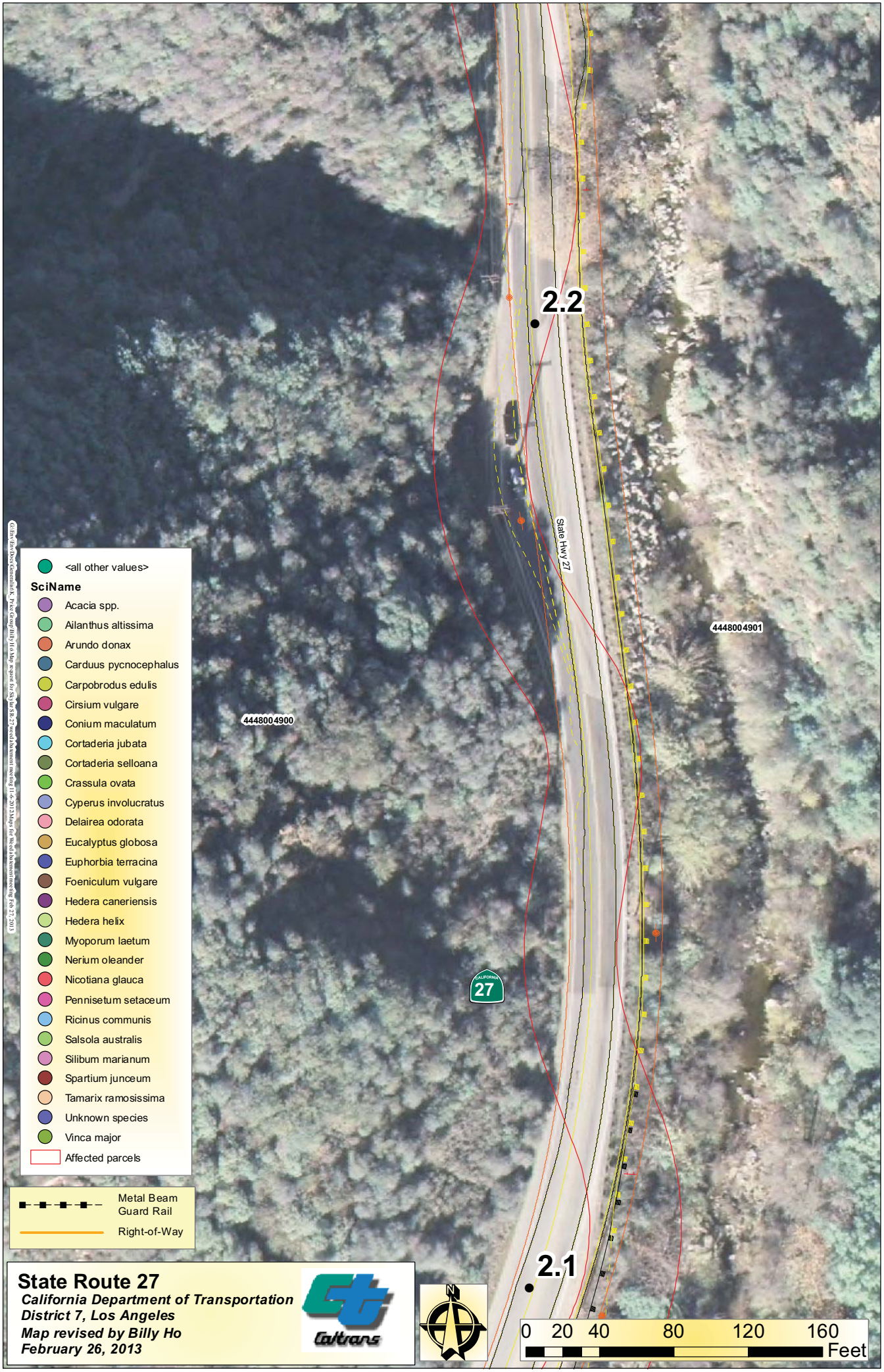

State Route 27

California Department of Transportation
District 7, Los Angeles
Map revised by Billy Ho
February 26, 2013

State Route 27

California Department of Transportation
District 7, Los Angeles
Map revised by Billy Ho
February 26, 2013

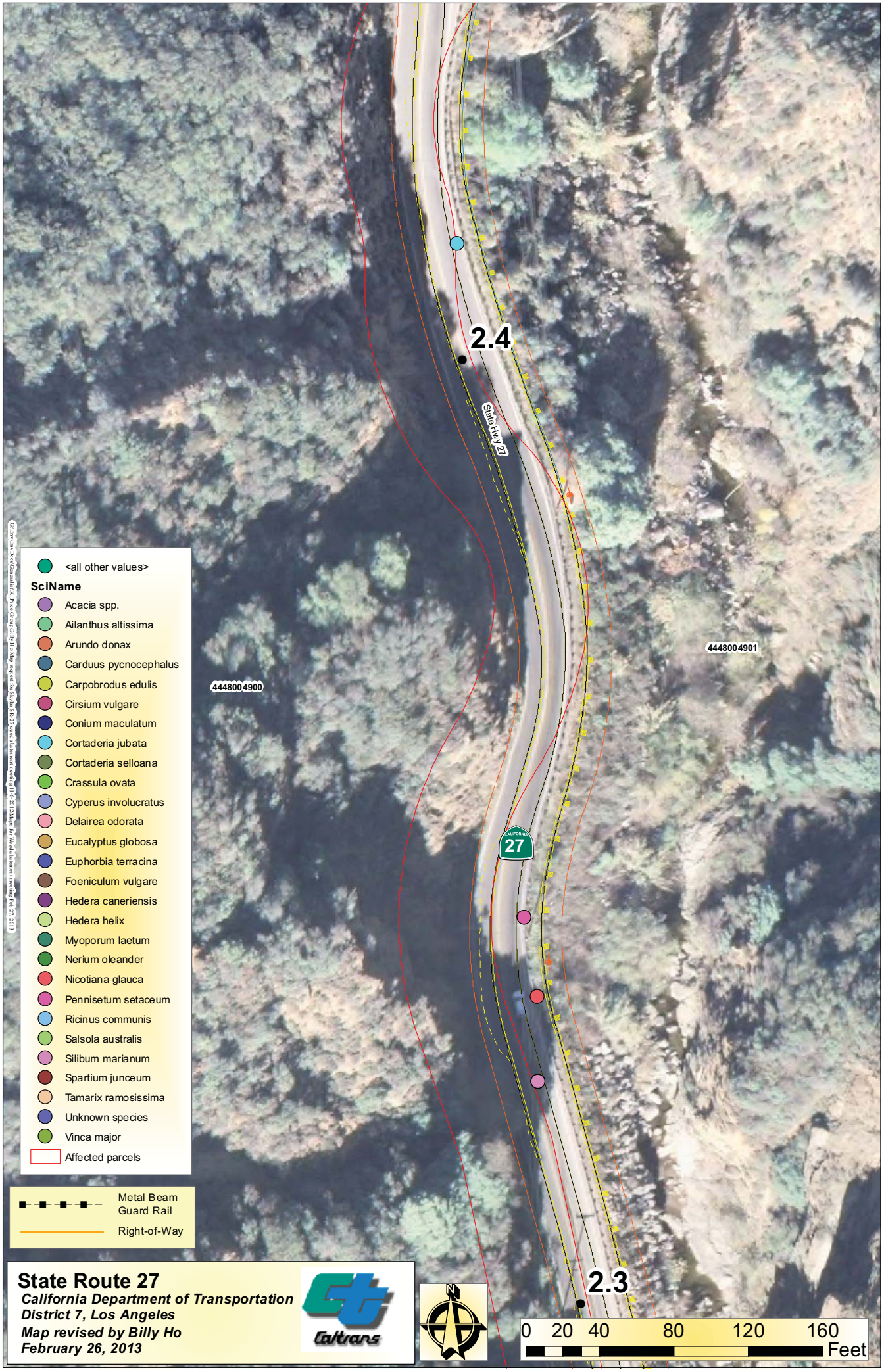
2.4
2.3
State Hwy 27
4448004900
4448004901
27
<all other values>
SciName
Acacia spp.
Ailanthus altissima
Arundo donax
Carduus pycnocephalus
Carpobrodus edulis
Cirsium vulgare
Conium maculatum
Cortaderia jubata
Cortaderia selloana
Crassula ovata
Cyperus involucratus
Delairea odorata
Eucalyptus globosa
Euphorbia terracina
Foeniculum vulgare
Hedera caneriensis
Hedera helix
Myoporum laetum
Nerium oleander
Nicotiana glauca
Pennisetum setaceum
Ricinus communis
Salsola australis
Silibum marianum
Spartium junceum
Tamarix ramosissima
Unknown species
Vinca major
Affected parcels
Metal Beam Guard Rail
Right-of-Way
State Route 27
California Department of Transportation
District 7, Los Angeles
Map revised by Billy Ho
February 26, 2013
Caltrans
0 20 40 80 120 160
Feet

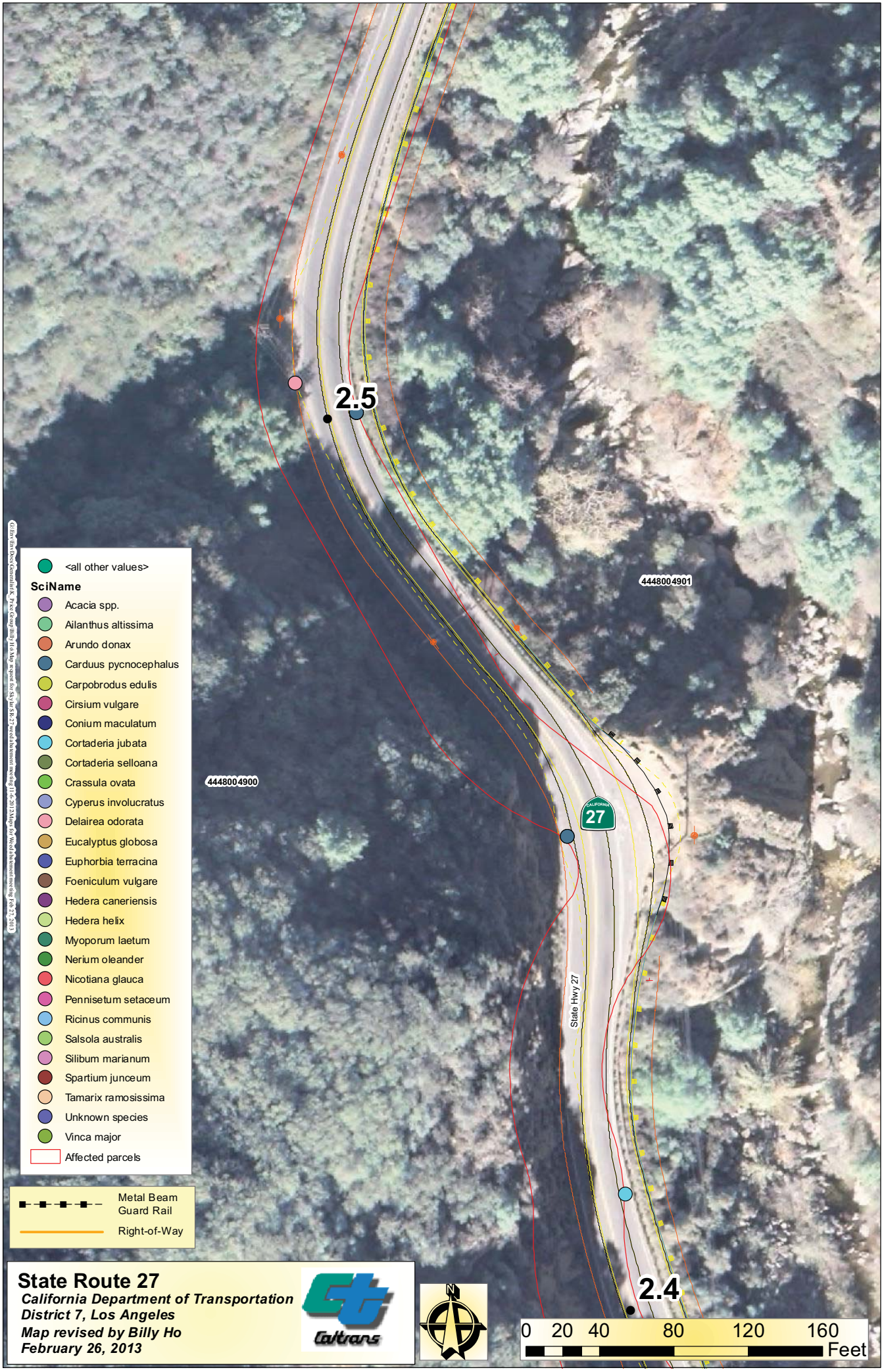

State Route 27

California Department of Transportation
District 7, Los Angeles
Map revised by Billy Ho
February 26, 2013

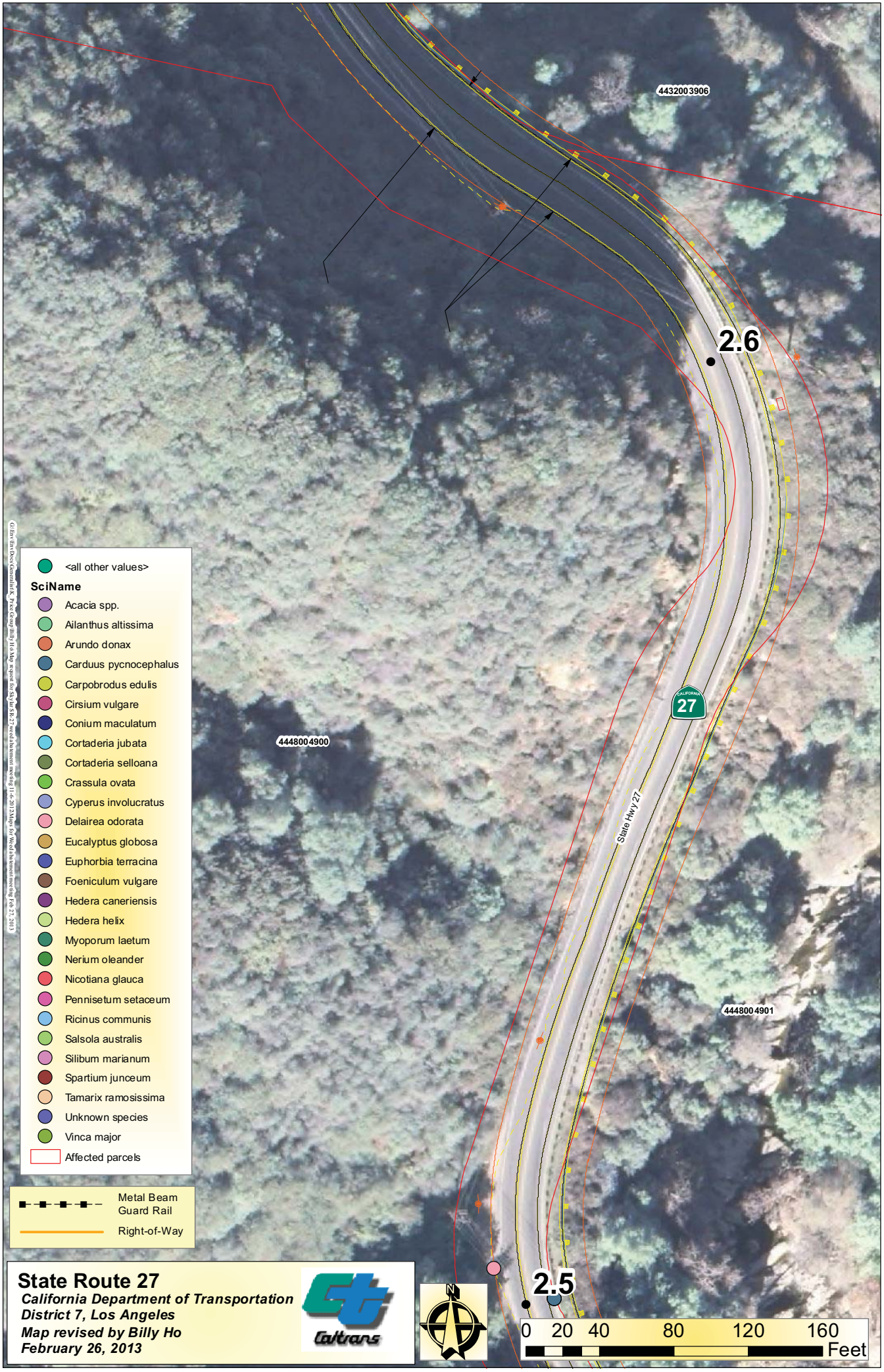

State Route 27

California Department of Transportation
District 7, Los Angeles
Map revised by Billy Ho
February 26, 2013

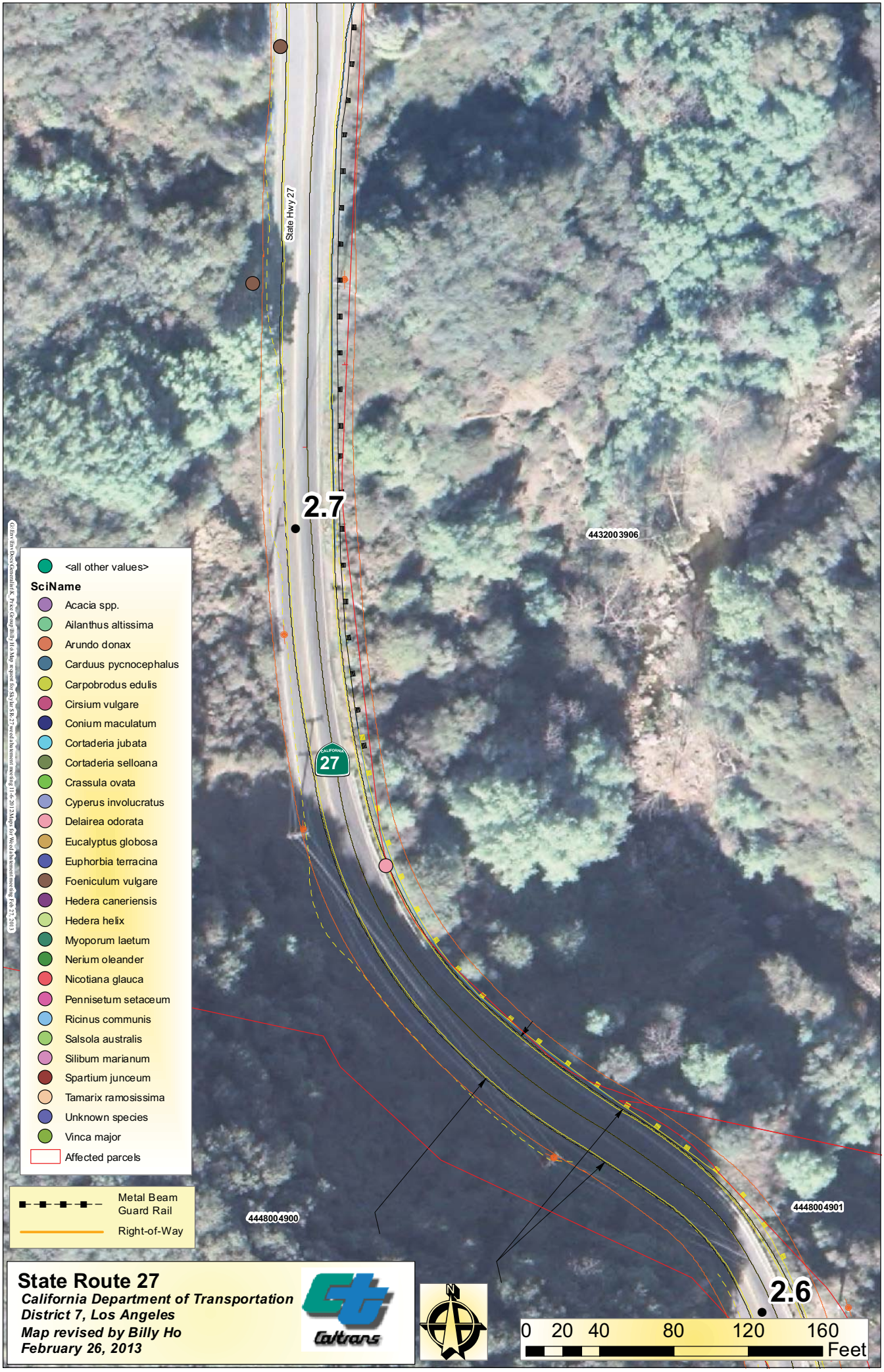
State Hwy 27
2.7
4432003906
CALIFORNIA
27
<all other values>
SciName
Acacia spp.
Ailanthus altissima
Arundo donax
Carduus pycnocephalus
Carpobrodus edulis
Cirsium vulgare
Conium maculatum
Cortaderia jubata
Cortaderia selloana
Crassula ovata
Cyperus involucratus
Delairea odorata
Eucalyptus globosa
Euphorbia terracina
Foeniculum vulgare
Hedera caneriensis
Hedera helix
Myoporum laetum
Nerium oleander
Nicotiana glauca
Pennisetum setaceum
Ricinus communis
Salsola australis
Silibum marianum
Spartium junceum
Tamarix ramosissima
Unknown species
Vinca major
Affected parcels
Metal Beam Guard Rail
Right-of-Way
4448004900
4448004901
2.6
0 20 40 80 120 160
Feet
State Route 27
California Department of Transportation
District 7, Los Angeles
Map revised by Billy Ho
February 26, 2013
Caltrans

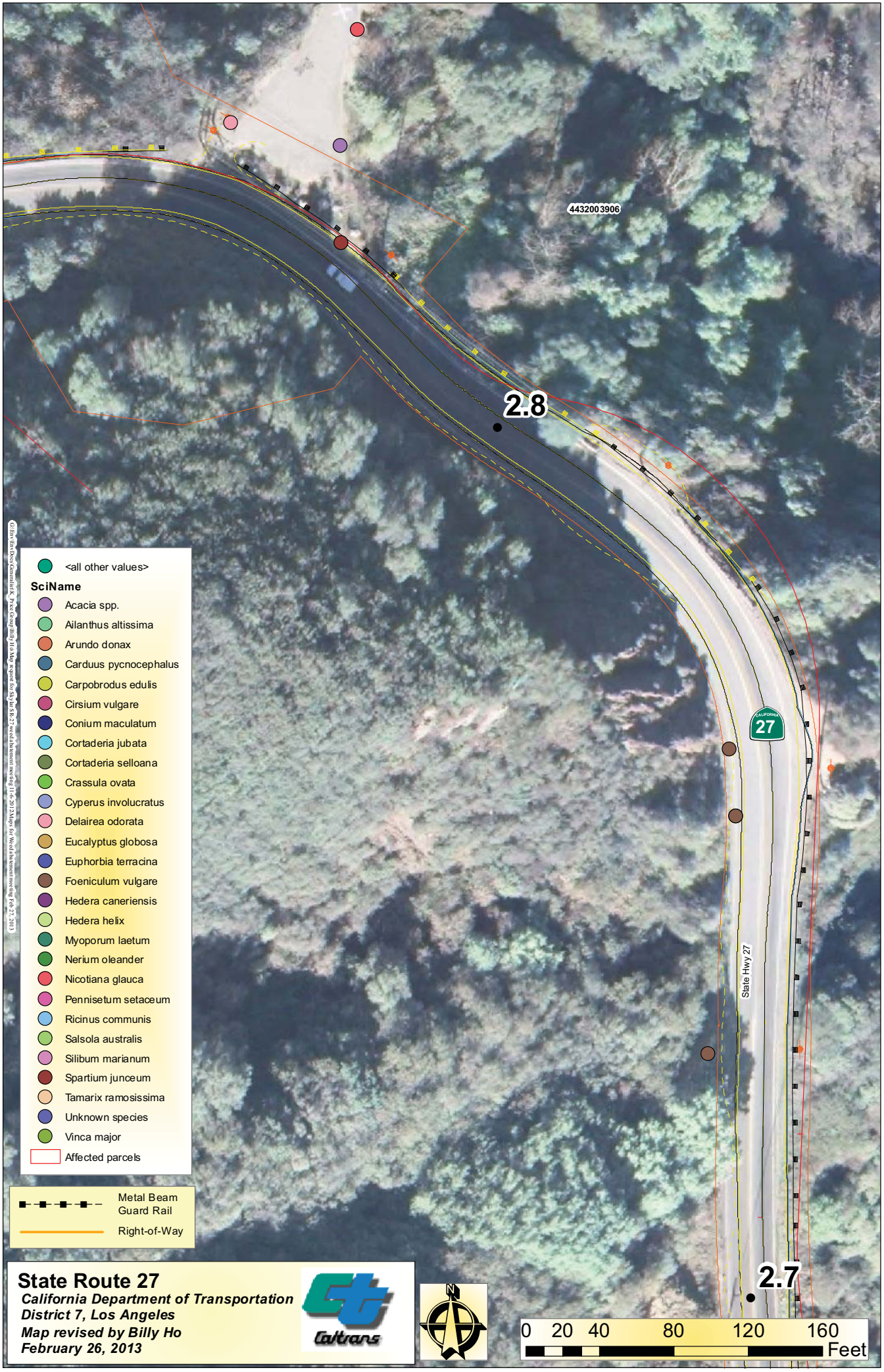
4432003906
2.8
2.7
27
State Hwy 27
<all other values>
SciName
Acacia spp.
Ailanthus altissima
Arundo donax
Carduus pycnocephalus
Carpobrodus edulis
Cirsium vulgare
Conium maculatum
Cortaderia jubata
Cortaderia selloana
Crassula ovata
Cyperus involucratus
Delairea odorata
Eucalyptus globosa
Euphorbia terracina
Foeniculum vulgare
Hedera caneriensis
Hedera helix
Myoporum laetum
Nerium oleander
Nicotiana glauca
Pennisetum setaceum
Ricinus communis
Salsola australis
Silibum marianum
Spartium junceum
Tamarix ramosissima
Unknown species
Vinca major
Affected parcels
Metal Beam Guard Rail
Right-of-Way
State Route 27
California Department of Transportation
District 7, Los Angeles
Map revised by Billy Ho
February 26, 2013
Caltrans
0 20 40 80 120 160
Feet

G:\Env\Docs\Generalist\K. Price Group\Billy Ho\Map request for Skylar\SR-27 weed abatement meeting 11-6-2012\Maps for Weed abatement meeting Feb-27-2013
<all other values>
SciName
Acacia spp.
Ailanthus altissima
Arundo donax
Carduus pycnocephalus
Carpobrodus edulis
Cirsium vulgare
Conium maculatum
Cortaderia jubata
Cortaderia selloana
Crassula ovata
Cyperus involucratus
Delairea odorata
Eucalyptus globosa
Euphorbia terracina
Foeniculum vulgare
Hedera canariensis
Hedera helix
Myoporum laetum
Nerium oleander
Nicotiana glauca
Pennisetum setaceum
Ricinus communis
Salsola australis
Silibum marianum
Spartium junceum
Tamarix ramosissima
Unknown species
Vinca major
Affected parcels
4432003906
State Hwy 27
CALIFORNIA
27
2.9
2.8
Metal Beam Guard Rail
Right-of-Way
State Route 27
California Department of Transportation
District 7, Los Angeles
Map revised by Billy Ho
February 26, 2013
Caltrans
N
0 20 40 80 120 160
Feet

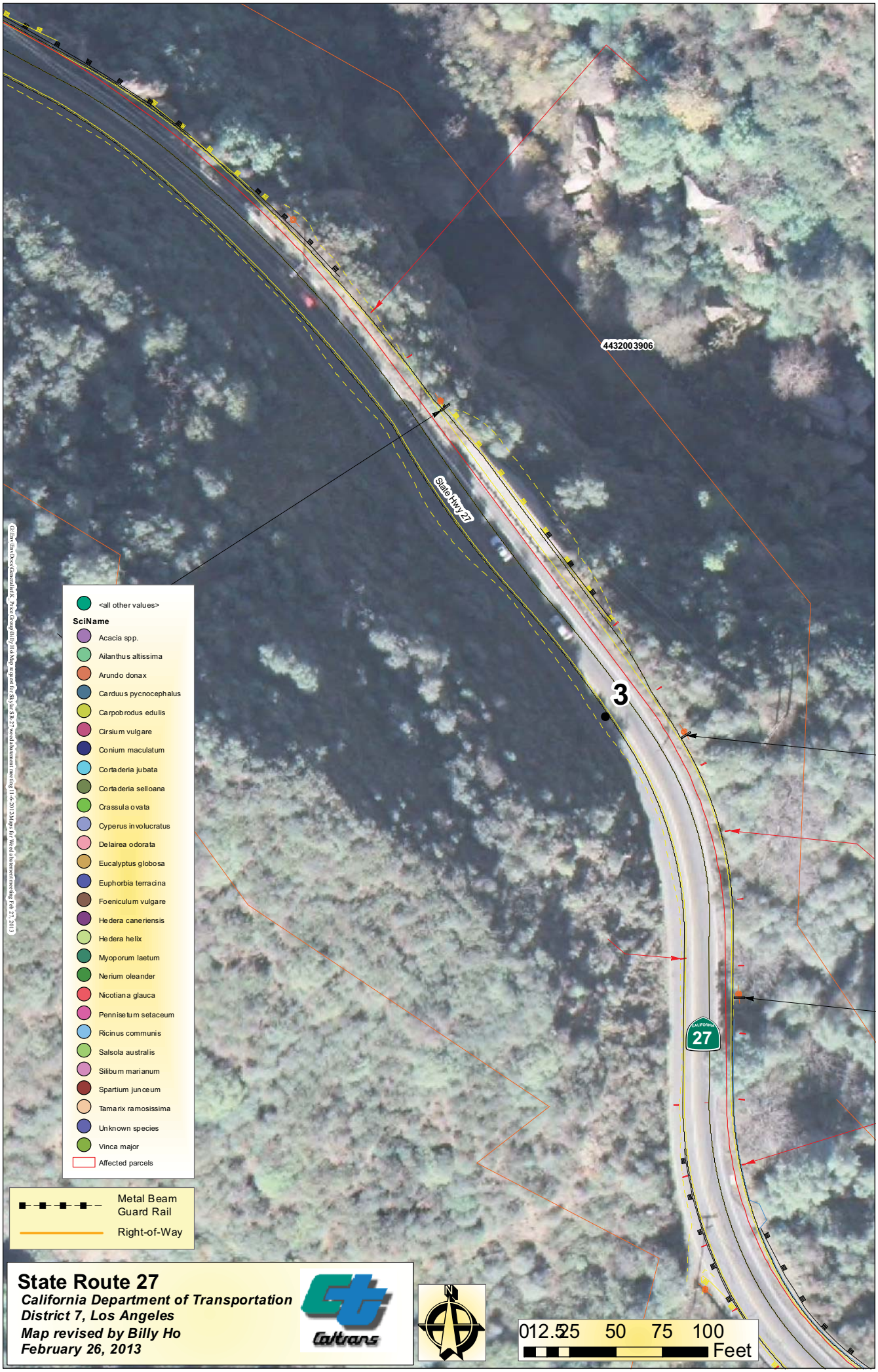
4432003906
State Hwy 27
3
CALIFORNIA
27
<all other values>
SciName
Acacia spp.
Ailanthus altissima
Arundo donax
Carduus pycnocephalus
Carpobrodus edulis
Cirsium vulgare
Conium maculatum
Cortaderia jubata
Cortaderia selloana
Crassula ovata
Cyperus involucratus
Delairea odorata
Eucalyptus globosa
Euphorbia terracina
Foeniculum vulgare
Hedera caneriensis
Hedera helix
Myoporum laetum
Nerium oleander
Nicotiana glauca
Pennisetum setaceum
Ricinus communis
Salsola australis
Silibum marianum
Spartium junceum
Tamarix ramosissima
Unknown species
Vinca major
Affected parcels
Metal Beam Guard Rail
Right-of-Way
State Route 27
California Department of Transportation
District 7, Los Angeles
Map revised by Billy Ho
February 26, 2013
Caltrans
N
0 12.5 25 50 75 100
Feet

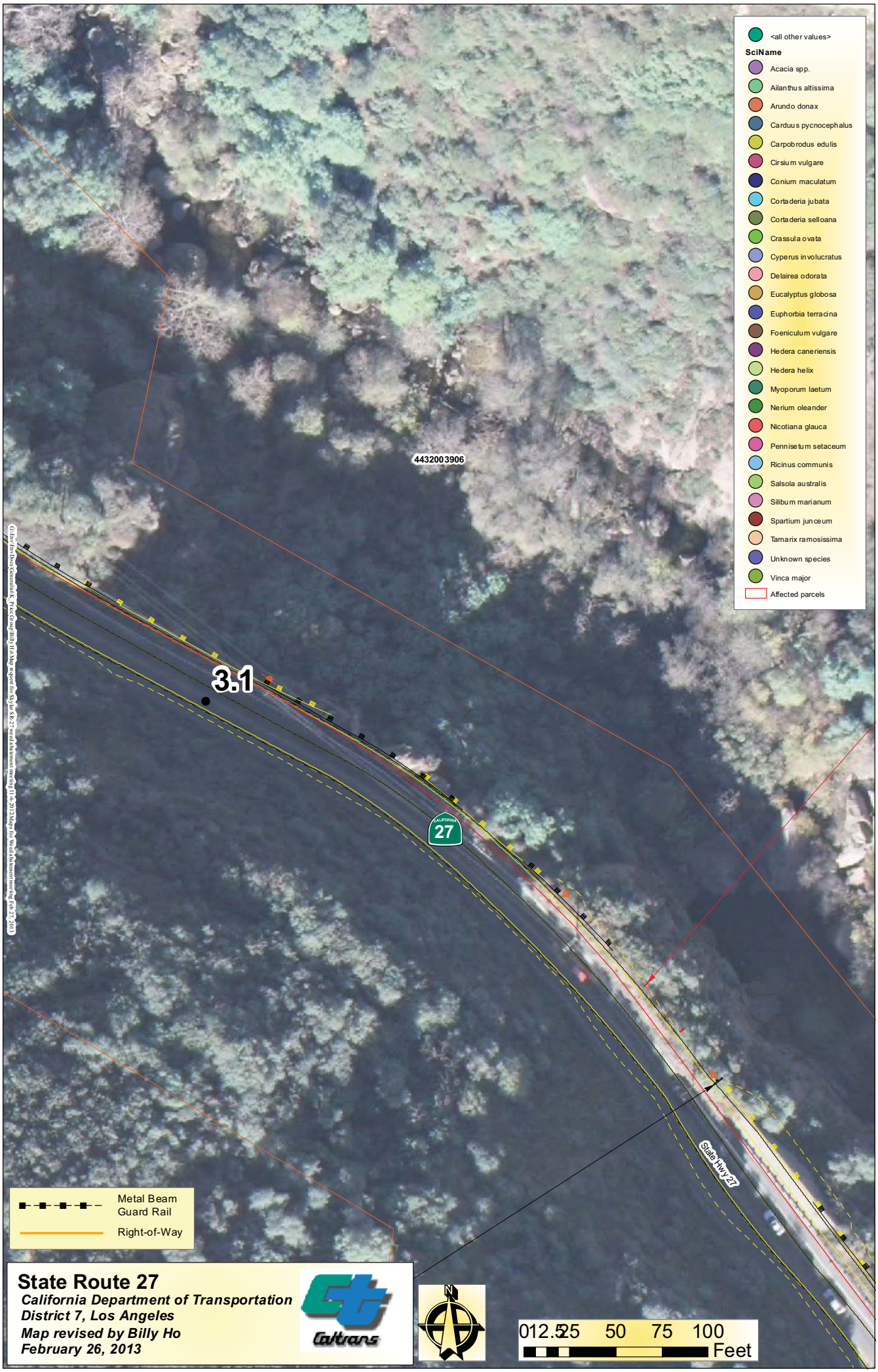

State Route 27

California Department of Transportation
District 7, Los Angeles
Map revised by Billy Ho
February 26, 2013

3.2
3.1
27
CALIFORNIA
4432003906
State Hwy 27
<all other values>
SciName
Acacia spp.
Ailanthus altissima
Arundo donax
Carduus pycnocephalus
Carpobrodus edulis
Cirsium vulgare
Conium maculatum
Cortaderia jubata
Cortaderia selloana
Crassula ovata
Cyperus involucratus
Delairea odorata
Eucalyptus globosa
Euphorbia terracina
Foeniculum vulgare
Hedera caneriensis
Hedera helix
Myoporum laetum
Nerium oleander
Nicotiana glauca
Pennisetum setaceum
Ricinus communis
Salsola australis
Silibum marianum
Spartium junceum
Tamarix ramosissima
Unknown species
Vinca major
Affected parcels
Metal Beam Guard Rail
Right-of-Way
0 20 40 80 120 160
Feet
State Route 27
California Department of Transportation
District 7, Los Angeles
Map revised by Billy Ho
February 26, 2013
Caltrans

3.3
4432003906
27
State Hwy 27
3.2
<all other values>
SciName
Acacia spp.
Ailanthus altissima
Arundo donax
Carduus pycnocephalus
Carpobrodus edulis
Cirsium vulgare
Conium maculatum
Cortaderia jubata
Cortaderia selloana
Crassula ovata
Cyperus involucratus
Delairea odorata
Eucalyptus globosa
Euphorbia terracina
Foeniculum vulgare
Hedera canerienisis
Hedera helix
Myoporum laetum
Nerium oleander
Nicotiana glauca
Pennisetum setaceum
Ricinus communis
Salsola australis
Silibum marianum
Spartium junceum
Tamarix ramosissima
Unknown species
Vinca major
Affected parcels
Metal Beam Guard Rail
Right-of-Way
State Route 27
California Department of Transportation
District 7, Los Angeles
Map revised by Billy Ho
February 26, 2013
Caltrans
N
0 20 40 80 120 160
Feet

4447001009
Falls Dr
4445030005
3.4
4447001010
4432003906
State Hwy 27
27
3.3
<all other values>
SciName
Acacia spp.
Ailanthus altissima
Arundo donax
Carduus pycnocephalus
Carpobrodus edulis
Cirsium vulgare
Conium maculatum
Cortaderia jubata
Cortaderia selloana
Crassula ovata
Cyperus involucratus
Delairea odorata
Eucalyptus globosa
Euphorbia terracina
Foeniculum vulgare
Hedera caneriensis
Hedera helix
Myoporum laetum
Nerium oleander
Nicotiana glauca
Pennisetum setaceum
Ricinus communis
Salsola australis
Silibum marianum
Spartium junceum
Tamarix ramosissima
Unknown species
Vinca major
Affected parcels
Metal Beam Guard Rail
Right-of-Way
State Route 27
California Department of Transportation
District 7, Los Angeles
Map revised by Billy Ho
February 26, 2013
Caltrans
0 15 30 60 90 120
Feet

4445024023
3.5
4445030005
<all other values>
SciName
Acacia spp.
Ailanthus altissima
Arundo donax
Carduus pycnocephalus
Carpobrodus edulis
Cirsium vulgare
Conium maculatum
Cortaderia jubata
Cortaderia selloana
Crassula ovata
Cyperus involucratus
Delairea odorata
Eucalyptus globosa
Euphorbia terracina
Foeniculum vulgare
Hedera caneriensis
Hedera helix
Myoporum laetum
Nerium oleander
Nicotiana glauca
Pennisetum setaceum
Ricinus communis
Salsola australis
Silibum marianum
Spartium junceum
Tamarix ramosissima
Unknown species
Vinca major
Affected parcels
Falls Dr
27
State Hwy 27
4447001009
4447001010
4432003906
Metal Beam Guard Rail
Right-of-Way
3.4
0 15 30 60 90 120
Feet
State Route 27
California Department of Transportation
District 7, Los Angeles
Map revised by Billy Ho
February 26, 2013
Caltrans

4445024007
4446031005
4446029010
4445024007
3.6
4446031004
4445024023
4446032015
4446031006
Grand View Dr
State Hwy 27
4445024008
4447002011
4447001007
3.5
<all other values>
SciName
Acacia spp.
Ailanthus altissima
Arundo donax
Carduus pycnocephalus
Carpobrodus edulis
Cirsium vulgare
Conium maculatum
Cortaderia jubata
Cortaderia selloana
Crassula ovata
Cyperus involucratus
Delairea odorata
Eucalyptus globosa
Euphorbia terracina
Foeniculum vulgare
Hedera canariensis
Hedera helix
Myoporum laetum
Nerium oleander
Nicotiana glauca
Pennisetum setaceum
Ricinus communis
Salsola australis
Silibum marianum
Spartium junceum
Tamarix ramosissima
Unknown species
Vinca major
Affected parcels
Metal Beam Guard Rail
Right-of-Way
0 25 50 100 150 200
Feet
State Route 27
California Department of Transportation
District 7, Los Angeles
Map revised by Billy Ho
February 26, 2013
Caltrans

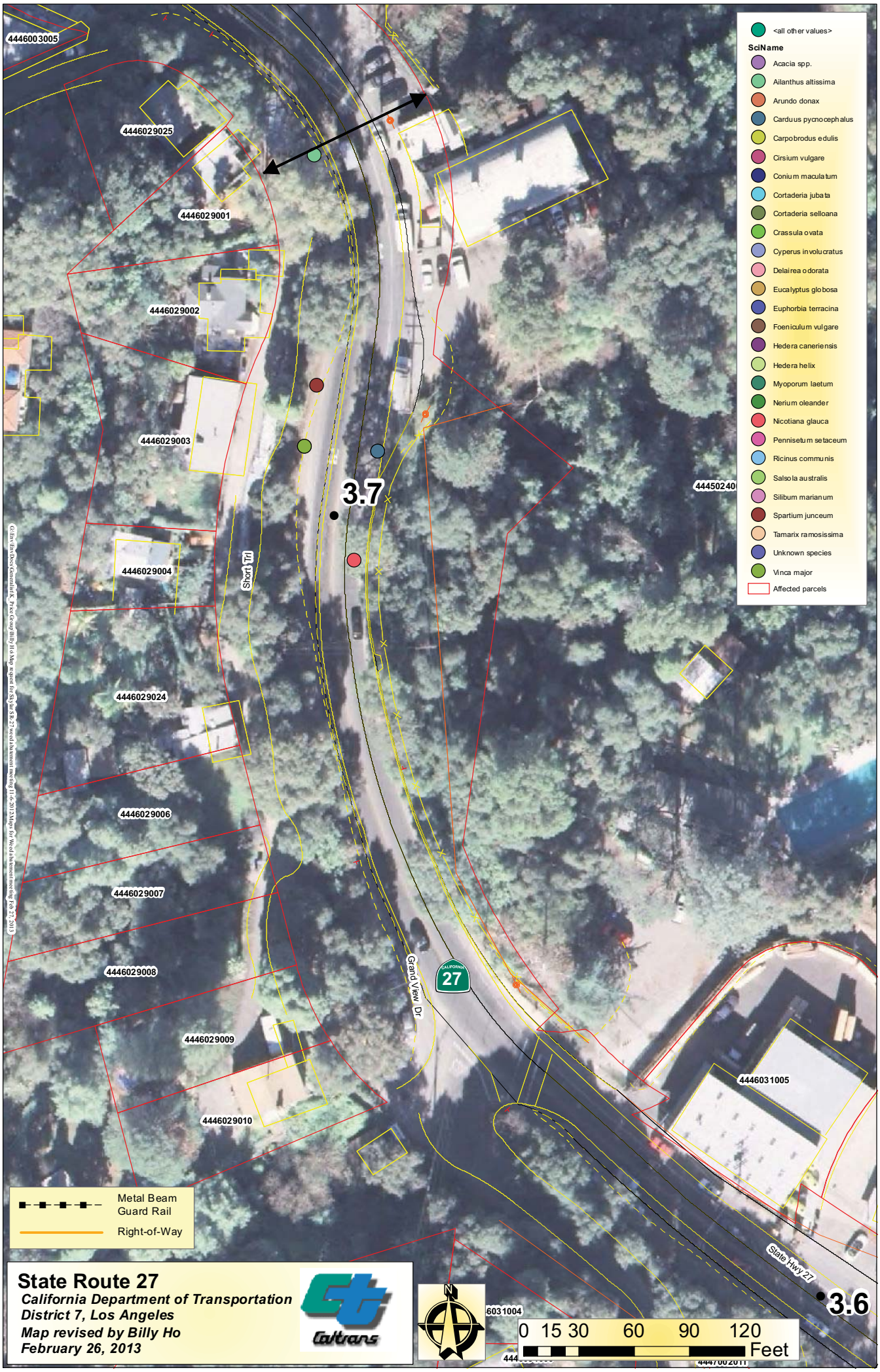

State Route 27
California Department of Transportation
District 7, Los Angeles
Map revised by Billy Ho
February 26, 2013

State Route 27

California Department of Transportation
District 7, Los Angeles
Map revised by Billy Ho
February 26, 2013

4445026006
4445026007
4445028012
4445026008
State Hwy 27
3.9
4445026009
4446001015
4446001014
Sunken Trl
4446001013
Fernwood Pacific Dr
4446001012
4446001011
4445024007
4446001010
4446001009
Lookout Trl
3.8
<all other values>
SciName
Acacia spp.
Ailanthus altissima
Arundo donax
Carduus pycnocephalus
Carpobrodus edulis
Cirsium vulgare
Conium maculatum
Cortaderia jubata
Cortaderia selloana
Crassula ovata
Cyperus involucratus
Delairea odorata
Eucalyptus globosa
Euphorbia terracina
Foeniculum vulgare
Hedera canariensis
Hedera helix
Myoporum laetum
Nerium oleander
Nicotiana glauca
Pennisetum setaceum
Ricinus communis
Salsola australis
Silibum marianum
Spartium junceum
Tamarix ramosissima
Unknown species
Vinca major
Affected parcels
Metal Beam Guard Rail
Right-of-Way
0 15 30 60 90 120
Feet
State Route 27
California Department of Transportation
District 7, Los Angeles
Map revised by Billy Ho
February 26, 2013
Caltrans

4445027009
4445026001
4445026011
4445025006
State Hwy 27
4
4445026010
4445026006
4445028012
27
4445026007
4445026008
3.9
4445026009
4445024007
<all other values>
SciName
Acacia spp.
Ailanthus altissima
Arundo donax
Carduus pycnocephalus
Carpobrodus edulis
Cirsium vulgare
Conium maculatum
Cortaderia jubata
Cortaderia selloana
Crassula ovata
Cyperus involucratus
Delairea odorata
Eucalyptus globosa
Euphorbia terracina
Foeniculum vulgare
Hedera canariensis
Hedera helix
Myoporum laetum
Nerium oleander
Nicotiana glauca
Pennisetum setaceum
Ricinus communis
Salsola australis
Silibum marianum
Spartium junceum
Tamarix ramosissima
Unknown species
Vinca major
Affected parcels
Metal Beam Guard Rail
Right-of-Way
0 15 30 60 90 120
Feet
State Route 27
California Department of Transportation
District 7, Los Angeles
Map revised by Billy Ho
February 26, 2013
Caltrans