PLAN

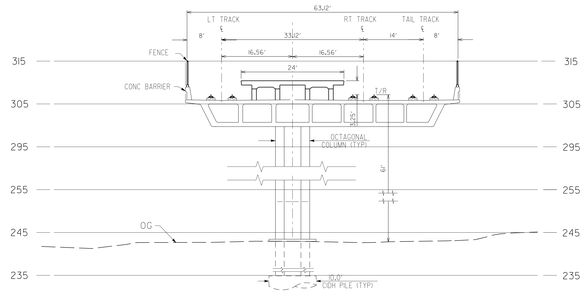

SECTION @ STA 12+00 POMONA BLVD TRANSFER STATION
NTS

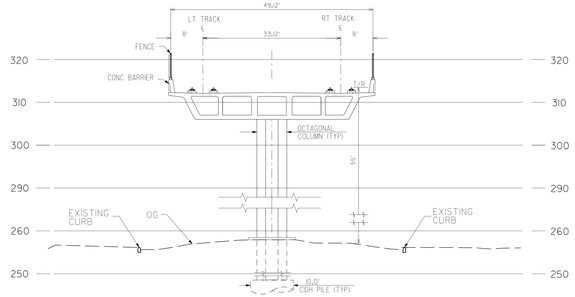

SECTION @ STA 25+00
NTS

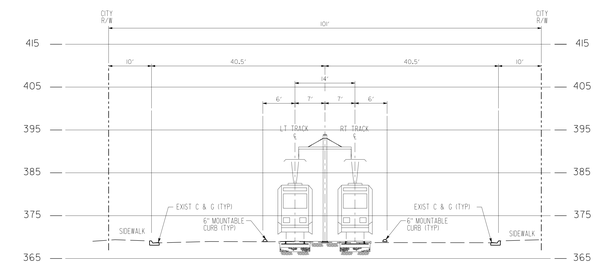

SECTION @ STA 100+00
NTS

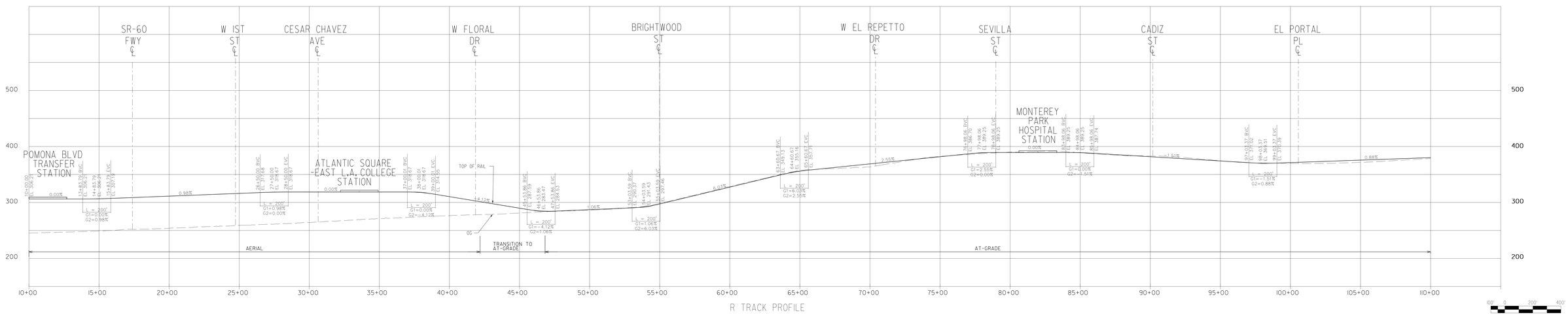

R TRACK PROFILE

REV	DATE	BY	APP	REG NO	EXPIRES	SEAL HOLDER	DESCRIPTION

DESIGNED BY
DRAWN BY
CHECKED BY
IN CHARGE
DATE

Metro
LOS ANGELES COUNTY METROPOLITAN TRANSPORTATION AUTHORITY
55 S. FLOWER STREET
4TH FLOOR
LOS ANGELES, CA 90071
T 213-330-7200
F 213-330-7201

SUBMITTED
APPROVED

SR 710 STUDY
CONCEPTUAL DESIGN "DRAFT"
ALTERNATE LRT 6 - TRACK PLAN AND PROFILE
STA R 10+00 TO STA R 110+00

CONTRACT NO C0980
DRAWING NO T-601
REV
SCALE HORZ: 1"=200'
SHEET NO

Plot Driver:MTA_FULL_Color_PDF.pltcfg:PentableMTA_F_COLOR.tbl USER:ECATIG 2:06:52 PM 9/5/2012 ...\dms9541\710G_LRT601.plg.dgn

Model Name=Default



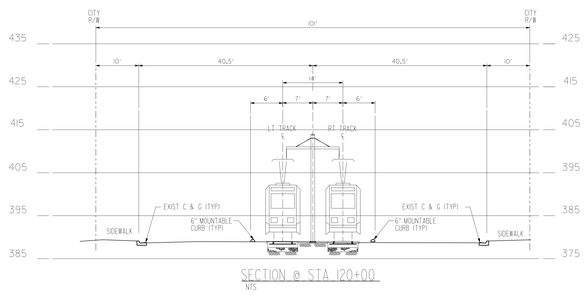

SECTION @ STA 120+00
NTS

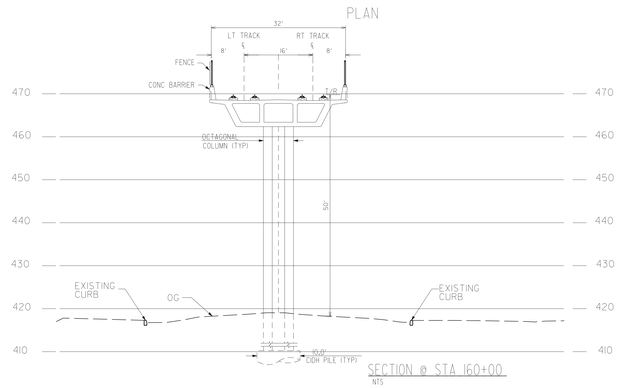

SECTION @ STA 160+00
NTS

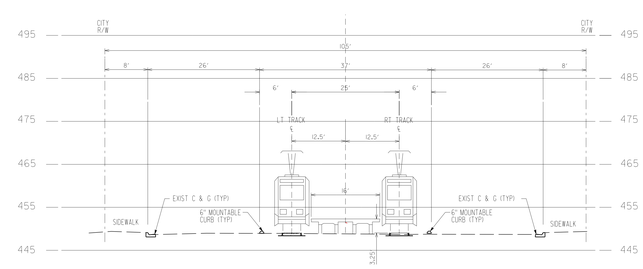

SECTION @ STA 186+00 (AT STATION PLATFORM)
NTS

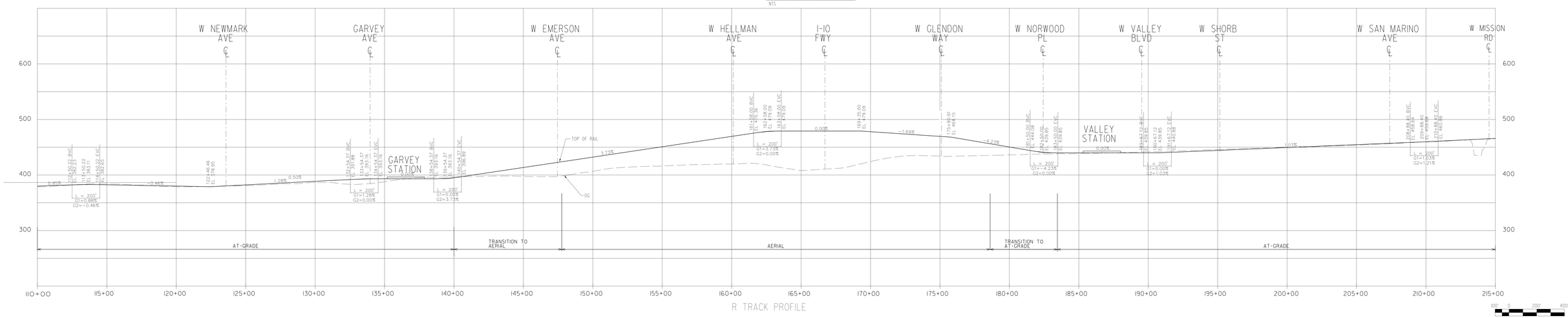

R TRACK PROFILE

100' 0 200' 400'

REV	DATE	BY	APP	REQ NO	EXPIRES	SEAL HOLDER	DESCRIPTION

DESIGNED BY
DRAWN BY
CHECKED BY
IN CHARGE
DATE

Metro
LOS ANGELES COUNTY METROPOLITAN TRANSPORTATION AUTHORITY
55 S. FLOWER STREET
4TH FLOOR
LOS ANGELES, CA 90071
T 213-330-7200
F 213-330-7209
SUBMITTED
APPROVED

SR 710 STUDY
CONCEPTUAL DESIGN "DRAFT"
ALTERNATE LRT 6 - TRACK PLAN AND PROFILE
STA R 110+00 TO STA R 215+00

CONTRACT NO C0980
DRAWING NO T-602 REV
SCALE HORZ: 1"=200'
SHEET NO

Plot Drive:MTA_FULL Color-PDF.ctb Path:\\Vms954\N760\LR1602.dgn 9/5/202 2:43:39 PM USER:ECAITG

Model Name: Default

MATCH LINE STA R 215+00 SEE DWG 710G_LRT602

PLAN

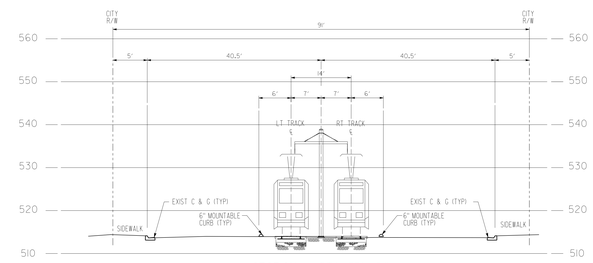

SECTION @ STA 255+00
NTS

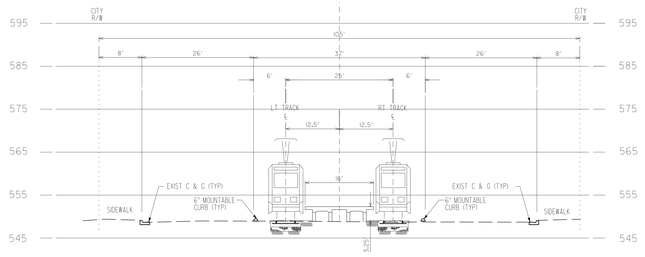

SECTION @ STA 282+00
NTS

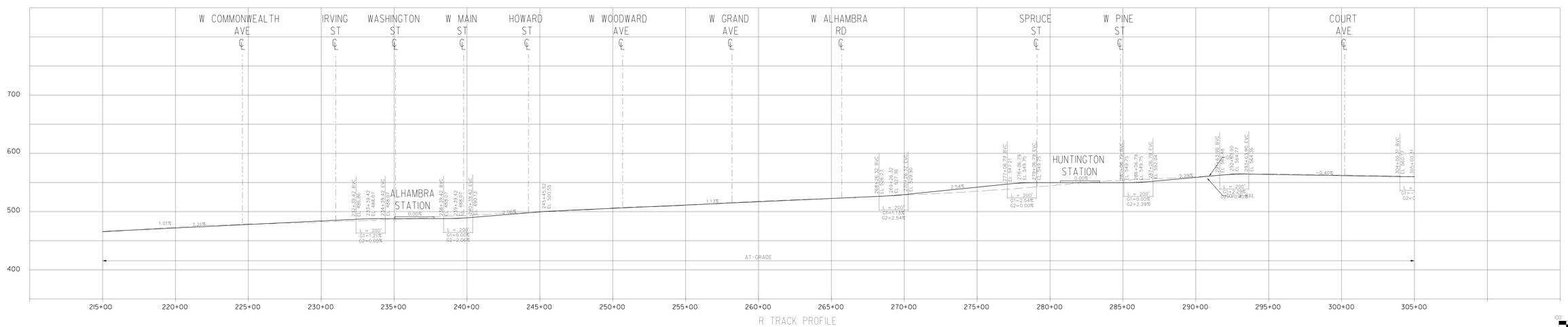

R TRACK PROFILE

REV	DATE	BY	APP	REG NO	EXPIRES	SEAL HOLDER	DESCRIPTION

DESIGNED BY
DRAWN BY
CHECKED BY
IN CHARGE
DATE

Metro
LOS ANGELES COUNTY
METROPOLITAN TRANSPORTATION AUTHORITY
515 S. FLOWER STREET
4TH FLOOR
LOS ANGELES, CA 90071
T 213-330-7200
F 213-330-7201

SUBMITTED
APPROVED

SR 710 STUDY
CONCEPTUAL DESIGN "DRAFT"
ALTERNATE LRT 6 - TRACK PLAN AND PROFILE
STA R 215+00 TO STA R 305+00

CONTRACT NO C0980
DRAWING NO T-603
REV
SCALE HORZ: 1"=200'
SHEET NO

Plot Driver:MTA_FULL_Color_PDF.pltcfg:PentableMTA_F_COLOR.tbl USER:ECATIG 3:05:59 PM 9/5/2012 ...\dms9541\710G_LRT603.plg.dgn

ModelName=Default

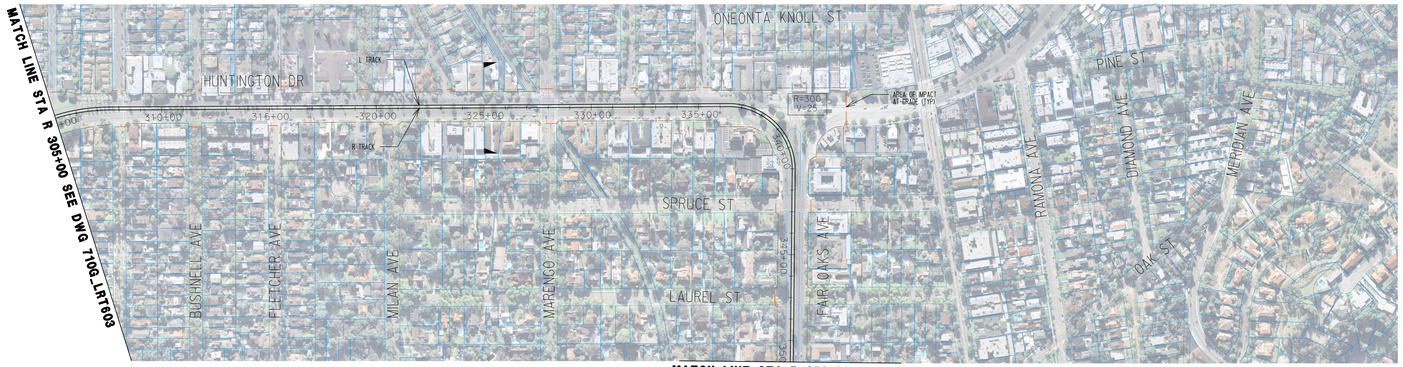

PLAN

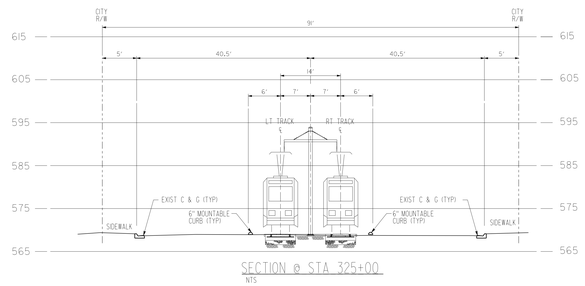

SECTION @ STA 325+00
NTS

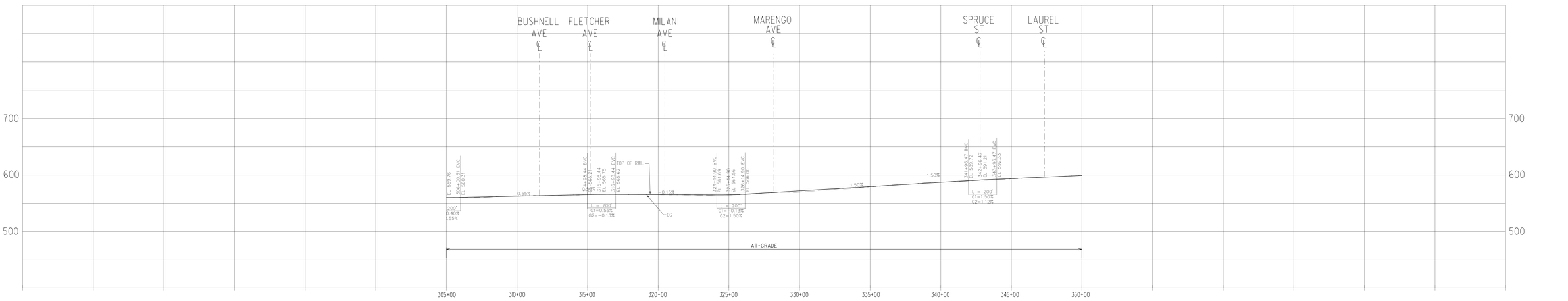

R TRACK PROFILE

100' 0 200' 400'

REV	DATE	BY	APP	REG NO	EXPIRES	SEAL HOLDER	DESCRIPTION

DESIGNED BY
DRAWN BY
CHECKED BY
IN CHARGE
DATE

Metro
LOS ANGELES COUNTY
METROPOLITAN TRANSPORTATION AUTHORITY

515 S. FLOWER STREET
47th FLOOR
LOS ANGELES, CA 90071
T 213-330-7200
F 213-330-7201

SUBMITTED
APPROVED

SR 710 STUDY
CONCEPTUAL DESIGN "DRAFT"
ALTERNATE LRT 6 - TRACK PLAN AND PROFILE
STA R 305+00 TO STA R 350+00

CONTRACT NO C0980
DRAWING NO T-604
REV
SCALE HORZ: 1"=200'
SHEET NO

Plot Driver: MTA_FULL_Color_PDF.pltcfg Pentable: MTA_F_COLOR.tbl USER: ECATIG 3:25:24 PM 9/5/2002 ...\dms9514\710G_LRT604.plg.dgn

Model Name: Default

MATCH LINE STA R 350+00 SEE DWG 710G_LRT604

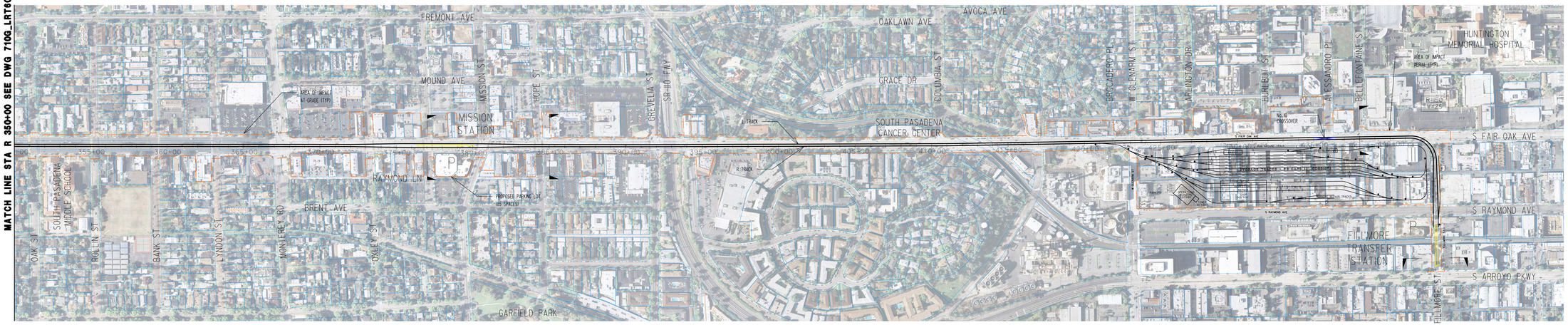

PLAN

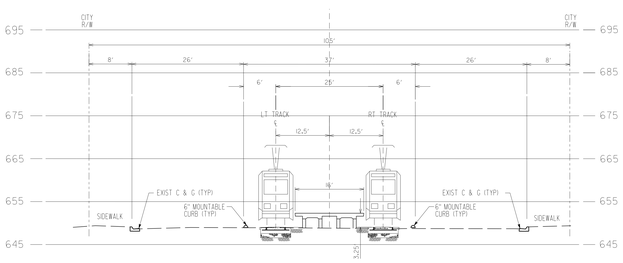

SECTION @ STA 377+00
NTS

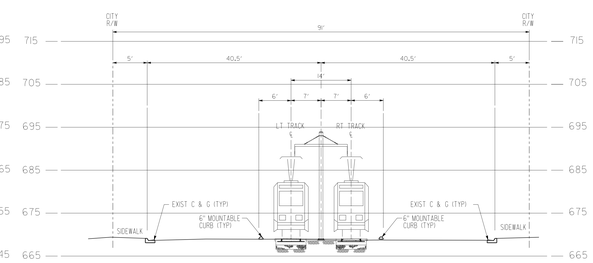

SECTION @ STA 385+00
NTS

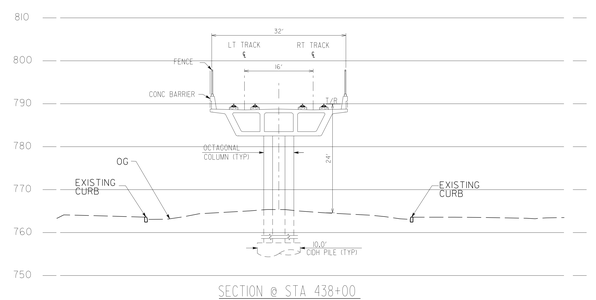

SECTION @ STA 438+00
NTS

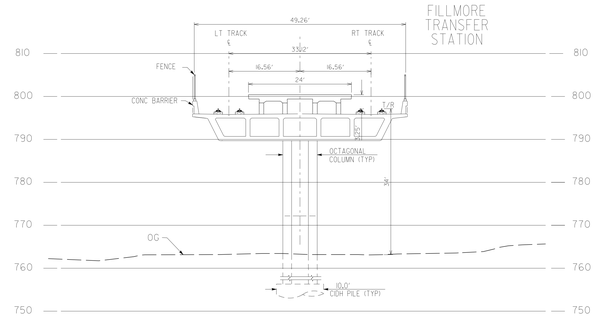

SECTION @ STA 450+00
NTS

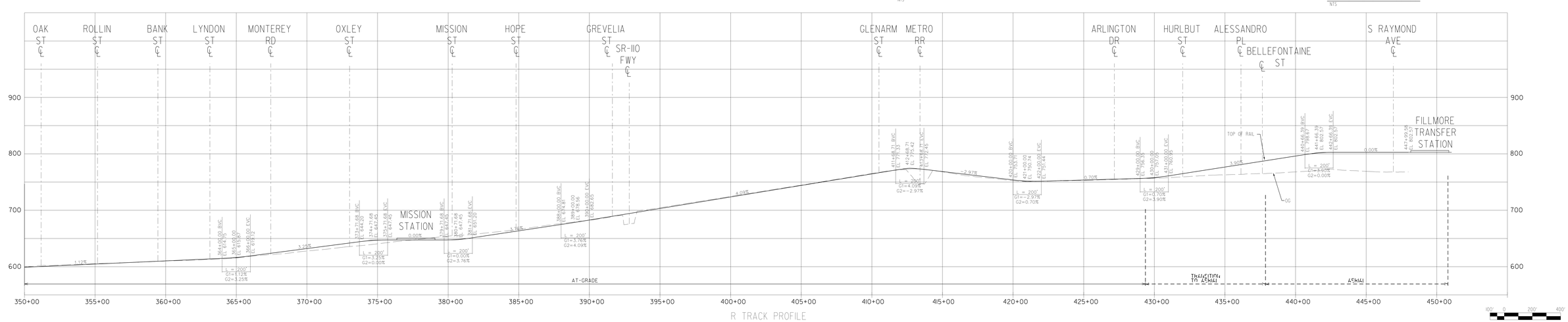

R TRACK PROFILE

REV	DATE	BY	APP	REG NO	EXPIRES	SEAL HOLDER	DESCRIPTION

DESIGNED BY
DRAWN BY
CHECKED BY
IN CHARGE
DATE

Metro
LOS ANGELES COUNTY METROPOLITAN TRANSPORTATION AUTHORITY
55 S. FLOWER STREET 4TH FLOOR LOS ANGELES, CA 90071 T 213-330-7200 F 213-330-7201
SUBMITTED
APPROVED

SR 710 STUDY
CONCEPTUAL DESIGN "DRAFT"
ALTERNATE LRT 6 - TRACK PLAN AND PROFILE
STA R 350+00 TO STA R 450+79

CONTRACT NO C0980
DRAWING NO T-605
REV
SCALE HORZ: 1"=200'
SHEET NO

Plot Driver:MTA_FULL_Color_PDF.pltcfg:PentableMTA_F_COLOR.tbl USER:ECATIG 3:36:19 PM 9/5/2012 ...\dms9540\710G_LRT605.plg.dgn

Model Name=Default

PROPOSED MAINTENANCE YARD
AREA = 17.58 ACRES
STORAGE TRACKS = 63 CARS
PARKING = 77 CARS

20' 0 40' 80'

REV	DATE	BY	APP	REG NO	EXPIRES	SEAL HOLDER	DESCRIPTION

DESIGNED BY
DRAWN BY
CHECKED BY
IN CHARGE
DATE

Metro
LOS ANGELES COUNTY
METROPOLITAN TRANSPORTATION AUTHORITY
55 S. FLOWER STREET
4TH FLOOR
LOS ANGELES, CA 90071
T 213-330-7200
F 213-330-7201

SUBMITTED
APPROVED

SR 710 STUDY
CONCEPTUAL DESIGN "DRAFT"

ALTERNATE LRT 6 - PROPOSED YARD FACILITY

CONTRACT NO C0980
DRAWING NO T-606
REV
SCALE HORZ: 1"=40'
SHEET NO

Plot DriverMTA.FULL.Color.PDF.pltcfgPrentableMTA.F.COLOR.tbl USER:ECATIG 3:4:31PM 9/5/2012 ...\dms9514\70G_LRT606.plg.dgn

ModelName:Default