Appendix K FLOODPLAIN INSURANCE RATE MAPS

This page intentionally left blank

MAP SCALE 1" = 1000'

500 0 1000 2000 FEET

NFIP

NATIONAL FLOOD INSURANCE PROGRAM

PANEL 1810F

FIRM

FLOOD INSURANCE RATE MAP

LOS ANGELES COUNTY, CALIFORNIA

AND INCORPORATED AREAS

PANEL 1810 OF 2350

(SEE MAP INDEX FOR FIRM PANEL LAYOUT)

CONTAINS:

COMMUNITY	NUMBER	PANEL	SUFFIX
BELL GARDENS, CITY OF	060656	1810	F
BELL, CITY OF	060101	1810	F
COMMERCE, CITY OF	060110	1810	F
CUDAHY, CITY OF	060657	1810	F
DOWNEY, CITY OF	060645	1810	F
MAYWOOD, CITY OF	060651	1810	F
MONTEBELLO, CITY OF	060141	1810	F
SOUTH GATE, CITY OF	060163	1810	F
VERNON, CITY OF	060166	1810	F

Notice to User: The **Map Number** shown below should be used when placing map orders; the **Community Number** shown above should be used on insurance applications for the subject community.

MAP NUMBER
06037C1810F

EFFECTIVE DATE
SEPTEMBER 26, 2008

Federal Emergency Management Agency

This is an official copy of a portion of the above referenced flood map. It was extracted using F-MIT On-Line. This map does not reflect changes or amendments which may have been made subsequent to the date on the title block. For the latest product information about National Flood Insurance Program flood maps check the FEMA Flood Map Store at www.msc.fema.gov

...d Insurance is available in this community, contact your ...ional Flood Insurance Program at 1-800-638-6620.

MAP SCALE 1" = 1000'

500 0 1000 2000 FEET

NFIP

NATIONAL FLOOD INSURANCE PROGRAM

PANEL 1810F

FIRM

FLOOD INSURANCE RATE MAP

LOS ANGELES COUNTY, CALIFORNIA

AND INCORPORATED AREAS

PANEL 1810 OF 2350

(SEE MAP INDEX FOR FIRM PANEL LAYOUT)

CONTAINS:

COMMUNITY	NUMBER	PANEL	SUFFIX
BELL GARDENS, CITY OF	060656	1810	F
BELL, CITY OF	060101	1810	F
COMMERCE, CITY OF	060110	1810	F
CUDAHY, CITY OF	060657	1810	F
DOWNEY, CITY OF	060645	1810	F
MAYWOOD, CITY OF	060651	1810	F
MONTEBELLO, CITY OF	060141	1810	F
SOUTH GATE, CITY OF	060163	1810	F
VERNON, CITY OF	060166	1810	F

Notice to User: The **Map Number** shown below should be used when placing map orders; the **Community Number** shown above should be used on insurance applications for the subject community.

MAP NUMBER
06037C1810F

EFFECTIVE DATE
SEPTEMBER 26, 2008

Federal Emergency Management Agency

This is an official copy of a portion of the above referenced flood map. It was extracted using F-MIT On-Line. This map does not reflect changes or amendments which may have been made subsequent to the date on the title block. For the latest product information about National Flood Insurance Program flood maps check the FEMA Flood Map Store at www.msc.fema.gov

d Insurance is available in this community, contact your
ional Flood Insurance Program at 1-800-638-6620.

MAP SCALE 1" = 1000'

500 0 1000 2000 FEET

ZONE X

CITY OF CUDAHY
060657

ZONE X

Los Angeles River

CITY OF CUDAHY

CITY OF BELL GARDENS

CITY OF CUDAHY

CITY OF SOUTH GATE

DY0534

DY9285

ATLANTIC AVE

Los Angeles River Levee

Los Angeles River Levee

DY9284

ZONE X

CITY OF BELL GARDENS

CITY OF SOUTH GATE

5000 FT

DY9343

DY0538

AB9377

AB9378

WARNING: Provisionally Accredited Levee. For explanation, see the Notes to Users.

FIRESTONE BLVD

DY0536

AB9379

DY9283

DY0541

SALT LAKE AVE

ZONE X

GARFIELD AVE

FIRESTONE BLVD

CITY OF SOUTH GATE
060163

ZONE A

BENARES ST

ZONE A

DE PALMA AVE

ZONE X

ZONE X

LOS ANGELES RIVER

AB9375

FRONTAGER D W

Rio Hondo Channel Levee

Rio Hondo Channel Levee

OLD RIVER SCHOOL RD

TWEEDY BLVD

AB9374

CITY OF SOUTH GATE

CITY OF DOWNEY

TWEEDY PL

BURTIS ST

AB9424

AB9425

WARNING: Provisionally Accredited Levee. For explanation, see the Notes to Users.

AB9373

710

000 FT

33°56'15.00"

118°11'15.00"

391 000m E

392 000m E

393 000m E

JOINS PANEL 1820

WARNING: Area protected by Provisional Accredited Levee. For explanation, see the Notes to Users.

PELLETT ST

NFIP

NATIONAL FLOOD INSURANCE PROGRAM

PANEL 1810F

FIRM

FLOOD INSURANCE RATE MAP

LOS ANGELES COUNTY, CALIFORNIA

AND INCORPORATED AREAS

PANEL 1810 OF 2350

(SEE MAP INDEX FOR FIRM PANEL LAYOUT)

CONTAINS:

COMMUNITY	NUMBER	PANEL	SUFFIX
BELL GARDENS, CITY OF	060656	1810	F
BELL, CITY OF	060101	1810	F
COMMERCE, CITY OF	060110	1810	F
CUDAHY, CITY OF	060657	1810	F
DOWNEY, CITY OF	060645	1810	F
MAYWOOD, CITY OF	060651	1810	F
MONTEBELLO, CITY OF	060141	1810	F
SOUTH GATE, CITY OF	060163	1810	F
VERNON, CITY OF	060166	1810	F

Notice to User: The **Map Number** shown below should be used when placing map orders; the **Community Number** shown above should be used on insurance applications for the subject community.

MAP NUMBER
06037C1810F

EFFECTIVE DATE
SEPTEMBER 26, 2008

Federal Emergency Management Agency

This is an official copy of a portion of the above referenced flood map. It was extracted using F-MIT On-Line. This map does not reflect changes or amendments which may have been made subsequent to the date on the title block. For the latest product information about National Flood Insurance Program flood maps check the FEMA Flood Map Store at www.msc.fema.gov

6505000 FT
118°11'15.00"
33°56'15.00"

6510000 FT

JOINS PANEL 1810

6515000 FT

1795000 FT

LOS ANGELES RIVER

ZONE X

WARNING: Area protected by Provisionally Accredited Levee. For explanation, see the Notes to Users.

AB9427

Rio Hondo Channel

ABBOTT RD

ZONE X

Los Angeles River Levee

Rio Hondo Channel Levee

RAILROAD

GARFIELD AVE

QUILL DR

HONDO ST

ZON

710

CITY OF LYNWOOD
060635

IMPERIAL HWY

AB9428

ZONE X

ZONE A

AB9429

RIVES AVE

BEECHWOOD AVE

ERICKSON AVE

ZONE X

ZONE AH
(EL 84)

LOUISE AVE

WRIGHT RD

AB9430

PARAMOUNT BLVD

CENTURY BLVD

GARFIELD AVE

CITY OF DOWNEY

CITY OF SOUTHGATE

LOS ANGELES COUNTY
UNINCORPORATED AREAS
065043

ZONE X

AB9431

MAIN ST

CITY OF SOUTHGATE
060163

ZONE AH
(EL 81)

ZONE A

105

LOS ANGELES RIVER

CORTLAND AVE

CITY OF DOWNEY

CITY OF PARAMOUNT

ZONE X

od insurance is available in this community, contact your tional Flood Insurance Program at 1-800-638-6620.

N

MAP SCALE 1" = 1000'

500 0 1000 2000 FEET

NFIP

NATIONAL FLOOD INSURANCE PROGRAM

PANEL 1820F

FIRM

FLOOD INSURANCE RATE MAP

LOS ANGELES COUNTY, CALIFORNIA

AND INCORPORATED AREAS

PANEL 1820 OF 2350

(SEE MAP INDEX FOR FIRM PANEL LAYOUT)

CONTAINS:

COMMUNITY	NUMBER	PANEL	SUFFIX
LOS ANGELES COUNTY	065043	1820	F
BELLFLOWER, CITY OF	060102	1820	F
COMPTON, CITY OF	060111	1820	F
DOWNEY, CITY OF	060645	1820	F
LONG BEACH, CITY OF	060136	1820	F
LYNWOOD, CITY OF	060635	1820	F
PARAMOUNT, CITY OF	065049	1820	F
SOUTH GATE, CITY OF	060163	1820	F

Notice to User: The **Map Number** shown below should be used when placing map orders; the **Community Number** shown above should be used on insurance applications for the subject community.

MAP NUMBER
06037C1820F

EFFECTIVE DATE
SEPTEMBER 26, 2008

Federal Emergency Management Agency

This is an official copy of a portion of the above referenced flood map. It was extracted using F-MIT On-Line. This map does not reflect changes or amendments which may have been made subsequent to the date on the title block. For the latest product information about National Flood Insurance Program flood maps check the FEMA Flood Map Store at www.msc.fema.gov

od insurance is available in this community, contact your
ional Flood Insurance Program at 1-800-638-6620.

MAP SCALE 1" = 1000'

500 0 1000 2000 FEET

1790000 FT

1785000 FT

JOINS PANEL 1815

PELLEUR ST

CITY OF COMPTON
060111

ZONE X

Los Angeles River Levee

ORANGE AVE

ZONE X

AB9434

ROSECRANS AVE

S.MERKEL AVE

E.CENTURY BLVD

ZONE X

ZONE X

LOS ANGELES
UNINCORRORATED
AREAS
065043

ZONE A

710

CITY OF PARAMOUNT
065049

WARNING: Area protected by Provisionally Accredited Levee. For explanation, see the Notes to Users.

ZONE X

AB9436

LOS ANGELES RIVER

E JEFFERSON ST

S VIRGINIA AVE

E MYRHH ST

GARFIELD AVE

PARAMOUNT BLVD

S HUNSAKER AVE

LOS ANGELES RIVER

ALONDRA BLVD

CITY OF COMPTON
060111

ORANGE AVE

Los Angeles River Levee

NFIP

NATIONAL FLOOD INSURANCE PROGRAM

PANEL 1820F

FIRM

FLOOD INSURANCE RATE MAP

LOS ANGELES COUNTY, CALIFORNIA

AND INCORPORATED AREAS

PANEL 1820 OF 2350

(SEE MAP INDEX FOR FIRM PANEL LAYOUT)

CONTAINS:

COMMUNITY	NUMBER	PANEL	SUFFIX
LOS ANGELES COUNTY	065043	1820	F
BELLFLOWER, CITY OF	060102	1820	F
COMPTON, CITY OF	060111	1820	F
DOWNEY, CITY OF	060645	1820	F
LONG BEACH, CITY OF	060136	1820	F
LYNWOOD, CITY OF	060635	1820	F
PARAMOUNT, CITY OF	065049	1820	F
SOUTH GATE, CITY OF	060163	1820	F

Notice to User: The **Map Number** shown below should be used when placing map orders; the **Community Number** shown above should be used on insurance applications for the subject community.

MAP NUMBER
06037C1820F

EFFECTIVE DATE
SEPTEMBER 26, 2008

Federal Emergency Management Agency

This is an official copy of a portion of the above referenced flood map. It was extracted using F-MIT On-Line. This map does not reflect changes or amendments which may have been made subsequent to the date on the title block. For the latest product information about National Flood Insurance Program flood maps check the FEMA Flood Map Store at www.msc.fema.gov

National Flood Insurance Program at 1-800-638-6620.

MAP SCALE 1" = 1000'

500 0 1000 2000 FEET

MET

065049

WARNING: Area protected by Provisionally Accredited Levee. For explanation, see the Notes to Users.

ZONE X

LOS ANGELES RIVER

AB9436

1785000 FT

E JEFFERSON ST

S VIRGINIA AVE

E MYRHH ST

GARFIELD AVE

PARAMOUNT BLVD

S HUNSAKER AVE

LOS ANGELES RIVER

ALONDRA BLVD

CITY OF COMPTON
060111

ORANGE AVE

Los Angeles River Levee

AB9439

CITY OF COMPTON
060111

ZONE X

E JACKSON ST

1780000 FT

S ATLANTIC AVE

70TH ST

CITY OF PARAMOUNT

CITY OF LONG BEACH

AB9440

CITY OF LONG BEACH
060136

ATLANTIC AVE

DY0426

DY0425

91

CHERRY AVE

RAILROAD

N PARAMOUNT BLVD

CITY OF LONG BEACH

CITY OF BELLFLOWER

33°52'30.00"

118°11'15.00"

$^{3}91^{000m}$E

$^{3}92^{000m}$E

$^{3}93^{000m}$E

JOINS PANEL 1960

NFIP

NATIONAL FLOOD INSURANCE PROGRAM

PANEL 1820F

FIRM

FLOOD INSURANCE RATE MAP

LOS ANGELES COUNTY, CALIFORNIA

AND INCORPORATED AREAS

PANEL 1820 OF 2350

(SEE MAP INDEX FOR FIRM PANEL LAYOUT)

CONTAINS:

COMMUNITY	NUMBER	PANEL	SUFFIX
LOS ANGELES COUNTY	065043	1820	F
BELLFLOWER, CITY OF	060102	1820	F
COMPTON, CITY OF	060111	1820	F
DOWNEY, CITY OF	060645	1820	F
LONG BEACH, CITY OF	060136	1820	F
LYNWOOD, CITY OF	060635	1820	F
PARAMOUNT, CITY OF	065049	1820	F
SOUTH GATE, CITY OF	060163	1820	F

Notice to User: The **Map Number** shown below should be used when placing map orders; the **Community Number** shown above should be used on insurance applications for the subject community.

MAP NUMBER
06037C1820F

EFFECTIVE DATE
SEPTEMBER 26, 2008

Federal Emergency Management Agency

This is an official copy of a portion of the above referenced flood map. It was extracted using F-MIT On-Line. This map does not reflect changes or amendments which may have been made subsequent to the date on the title block. For the latest product information about National Flood Insurance Program flood maps check the FEMA Flood Map Store at www.msc.fema.gov

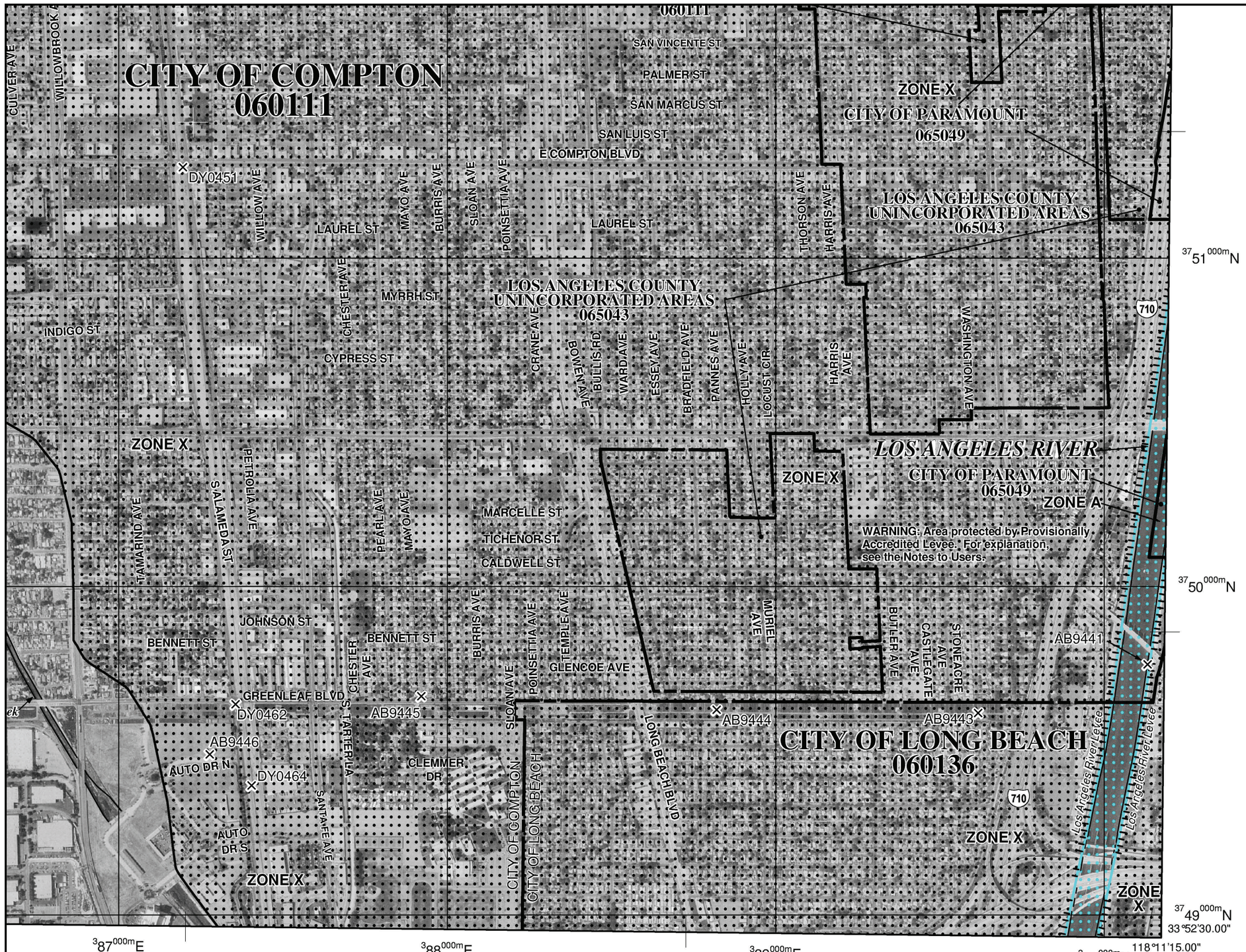

od insurance is available in this community, contact your tional Flood Insurance Program at 1-800-638-6620.

MAP SCALE 1" = 1000'

500 0 1000 2000 FEET

NFIP

NATIONAL FLOOD INSURANCE PROGRAM

PANEL 1815F

FIRM

FLOOD INSURANCE RATE MAP

LOS ANGELES COUNTY, CALIFORNIA

AND INCORPORATED AREAS

PANEL 1815 OF 2350

(SEE MAP INDEX FOR FIRM PANEL LAYOUT)

CONTAINS:

COMMUNITY	NUMBER	PANEL	SUFFIX
LOS ANGELES COUNTY	065043	1815	F
CARSON, CITY OF	060107	1815	F
COMPTON, CITY OF	060111	1815	F
LONG BEACH, CITY OF	060136	1815	F
LOS ANGELES, CITY OF	060137	1815	F
LYNWOOD, CITY OF	060635	1815	F
PARAMOUNT, CITY OF	065049	1815	F
SOUTH GATE, CITY OF	060163	1815	F

Notice to User: The **Map Number** shown below should be used when placing map orders; the **Community Number** shown above should be used on insurance applications for the subject community.

MAP NUMBER
06037C1815F

EFFECTIVE DATE
SEPTEMBER 26, 2008

Federal Emergency Management Agency

This is an official copy of a portion of the above referenced flood map. It was extracted using F-MIT On-Line. This map does not reflect changes or amendments which may have been made subsequent to the date on the title block. For the latest product information about National Flood Insurance Program flood maps check the FEMA Flood Map Store at www.msc.fema.gov

JOINS PANEL 1815
6495000 FT

6500000 FT

118°11'15.00"

33°52'30.00"

E ARTESIA BLVD

E ARTESIA BLVD

LOS ANGELES RIVER

RAILROAD

ZONE A

DY0467

DY0466

PTON

Levee

SUSANA RD

ZONE X

COMPTON CREEK

91

710

DY0430

ZONE A

DY0433

DY0468

ZONE A

DY0431

Levee

Levee

Levee

DY0469

S SANTA FE AVE

ZONE X

LONG BEACH BLVD

CITY OF LOS ANGELES / COUNTY OF LONG BEACH

$^{37}48^{000m}$N

Levee

Levee

Levee

Levee

WARNING: Provisionally Accredited Levee. For explanation, see the Notes to Users.

CHESTNUT

$^{37}47^{000m}$N

S ALAMEDA ST

NTY
AREAS

DY0471

ELLIST ST

LOCUST AVE

ELM AVE

MARKET ST

CEDAR AVE

ZONE X

SUSANA RD

ST

CITY OF LONG BEACH

MAP SCALE 1" = 1000'

500 0 1000 2000 FEET

NFIP

NATIONAL FLOOD INSURANCE PROGRAM

PANEL 1955F

FIRM

FLOOD INSURANCE RATE MAP

LOS ANGELES COUNTY, CALIFORNIA

AND INCORPORATED AREAS

PANEL 1955 OF 2350

(SEE MAP INDEX FOR FIRM PANEL LAYOUT)

CONTAINS:

COMMUNITY	NUMBER	PANEL	SUFFIX
LOS ANGELES COUNTY	065043	1955	F
CARSON, CITY OF	060107	1955	F
COMPTON, CITY OF	060111	1955	F
LONG BEACH, CITY OF	060136	1955	F
LOS ANGELES, CITY OF	060137	1955	F

Notice to User: The **Map Number** shown below should be used when placing map orders; the **Community Number** shown above should be used on insurance applications for the subject community.

MAP NUMBER
06037C1955F

EFFECTIVE DATE
SEPTEMBER 26, 2008

Federal Emergency Management Agency

This is an official copy of a portion of the above referenced flood map. It was extracted using F-MIT On-Line. This map does not reflect changes or amendments which may have been made subsequent to the date on the title block. For the latest product information about National Flood Insurance Program flood maps check the FEMA Flood Map Store at www.msc.fema.gov

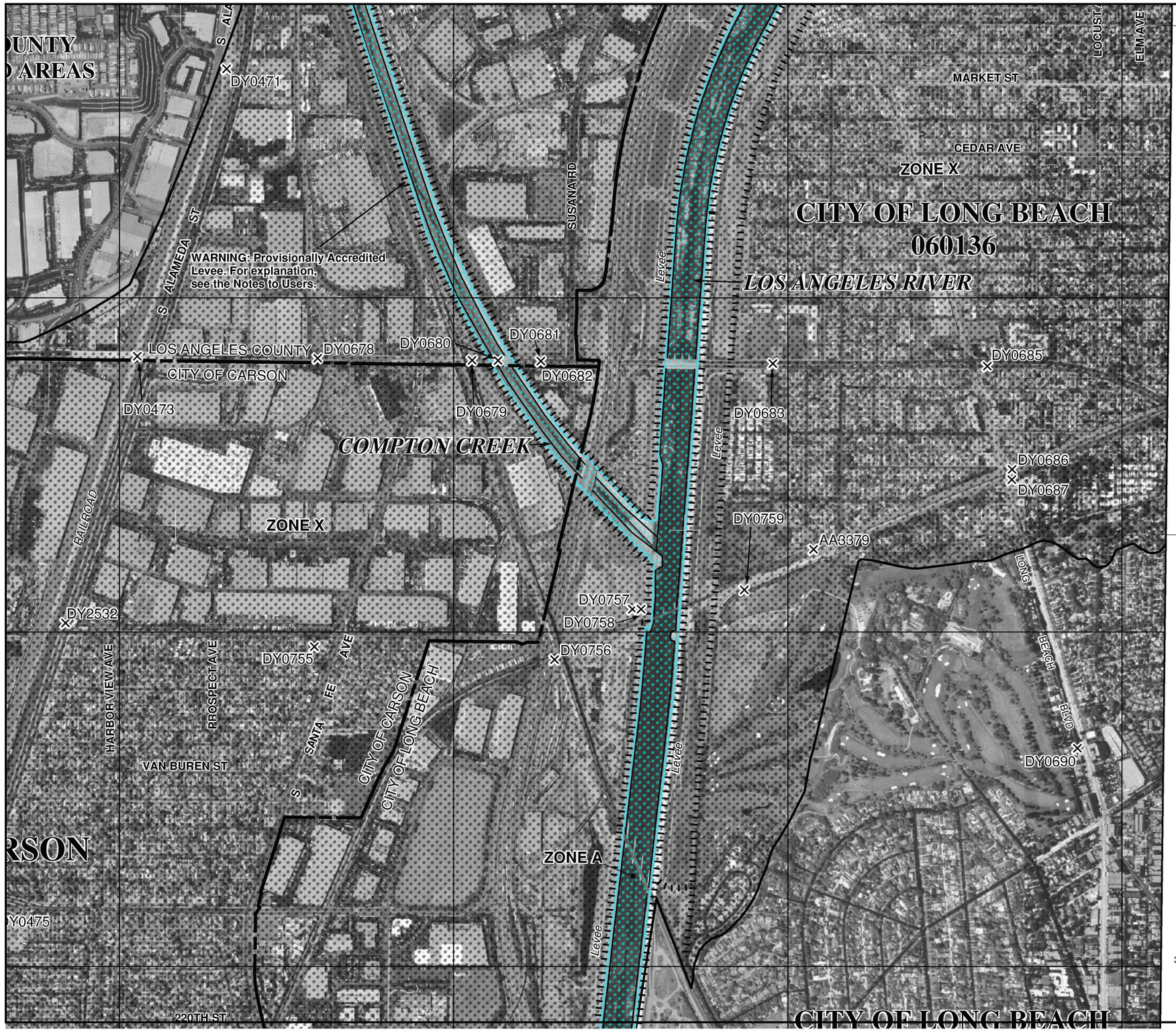

National Flood Insurance Program at 1-800-638-6620.

MAP SCALE 1" = 1000'

500 0 1000 2000 FEET

NFIP

NATIONAL FLOOD INSURANCE PROGRAM

PANEL 1955F

FIRM

FLOOD INSURANCE RATE MAP

LOS ANGELES COUNTY, CALIFORNIA

AND INCORPORATED AREAS

PANEL 1955 OF 2350

(SEE MAP INDEX FOR FIRM PANEL LAYOUT)

CONTAINS:

COMMUNITY	NUMBER	PANEL	SUFFIX
LOS ANGELES COUNTY	065043	1955	F
CARSON, CITY OF	060107	1955	F
COMPTON, CITY OF	060111	1955	F
LONG BEACH, CITY OF	060136	1955	F
LOS ANGELES, CITY OF	060137	1955	F

Notice to User: The **Map Number** shown below should be used when placing map orders; the **Community Number** shown above should be used on insurance applications for the subject community.

MAP NUMBER
06037C1955F

EFFECTIVE DATE
SEPTEMBER 26, 2008

Federal Emergency Management Agency

This is an official copy of a portion of the above referenced flood map. It was extracted using F-MIT On-Line. This map does not reflect changes or amendments which may have been made subsequent to the date on the title block. For the latest product information about National Flood Insurance Program flood maps check the FEMA Flood Map Store at www.msc.fema.gov

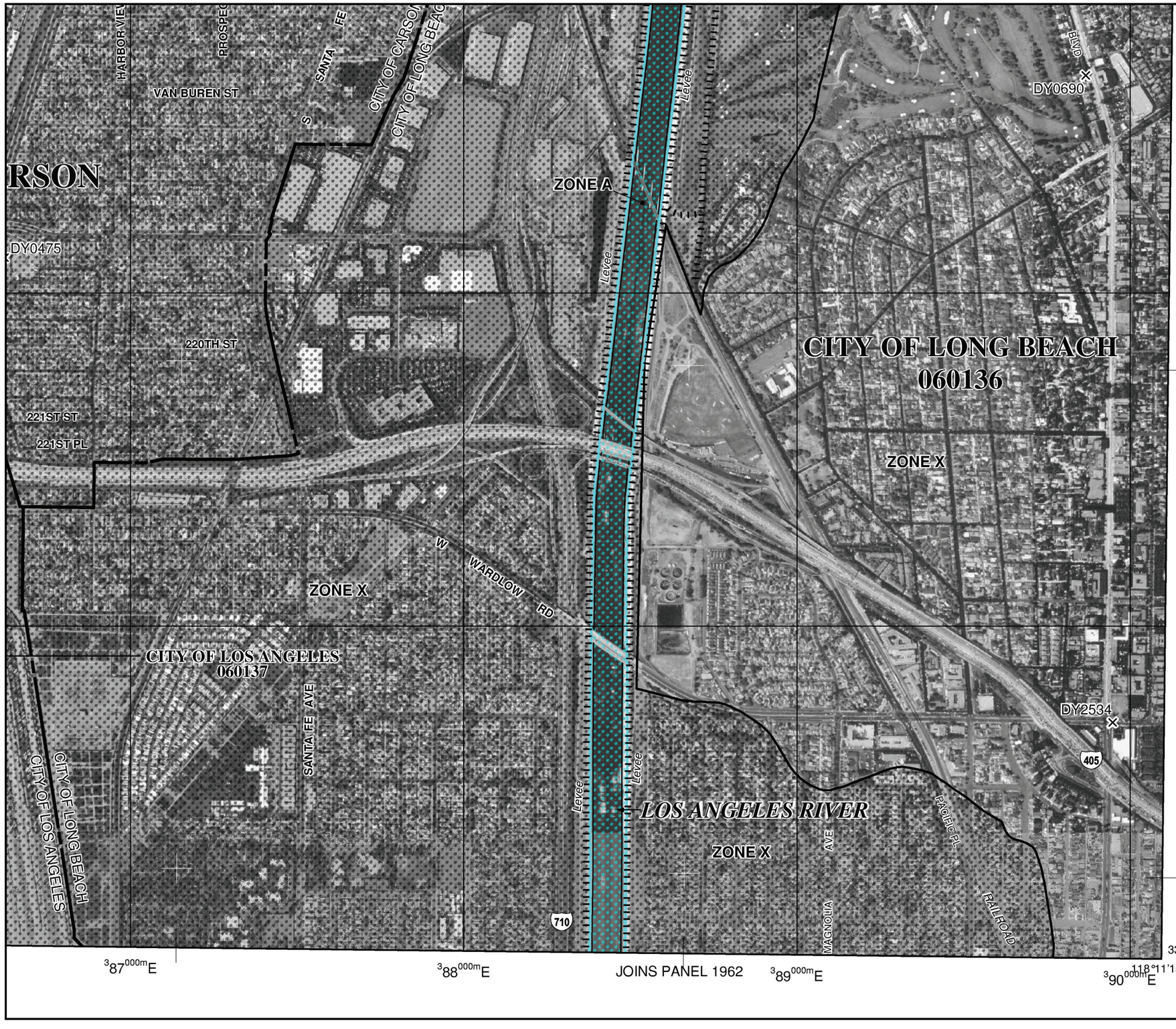

MAP SCALE 1" = 1000'

500 0 1000 2000 FEET

NFIP

NATIONAL FLOOD INSURANCE PROGRAM

PANEL 1955F

FIRM

FLOOD INSURANCE RATE MAP

LOS ANGELES COUNTY, CALIFORNIA

AND INCORPORATED AREAS

PANEL 1955 OF 2350

(SEE MAP INDEX FOR FIRM PANEL LAYOUT)

CONTAINS:

COMMUNITY	NUMBER	PANEL	SUFFIX
LOS ANGELES COUNTY	065043	1955	F
CARSON, CITY OF	060107	1955	F
COMPTON, CITY OF	060111	1955	F
LONG BEACH, CITY OF	060136	1955	F
LOS ANGELES, CITY OF	060137	1955	F

Notice to User: The **Map Number** shown below should be used when placing map orders; the **Community Number** shown above should be used on insurance applications for the subject community.

MAP NUMBER
06037C1955F

EFFECTIVE DATE
SEPTEMBER 26, 2008

Federal Emergency Management Agency

This is an official copy of a portion of the above referenced flood map. It was extracted using F-MIT On-Line. This map does not reflect changes or amendments which may have been made subsequent to the date on the title block. For the latest product information about National Flood Insurance Program flood maps check the FEMA Flood Map Store at www.msc.fema.gov

JOINS PANEL 1955
6500000 FT

MAP SCALE 1" = 500'
250 0 500 1000 FEET
50 0 150 200 METERS

W SPRING ST
CANTON ST
W 29TH ST
W 28TH ST
W 27TH ST
W 25TH ST
W BURRNETT ST
W WILLOW ST
W COLUMBIA ST
W PATTERSON ST
27TH ST
710
ZONE A
ZONE X
LOS ANGELES RIVER
Levee
DY0322
CITY OF LO
060

NFIP
NATIONAL FLOOD INSURANCE PROGRAM

PANEL 1962F

FIRM
FLOOD INSURANCE RATE MAP
LOS ANGELES COUNTY, CALIFORNIA
AND INCORPORATED AREAS

PANEL 1962 OF 2350
(SEE MAP INDEX FOR FIRM PANEL LAYOUT)
CONTAINS:

COMMUNITY	NUMBER	PANEL	SUFFIX
LONG BEACH, CITY OF	060136	1962	F

Notice to User: The **Map Number** shown below should be used when placing map orders; the **Community Number** shown above should be used on insurance applications for the subject community.

MAP NUMBER
06037C1962F

EFFECTIVE DATE
SEPTEMBER 26, 2008

Federal Emergency Management Agency

WARNING: Area protected by Provisionally Accredited Levee. For explanation

This is an official copy of a portion of the above referenced flood map. It was extracted using F-MIT On-Line. This map does not reflect changes or amendments which may have been made subsequent to the date on the title block. For the latest product information about National Flood Insurance Program flood maps check the FEMA Flood Map Store at www.msc.fema.gov

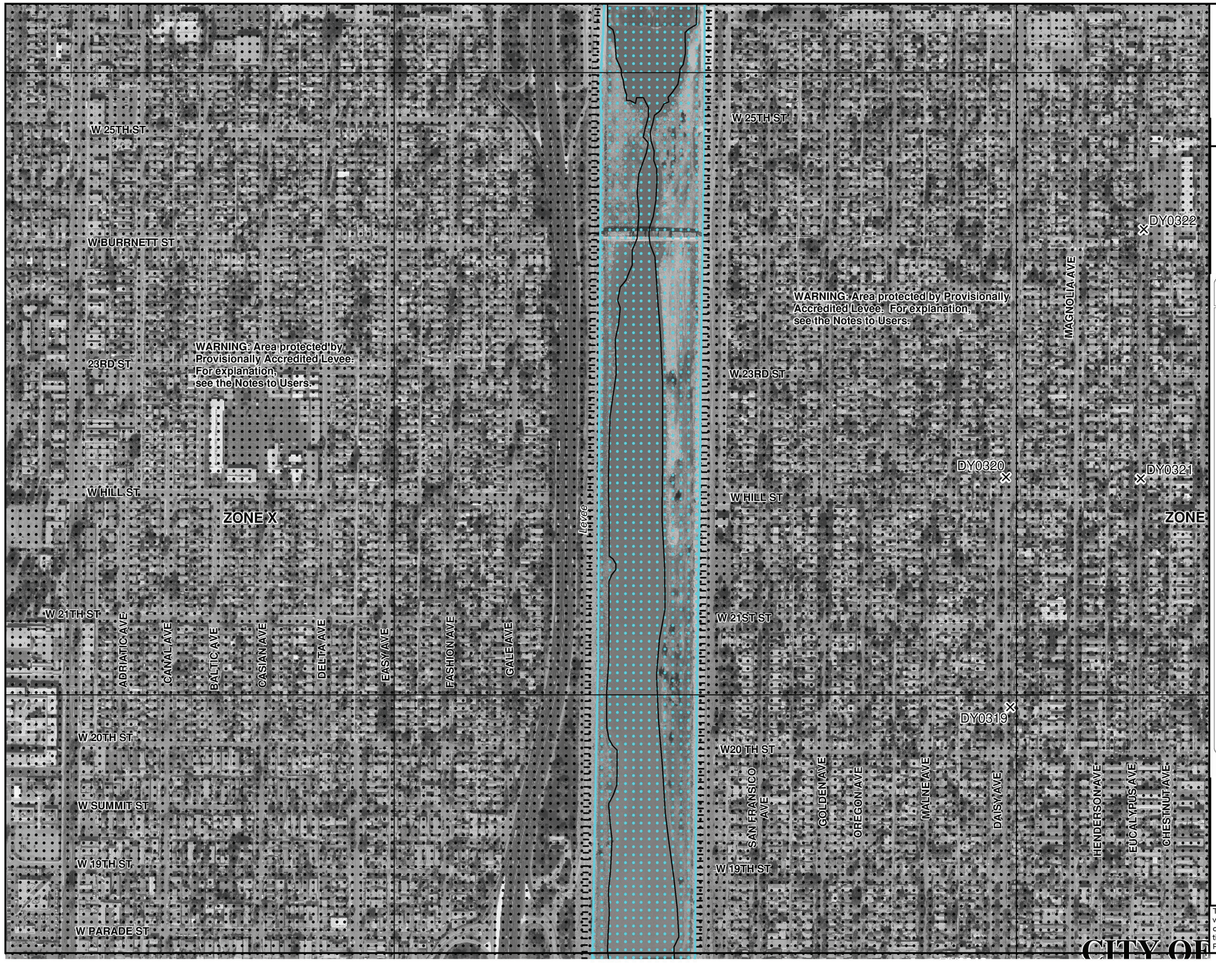

MAP SCALE 1" = 500'

250 0 500 1000 FEET

150 0 150 300

NFIP

NATIONAL FLOOD INSURANCE PROGRAM

PANEL 1962F

FIRM

FLOOD INSURANCE RATE MAP

LOS ANGELES COUNTY, CALIFORNIA

AND INCORPORATED AREAS

PANEL 1962 OF 2350

(SEE MAP INDEX FOR FIRM PANEL LAYOUT)

CONTAINS:

COMMUNITY	NUMBER	PANEL	SUFFIX
LONG BEACH, CITY OF	060136	1962	F

Notice to User: The **Map Number** shown below should be used when placing map orders; the **Community Number** shown above should be used on insurance applications for the subject community.

MAP NUMBER
06037C1962F

EFFECTIVE DATE
SEPTEMBER 26, 2008

Federal Emergency Management Agency

This is an official copy of a portion of the above referenced flood map. It was extracted using F-MIT On-Line. This map does not reflect changes or amendments which may have been made subsequent to the date on the title block. For the latest product information about National Flood Insurance Program flood maps check the FEMA Flood Map Store at www.msc.fema.gov

National Flood Insurance Program at 1-800-638-6620.

MAP SCALE 1" = 500'

250 0 500 1000 FEET

MP

W 20TH ST
W SUMMIT ST
W 19TH ST
W PARADE ST
W ESTHER ST
W 17TH ST
W 16TH ST
W GARYLORD ST
W 15TH ST
W COWLES ST
W 14TH ST
W ANAHEIM ST
SANTA FE AVE
ZONE A
LOS ANGELES RIVER
W20 TH ST
W 19TH ST
SAN FRANSICO AVE
GOLDEN AVE
OREGON AVE
MALNE AVE
DAISY AVE
HENDERSON AVE
EUCALYPTUS AVE
CHESTNUT AVE
CITY OF
DY0318
W 17TH ST
W 16TH ST
ZONE AH
(EL 9)
W 15TH ST
W COWLES ST
W 14TH ST
MAGNOLIA AVE
DY0317
ZONE X
710
DY0276
DY0277
DY0274
DY0272
DY0278
DY0279
DY0316
DY0283
DY0282
ZONE A
388000mE
389000mE
JOINS PANEL 1964

NFIP

NATIONAL FLOOD INSURANCE PROGRAM

PANEL 1962F

FIRM

FLOOD INSURANCE RATE MAP

LOS ANGELES COUNTY, CALIFORNIA

AND INCORPORATED AREAS

PANEL 1962 OF 2350

(SEE MAP INDEX FOR FIRM PANEL LAYOUT)

CONTAINS:

COMMUNITY	NUMBER	PANEL	SUFFIX
LONG BEACH, CITY OF	060136	1962	F

Notice to User: The **Map Number** shown below should be used when placing map orders; the **Community Number** shown above should be used on insurance applications for the subject community.

MAP NUMBER
06037C1962F

EFFECTIVE DATE
SEPTEMBER 26, 2008

Federal Emergency Management Agency

This is an official copy of a portion of the above referenced flood map. It was extracted using F-MIT On-Line. This map does not reflect changes or amendments which may have been made subsequent to the date on the title block. For the latest product information about National Flood Insurance Program flood maps check the FEMA Flood Map Store at www.msc.fema.gov

JOINS PANEL 1962
6500000 FT

MAP SCALE 1" = 500'
250 0 500 1000 FEET

ZONE A
ZONE X
ZONE AH
(EL 12)
ZONE AE
(EL 9)
W 9TH AVE
PIER B ST
PIER C ST
Channel No 2
Channel No 3
710
DY0093
DY0096
DY0099
DY0101
DY0104
DY0110
DY0404
PICO AVE
N HARBOR SCENIC DRIVE
Levee
LOS ANGELES RIVER
MARINE AVE
N NYLLIC ST
DASIY AVE
N CRYSTIAL CT
N VIRINIA CT
CHESTNUT AVE
N DEL REY CT
W 7TH ST
W 6TH ST
W 4TH ST
W BROAD
GOLDEN AVE

NFIP

PANEL 1964F

FIRM

FLOOD INSURANCE RATE MAP

LOS ANGELES COUNTY, CALIFORNIA

AND INCORPORATED AREAS

PANEL 1964 OF 2350
(SEE MAP INDEX FOR FIRM PANEL LAYOUT)
CONTAINS:

COMMUNITY	NUMBER	PANEL	SUFFIX
LONG BEACH, CITY OF	060136	1964	F

Notice to User: The **Map Number** shown below should be used when placing map orders; the **Community Number** shown above should be used on insurance applications for the subject community.

MAP NUMBER
06037C1964F

EFFECTIVE DATE
SEPTEMBER 26, 2008

Federal Emergency Management Agency

NATIONAL FLOOD INSURANCE PROGRAM

This is an official copy of a portion of the above referenced flood map. It was extracted using F-MIT On-Line. This map does not reflect changes or amendments which may have been made subsequent to the date on the title block. For the latest product information about National Flood Insurance Program flood maps check the FEMA Flood Map Store at www.msc.fema.gov

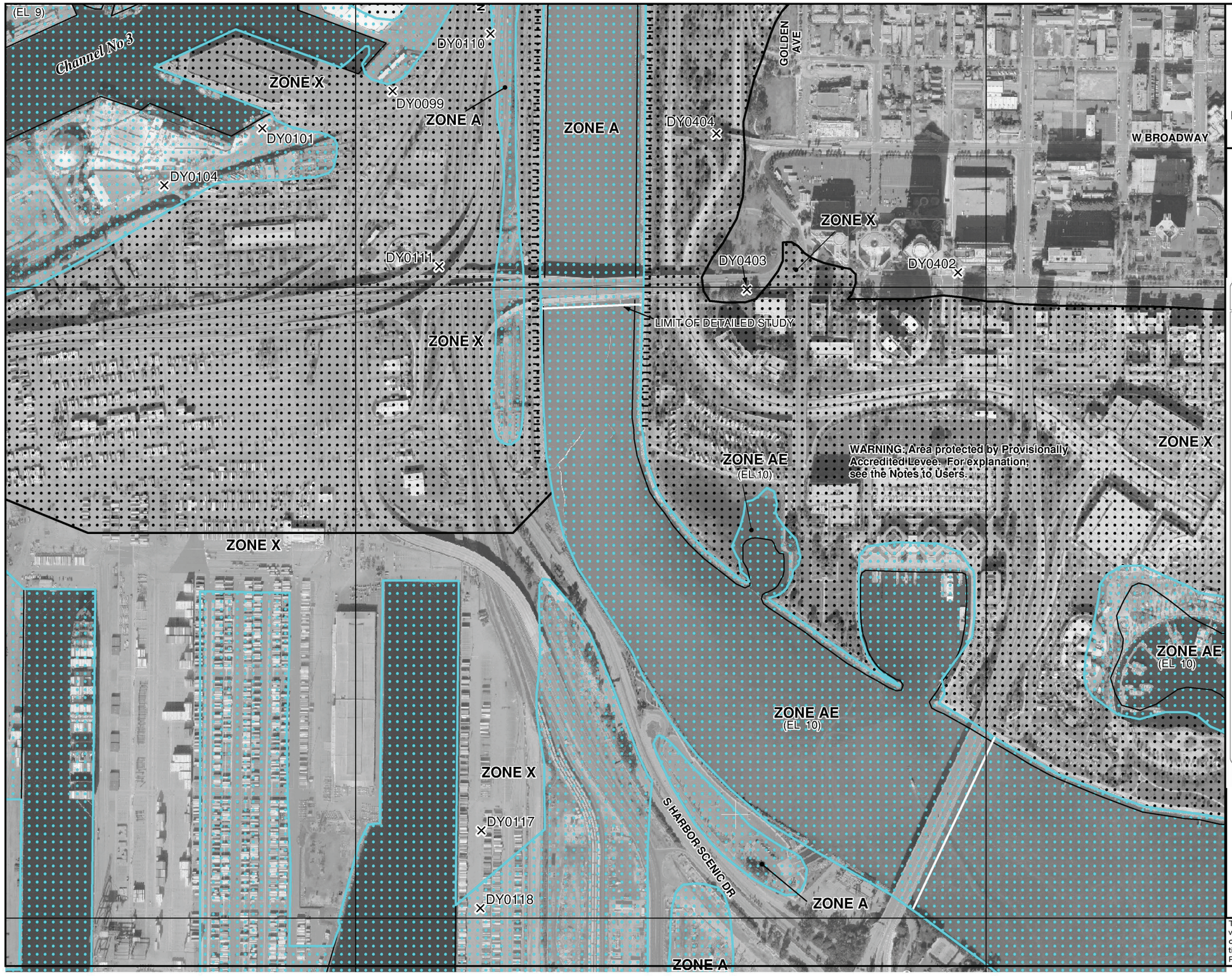

National Flood Insurance Program at 1-800-638-6620.

MAP SCALE 1" = 500'

250 0 500 1000 FEET

NFIP

PANEL 1964F

NATIONAL FLOOD INSURANCE PROGRAM

FIRM

FLOOD INSURANCE RATE MAP

LOS ANGELES COUNTY, CALIFORNIA

AND INCORPORATED AREAS

PANEL 1964 OF 2350

(SEE MAP INDEX FOR FIRM PANEL LAYOUT)

CONTAINS:

COMMUNITY	NUMBER	PANEL	SUFFIX
LONG BEACH, CITY OF	060136	1964	F

Notice to User: The **Map Number** shown below should be used when placing map orders; the **Community Number** shown above should be used on insurance applications for the subject community.

MAP NUMBER
06037C1964F

EFFECTIVE DATE
SEPTEMBER 26, 2008

Federal Emergency Management Agency

This is an official copy of a portion of the above referenced flood map. It was extracted using F-MIT On-Line. This map does not reflect changes or amendments which may have been made subsequent to the date on the title block. For the latest product information about National Flood Insurance Program flood maps check the FEMA Flood Map Store at www.msc.fema.gov

This page intentionally left blank