Dist	COUNTY	ROUTE	POST MILES TOTAL PROJECT	SHEET No.	TOTAL SHEETS
04	CC	80	0.0/10.1	214	473

REGISTERED CIVIL ENGINEER 2-17-17 DATE

3-1-17
PLANS APPROVAL DATE

REGISTERED PROFESSIONAL ENGINEER Rachel Liu No. 74807 Exp. 12-31-17 CIVIL STATE OF CALIFORNIA

THE STATE OF CALIFORNIA OR ITS OFFICERS OR AGENTS SHALL NOT BE RESPONSIBLE FOR THE ACCURACY OR COMPLETENESS OF SCANNED COPIES OF THIS PLAN SHEET.

NOTE:

1. EXCAT LOCATION AND POSITION OF SIGN TO BE DETERMINED BY THE ENGINEER.

LEGEND:

No. CONSTRUCTION AREA SIGN NUMBER

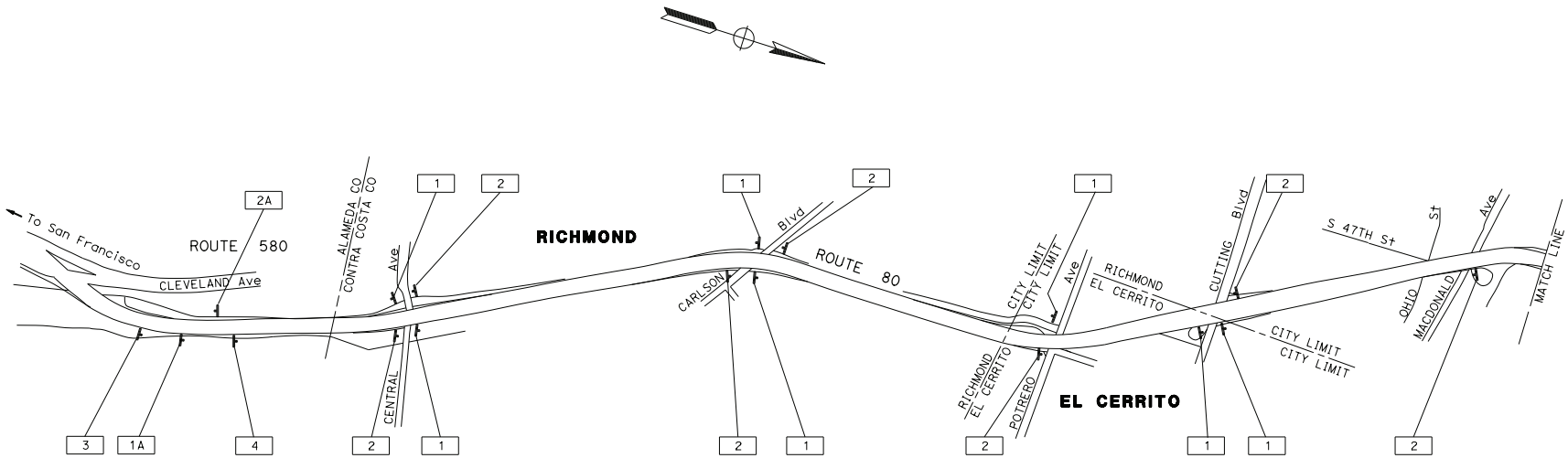

CONSTRUCTION AREA SIGNS

NO SCALE

APPROVED FOR CONSTRUCTION AREA SIGN WORK ONLY

CS-1

STATE OF CALIFORNIA - DEPARTMENT OF TRANSPORTATION
Caltrans
TRAFFIC

FUNCTIONAL SUPERVISOR	CALCULATED-DESIGNED BY	RACHEL LIU	REVISED BY	LD
LOURDES DAVID	CHECKED BY	LOURDES DAVID	DATE REVISED	4-21-15

LAST REVISION 03-27-14 | DATE PLOTTED => 04-MAR-2017 | TIME PLOTTED => 12:15

BORDER LAST REVISED 7/2/2010 | USERNAME => s128357 | DGN FILE => 04150003311a001.dgn | RELATIVE BORDER SCALE IS IN INCHES 0 1 2 3 | UNIT 0735 | PROJECT NUMBER & PHASE 04150003311

Dist	COUNTY	ROUTE	POST MILES TOTAL PROJECT	SHEET No.	TOTAL SHEETS
04	CC	80	0.0/10.1	215	473

REGISTERED CIVIL ENGINEER 2-17-17 DATE

3-1-17
PLANS APPROVAL DATE

REGISTERED PROFESSIONAL ENGINEER Rachel Liu No. 74807 Exp. 12-31-17 CIVIL STATE OF CALIFORNIA

THE STATE OF CALIFORNIA OR ITS OFFICERS OR AGENTS SHALL NOT BE RESPONSIBLE FOR THE ACCURACY OR COMPLETENESS OF SCANNED COPIES OF THIS PLAN SHEET.

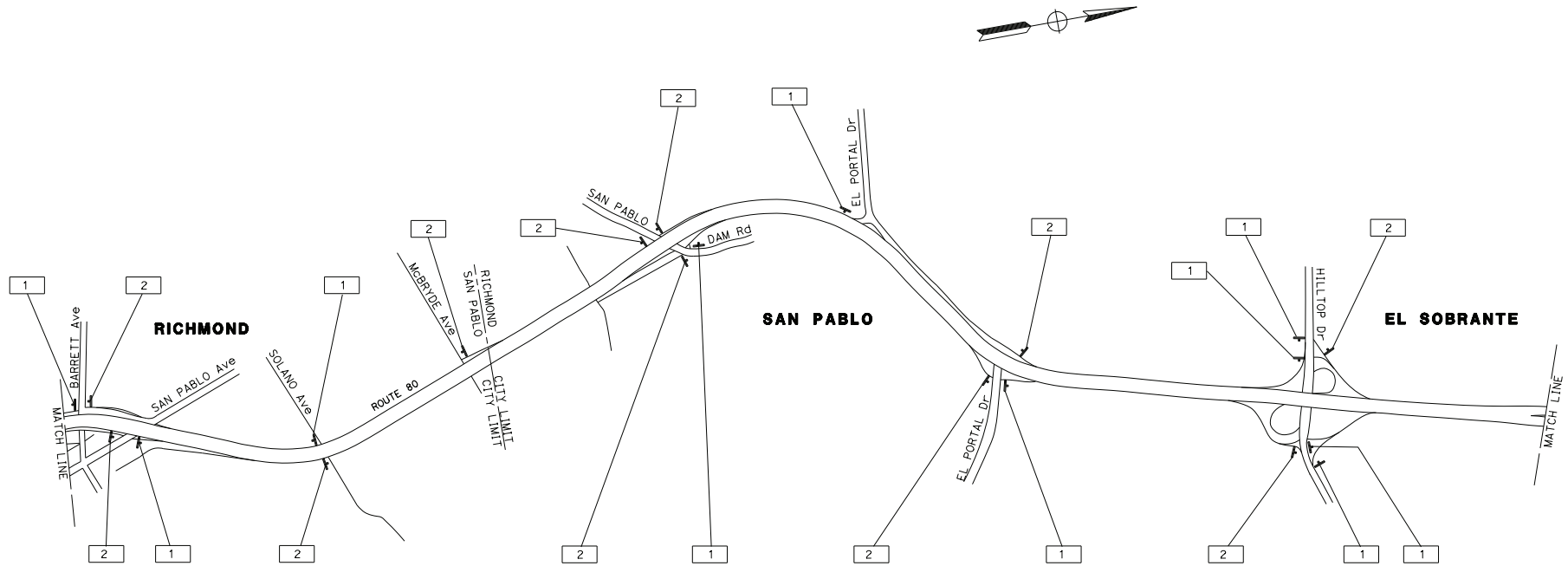

CONSTRUCTION AREA SIGNS

NO SCALE

APPROVED FOR CONSTRUCTION AREA SIGN WORK ONLY

FOR NOTE AND LEGEND, SEE SHEET CS-1

CS-2

STATE OF CALIFORNIA - DEPARTMENT OF TRANSPORTATION

Caltrans

TRAFFIC

FUNCTIONAL SUPERVISOR: LOURDES DAVID

CALCULATED-DESIGNED BY: RACHEL LIU

CHECKED BY: LOURDES DAVID

REVISED BY: LD

DATE REVISED: 4-21-15

LAST REVISION 03-27-14

DATE PLOTTED => 04-MAR-2017
TIME PLOTTED => 12:15

BORDER LAST REVISED 7/2/2010

USERNAME => s128357
DGN FILE => 04150003311a002.dgn

RELATIVE BORDER SCALE IS IN INCHES 0 1 2 3

UNIT 0735

PROJECT NUMBER & PHASE 04150003311

Dist	COUNTY	ROUTE	POST MILES TOTAL PROJECT	SHEET No.	TOTAL SHEETS
04	CC	80	0.0/10.1	216	473

REGISTERED CIVIL ENGINEER 2-17-17 DATE

3-1-17
PLANS APPROVAL DATE

REGISTERED PROFESSIONAL ENGINEER Rachel Liu No. 74807 Exp. 12-31-17 CIVIL STATE OF CALIFORNIA

THE STATE OF CALIFORNIA OR ITS OFFICERS OR AGENTS SHALL NOT BE RESPONSIBLE FOR THE ACCURACY OR COMPLETENESS OF SCANNED COPIES OF THIS PLAN SHEET.

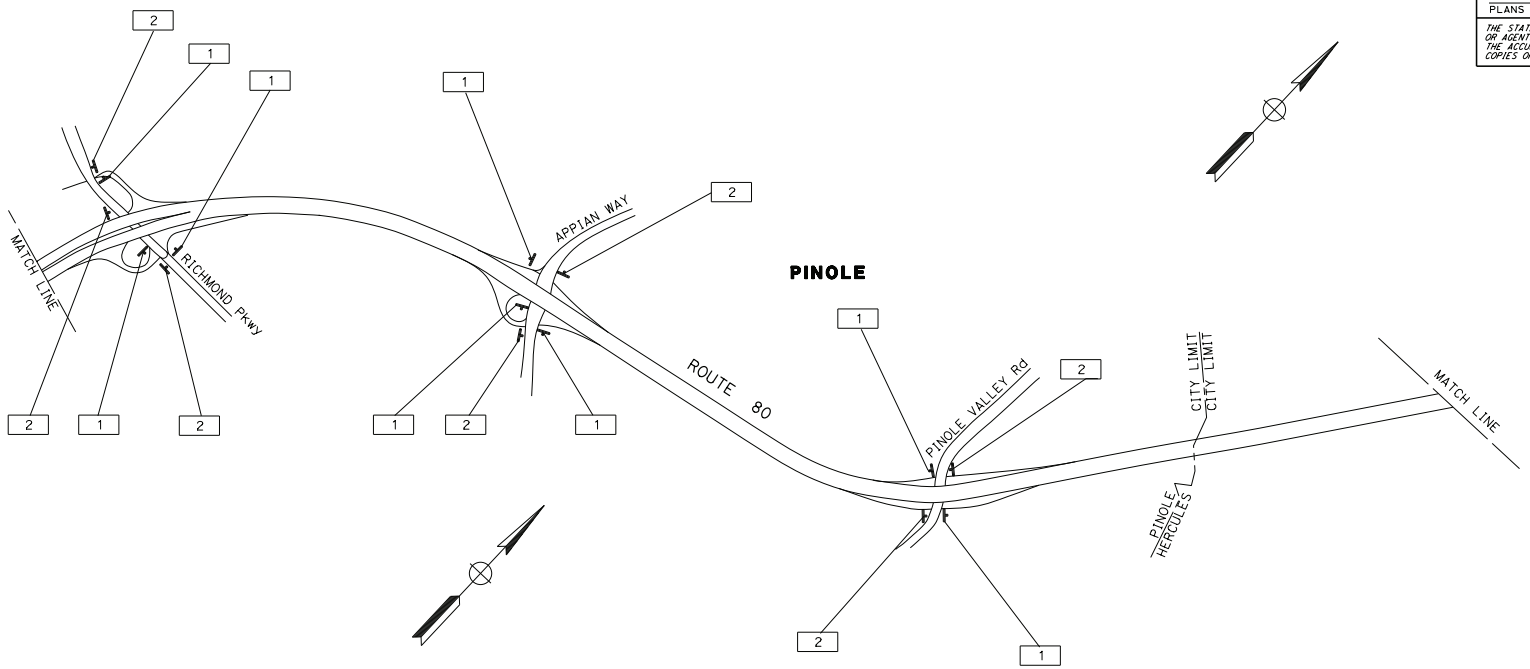

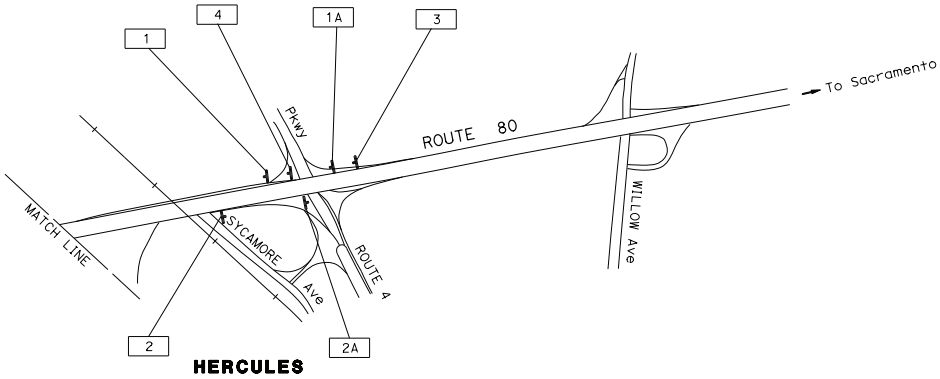

CONSTRUCTION AREA SIGNS

NO SCALE

APPROVED FOR CONSTRUCTION AREA SIGN WORK ONLY

FOR NOTE AND LEGEND, SEE SHEET CS-1

CS-3

STATE OF CALIFORNIA - DEPARTMENT OF TRANSPORTATION
Caltrans
TRAFFIC

FUNCTIONAL SUPERVISOR: LOURDES DAVID
CALCULATED-DESIGNED BY: RACHEL LIU
CHECKED BY: LOURDES DAVID
REVISED BY: LD
DATE REVISED: 4-21-15

LAST REVISION 03-27-14
DATE PLOTTED => 04-MAR-2017
TIME PLOTTED => 12:15

BORDER LAST REVISED 7/2/2010
USERNAME => s128357
DGN FILE => 04150003311a003.dgn
RELATIVE BORDER SCALE IS IN INCHES 0 1 2 3
UNIT 0735
PROJECT NUMBER & PHASE 04150003311

Dist	COUNTY	ROUTE	POST MILES TOTAL PROJECT	SHEET No.	TOTAL SHEETS
04	CC	80	0.0/10.1	217	473

REGISTERED CIVIL ENGINEER 2-17-17 DATE

3-1-17
PLANS APPROVAL DATE

REGISTERED PROFESSIONAL ENGINEER Rachel Liu No. 74807 Exp. 12-31-17 CIVIL STATE OF CALIFORNIA

THE STATE OF CALIFORNIA OR ITS OFFICERS OR AGENTS SHALL NOT BE RESPONSIBLE FOR THE ACCURACY OR COMPLETENESS OF SCANNED COPIES OF THIS PLAN SHEET.

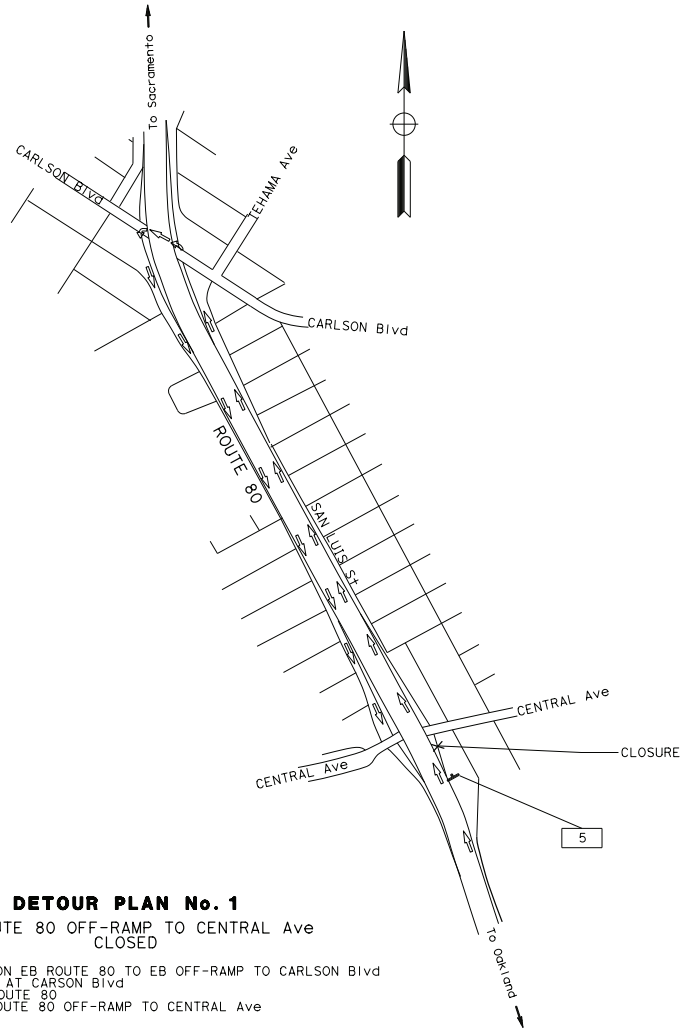

DETOUR PLAN No. 1

EB ROUTE 80 OFF-RAMP TO CENTRAL Ave
CLOSED

CONTINUE ON EB ROUTE 80 TO EB OFF-RAMP TO CARLSON Blvd
TURN LEFT AT CARSON Blvd
TAKE WB ROUTE 80
EXIT WB ROUTE 80 OFF-RAMP TO CENTRAL Ave

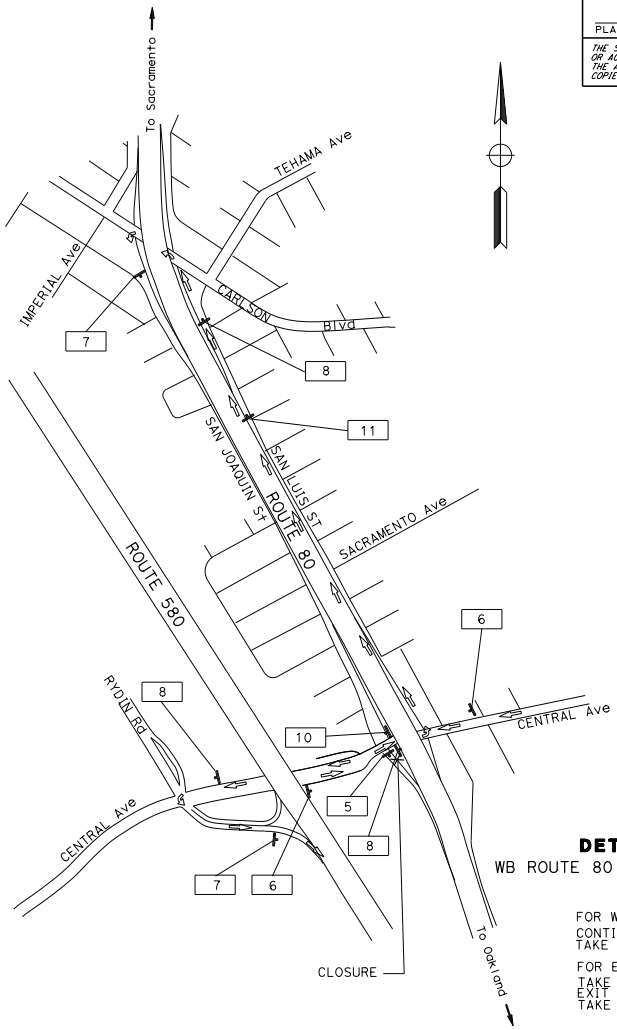

DETOUR PLAN No. 2

WB ROUTE 80 ON-PAMP FROM CENTRAL Ave
CLOSED

FOR WB TRAFFIC ON CENTRAL Ave
CONTINUTE ON CENTRAL Ave
TAKE THE WB ROUTE 80 ON-RAMP

FOR EB TRAFFIC ON CENTRAL Ave
TAKE THE EB ROUTE 80 ON-RAMP
EXIT AT CARLSON Blvd
TAKE THE WB ROUTE 80 ON-RAMP

CONSTRUCTION AREA SIGNS

NO SCALE

CS-4

APPROVED FOR CONSTRUCTION AREA SIGN WORK ONLY

FOR NOTE AND LEGEND, SEE SHEET CS-1

STATE OF CALIFORNIA - DEPARTMENT OF TRANSPORTATION
Caltrans
TRAFFIC

FUNCTIONAL SUPERVISOR	CALCULATED-DESIGNED BY	RACHEL LIU	REVISED BY	LD
LOURDES DAVID	CHECKED BY	LOURDES DAVID	DATE REVISED	4-21-15

LAST REVISION 12-17-14 | DATE PLOTTED => 04-MAR-2017 | TIME PLOTTED => 12:15

Dist	COUNTY	ROUTE	POST MILES TOTAL PROJECT	SHEET No.	TOTAL SHEETS
04	CC	80	0.0/10.1	218	473

REGISTERED CIVIL ENGINEER 2-17-17 DATE

3-1-17
PLANS APPROVAL DATE

REGISTERED PROFESSIONAL ENGINEER Rachel Liu No. 74807 Exp. 12-31-17 CIVIL STATE OF CALIFORNIA

THE STATE OF CALIFORNIA OR ITS OFFICERS OR AGENTS SHALL NOT BE RESPONSIBLE FOR THE ACCURACY OR COMPLETENESS OF SCANNED COPIES OF THIS PLAN SHEET.

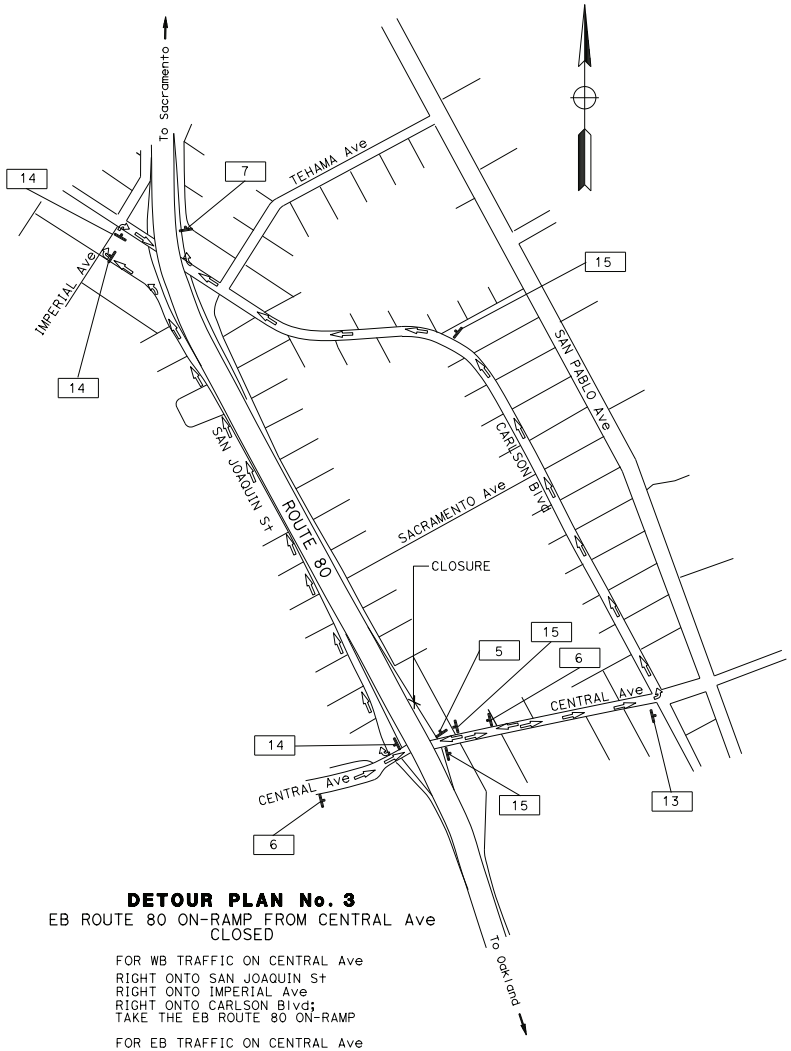

DETOUR PLAN No. 3
EB ROUTE 80 ON-RAMP FROM CENTRAL Ave
CLOSED

FOR WB TRAFFIC ON CENTRAL Ave
RIGHT ONTO SAN JOAQUIN St
RIGHT ONTO IMPERIAL Ave
RIGHT ONTO CARLSON Blvd;
TAKE THE EB ROUTE 80 ON-RAMP

FOR EB TRAFFIC ON CENTRAL Ave
CONTINUE ON CENTRAL Ave
TURN LEFT ONTO CARLSON Blvd
TAKE THE EB ROUTE 80 ON-RAMP

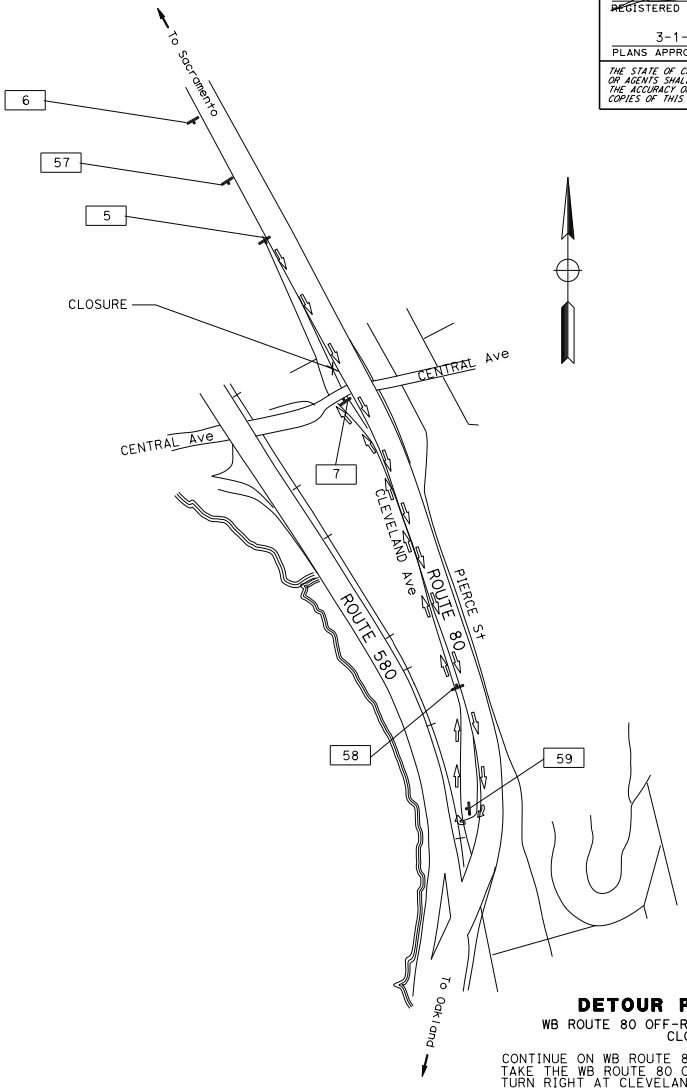

DETOUR PLAN No. 4
WB ROUTE 80 OFF-RAMP TO CENTRAL Ave
CLOSED

CONTINUE ON WB ROUTE 80
TAKE THE WB ROUTE 80 OFF-RAMP TO CLEVELAND Ave
TURN RIGHT AT CLEVELAND Ave

CONSTRUCTION AREA SIGNS
NO SCALE

CS-5

APPROVED FOR CONSTRUCTION AREA SIGN WORK ONLY

FOR NOTE AND LEGEND, SEE SHEET CS-1

STATE OF CALIFORNIA - DEPARTMENT OF TRANSPORTATION
Caltrans
TRAFFIC

FUNCTIONAL SUPERVISOR: LOURDES DAVID
CALCULATED-DESIGNED BY: RACHEL LIU
CHECKED BY: LOURDES DAVID
REVISED BY: LD
DATE REVISED: 4-21-15

LAST REVISION 03-27-14
DATE PLOTTED => 04-MAR-2017
TIME PLOTTED => 12:15

Dist	COUNTY	ROUTE	POST MILES TOTAL PROJECT	SHEET No.	TOTAL SHEETS
04	CC	80	0.0/10.1	219	473

REGISTERED CIVIL ENGINEER 2-17-17 DATE

3-1-17
PLANS APPROVAL DATE

REGISTERED PROFESSIONAL ENGINEER Rachel Liu No. 74807 Exp. 12-31-17 CIVIL STATE OF CALIFORNIA

THE STATE OF CALIFORNIA OR ITS OFFICERS OR AGENTS SHALL NOT BE RESPONSIBLE FOR THE ACCURACY OR COMPLETENESS OF SCANNED COPIES OF THIS PLAN SHEET.

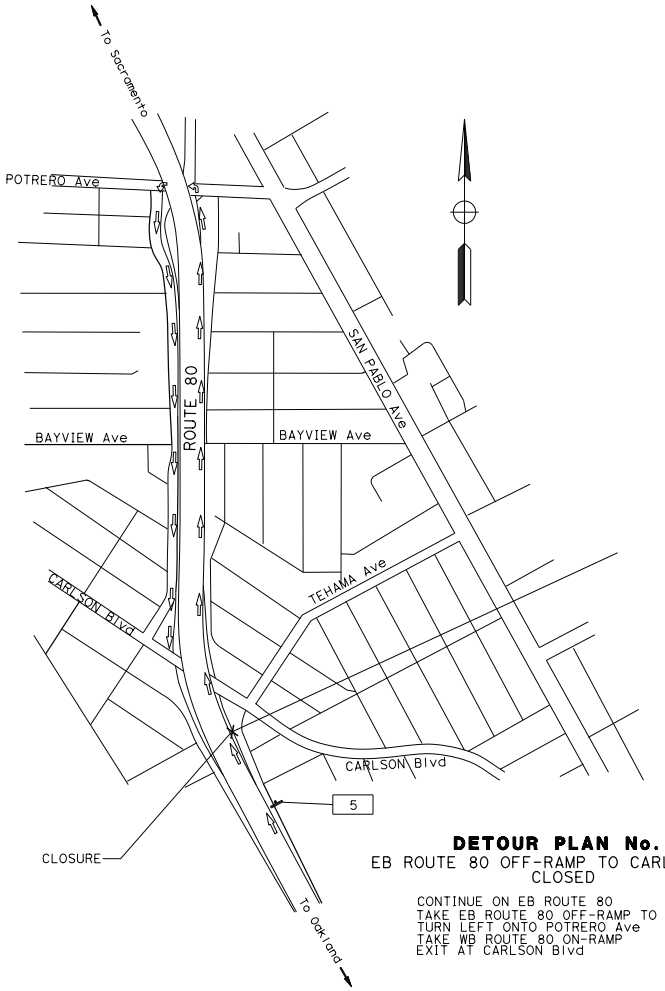

DETOUR PLAN No. 5
EB ROUTE 80 OFF-RAMP TO CARLSON Blvd
CLOSED

CONTINUE ON EB ROUTE 80
TAKE EB ROUTE 80 OFF-RAMP TO POTRERO Ave
TURN LEFT ONTO POTRERO Ave
TAKE WB ROUTE 80 ON-RAMP
EXIT AT CARLSON Blvd

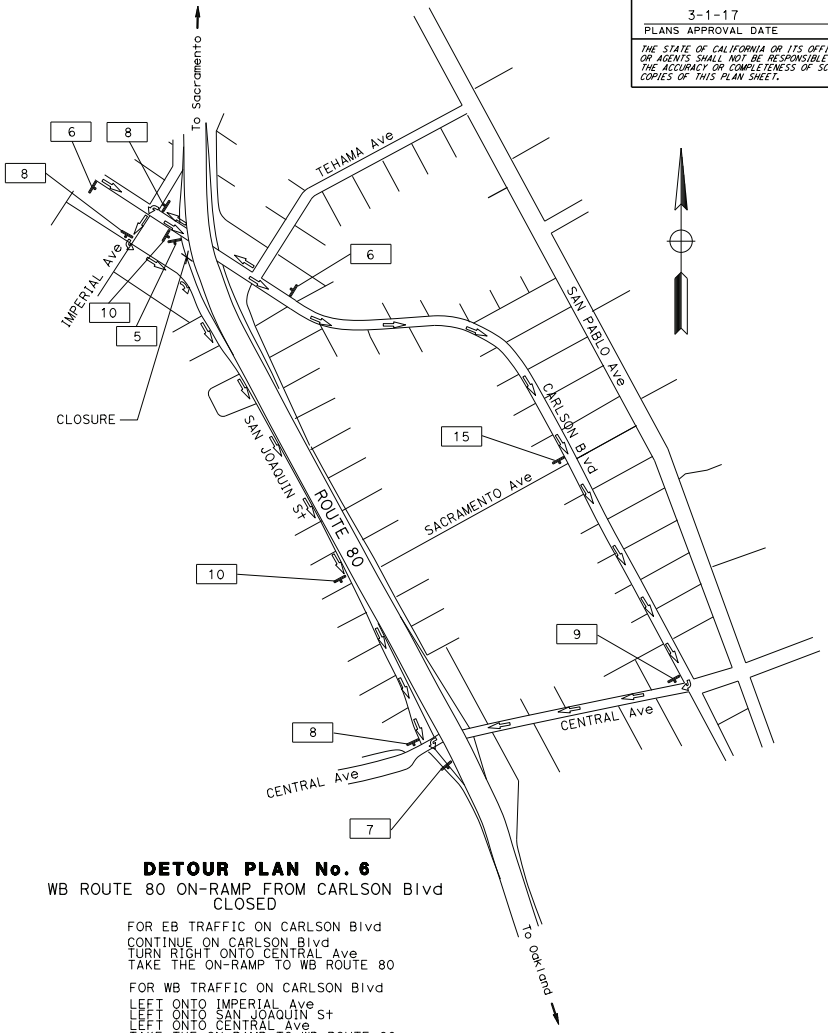

DETOUR PLAN No. 6
WB ROUTE 80 ON-RAMP FROM CARLSON Blvd
CLOSED

FOR EB TRAFFIC ON CARLSON Blvd
CONTINUE ON CARLSON Blvd
TURN RIGHT ONTO CENTRAL Ave
TAKE THE ON-RAMP TO WB ROUTE 80

FOR WB TRAFFIC ON CARLSON Blvd
LEFT ONTO IMPERIAL Ave
LEFT ONTO SAN JOAQUIN St
LEFT ONTO CENTRAL Ave
TAKE THE ON-RAMP TO WB ROUTE 80

CONSTRUCTION AREA SIGNS
NO SCALE

CS-6

APPROVED FOR CONSTRUCTION AREA SIGN WORK ONLY

FOR NOTE AND LEGEND, SEE SHEET CS-1

STATE OF CALIFORNIA - DEPARTMENT OF TRANSPORTATION
Caltrans
TRAFFIC

FUNCTIONAL SUPERVISOR: LOURDES DAVID
CALCULATED-DESIGNED BY: RACHEL LIU
CHECKED BY: LOURDES DAVID
REVISED BY: LD
DATE REVISED: 4-21-15

LAST REVISION 03-27-14
DATE PLOTTED => 04-MAR-2017
TIME PLOTTED => 12:16

Dist	COUNTY	ROUTE	POST MILES TOTAL PROJECT	SHEET No.	TOTAL SHEETS
04	CC	80	0.0/10.1	220	473

REGISTERED CIVIL ENGINEER 2-17-17 DATE

3-1-17
PLANS APPROVAL DATE

REGISTERED PROFESSIONAL ENGINEER Rachel Liu No. 74807 Exp. 12-31-17 CIVIL STATE OF CALIFORNIA

THE STATE OF CALIFORNIA OR ITS OFFICERS OR AGENTS SHALL NOT BE RESPONSIBLE FOR THE ACCURACY OR COMPLETENESS OF SCANNED COPIES OF THIS PLAN SHEET.

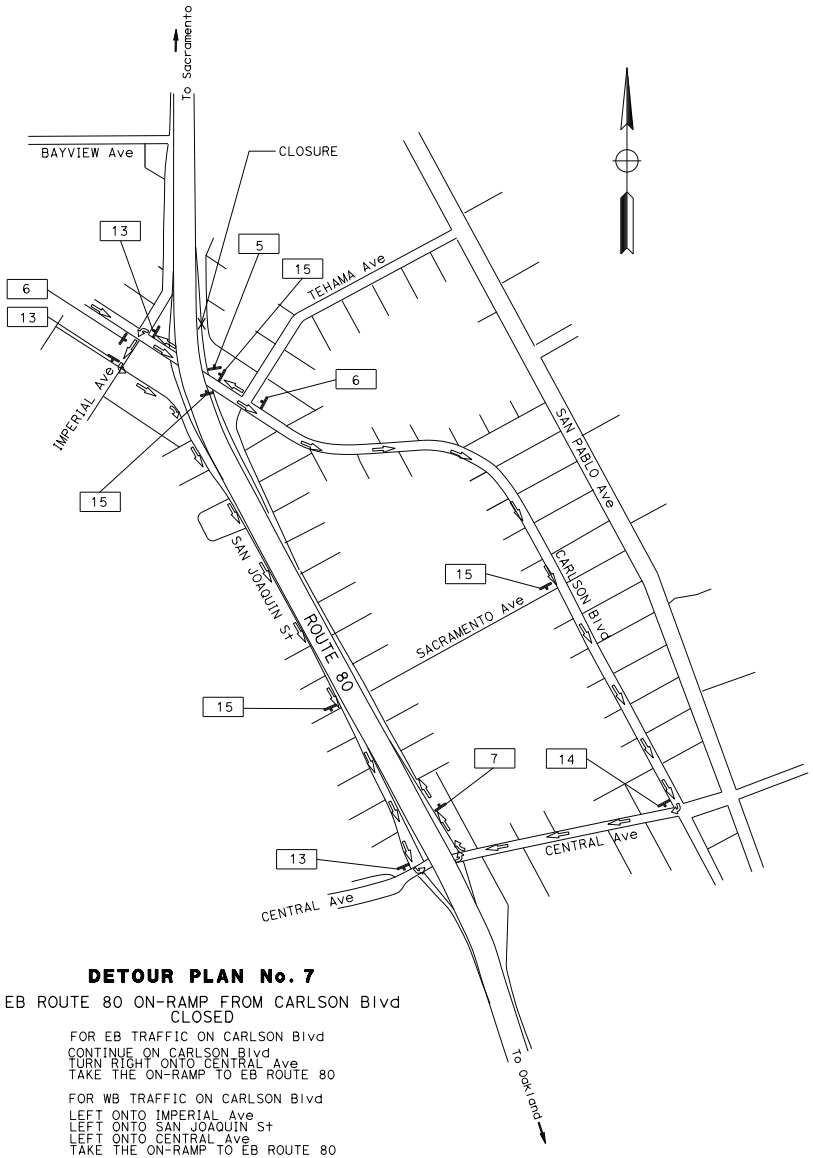

DETOUR PLAN No. 7

EB ROUTE 80 ON-RAMP FROM CARLSON Blvd
CLOSED

FOR EB TRAFFIC ON CARLSON Blvd
CONTINUE ON CARLSON Blvd
TURN RIGHT ONTO CENTRAL Ave
TAKE THE ON-RAMP TO EB ROUTE 80

FOR WB TRAFFIC ON CARLSON Blvd
LEFT ONTO IMPERIAL Ave
LEFT ONTO SAN JOAQUIN St
LEFT ONTO CENTRAL Ave
TAKE THE ON-RAMP TO EB ROUTE 80

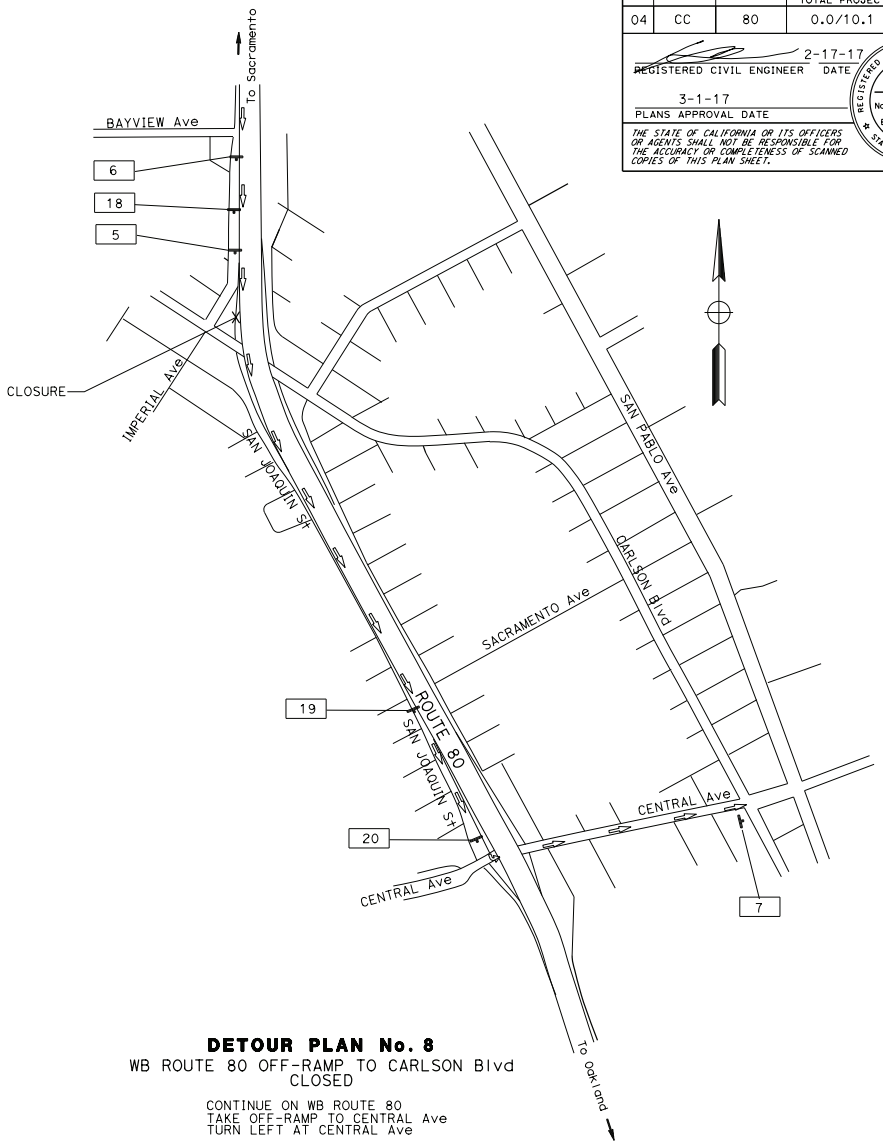

DETOUR PLAN No. 8

WB ROUTE 80 OFF-RAMP TO CARLSON Blvd
CLOSED

CONTINUE ON WB ROUTE 80
TAKE OFF-RAMP TO CENTRAL Ave
TURN LEFT AT CENTRAL Ave

APPROVED FOR CONSTRUCTION AREA SIGN WORK ONLY

FOR NOTE AND LEGEND, SEE SHEET CS-1

CONSTRUCTION AREA SIGNS

NO SCALE

CS-7

STATE OF CALIFORNIA - DEPARTMENT OF TRANSPORTATION
Caltrans
TRAFFIC

FUNCTIONAL SUPERVISOR	CALCULATED-DESIGNED BY	RACHEL LIU	REVISED BY	LD
LOURDES DAVID	CHECKED BY	LOURDES DAVID	DATE REVISED	4-21-15

LAST REVISION 03-27-14 | DATE PLOTTED => 04-MAR-2017 TIME PLOTTED => 12:16

BORDER LAST REVISED 7/2/2010 | USERNAME => s128357 DGN FILE => 04150003311a007.dgn | RELATIVE BORDER SCALE IS IN INCHES 0 1 2 3 | UNIT 0735 | PROJECT NUMBER & PHASE 04150003311

Dist	COUNTY	ROUTE	POST MILES TOTAL PROJECT	SHEET No.	TOTAL SHEETS
04	CC	80	0.0/10.1	221	473

REGISTERED CIVIL ENGINEER 2-17-17 DATE

3-1-17
PLANS APPROVAL DATE

REGISTERED PROFESSIONAL ENGINEER Rachel Liu No. 74807 Exp. 12-31-17 CIVIL STATE OF CALIFORNIA

THE STATE OF CALIFORNIA OR ITS OFFICERS OR AGENTS SHALL NOT BE RESPONSIBLE FOR THE ACCURACY OR COMPLETENESS OF SCANNED COPIES OF THIS PLAN SHEET.

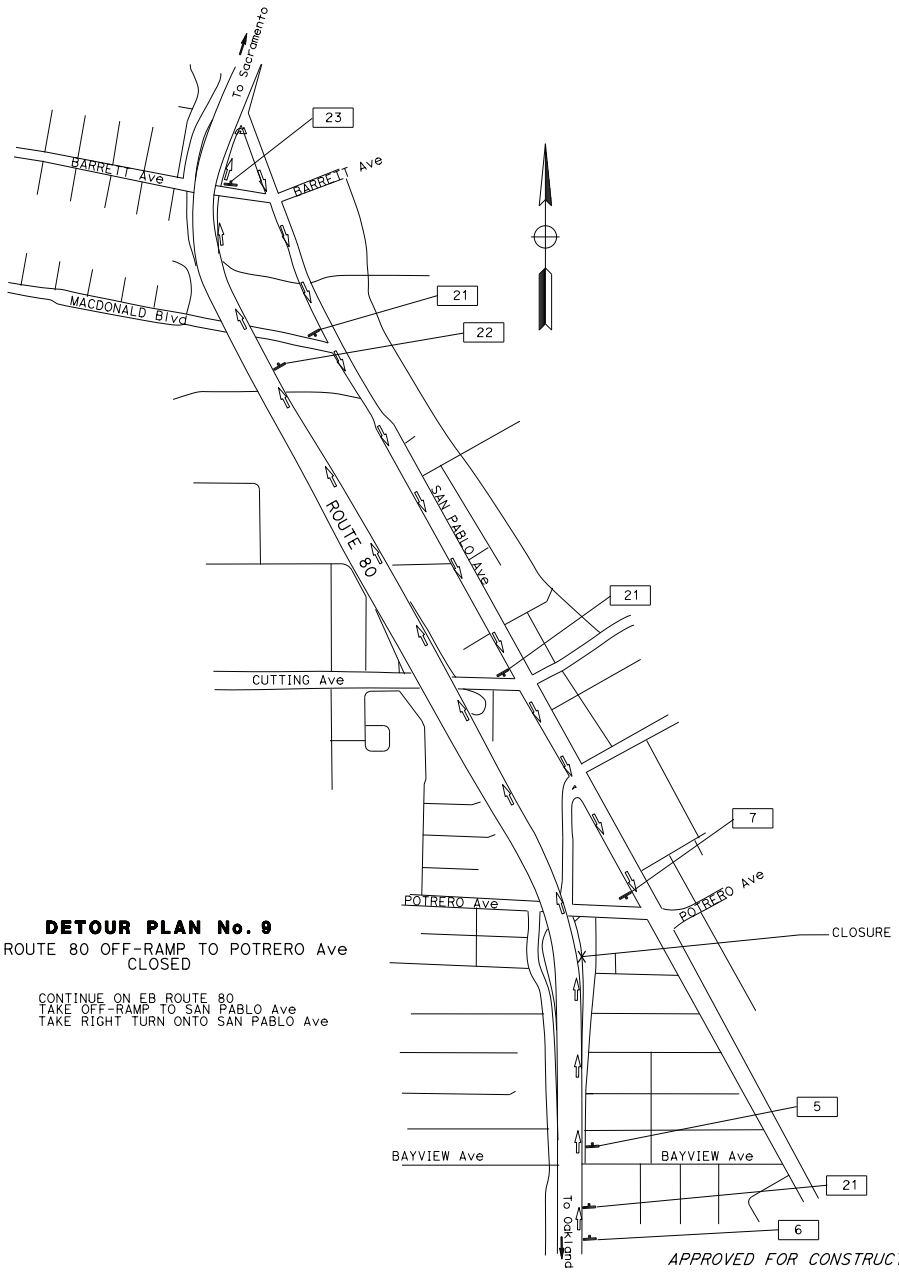

DETOUR PLAN No. 9

EB ROUTE 80 OFF-RAMP TO POTRERO Ave CLOSED

CONTINUE ON EB ROUTE 80
TAKE OFF-RAMP TO SAN PABLO Ave
TAKE RIGHT TURN ONTO SAN PABLO Ave

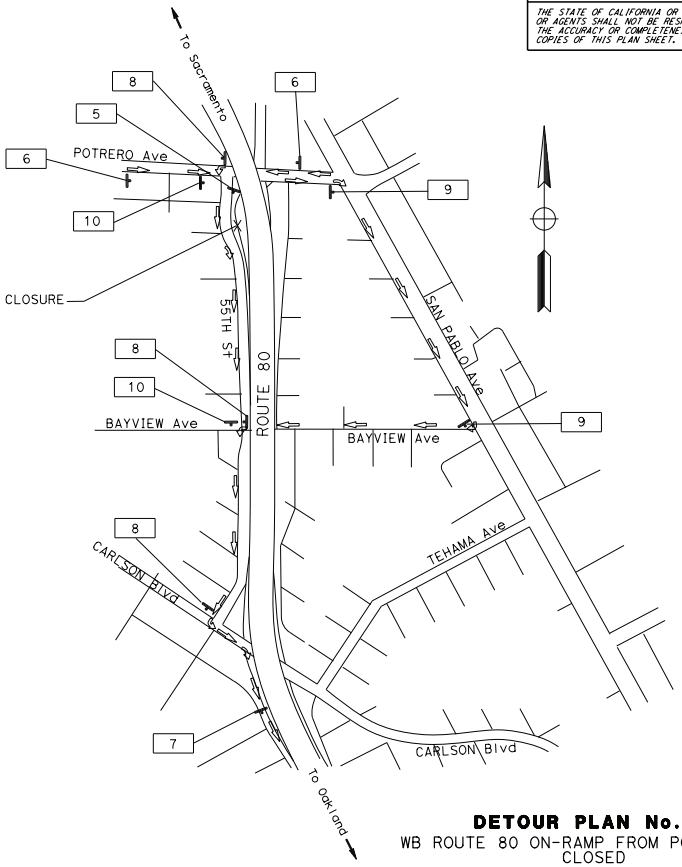

DETOUR PLAN No. 10

WB ROUTE 80 ON-RAMP FROM POTRERO Ave CLOSED

FOR WB TRAFFIC ON POTRERO Ave

CONTINUE ON POTRERO Ave
TURN LEFT ONTO 55Th Ave
TURN LEFT ONTO CARLSON Blvd
TAKE THE ON-RAMP TO WB ROUTE 80

FOR EB TRAFFIC ON POTRERO Ave

CONTINUE ON POTRERO Ave
RIGHT ONTO SAN PABLO Ave
RIGHT ONTO BAYVIEW Ave
TURN LEFT ONTO S 55TH Ave
TURN LEFT ONTO CARLSON Blvd
TAKE THE ON-RAMP TO WB ROUTE 80

APPROVED FOR CONSTRUCTION AREA SIGN WORK ONLY

FOR NOTE AND LEGEND, SEE SHEET CS-1

CONSTRUCTION AREA SIGNS

NO SCALE

CS-8

REVISED BY	LD
DATE REVISED	4-21-15
RACHEL LIU	
LOURDES DAVID	
CALCULATED-DESIGNED BY	
CHECKED BY	
FUNCTIONAL SUPERVISOR	
LOURDES DAVID	

STATE OF CALIFORNIA - DEPARTMENT OF TRANSPORTATION
Caltrans
TRAFFIC

LAST REVISION 03-28-14 | DATE PLOTTED => 04-MAR-2017 | TIME PLOTTED => 12:16

Dist	COUNTY	ROUTE	POST MILES TOTAL PROJECT	SHEET No.	TOTAL SHEETS
04	CC	80	0.0/10.1	222	473

REGISTERED CIVIL ENGINEER 2-17-17 DATE

3-1-17
PLANS APPROVAL DATE

REGISTERED PROFESSIONAL ENGINEER Rachel Liu No. 74807 Exp. 12-31-17 CIVIL STATE OF CALIFORNIA

THE STATE OF CALIFORNIA OR ITS OFFICERS OR AGENTS SHALL NOT BE RESPONSIBLE FOR THE ACCURACY OR COMPLETENESS OF SCANNED COPIES OF THIS PLAN SHEET.

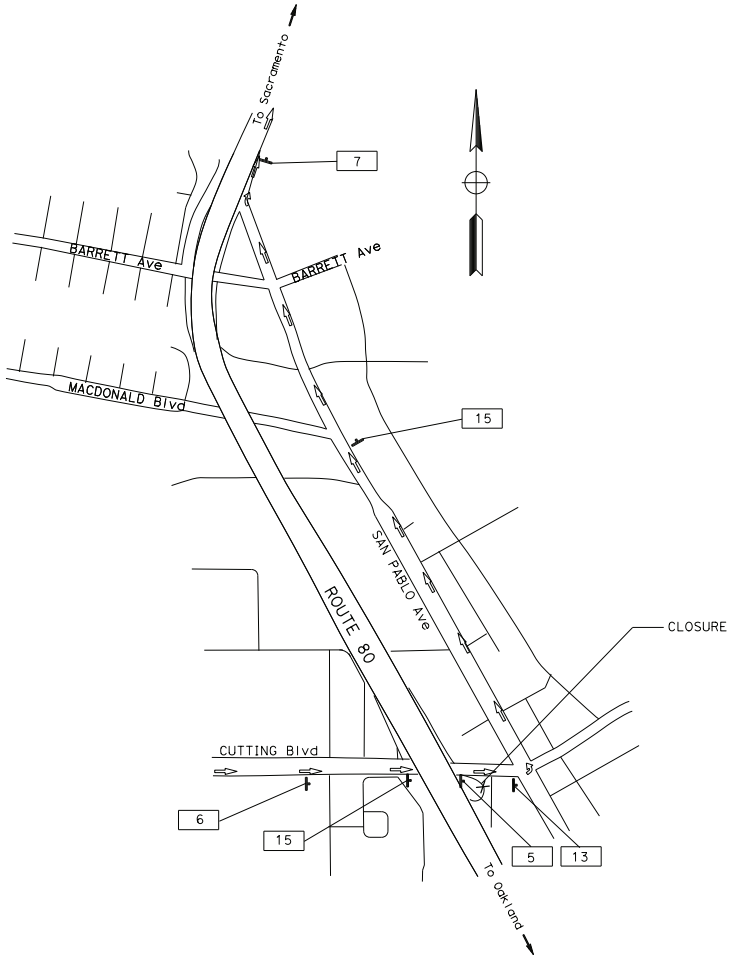

DETOUR PLAN No. 11

EB ROUTE 80 LOOP ON-RAMP FROM CUTTING Blvd
CLOSED

CONTINUE ON CUTTING Blvd
TURN LEFT AT SAN PABLO Ave
TAKE THE ON-RAMP TO EB ROUTE 80

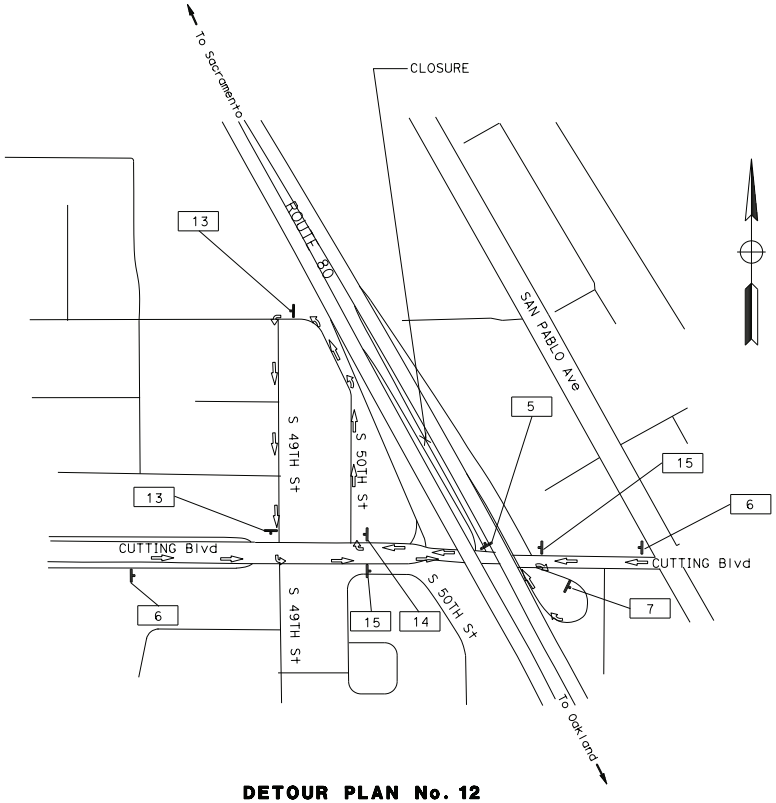

DETOUR PLAN No. 12

EB ROUTE 80 HOV ON-RAMP FROM CUTTING Blvd
CLOSED

FOR WB TRAFFIC ON CUTTING Blvd:

CONTINUE ON CUTTING Blvd
TURN RIGHT ONTO S 50Th St
TURN LEFT ONTO S 49Th St
TURN LEFT ONTO CUTTING Blvd
TAKE THE LOOP ON-RAMP TO EB ROUTE 80

FOR EB TRAFFIC ON CUTTING Blvd:

CONTINUE ON CUTTING Blvd
TAKE THE LOOP ON-RAMP TO EB ROUTE 80

CONSTRUCTION AREA SIGNS

NO SCALE

APPROVED FOR CONSTRUCTION AREA SIGN WORK ONLY

FOR NOTE AND LEGEND, SEE SHEET CS-1

CS-9

STATE OF CALIFORNIA - DEPARTMENT OF TRANSPORTATION	FUNCTIONAL SUPERVISOR	CALCULATED-DESIGNED BY	RACHEL LIU
Caltrans	LOURDES DAVID	CHECKED BY	LOURDES DAVID
TRAFFIC		REVISED BY	LD
		DATE REVISED	4-21-15

LAST REVISION 03-28-14 | DATE PLOTTED => 04-MAR-2017 | TIME PLOTTED => 12:16

BORDER LAST REVISED 7/2/2010 | USERNAME => s128357 | DGN FILE => 04150003311a009.dgn | RELATIVE BORDER SCALE IS IN INCHES 0 1 2 3 | UNIT 0735 | PROJECT NUMBER & PHASE 04150003311

Dist	COUNTY	ROUTE	POST MILES TOTAL PROJECT	SHEET No.	TOTAL SHEETS
04	CC	80	0.0/10.1	223	473

REGISTERED CIVIL ENGINEER 2-17-17 DATE

3-1-17
PLANS APPROVAL DATE

REGISTERED PROFESSIONAL ENGINEER Rachel Liu No. 74807 Exp. 12-31-17 CIVIL STATE OF CALIFORNIA

THE STATE OF CALIFORNIA OR ITS OFFICERS OR AGENTS SHALL NOT BE RESPONSIBLE FOR THE ACCURACY OR COMPLETENESS OF SCANNED COPIES OF THIS PLAN SHEET.

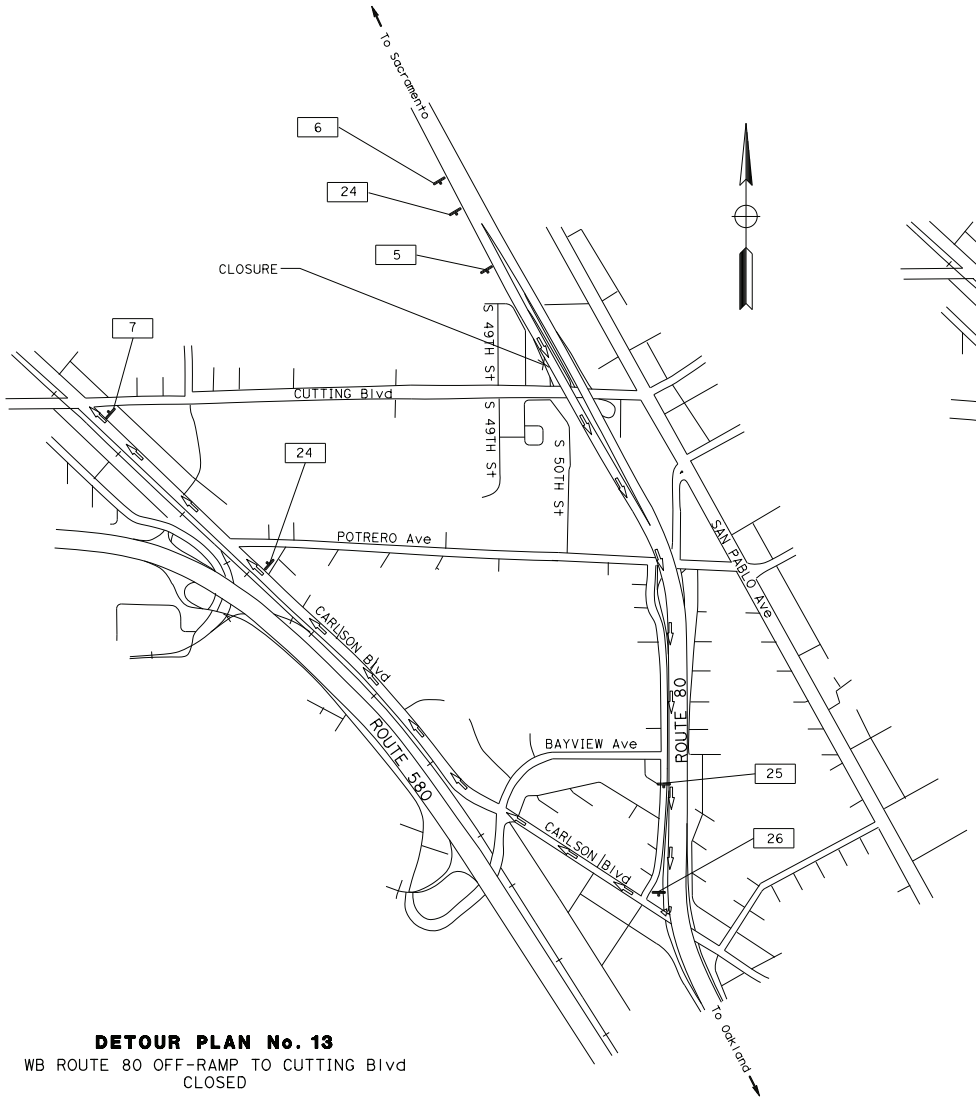

DETOUR PLAN No. 13
WB ROUTE 80 OFF-RAMP TO CUTTING Blvd
CLOSED

CONTINUE ON WB ROUTE 80
EXIT AT CARLSON Blvd
TURN RIGHT ONTO CARLSON Blvd

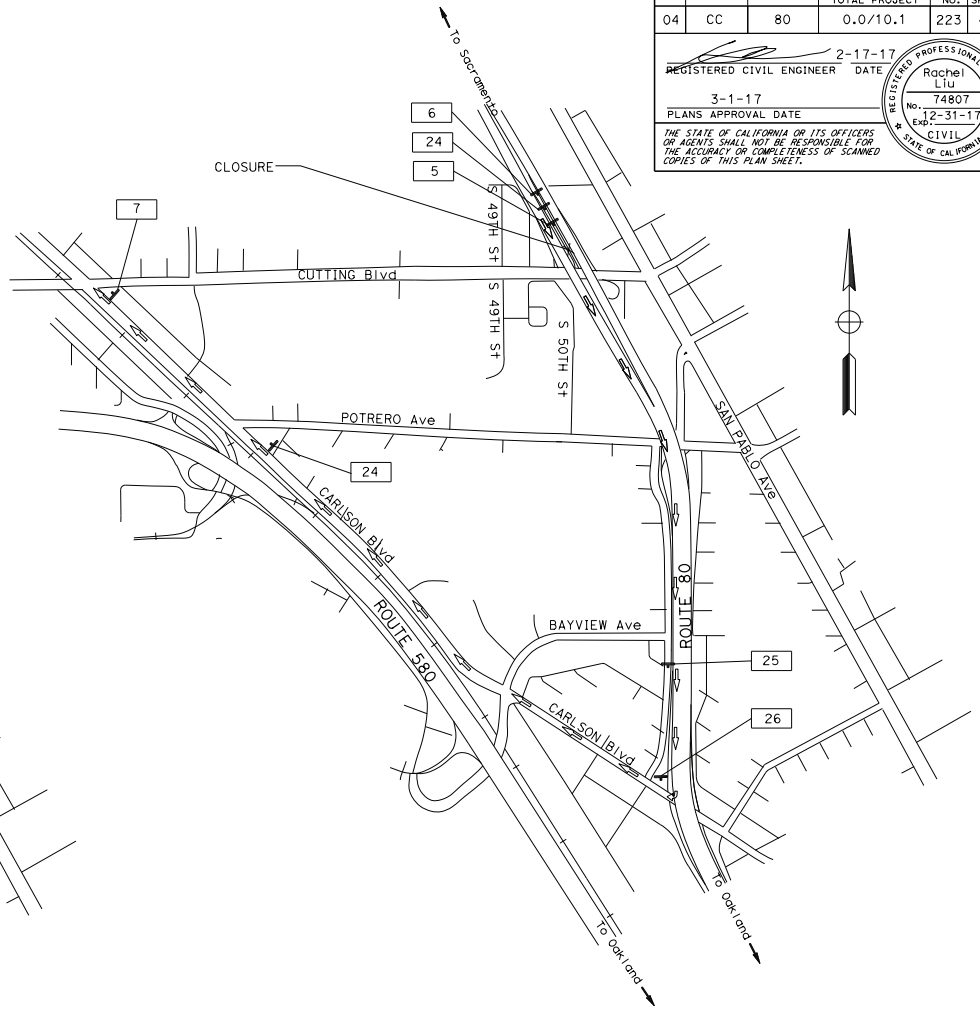

DETOUR PLAN No. 14
WB ROUTE 80 HOV OFF-RAMP TO CUTTING Blvd
CLOSED

CONTINUE ON WB ROUTE 80
EXIT AT CARLSON Blvd
TURN RIGHT ONTO CARLSON Blvd

CONSTRUCTION AREA SIGNS
NO SCALE

APPROVED FOR CONSTRUCTION AREA SIGN WORK ONLY

FOR NOTE AND LEGEND, SEE SHEET CS-1

CS-10

STATE OF CALIFORNIA - DEPARTMENT OF TRANSPORTATION
Caltrans
TRAFFIC

FUNCTIONAL SUPERVISOR	CALCULATED-DESIGNED BY	RACHEL LIU	REVISED BY	LD
LOURDES DAVID	CHECKED BY	LOURDES DAVID	DATE REVISED	4-21-15

LAST REVISION 04-02-14 | DATE PLOTTED => 04-MAR-2017 TIME PLOTTED => 12:16

BORDER LAST REVISED 7/2/2010 | USERNAME => s128357 DGN FILE => 04150003311a010.dgn | RELATIVE BORDER SCALE IS IN INCHES 0 1 2 3 | UNIT 0735 | PROJECT NUMBER & PHASE 04150003311

Dist	COUNTY	ROUTE	POST MILES TOTAL PROJECT	SHEET No.	TOTAL SHEETS
04	CC	80	0.0/10.1	224	473

REGISTERED CIVIL ENGINEER 2-17-17 DATE

3-1-17
PLANS APPROVAL DATE

REGISTERED PROFESSIONAL ENGINEER Rachel Liu No. 74807 Exp. 12-31-17 CIVIL STATE OF CALIFORNIA

THE STATE OF CALIFORNIA OR ITS OFFICERS OR AGENTS SHALL NOT BE RESPONSIBLE FOR THE ACCURACY OR COMPLETENESS OF SCANNED COPIES OF THIS PLAN SHEET.

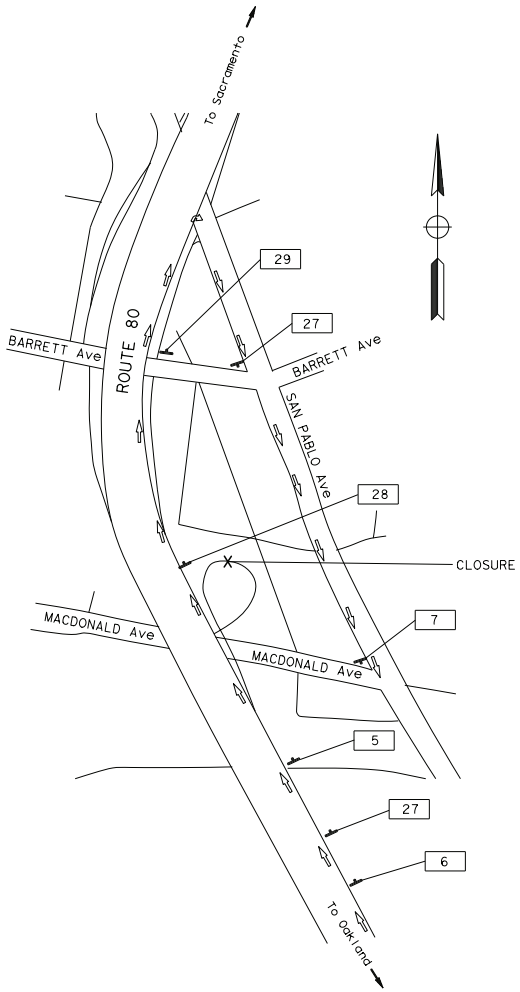

DETOUR PLAN No. 15

EB ROUTE 80 LOOP OFF-RAMP TO MACDONALD Ave
CLOSED

CONTINUE ON EB ROUTE 80
EXIT AT SAN PABLE Ave
TURN RIGHT ONTO SAN PABLE Ave

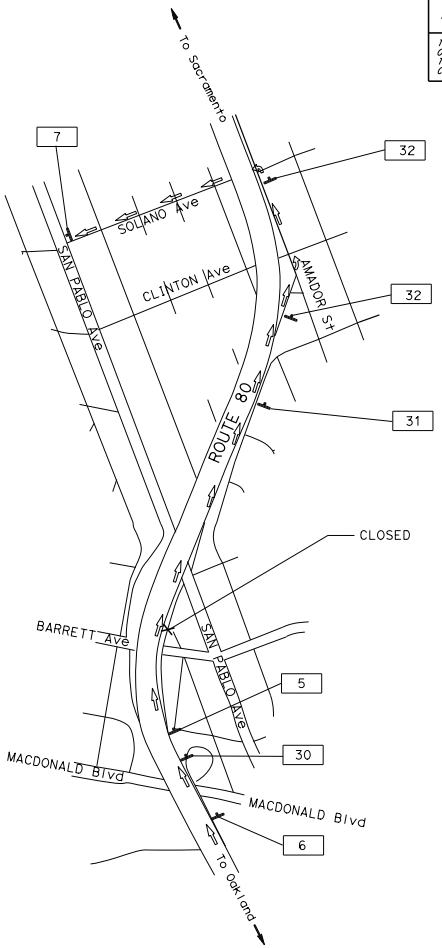

DETOUR PLAN No. 16

EB ROUTE 80 OFF-RAMP TO SAN PABLO Ave
CLOSED

CONTINUE EB ROUTE 80
EXIT AT SOLANO Ave
TURN LEFT ON AMADOR St
TURN LEFT ON SOLANO Ave

CONSTRUCTION AREA SIGNS

NO SCALE

APPROVED FOR CONSTRUCTION AREA SIGN WORK ONLY

FOR NOTE AND LEGEND, SEE SHEET CS-1

CS-11

STATE OF CALIFORNIA - DEPARTMENT OF TRANSPORTATION
Caltrans
TRAFFIC

FUNCTIONAL SUPERVISOR: LOURDES DAVID
CALCULATED-DESIGNED BY: RACHEL LIU
CHECKED BY: LOURDES DAVID
REVISED BY: LD
DATE REVISED: 4-21-15

LAST REVISION 04-02-14
DATE PLOTTED => 04-MAR-2017
TIME PLOTTED => 12:16

BORDER LAST REVISED 7/2/2010
USERNAME => s128357
DGN FILE => 04150003311a011.dgn
RELATIVE BORDER SCALE IS IN INCHES 0 1 2 3
UNIT 0735
PROJECT NUMBER & PHASE 04150003311

Dist	COUNTY	ROUTE	POST MILES TOTAL PROJECT	SHEET No.	TOTAL SHEETS
04	CC	80	0.0/10.1	225	473

REGISTERED CIVIL ENGINEER 2-17-17 DATE

3-1-17
PLANS APPROVAL DATE

REGISTERED PROFESSIONAL ENGINEER Rachel Liu No. 74807 Exp. 12-31-17 CIVIL STATE OF CALIFORNIA

THE STATE OF CALIFORNIA OR ITS OFFICERS OR AGENTS SHALL NOT BE RESPONSIBLE FOR THE ACCURACY OR COMPLETENESS OF SCANNED COPIES OF THIS PLAN SHEET.

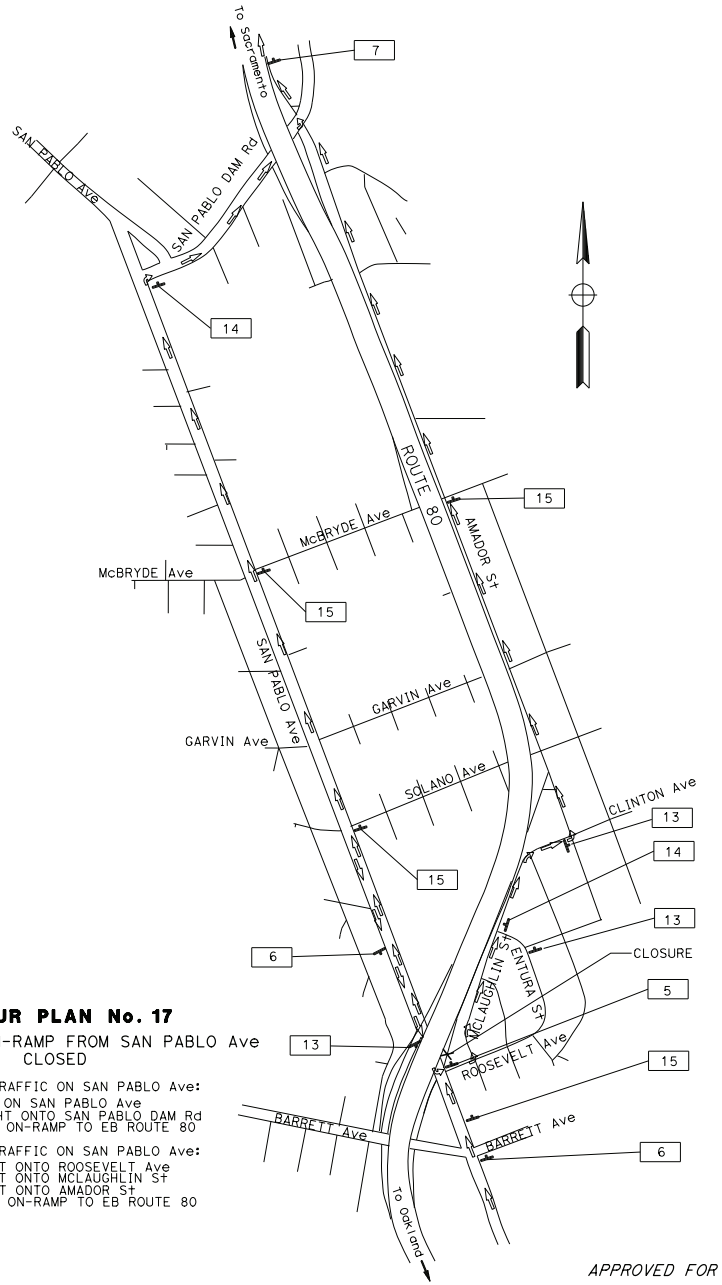

DETOUR PLAN No. 17

EB ROUTE 80 ON-RAMP FROM SAN PABLO Ave CLOSED

FOR WB TRAFFIC ON SAN PABLO Ave:
CONTINUE ON SAN PABLO Ave
TURN RIGHT ONTO SAN PABLO DAM Rd
TAKE THE ON-RAMP TO EB ROUTE 80

FOR EB TRAFFIC ON SAN PABLO Ave:
TURN LEFT ONTO ROOSEVELT Ave
TURN LEFT ONTO MCLAUGHLIN St
TURN LEFT ONTO AMADOR St
TAKE THE ON-RAMP TO EB ROUTE 80

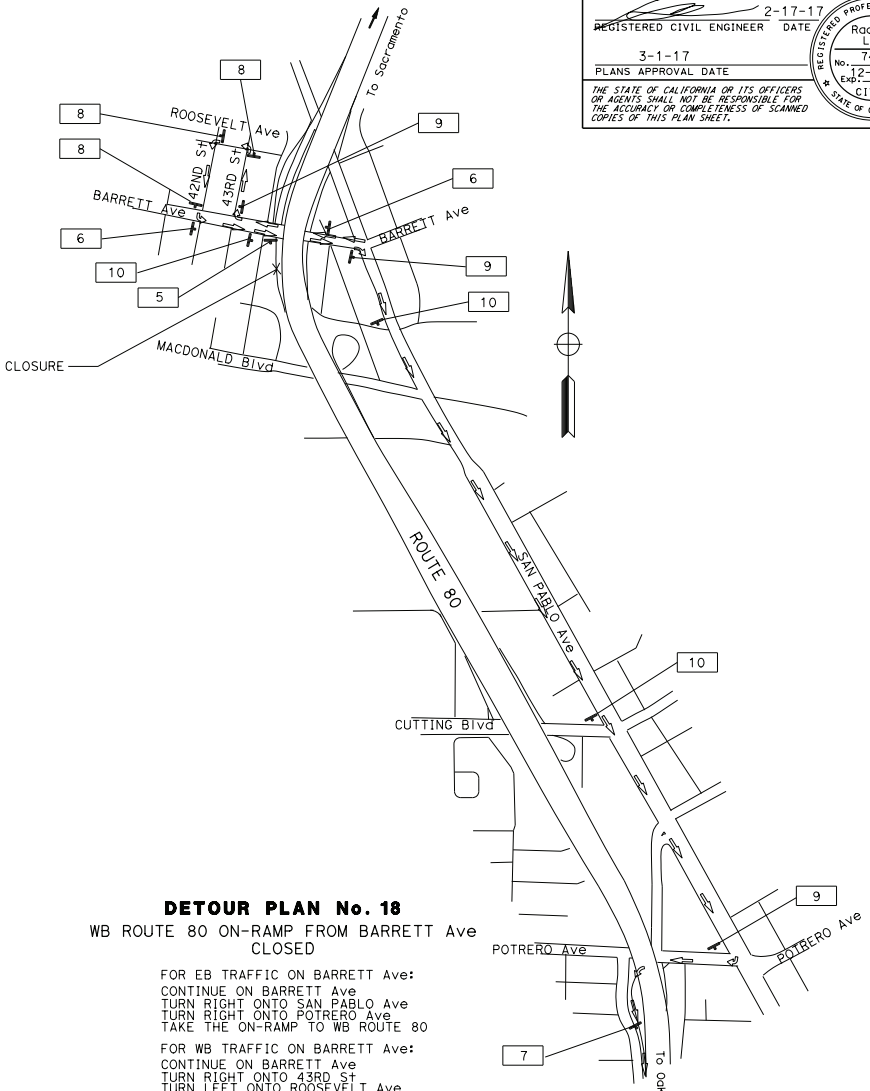

DETOUR PLAN No. 18

WB ROUTE 80 ON-RAMP FROM BARRETT Ave CLOSED

FOR EB TRAFFIC ON BARRETT Ave:
CONTINUE ON BARRETT Ave
TURN RIGHT ONTO SAN PABLO Ave
TURN RIGHT ONTO POTRERO Ave
TAKE THE ON-RAMP TO WB ROUTE 80

FOR WB TRAFFIC ON BARRETT Ave:
CONTINUE ON BARRETT Ave
TURN RIGHT ONTO 43RD St
TURN LEFT ONTO ROOSEVELT Ave
TURN LEFT ONTO 42ND St
TURN LEFT ONTO BARRETT Ave
TURN RIGHT ONTO SAN PABLO Ave
TURN RIGHT ONTO POTRERO Ave
TAKE THE ON-RAMP TO WB ROUTE 80

CONSTRUCTION AREA SIGNS

NO SCALE

APPROVED FOR CONSTRUCTION AREA SIGN WORK ONLY

FOR NOTE AND LEGEND, SEE SHEET CS-1

CS-12

STATE OF CALIFORNIA - DEPARTMENT OF TRANSPORTATION	FUNCTIONAL SUPERVISOR	CALCULATED-DESIGNED BY	RACHEL LIU	REVISED BY	LD
Caltrans TRAFFIC	LOURDES DAVID	CHECKED BY	LOURDES DAVID	DATE REVISED	4-21-15

LAST REVISION 04-02-14 | DATE PLOTTED => 04-MAR-2017 TIME PLOTTED => 12:16

Dist	COUNTY	ROUTE	POST MILES TOTAL PROJECT	SHEET No.	TOTAL SHEETS
04	CC	80	0.0/10.1	226	473

REGISTERED CIVIL ENGINEER 2-17-17 DATE

3-1-17
PLANS APPROVAL DATE

REGISTERED PROFESSIONAL ENGINEER Rachel Liu No. 74807 Exp. 12-31-17 CIVIL STATE OF CALIFORNIA

THE STATE OF CALIFORNIA OR ITS OFFICERS OR AGENTS SHALL NOT BE RESPONSIBLE FOR THE ACCURACY OR COMPLETENESS OF SCANNED COPIES OF THIS PLAN SHEET.

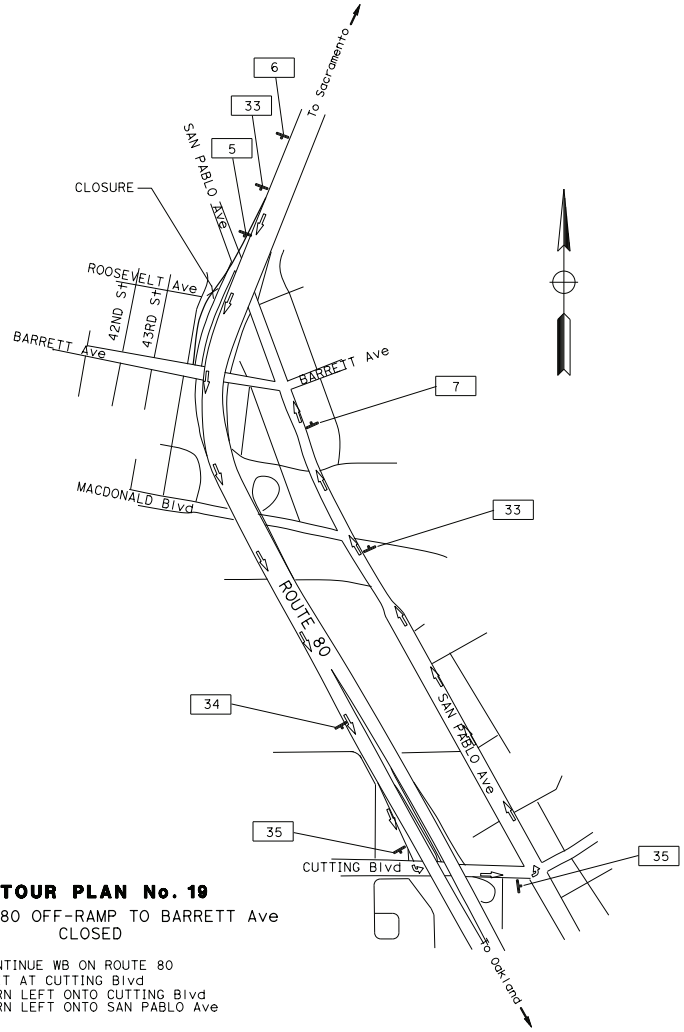

DETOUR PLAN No. 19

WB ROUTE 80 OFF-RAMP TO BARRETT Ave
CLOSED

CONTINUE WB ON ROUTE 80
EXIT AT CUTTING Blvd
TURN LEFT ONTO CUTTING Blvd
TURN LEFT ONTO SAN PABLO Ave

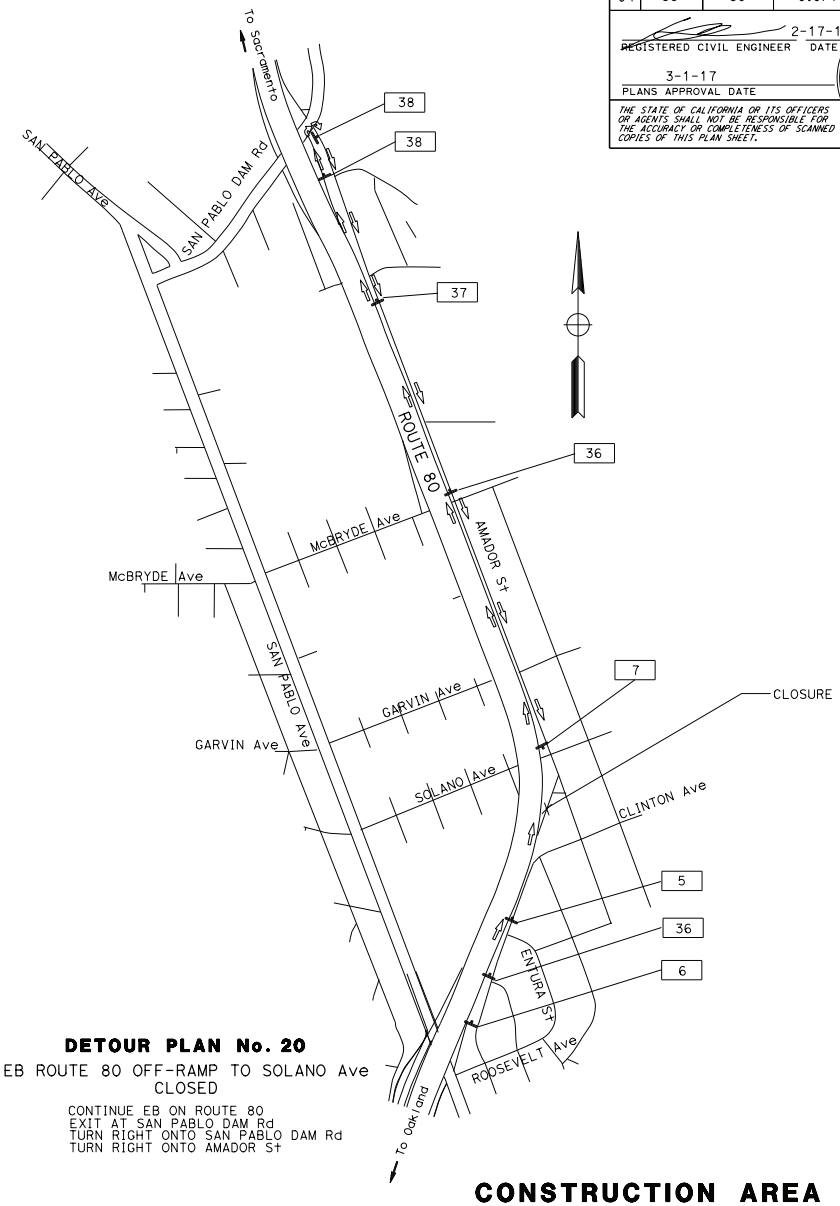

DETOUR PLAN No. 20

EB ROUTE 80 OFF-RAMP TO SOLANO Ave
CLOSED

CONTINUE EB ON ROUTE 80
EXIT AT SAN PABLO DAM Rd
TURN RIGHT ONTO SAN PABLO DAM Rd
TURN RIGHT ONTO AMADOR St

CONSTRUCTION AREA SIGNS

NO SCALE

APPROVED FOR CONSTRUCTION AREA SIGN WORK ONLY

FOR NOTE AND LEGEND, SEE SHEET CS-1

CS-13

STATE OF CALIFORNIA - DEPARTMENT OF TRANSPORTATION
Caltrans
TRAFFIC

FUNCTIONAL SUPERVISOR: LOURDES DAVID
CALCULATED-DESIGNED BY: RACHEL LIU
CHECKED BY: LOURDES DAVID
REVISED BY: LD
DATE REVISED: 4-21-15

LAST REVISION 04-02-14
DATE PLOTTED => 04-MAR-2017
TIME PLOTTED => 12:16

BORDER LAST REVISED 7/2/2010
USERNAME => s128357
DGN FILE => 04150003311a013.dgn
RELATIVE BORDER SCALE IS IN INCHES 0 1 2 3
UNIT 0735
PROJECT NUMBER & PHASE 04150003311

Dist	COUNTY	ROUTE	POST MILES TOTAL PROJECT	SHEET No.	TOTAL SHEETS
04	CC	80	0.0/10.1	227	473

REGISTERED CIVIL ENGINEER 2-17-17 DATE

3-1-17 PLANS APPROVAL DATE

REGISTERED PROFESSIONAL ENGINEER Rachel Liu No. 74807 Exp. 12-31-17 CIVIL STATE OF CALIFORNIA

THE STATE OF CALIFORNIA OR ITS OFFICERS OR AGENTS SHALL NOT BE RESPONSIBLE FOR THE ACCURACY OR COMPLETENESS OF SCANNED COPIES OF THIS PLAN SHEET.

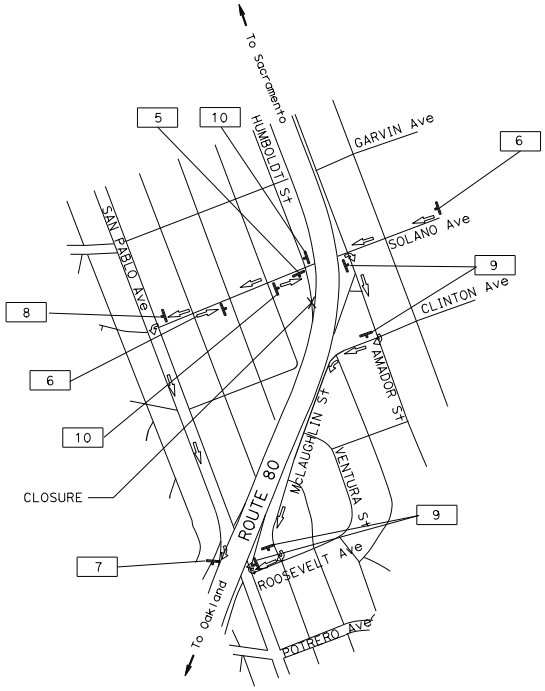

DETOUR PLAN No. 21

WB ROUTE 80 ON-RAMP FROM SOLANO Ave
CLOSED

FOR EB FRAFFIC ON SOLANO Ave:
CONTINUE ON SOLANO Ave
TURN RIGHT ON AMADOR St
TURN RIGHT ON CLINTON Ave
CONTINUE ON McLAUGHLIN St
TURN RIGHT ON ROOSEVELT Ave
TURN RIGHT ON SAN PABLO Ave
ON-RAMP WB ROUTE 80

FOR WB TRAFFIC ON SOLANO Ave:
CONTINUE ON SOLANO Ave
TURN LEFT ON SAN PABLO Ave
ON-RAMP TO WB ROUTE 80

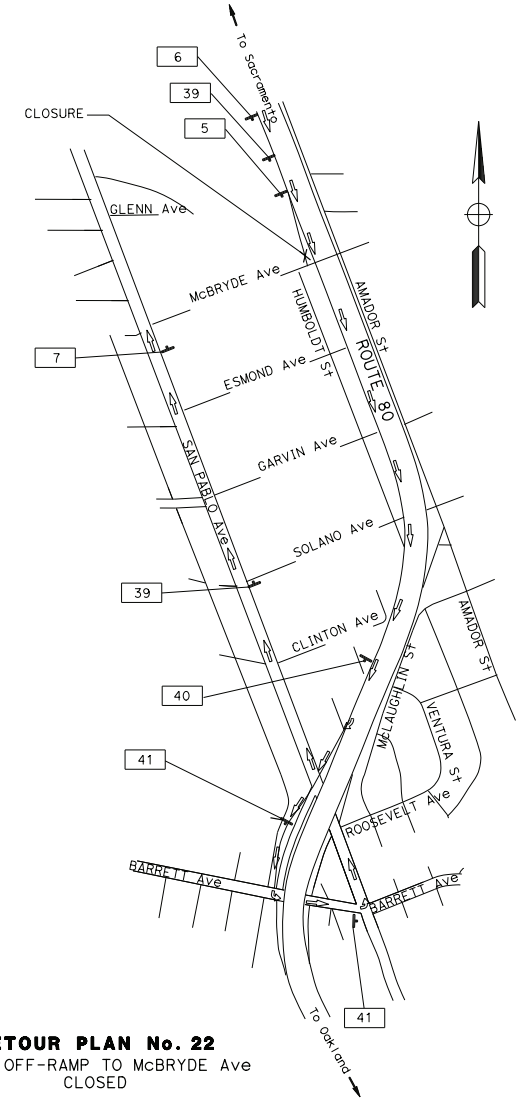

DETOUR PLAN No. 22

WB 80 OFF-RAMP TO McBRYDE Ave
CLOSED

CONTINUE WB ROUTE 80
EXIT AT SAN PABLO/BARRETT Ave
TURN LEFT ONTO BARRETT Ave
TURN LEFT ONTO SAN PABLO Ave

CONSTRUCTION AREA SIGNS

NO SCALE

CS-14

APPROVED FOR CONSTRUCTION AREA SIGN WORK ONLY

FOR NOTE AND LEGEND, SEE SHEET CS-1

STATE OF CALIFORNIA - DEPARTMENT OF TRANSPORTATION
Caltrans
TRAFFIC

FUNCTIONAL SUPERVISOR	CALCULATED-DESIGNED BY	RACHEL LIU	REVISED BY	LD
LOURDES DAVID	CHECKED BY	LOURDES DAVID	DATE REVISED	4-21-15

LAST REVISION 08-02-14 | DATE PLOTTED => 04-MAR-2017 | TIME PLOTTED => 12:16

BORDER LAST REVISED 7/2/2010 | USERNAME => s128357 | DGN FILE => 04150003311a014.dgn | RELATIVE BORDER SCALE IS IN INCHES 0 1 2 3 | UNIT 0735 | PROJECT NUMBER & PHASE 04150003311

Dist	COUNTY	ROUTE	POST MILES TOTAL PROJECT	SHEET No.	TOTAL SHEETS
04	CC	80	0.0/10.1	228	473

REGISTERED CIVIL ENGINEER 2-17-17 DATE

3-1-17
PLANS APPROVAL DATE

REGISTERED PROFESSIONAL ENGINEER Rachel Liu No. 74807 Exp. 12-31-17 CIVIL STATE OF CALIFORNIA

THE STATE OF CALIFORNIA OR ITS OFFICERS OR AGENTS SHALL NOT BE RESPONSIBLE FOR THE ACCURACY OR COMPLETENESS OF SCANNED COPIES OF THIS PLAN SHEET.

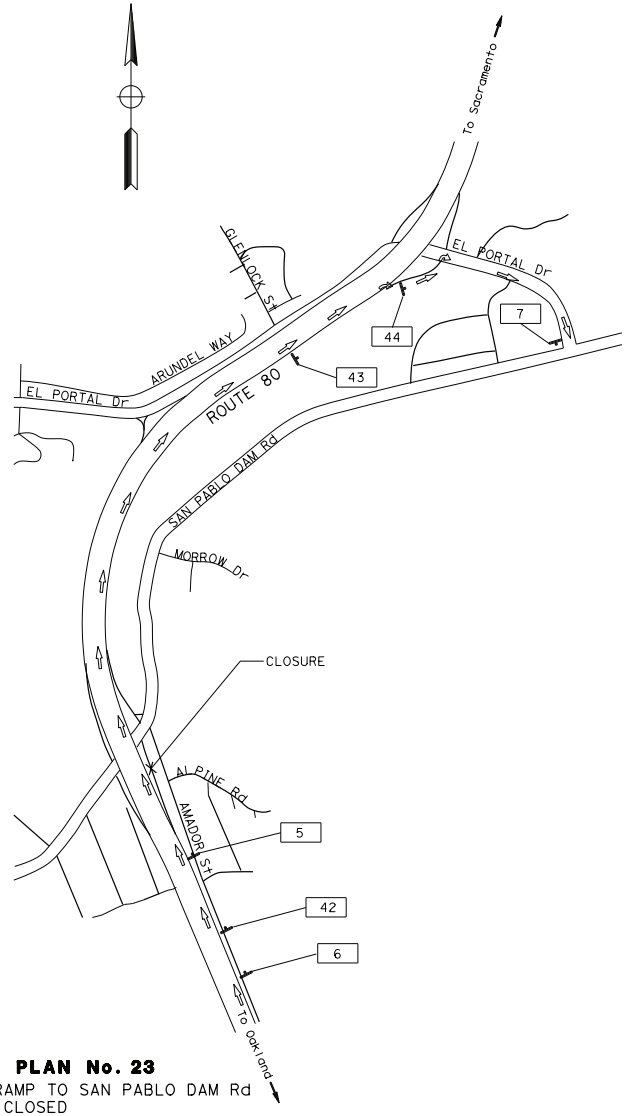

DETOUR PLAN No. 23

EB ROUTE 80 OFF-RAMP TO SAN PABLO DAM Rd
CLOSED

CONTINUE ON EB ROUTE 80
EXIT AT EL PORTAL Dr
TURN RIGHT ONTO EL PORTAL Dr

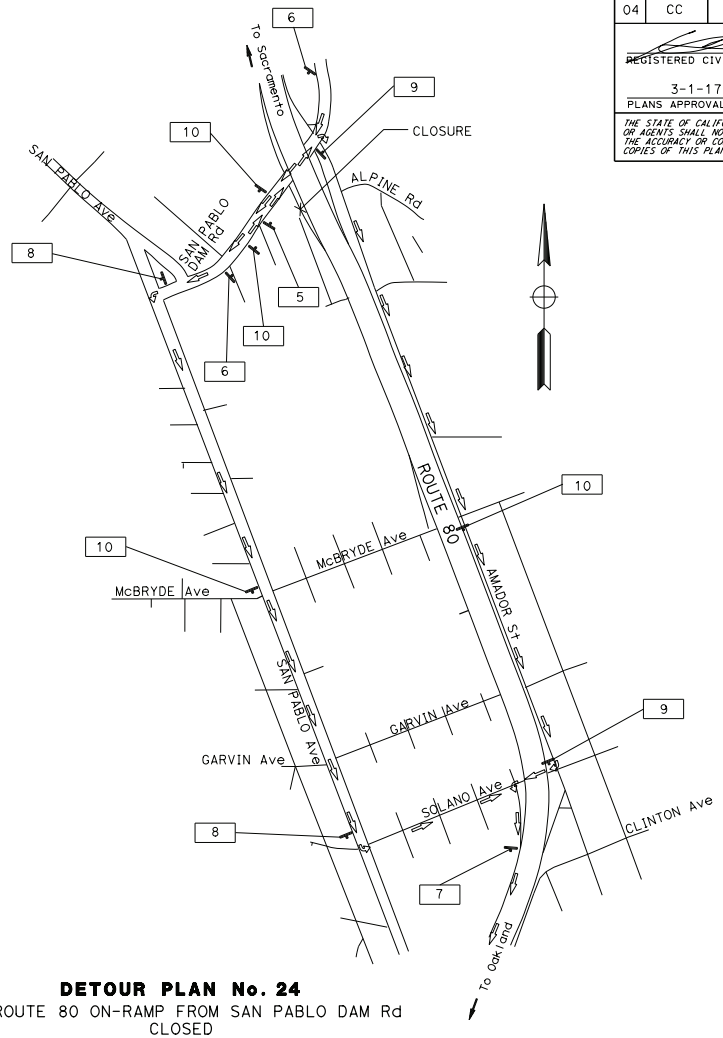

DETOUR PLAN No. 24

WB ROUTE 80 ON-RAMP FROM SAN PABLO DAM Rd
CLOSED

FOR WB TRAFFIC ON SAN PABLO DAM Rd:

CONTINUE ON SAN PABLO DAM Rd
TURE LEFT ONTO SAN PABLO Ave
TURN LEFT ONTO SOLANO Ave
ON-RAMP TO WB ROUTE 80

FOR EB TRAFFIC ON SAN PABLO DAM Rd:

CONTINUE ON SAN PABLO DAM Rd
TURN RIGHT ON AMADOR St
TURN RIGHT ONTO SOLANO Ave
ON-RAMP TO EB ROUTE 80

APPROVED FOR CONSTRUCTION AREA SIGN WORK ONLY

FOR NOTE AND LEGEND, SEE SHEET CS-1

CONSTRUCTION AREA SIGNS

NO SCALE

CS-15

STATE OF CALIFORNIA - DEPARTMENT OF TRANSPORTATION	FUNCTIONAL SUPERVISOR	CALCULATED-DESIGNED BY	RACHEL LIU	REVISED BY	LD
Caltrans	LOURDES DAVID	CHECKED BY	LOURDES DAVID	DATE REVISED	4-21-15

TRAFFIC

LAST REVISION 08-02-14 | DATE PLOTTED => 04-MAR-2017 | TIME PLOTTED => 12:16

Dist	COUNTY	ROUTE	POST MILES TOTAL PROJECT	SHEET No.	TOTAL SHEETS
04	CC	80	0.0/10.1	229	473

REGISTERED CIVIL ENGINEER 2-17-17 DATE

3-1-17
PLANS APPROVAL DATE

REGISTERED PROFESSIONAL ENGINEER Rachel Liu No. 74807 Exp. 12-31-17 CIVIL STATE OF CALIFORNIA

THE STATE OF CALIFORNIA OR ITS OFFICERS OR AGENTS SHALL NOT BE RESPONSIBLE FOR THE ACCURACY OR COMPLETENESS OF SCANNED COPIES OF THIS PLAN SHEET.

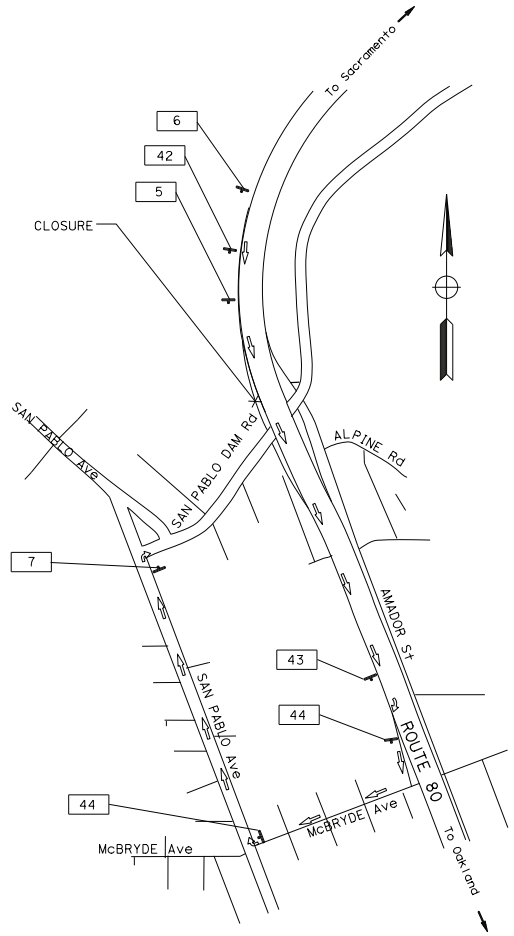

DETOUR PLAN No. 25

WB ROUTE 80 OFF-RAMP TO SAN PABLO DAM Rd
CLOSED

CONTINUE WB ROUTE 80
EXIT AT McBRYDE Ave
TURN RIGHT ONTO McBRYDE Ave
TURN RIGHT ONTO SAN PABLO Ave

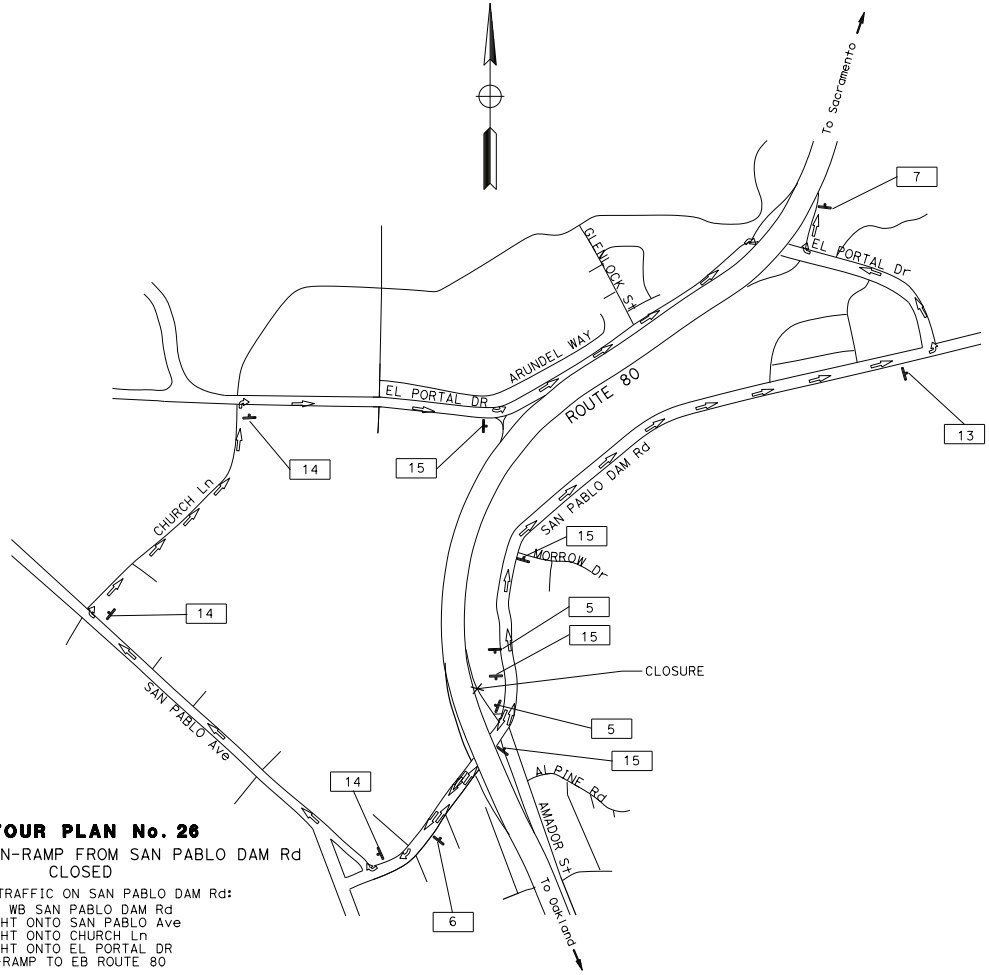

DETOUR PLAN No. 26

EB ROUTE 80 ON-RAMP FROM SAN PABLO DAM Rd
CLOSED

FOR WB TRAFFIC ON SAN PABLO DAM Rd:
CONTINUE WB SAN PABLO DAM Rd
TURN RIGHT ONTO SAN PABLO Ave
TURN RIGHT ONTO CHURCH Ln
TURN RIGHT ONTO EL PORTAL DR
TAKE ON-RAMP TO EB ROUTE 80

FOR EB TRAFFIC ON SAN PABLO DAM Rd:
CONTINUE EB SAN PABLO DAM Rd
TURN LEFT ONTO EL PORTAL Dr
TAKE ON-RAMP TO EB ROUTE 80

APPROVED FOR CONSTRUCTION AREA SIGN WORK ONLY

FOR NOTE AND LEGEND, SEE SHEET CS-1

CONSTRUCTION AREA SIGNS

NO SCALE

CS-16

STATE OF CALIFORNIA - DEPARTMENT OF TRANSPORTATION	FUNCTIONAL SUPERVISOR	CALCULATED-DESIGNED BY	RACHEL LIU
Caltrans	LOURDES DAVID	CHECKED BY	LOURDES DAVID
TRAFFIC		REVISED BY	LD
		DATE REVISED	4-21-15

LAST REVISION 04-02-14
DATE PLOTTED => 04-MAR-2017
TIME PLOTTED => 12:16

Dist	COUNTY	ROUTE	POST MILES TOTAL PROJECT	SHEET No.	TOTAL SHEETS
04	CC	80	0.0/10.1	230	473

REGISTERED CIVIL ENGINEER 2-17-17 DATE

3-1-17
PLANS APPROVAL DATE

THE STATE OF CALIFORNIA OR ITS OFFICERS OR AGENTS SHALL NOT BE RESPONSIBLE FOR THE ACCURACY OR COMPLETENESS OF SCANNED COPIES OF THIS PLAN SHEET.

REGISTERED PROFESSIONAL ENGINEER
Rachel Liu
No. 74807
Exp. 12-31-17
CIVIL
STATE OF CALIFORNIA

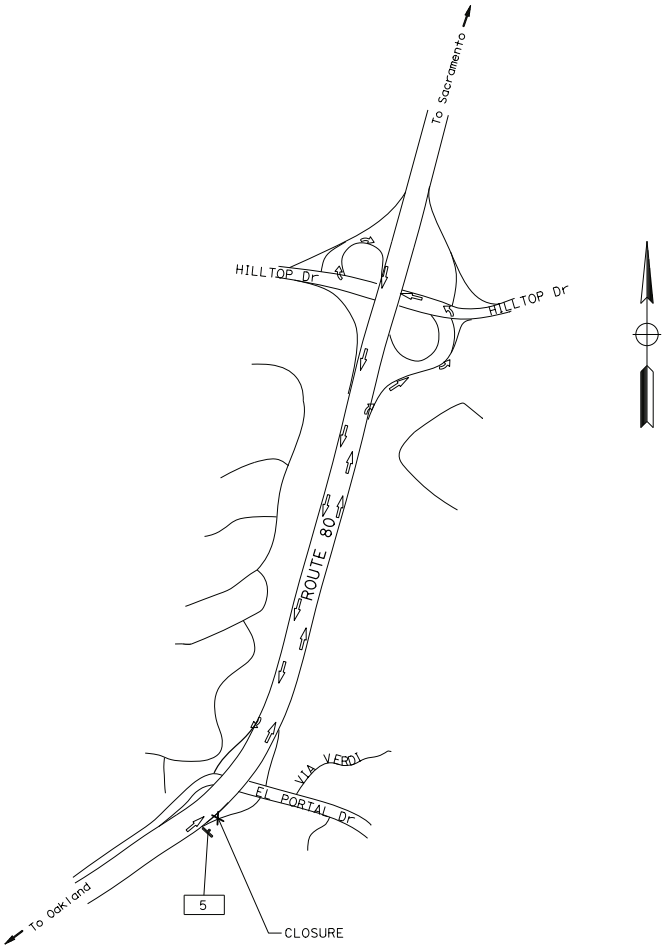

DETOUR PLAN No. 27
EB ROUTE 80 OFF-RAMP TO EL PORTAL Dr
CLOSED

CONTINUE EB ROUTE 80
EXIT AT HILLTOP Dr
TURE LEFT ONTO HILLTOP Dr
TAKE ON-RAMP TO WB ROUTE 80
EXIT AT EL PORTAL Dr

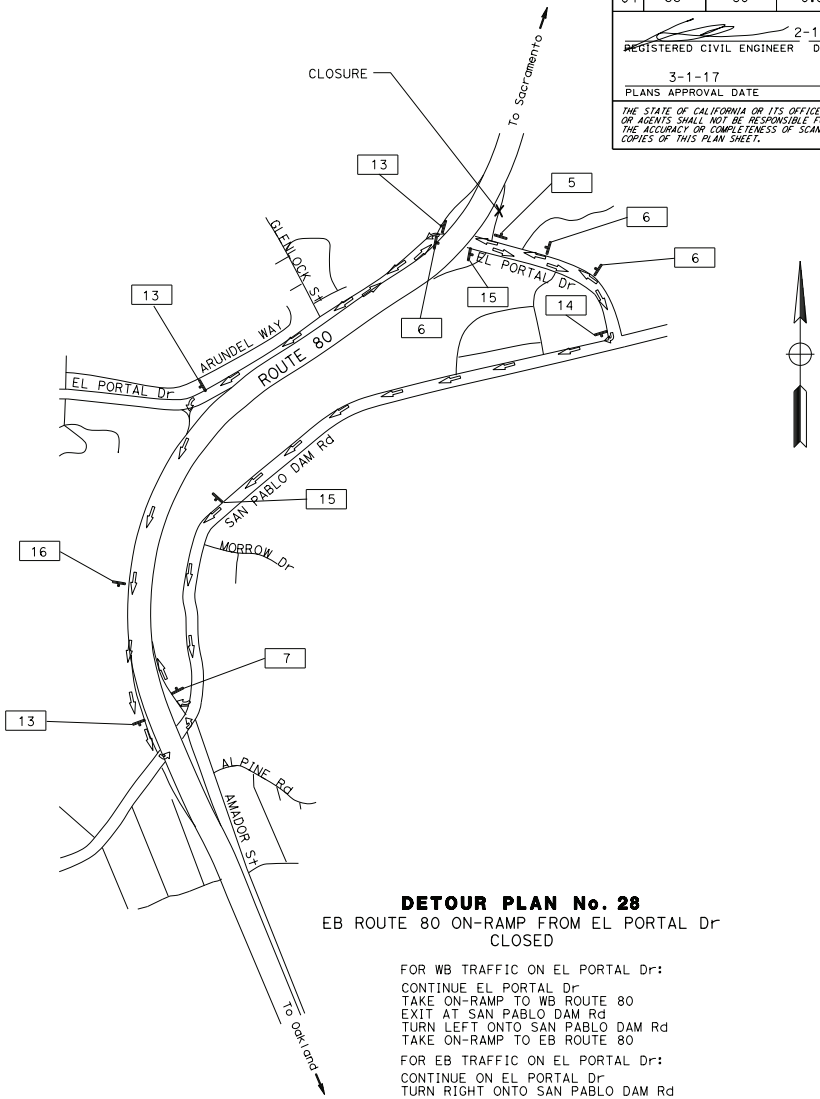

DETOUR PLAN No. 28
EB ROUTE 80 ON-RAMP FROM EL PORTAL Dr
CLOSED

FOR WB TRAFFIC ON EL PORTAL Dr:
CONTINUE EL PORTAL Dr
TAKE ON-RAMP TO WB ROUTE 80
EXIT AT SAN PABLO DAM Rd
TURN LEFT ONTO SAN PABLO DAM Rd
TAKE ON-RAMP TO EB ROUTE 80

FOR EB TRAFFIC ON EL PORTAL Dr:
CONTINUE ON EL PORTAL Dr
TURN RIGHT ONTO SAN PABLO DAM Rd
TAKE ON-RAMP TO EB ROUTE 80

CONSTRUCTION AREA SIGNS
NO SCALE

APPROVED FOR CONSTRUCTION AREA SIGN WORK ONLY

FOR NOTE AND LEGEND, SEE SHEET CS-1

CS-17

STATE OF CALIFORNIA - DEPARTMENT OF TRANSPORTATION
Caltrans
TRAFFIC

FUNCTIONAL SUPERVISOR	CALCULATED-DESIGNED BY	RACHEL LIU	REVISED BY	LD
LOURDES DAVID	CHECKED BY	LOURDES DAVID	DATE REVISED	4-21-15

LAST REVISION 04-02-14
DATE PLOTTED => 04-MAR-2017
TIME PLOTTED => 12:16

Dist	COUNTY	ROUTE	POST MILES TOTAL PROJECT	SHEET No.	TOTAL SHEETS
04	CC	80	0.0/10.1	231	473

REGISTERED CIVIL ENGINEER 2-17-17 DATE

3-1-17
PLANS APPROVAL DATE

REGISTERED PROFESSIONAL ENGINEER Rachel Liu No. 74807 Exp. 12-31-17 CIVIL STATE OF CALIFORNIA

THE STATE OF CALIFORNIA OR ITS OFFICERS OR AGENTS SHALL NOT BE RESPONSIBLE FOR THE ACCURACY OR COMPLETENESS OF SCANNED COPIES OF THIS PLAN SHEET.

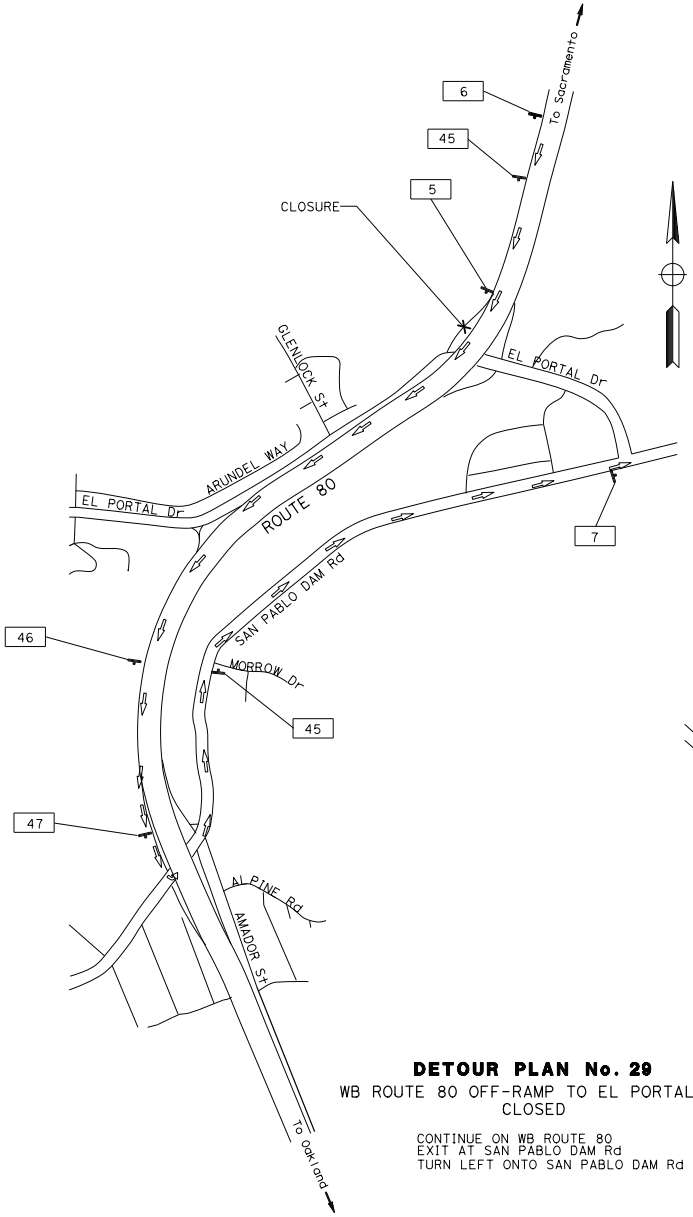

DETOUR PLAN No. 29

WB ROUTE 80 OFF-RAMP TO EL PORTAL Dr
CLOSED

CONTINUE ON WB ROUTE 80
EXIT AT SAN PABLO DAM Rd
TURN LEFT ONTO SAN PABLO DAM Rd

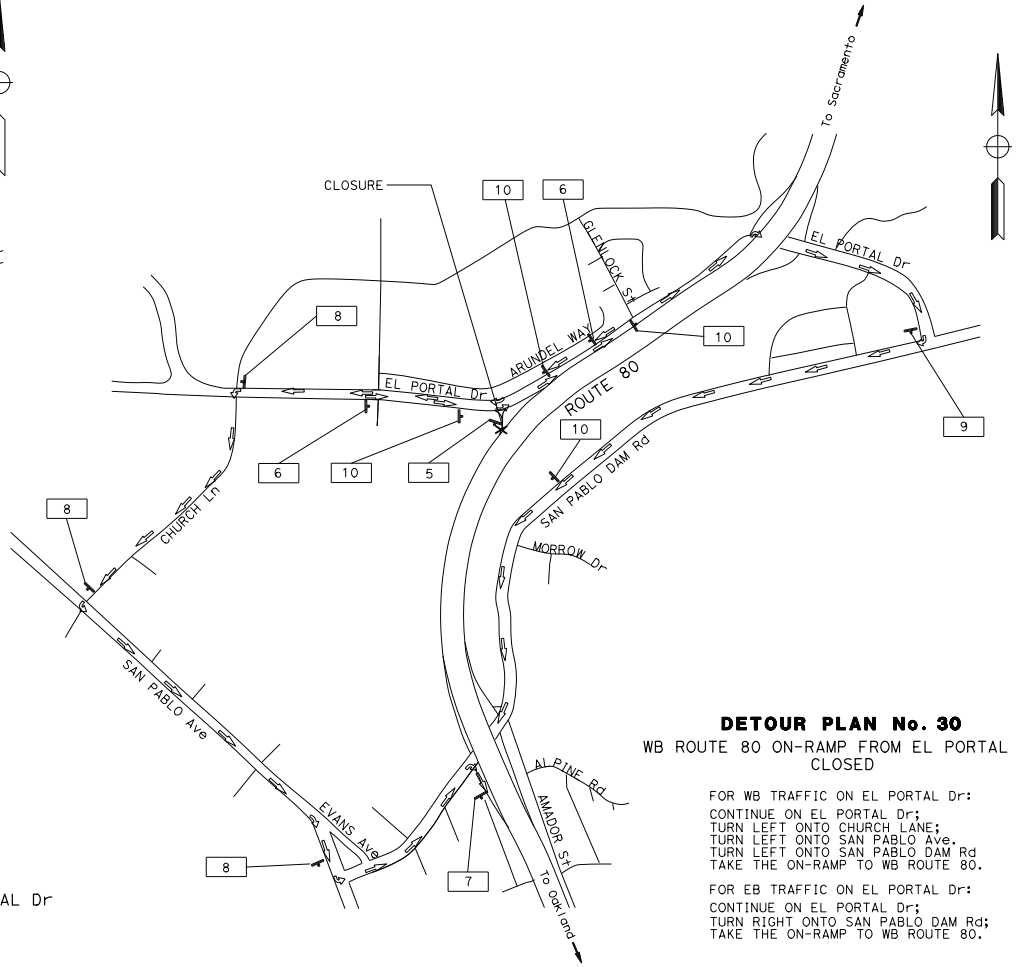

DETOUR PLAN No. 30

WB ROUTE 80 ON-RAMP FROM EL PORTAL Dr
CLOSED

FOR WB TRAFFIC ON EL PORTAL Dr:

CONTINUE ON EL PORTAL Dr;
TURN LEFT ONTO CHURCH LANE;
TURN LEFT ONTO SAN PABLO Ave.
TURN LEFT ONTO SAN PABLO DAM Rd
TAKE THE ON-RAMP TO WB ROUTE 80.

FOR EB TRAFFIC ON EL PORTAL Dr:

CONTINUE ON EL PORTAL Dr;
TURN RIGHT ONTO SAN PABLO DAM Rd;
TAKE THE ON-RAMP TO WB ROUTE 80.

CONSTRUCTION AREA SIGNS

NO SCALE

APPROVED FOR CONSTRUCTION AREA SIGN WORK ONLY

FOR NOTE AND LEGEND, SEE SHEET CS-1

CS-18

STATE OF CALIFORNIA - DEPARTMENT OF TRANSPORTATION	FUNCTIONAL SUPERVISOR	CALCULATED-DESIGNED BY	RACHEL LIU
Caltrans	LOURDES DAVID	CHECKED BY	LOURDES DAVID
TRAFFIC		REVISED BY	LD
		DATE REVISED	4-21-15

LAST REVISION 04-02-14 | DATE PLOTTED => 04-MAR-2017 | TIME PLOTTED => 12:16

BORDER LAST REVISED 7/2/2010 | USERNAME => s128357 | DGN FILE => 04150003311a018.dgn | RELATIVE BORDER SCALE IS IN INCHES 0 1 2 3 | UNIT 0735 | PROJECT NUMBER & PHASE 04150003311

Dist	COUNTY	ROUTE	POST MILES TOTAL PROJECT	SHEET No.	TOTAL SHEETS
04	CC	80	0.0/10.1	232	473

REGISTERED CIVIL ENGINEER 2-17-17 DATE

3-1-17
PLANS APPROVAL DATE

REGISTERED PROFESSIONAL ENGINEER Rachel Liu No. 74807 Exp. 12-31-17 CIVIL STATE OF CALIFORNIA

THE STATE OF CALIFORNIA OR ITS OFFICERS OR AGENTS SHALL NOT BE RESPONSIBLE FOR THE ACCURACY OR COMPLETENESS OF SCANNED COPIES OF THIS PLAN SHEET.

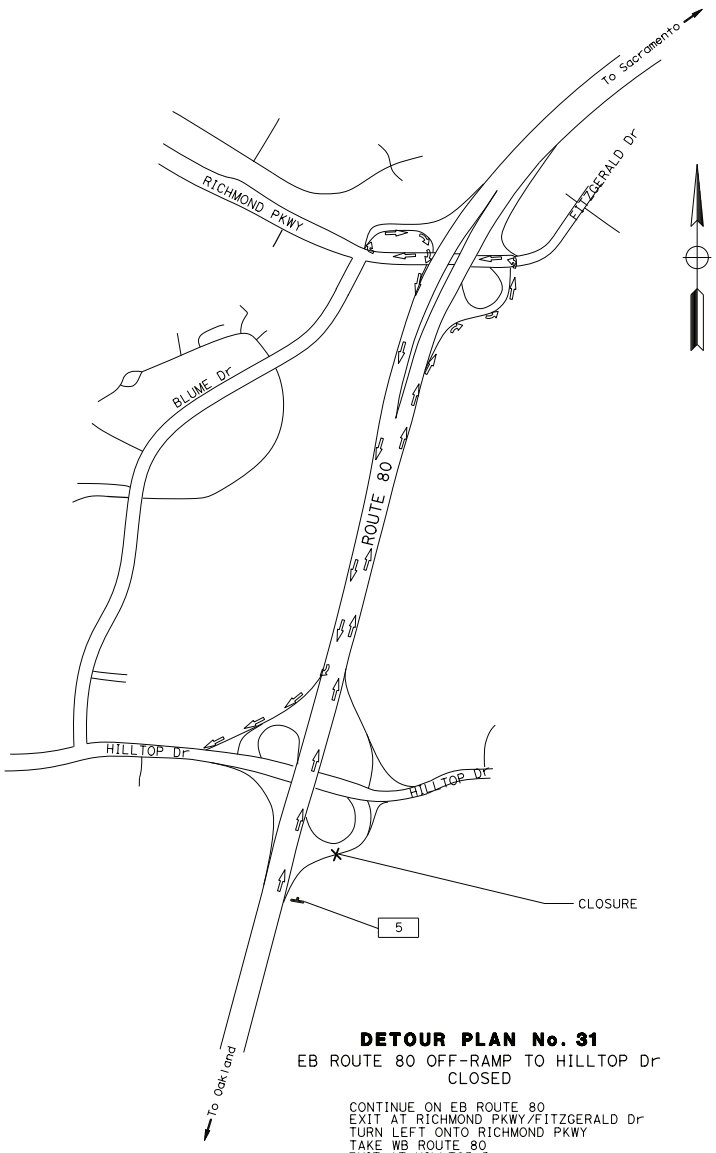

DETOUR PLAN No. 31
EB ROUTE 80 OFF-RAMP TO HILLTOP Dr
CLOSED

CONTINUE ON EB ROUTE 80
EXIT AT RICHMOND PKWY/FITZGERALD Dr
TURN LEFT ONTO RICHMOND PKWY
TAKE WB ROUTE 80
EXIT AT HILLTOP Dr

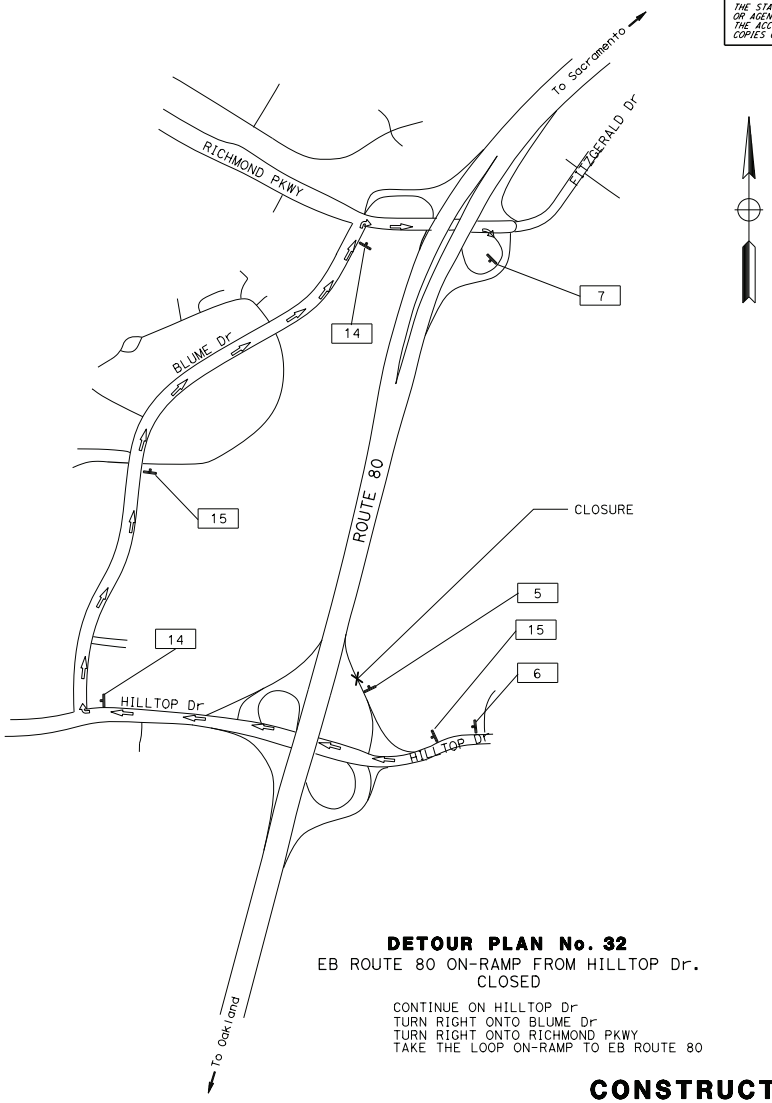

DETOUR PLAN No. 32
EB ROUTE 80 ON-RAMP FROM HILLTOP Dr.
CLOSED

CONTINUE ON HILLTOP Dr
TURN RIGHT ONTO BLUME Dr
TURN RIGHT ONTO RICHMOND PKWY
TAKE THE LOOP ON-RAMP TO EB ROUTE 80

CONSTRUCTION AREA SIGNS
NO SCALE

APPROVED FOR CONSTRUCTION AREA SIGN WORK ONLY

FOR NOTE AND LEGEND, SEE SHEET CS-1

CS-19

STATE OF CALIFORNIA - DEPARTMENT OF TRANSPORTATION
Caltrans
TRAFFIC

FUNCTIONAL SUPERVISOR: LOURDES DAVID
CALCULATED-DESIGNED BY: RACHEL LIU
CHECKED BY: LOURDES DAVID
REVISED BY: LD
DATE REVISED: 4-21-15

LAST REVISION 04-02-14
DATE PLOTTED => 04-MAR-2017
TIME PLOTTED => 12:16

Dist	COUNTY	ROUTE	POST MILES TOTAL PROJECT	SHEET No.	TOTAL SHEETS
04	CC	80	0.0/10.1	233	473

REGISTERED CIVIL ENGINEER 2-17-17 DATE

3-1-17
PLANS APPROVAL DATE

REGISTERED PROFESSIONAL ENGINEER Rachel Liu No. 74807 Exp. 12-31-17 CIVIL STATE OF CALIFORNIA

THE STATE OF CALIFORNIA OR ITS OFFICERS OR AGENTS SHALL NOT BE RESPONSIBLE FOR THE ACCURACY OR COMPLETENESS OF SCANNED COPIES OF THIS PLAN SHEET.

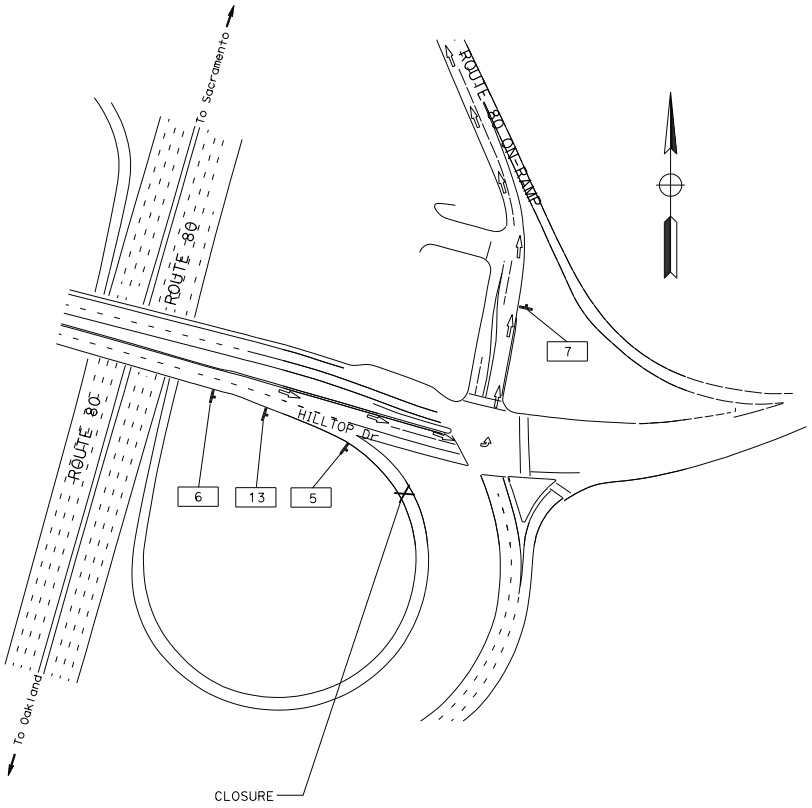

DETOUR PLAN No. 33

EB ROUTE 80 LOOP ON-RAMP FROM HILLTOP Dr
CLOSED

CONTINUE ON HILLTOP Dr
TURN LEFT TO PARK AND RIDE LOT
TAKE THE ON-RAMP TO EB ROUTE 80

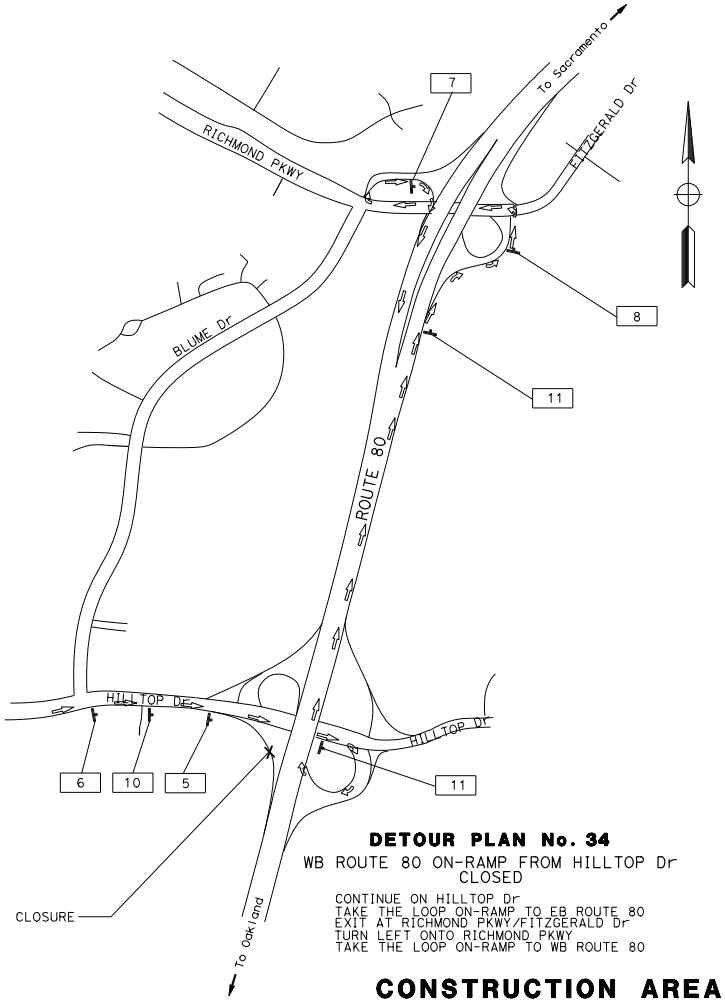

DETOUR PLAN No. 34

WB ROUTE 80 ON-RAMP FROM HILLTOP Dr
CLOSED

CONTINUE ON HILLTOP Dr
TAKE THE LOOP ON-RAMP TO EB ROUTE 80
EXIT AT RICHMOND PKWY/FITZGERALD Dr
TURN LEFT ONTO RICHMOND PKWY
TAKE THE LOOP ON-RAMP TO WB ROUTE 80

CONSTRUCTION AREA SIGNS

NO SCALE

APPROVED FOR CONSTRUCTION AREA SIGN WORK ONLY

FOR NOTE AND LEGEND, SEE SHEET CS-1

CS-20

STATE OF CALIFORNIA - DEPARTMENT OF TRANSPORTATION
Caltrans
TRAFFIC

FUNCTIONAL SUPERVISOR: LOURDES DAVID
CALCULATED-DESIGNED BY: RACHEL LIU
CHECKED BY: LOURDES DAVID
REVISED BY: LD
DATE REVISED: 4-21-15

LAST REVISION 04-02-14
DATE PLOTTED => 04-MAR-2017
TIME PLOTTED => 12:16

Dist	COUNTY	ROUTE	POST MILES TOTAL PROJECT	SHEET No.	TOTAL SHEETS
04	CC	80	0.0/10.1	234	473

REGISTERED CIVIL ENGINEER 2-17-17 DATE

3-1-17
PLANS APPROVAL DATE

REGISTERED PROFESSIONAL ENGINEER Rachel Liu No. 74807 Exp. 12-31-17 CIVIL STATE OF CALIFORNIA

THE STATE OF CALIFORNIA OR ITS OFFICERS OR AGENTS SHALL NOT BE RESPONSIBLE FOR THE ACCURACY OR COMPLETENESS OF SCANNED COPIES OF THIS PLAN SHEET.

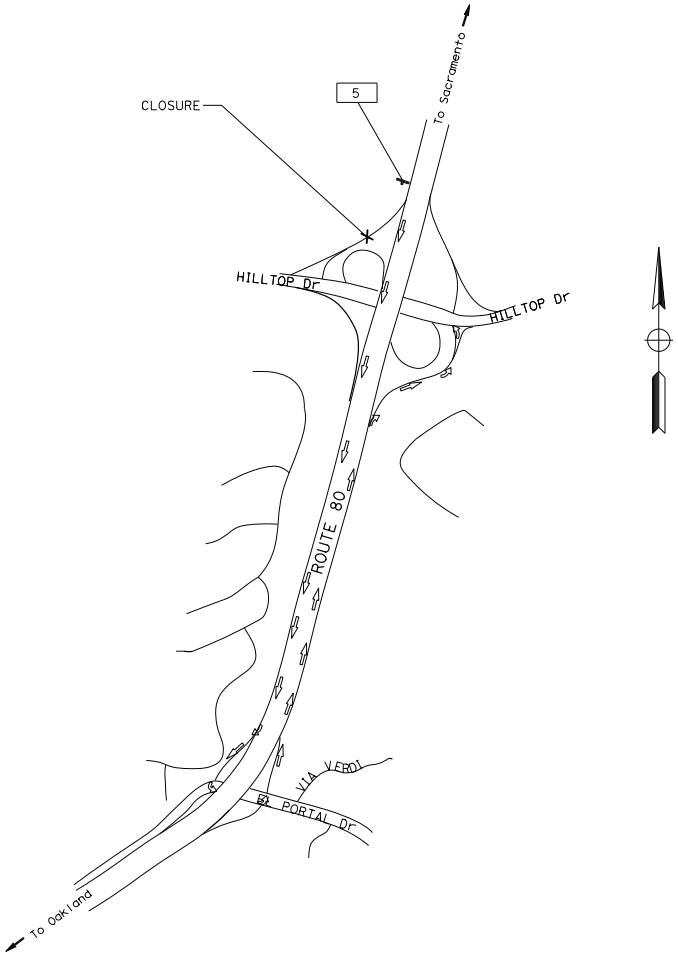

DETOUR PLAN No. 35

WB ROUTE 80 OFF-RAMP TO HILLTOP Dr
CLOSED

CONTINUE ON WB ROUTE 80
EXIT AT EL PORTAL Dr
TURN LEFT ONTO EL PORTAL Dr
TAKE THE ON-RAMP TO EB ROUTE 80
EXIT AT HILLTOP Dr

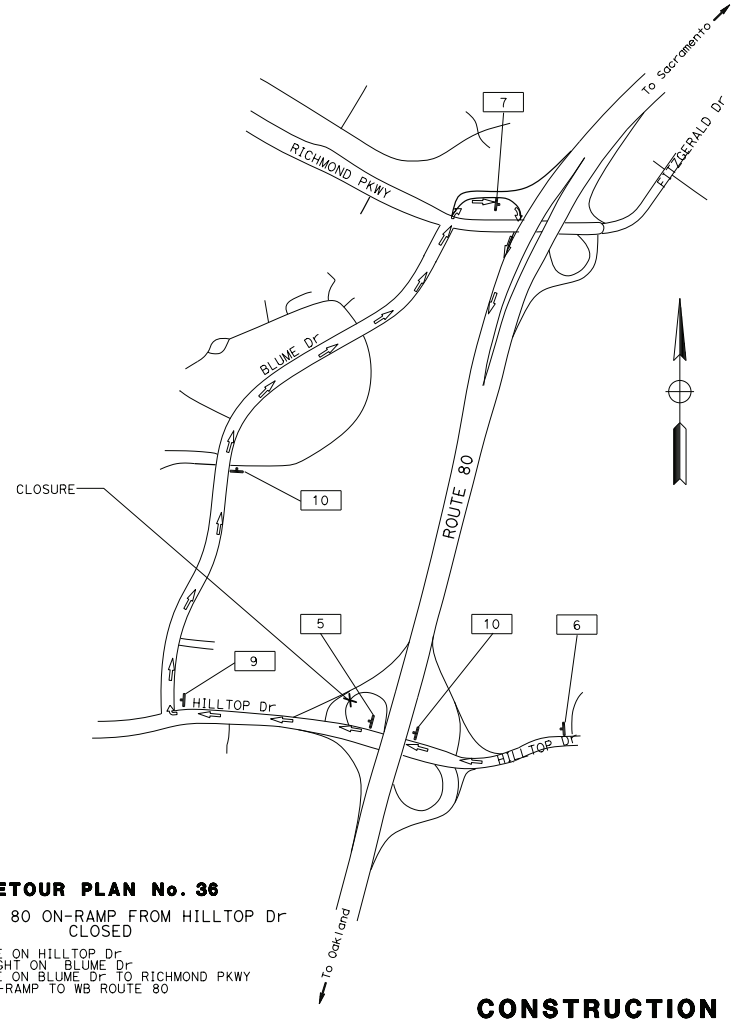

DETOUR PLAN No. 36

WB ROUTE 80 ON-RAMP FROM HILLTOP Dr
CLOSED

CONTINUE ON HILLTOP Dr
TURN RIGHT ON BLUME Dr
CONTINUE ON BLUME Dr TO RICHMOND PKWY
TAKE ON-RAMP TO WB ROUTE 80

CONSTRUCTION AREA SIGNS

NO SCALE

CS-21

APPROVED FOR CONSTRUCTION AREA SIGN WORK ONLY

FOR NOTE AND LEGEND, SEE SHEET CS-1

STATE OF CALIFORNIA - DEPARTMENT OF TRANSPORTATION
Caltrans
TRAFFIC

FUNCTIONAL SUPERVISOR: LOURDES DAVID
CALCULATED-DESIGNED BY: RACHEL LIU
CHECKED BY: LOURDES DAVID
REVISED BY: LD
DATE REVISED: 4-21-15

LAST REVISION 04-02-14
DATE PLOTTED => 04-MAR-2017
TIME PLOTTED => 12:16

Dist	COUNTY	ROUTE	POST MILES TOTAL PROJECT	SHEET No.	TOTAL SHEETS
04	CC	80	0.0/10.1	235	473

REGISTERED CIVIL ENGINEER 2-17-17 DATE

3-1-17
PLANS APPROVAL DATE

REGISTERED PROFESSIONAL ENGINEER Rachel Liu No. 74807 Exp. 12-31-17 CIVIL STATE OF CALIFORNIA

THE STATE OF CALIFORNIA OR ITS OFFICERS OR AGENTS SHALL NOT BE RESPONSIBLE FOR THE ACCURACY OR COMPLETENESS OF SCANNED COPIES OF THIS PLAN SHEET.

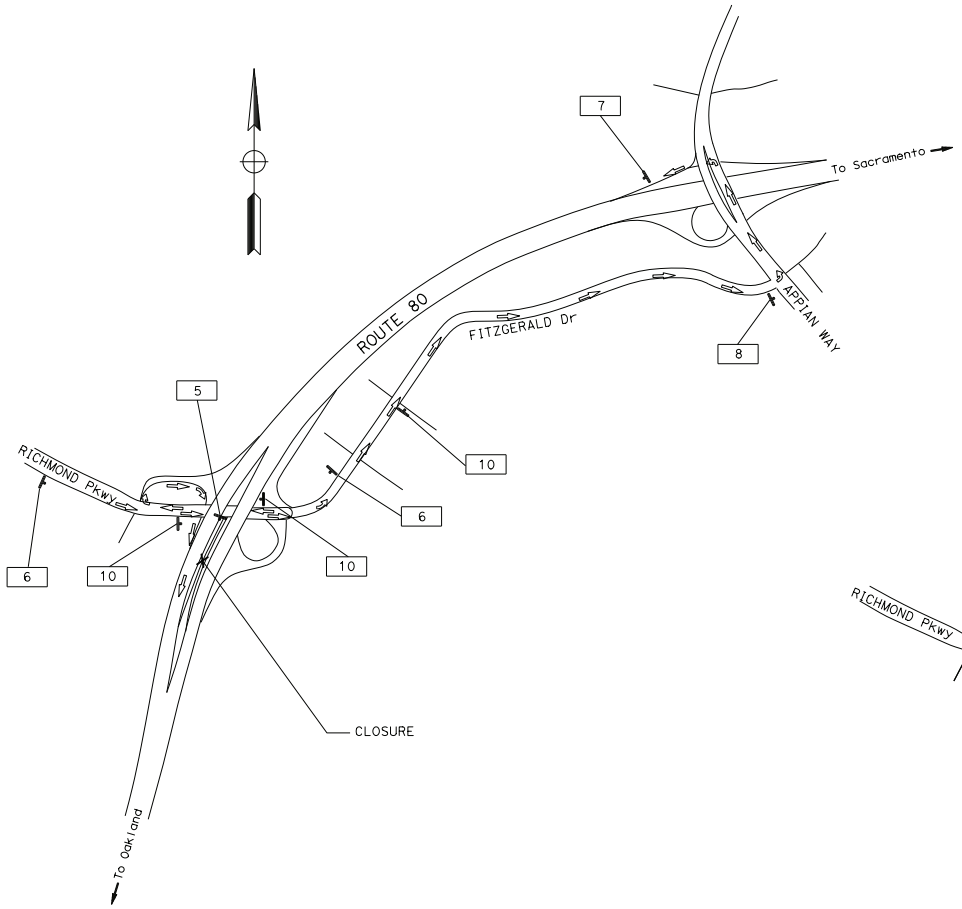

DETOUR PLAN No. 37
WB ROUTE 80 HOV ON-RAMP FROM RICHMOND Pkwy
CLOSED

FOR WB TRAFFIC ON RICHMOND Pkw:
CONTINUE ON RICHMOND Pkwy
TAKE THE LOOP ON-RAMP TO WB ROUTE 80

FOR EB TRAFFIC ON RICHMOND Pkwy
CONTINUE ON RICHMOND Pkwy
TURN LEFT ONTO APPAIN WAY
TAKE THE ON-RAMP TO WB ROUTE 80

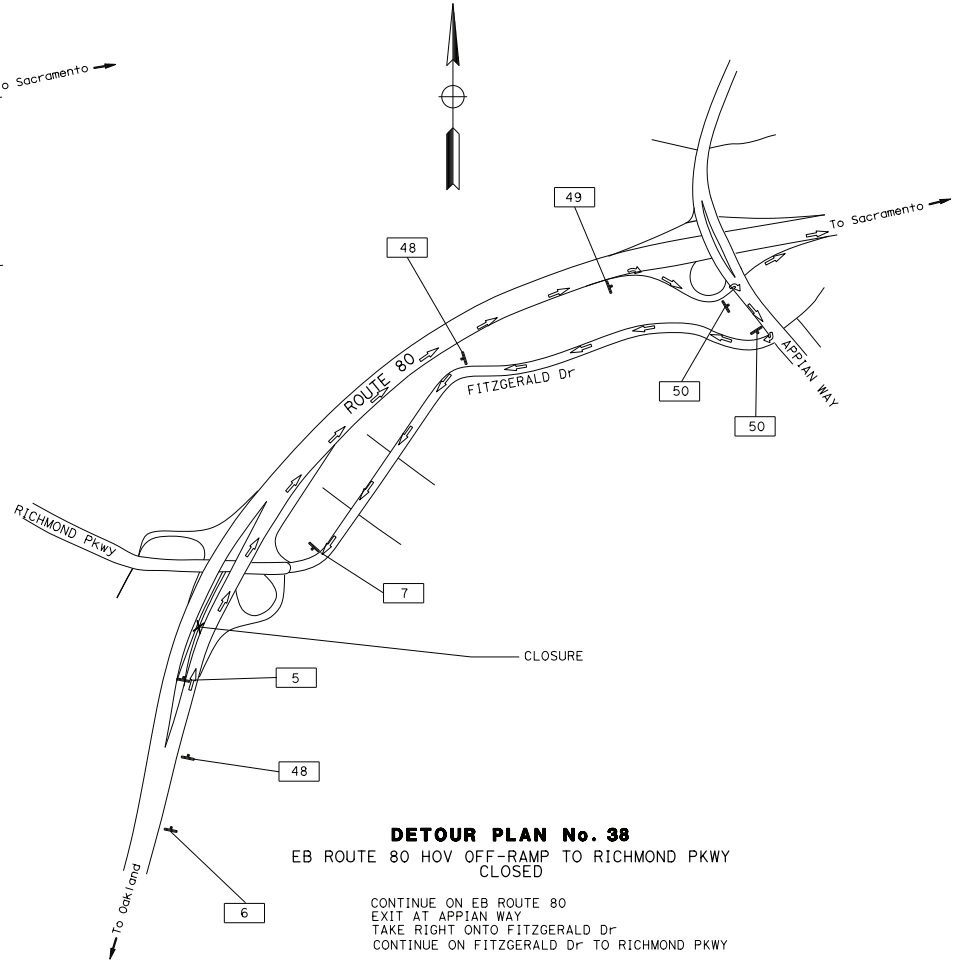

DETOUR PLAN No. 38
EB ROUTE 80 HOV OFF-RAMP TO RICHMOND PKWY
CLOSED

CONTINUE ON EB ROUTE 80
EXIT AT APPIAN WAY
TAKE RIGHT ONTO FITZGERALD Dr
CONTINUE ON FITZGERALD Dr TO RICHMOND PKWY

CONSTRUCTION AREA SIGNS
NO SCALE

APPROVED FOR CONSTRUCTION AREA SIGN WORK ONLY

FOR NOTE AND LEGEND, SEE SHEET CS-1

CS-22

STATE OF CALIFORNIA - DEPARTMENT OF TRANSPORTATION
Caltrans
TRAFFIC

FUNCTIONAL SUPERVISOR: LOURDES DAVID
CALCULATED-DESIGNED BY: RACHEL LIU
CHECKED BY: LOURDES DAVID
REVISED BY: LD
DATE REVISED: 4-21-15

LAST REVISION 04-02-14
DATE PLOTTED => 04-MAR-2017
TIME PLOTTED => 12:16

Dist	COUNTY	ROUTE	POST MILES TOTAL PROJECT	SHEET No.	TOTAL SHEETS
04	CC	80	0.0/10.1	236	473

REGISTERED CIVIL ENGINEER 2-17-17 DATE

3-1-17
PLANS APPROVAL DATE

REGISTERED PROFESSIONAL ENGINEER Rachel Liu No. 74807 Exp. 12-31-17 CIVIL STATE OF CALIFORNIA

THE STATE OF CALIFORNIA OR ITS OFFICERS OR AGENTS SHALL NOT BE RESPONSIBLE FOR THE ACCURACY OR COMPLETENESS OF SCANNED COPIES OF THIS PLAN SHEET.

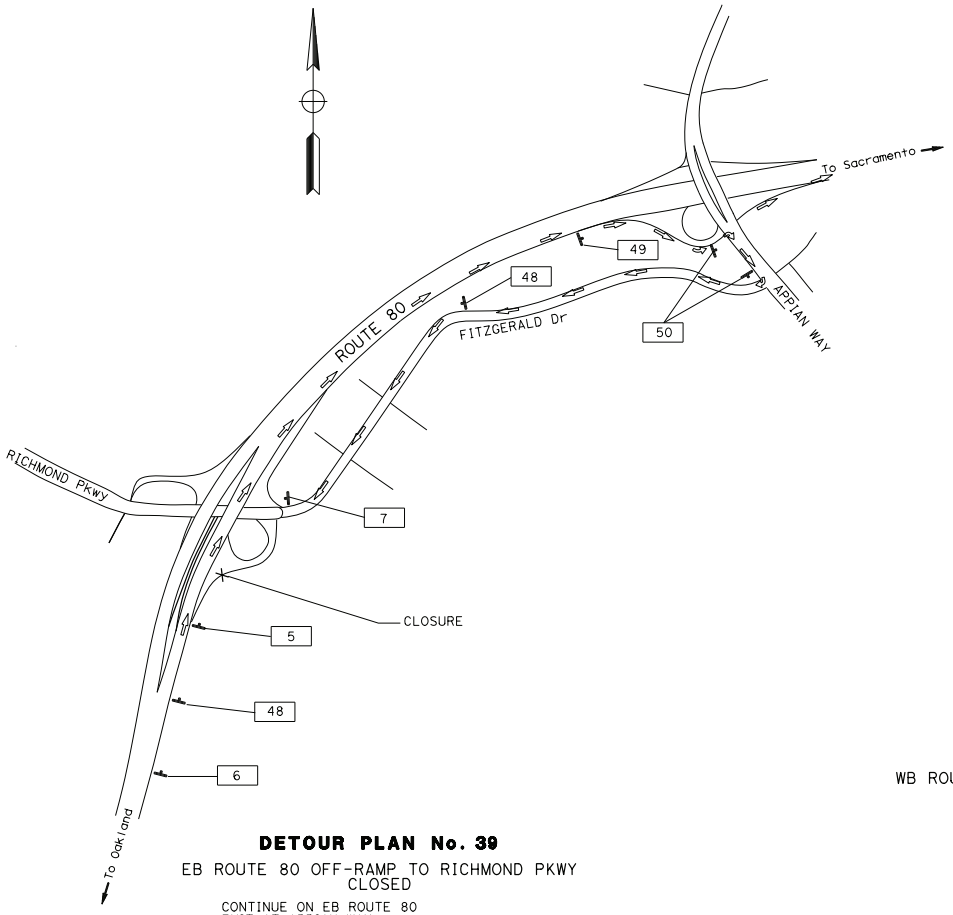

DETOUR PLAN No. 39

EB ROUTE 80 OFF-RAMP TO RICHMOND PKWY
CLOSED

CONTINUE ON EB ROUTE 80
EXIT AT APPIAN WAY
TURN RIGHT ONTO APPIAN WAY
TURN RIGHT ONTO FITZGERALDDr
CONTINUE ON FITZGERALD Dr TO RICHMOND PKWY

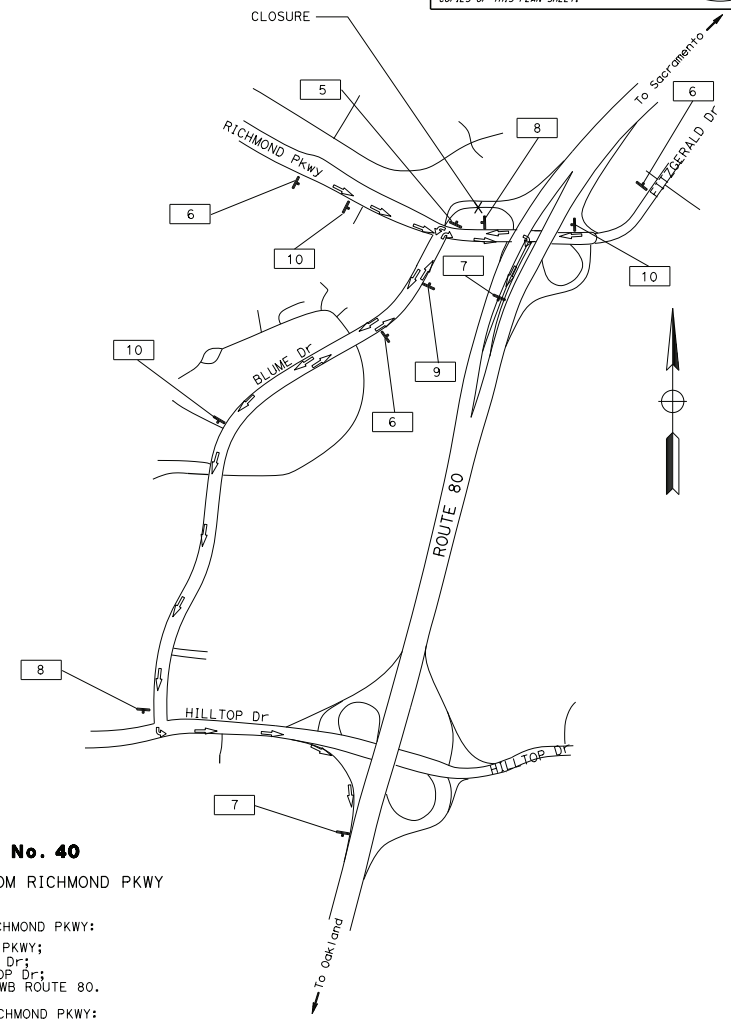

DETOUR PLAN No. 40

WB ROUTE 80 ON-RAMP FROM RICHMOND PKWY
CLOSED

FOR WB TRAFFIC ON RICHMOND PKWY:

CONTINUE ON RICHMOND PKWY;
TURN LEFT ONTO BLUME Dr;
TURN LEFT ONTO HILLTOP Dr;
TAKE THE ON-RAMP TO WB ROUTE 80.

FOR EB TRAFFIC ON RICHMOND PKWY:

CONTINUE ON EB RICHMOND PKWY;
TAKE THE HOV ON-RAMP TO WB ROUTE 80.

APPROVED FOR CONSTRUCTION AREA SIGN WORK ONLY

FOR NOTE AND LEGEND, SEE SHEET CS-1

CONSTRUCTION AREA SIGNS

NO SCALE

CS-23

STATE OF CALIFORNIA - DEPARTMENT OF TRANSPORTATION
Caltrans
TRAFFIC

FUNCTIONAL SUPERVISOR: LOURDES DAVID
CALCULATED-DESIGNED BY: RACHEL LIU
CHECKED BY: LOURDES DAVID
REVISED BY: LD
DATE REVISED: 4-21-15

LAST REVISION 04-02-14
DATE PLOTTED => 04-MAR-2017
TIME PLOTTED => 12:16

Dist	COUNTY	ROUTE	POST MILES TOTAL PROJECT	SHEET No.	TOTAL SHEETS
04	CC	80	0.0/10.1	237	473

REGISTERED CIVIL ENGINEER 2-17-17 DATE

3-1-17
PLANS APPROVAL DATE

REGISTERED PROFESSIONAL ENGINEER Rachel Liu No. 74807 Exp. 12-31-17 CIVIL STATE OF CALIFORNIA

THE STATE OF CALIFORNIA OR ITS OFFICERS OR AGENTS SHALL NOT BE RESPONSIBLE FOR THE ACCURACY OR COMPLETENESS OF SCANNED COPIES OF THIS PLAN SHEET.

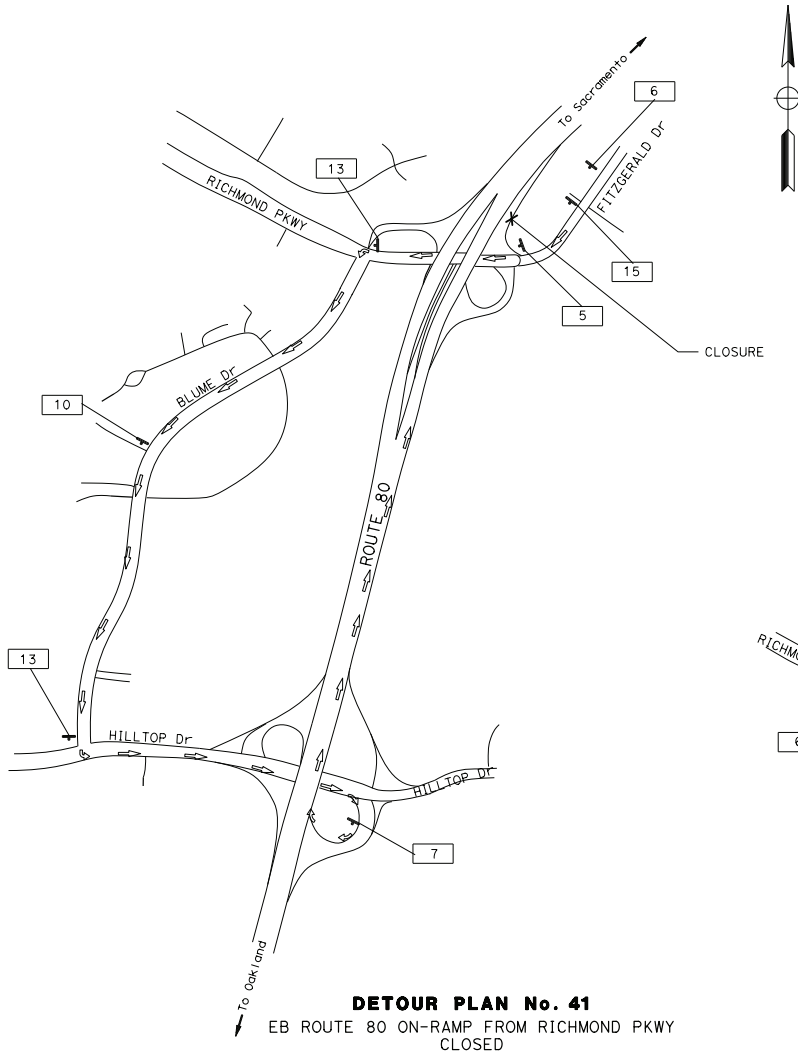

DETOUR PLAN No. 41

EB ROUTE 80 ON-RAMP FROM RICHMOND PKWY
CLOSED

CONTINUE ON RICHMOND Pkwy
TURN LEFT ONTO BLUME Dr
TURN LEFT ONTO HILLTOP Dr
TAKE THE LOOP ON-RAMP TO EB ROUTE 80

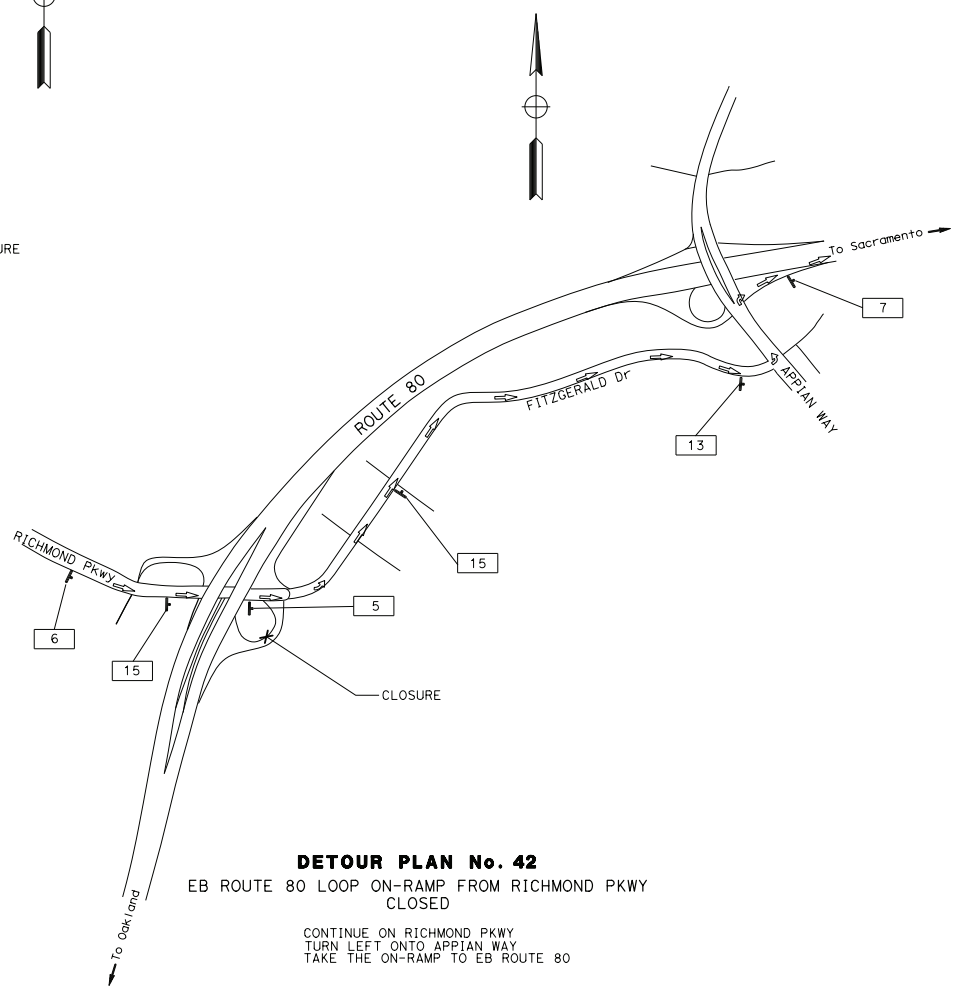

DETOUR PLAN No. 42

EB ROUTE 80 LOOP ON-RAMP FROM RICHMOND PKWY
CLOSED

CONTINUE ON RICHMOND PKWY
TURN LEFT ONTO APPIAN WAY
TAKE THE ON-RAMP TO EB ROUTE 80

CONSTRUCTION AREA SIGNS

NO SCALE

APPROVED FOR CONSTRUCTION AREA SIGN WORK ONLY

FOR NOTE AND LEGEND, SEE SHEET CS-1

CS-24

STATE OF CALIFORNIA - DEPARTMENT OF TRANSPORTATION
Caltrans
TRAFFIC

FUNCTIONAL SUPERVISOR: LOURDES DAVID
CALCULATED-DESIGNED BY: RACHEL LIU
CHECKED BY: LOURDES DAVID
REVISED BY: LD
DATE REVISED: 4-21-15

LAST REVISION 04-02-14
DATE PLOTTED => 04-MAR-2017
TIME PLOTTED => 12:16

Dist	COUNTY	ROUTE	POST MILES TOTAL PROJECT	SHEET No.	TOTAL SHEETS
04	CC	80	0.0/10.1	238	473

REGISTERED CIVIL ENGINEER 2-17-17 DATE

3-1-17
PLANS APPROVAL DATE

REGISTERED PROFESSIONAL ENGINEER Rachel Liu No. 74807 Exp. 12-31-17 CIVIL STATE OF CALIFORNIA

THE STATE OF CALIFORNIA OR ITS OFFICERS OR AGENTS SHALL NOT BE RESPONSIBLE FOR THE ACCURACY OR COMPLETENESS OF SCANNED COPIES OF THIS PLAN SHEET.

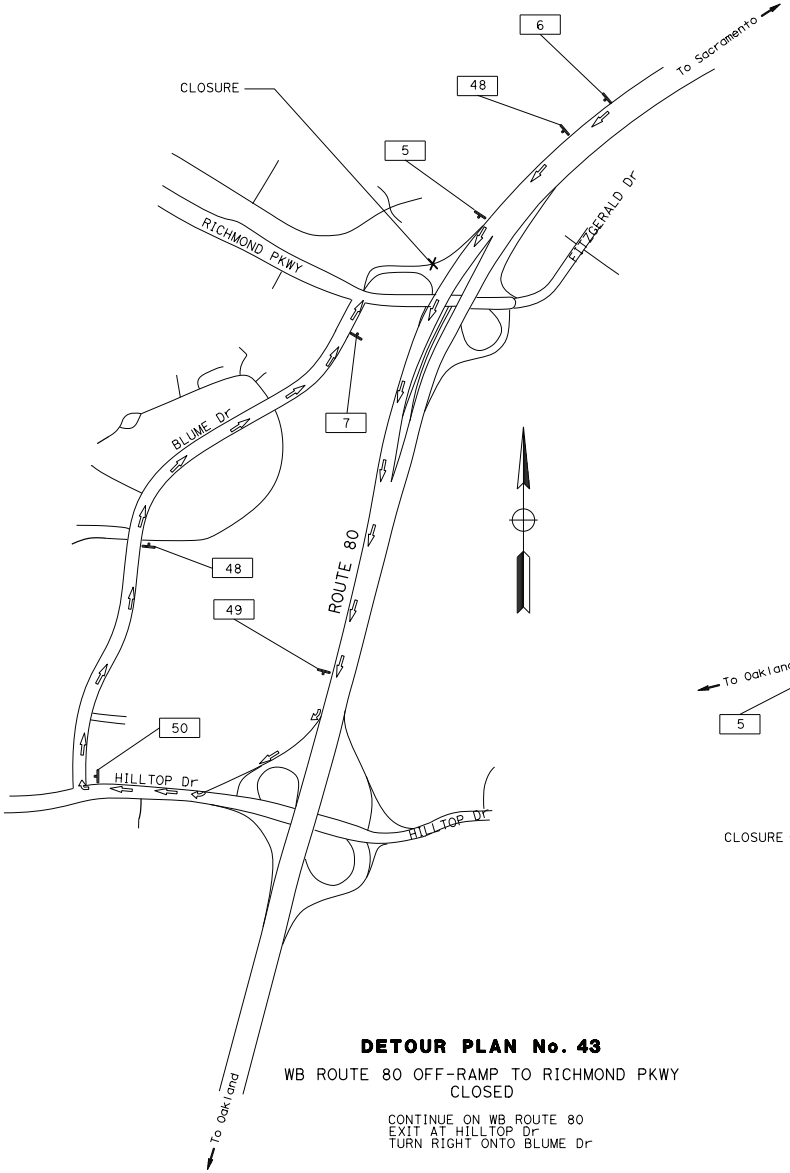

DETOUR PLAN No. 43

WB ROUTE 80 OFF-RAMP TO RICHMOND PKWY
CLOSED

CONTINUE ON WB ROUTE 80
EXIT AT HILLTOP Dr
TURN RIGHT ONTO BLUME Dr

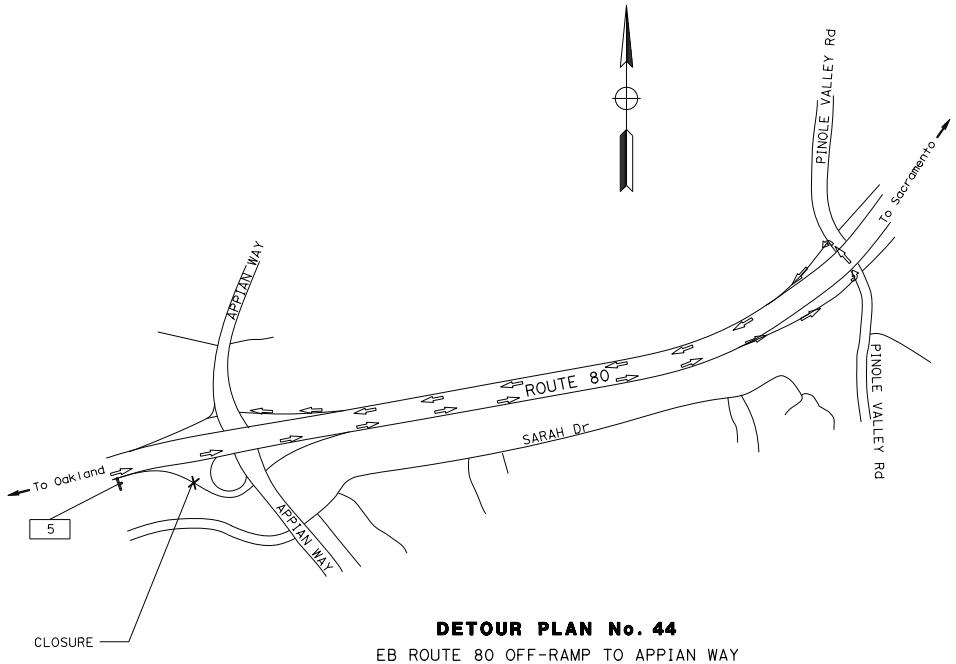

DETOUR PLAN No. 44

EB ROUTE 80 OFF-RAMP TO APPIAN WAY
CLOSED

CONTINUE ON EB ROUTE 80
EXIT AT PINOLE VALLEY Rd
TURN LEFT ONTO PINOLE VALLET Rd
TAKE THE ON-RAMP TO WB ROUTE 80
EXIT AT APPIAN WAY

CONSTRUCTION AREA SIGNS

NO SCALE

APPROVED FOR CONSTRUCTION AREA SIGN WORK ONLY

FOR NOTE AND LEGEND, SEE SHEET CS-1

CS-25

STATE OF CALIFORNIA - DEPARTMENT OF TRANSPORTATION
Caltrans
TRAFFIC

FUNCTIONAL SUPERVISOR: LOURDES DAVID
CALCULATED-DESIGNED BY: RACHEL LIU
CHECKED BY: LOURDES DAVID
REVISED BY: LD
DATE REVISED: 4-21-15

LAST REVISION 04-02-14
DATE PLOTTED => 04-MAR-2017
TIME PLOTTED => 12:16

BORDER LAST REVISED 7/2/2010
USERNAME => s128357
DGN FILE => 04150003311a025.dgn
RELATIVE BORDER SCALE IS IN INCHES 0 1 2 3
UNIT 0735
PROJECT NUMBER & PHASE 04150003311

Dist	COUNTY	ROUTE	POST MILES TOTAL PROJECT	SHEET No.	TOTAL SHEETS
04	CC	80	0.0/10.1	239	473

REGISTERED CIVIL ENGINEER 2-17-17 DATE

3-1-17
PLANS APPROVAL DATE

REGISTERED PROFESSIONAL ENGINEER
Rachel Liu
No. 74807
Exp. 12-31-17
CIVIL
STATE OF CALIFORNIA

THE STATE OF CALIFORNIA OR ITS OFFICERS OR AGENTS SHALL NOT BE RESPONSIBLE FOR THE ACCURACY OR COMPLETENESS OF SCANNED COPIES OF THIS PLAN SHEET.

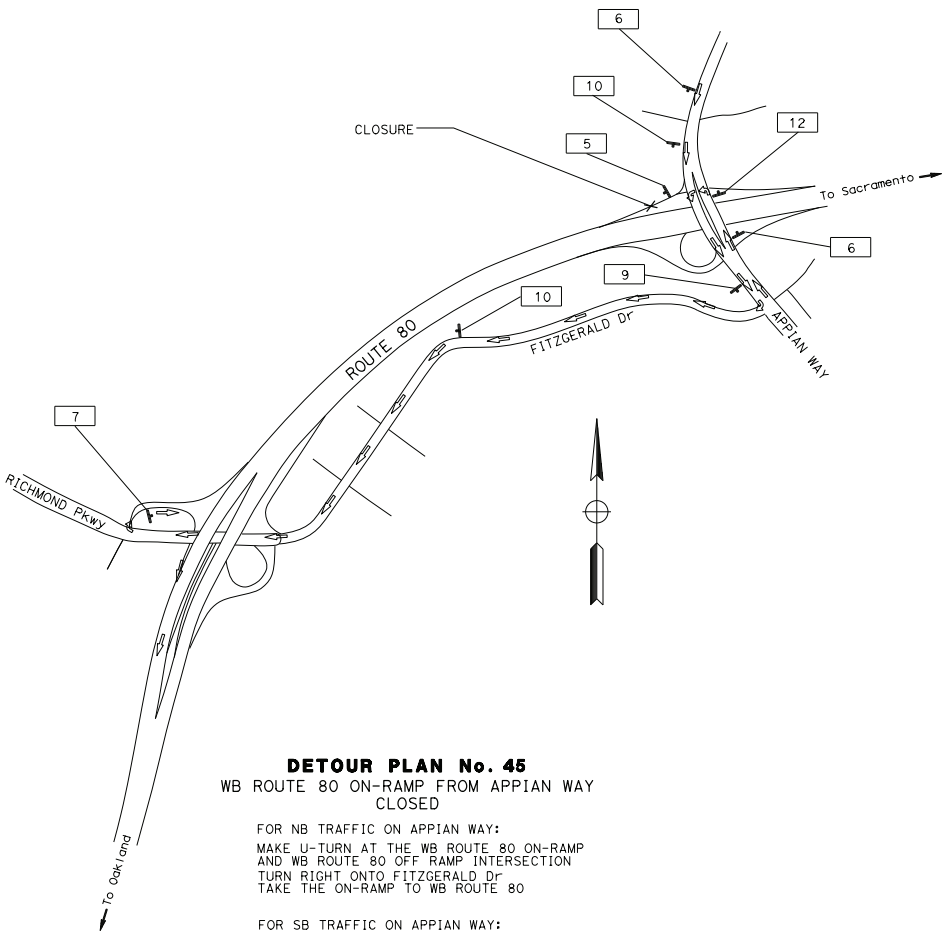

DETOUR PLAN No. 45
WB ROUTE 80 ON-RAMP FROM APPIAN WAY
CLOSED

FOR NB TRAFFIC ON APPIAN WAY:
MAKE U-TURN AT THE WB ROUTE 80 ON-RAMP
AND WB ROUTE 80 OFF RAMP INTERSECTION
TURN RIGHT ONTO FITZGERALD Dr
TAKE THE ON-RAMP TO WB ROUTE 80

FOR SB TRAFFIC ON APPIAN WAY:
CONTINUE ON APPIAN WAY
TURN RIGHT ONTO FITZGERALD Dr
TAKE THE ON-RAMP TO WB ROUTE 80

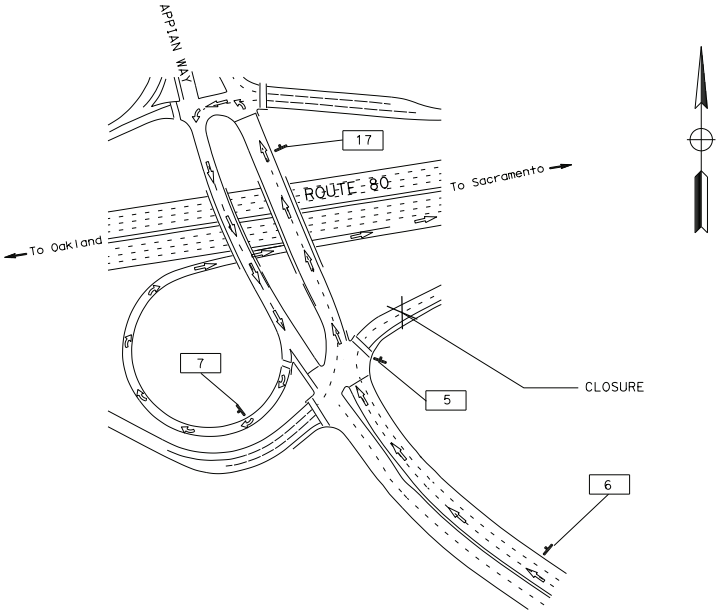

DETOUR PLAN No. 46
EB ROUTE 80 ON-RAMP FROM APPIAN WAY
CLOSED

CONTINUE ON APPIAN WAY
MAKE U-TURN AT THE WB ROUTE 80 ON-RAMP
AND WB ROUTE 80 OFF-RAMP INTERSECTION
TAKE THE LOOP ON-RAMP TO EB ROUTE 80

APPROVED FOR CONSTRUCTION AREA SIGN WORK ONLY

FOR NOTE AND LEGEND, SEE SHEET CS-1

CONSTRUCTION AREA SIGNS
NO SCALE

CS-26

REVISED BY	DATE REVISED
LD	4-21-15

RACHEL LIU — LOURDES DAVID
CALCULATED-DESIGNED BY — CHECKED BY
FUNCTIONAL SUPERVISOR: LOURDES DAVID

STATE OF CALIFORNIA - DEPARTMENT OF TRANSPORTATION
Caltrans
TRAFFIC

LAST REVISION 04-02-14 | DATE PLOTTED => 04-MAR-2017 | TIME PLOTTED => 12:16

BORDER LAST REVISED 7/2/2010 | USERNAME => s128357 | DGN FILE => 04150003311a026.dgn | RELATIVE BORDER SCALE IS IN INCHES 0 1 2 3 | UNIT 0735 | PROJECT NUMBER & PHASE 04150003311

Dist	COUNTY	ROUTE	POST MILES TOTAL PROJECT	SHEET No.	TOTAL SHEETS
04	CC	80	0.0/10.1	240	473

REGISTERED CIVIL ENGINEER 2-17-17 DATE

3-1-17
PLANS APPROVAL DATE

REGISTERED PROFESSIONAL ENGINEER Rachel Liu No. 74807 Exp. 12-31-17 CIVIL STATE OF CALIFORNIA

THE STATE OF CALIFORNIA OR ITS OFFICERS OR AGENTS SHALL NOT BE RESPONSIBLE FOR THE ACCURACY OR COMPLETENESS OF SCANNED COPIES OF THIS PLAN SHEET.

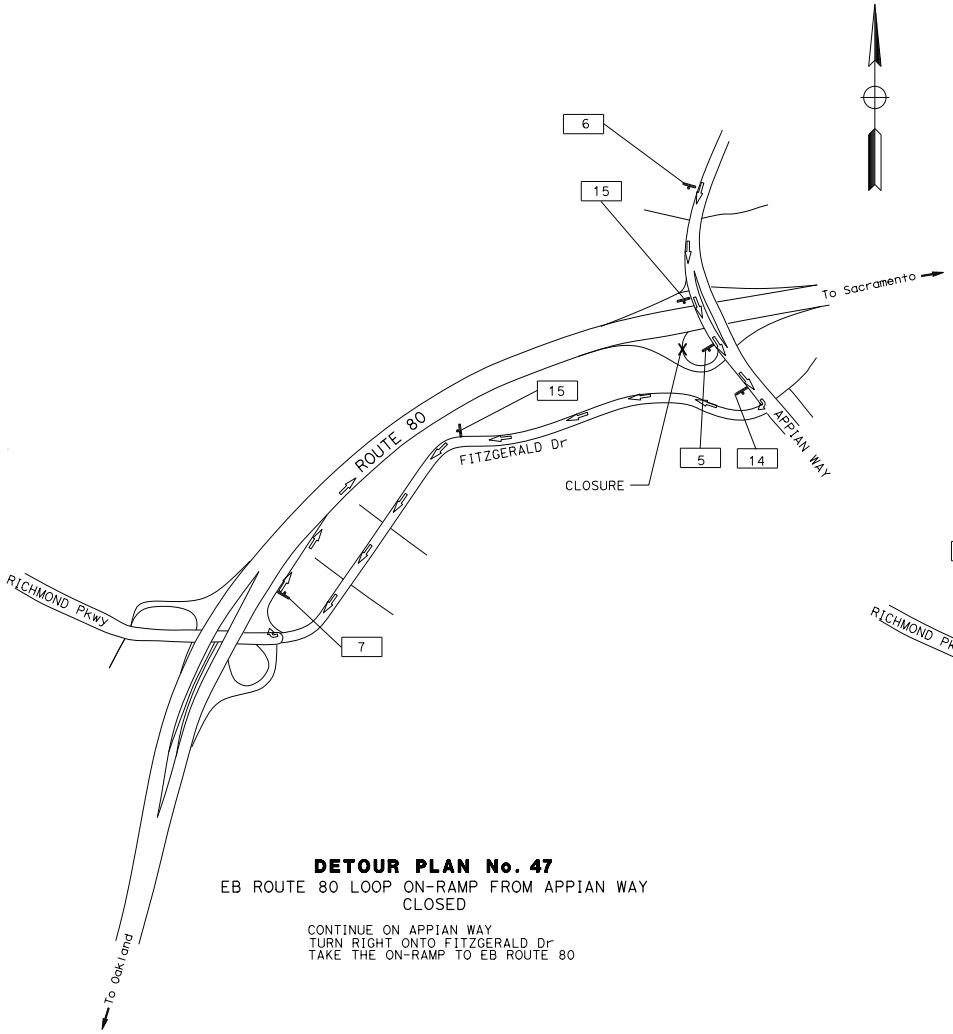

DETOUR PLAN No. 47
EB ROUTE 80 LOOP ON-RAMP FROM APPIAN WAY
CLOSED

CONTINUE ON APPIAN WAY
TURN RIGHT ONTO FITZGERALD Dr
TAKE THE ON-RAMP TO EB ROUTE 80

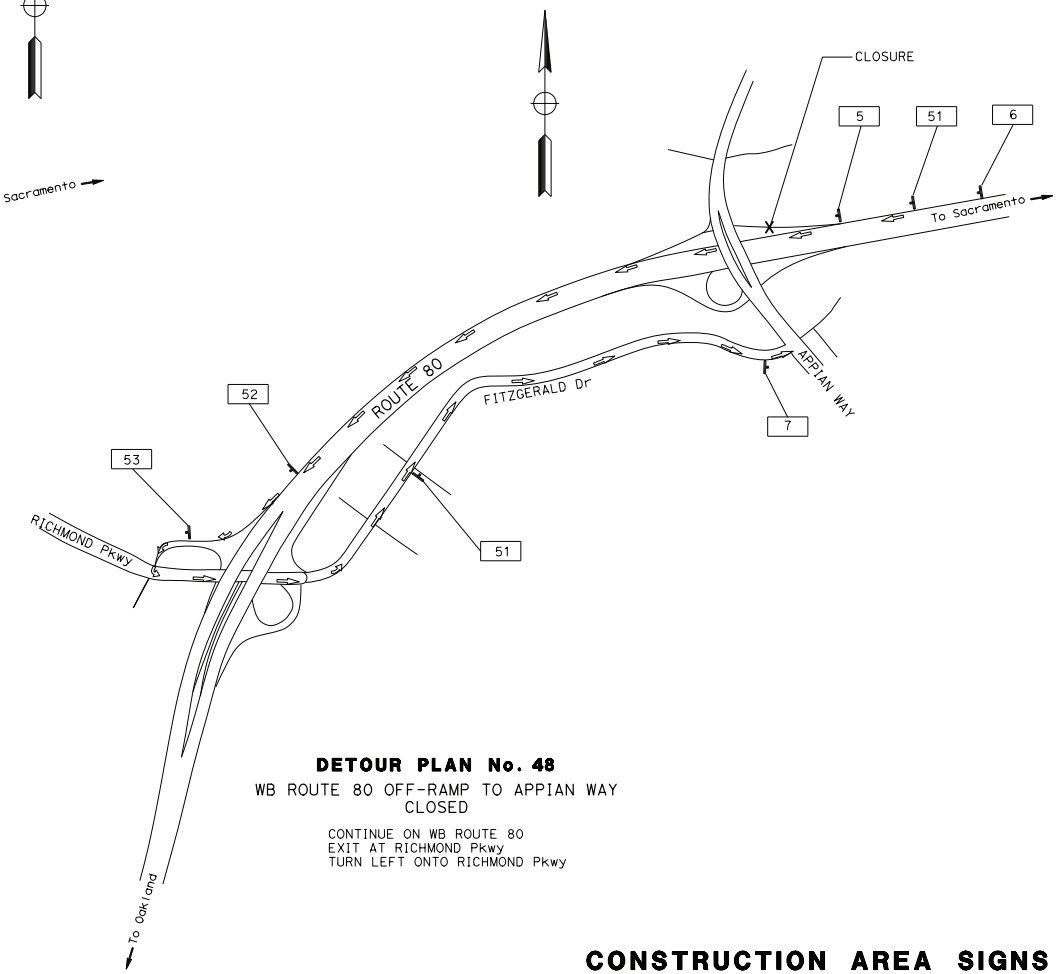

DETOUR PLAN No. 48
WB ROUTE 80 OFF-RAMP TO APPIAN WAY
CLOSED

CONTINUE ON WB ROUTE 80
EXIT AT RICHMOND Pkwy
TURN LEFT ONTO RICHMOND Pkwy

CONSTRUCTION AREA SIGNS
NO SCALE

APPROVED FOR CONSTRUCTION AREA SIGN WORK ONLY

FOR NOTE AND LEGEND, SEE SHEET CS-1

CS-27

STATE OF CALIFORNIA - DEPARTMENT OF TRANSPORTATION
Caltrans
TRAFFIC

FUNCTIONAL SUPERVISOR: LOURDES DAVID
CALCULATED-DESIGNED BY: RACHEL LIU
CHECKED BY: LOURDES DAVID
REVISED BY: LD
DATE REVISED: 4-21-15

LAST REVISION 04-02-14
DATE PLOTTED => 04-MAR-2017
TIME PLOTTED => 12:16

Dist	COUNTY	ROUTE	POST MILES TOTAL PROJECT	SHEET No.	TOTAL SHEETS
04	CC	80	0.0/10.1	241	473

REGISTERED CIVIL ENGINEER 2-17-17 DATE

3-1-17
PLANS APPROVAL DATE

REGISTERED PROFESSIONAL ENGINEER Rachel Liu No. 74807 Exp. 12-31-17 CIVIL STATE OF CALIFORNIA

THE STATE OF CALIFORNIA OR ITS OFFICERS OR AGENTS SHALL NOT BE RESPONSIBLE FOR THE ACCURACY OR COMPLETENESS OF SCANNED COPIES OF THIS PLAN SHEET.

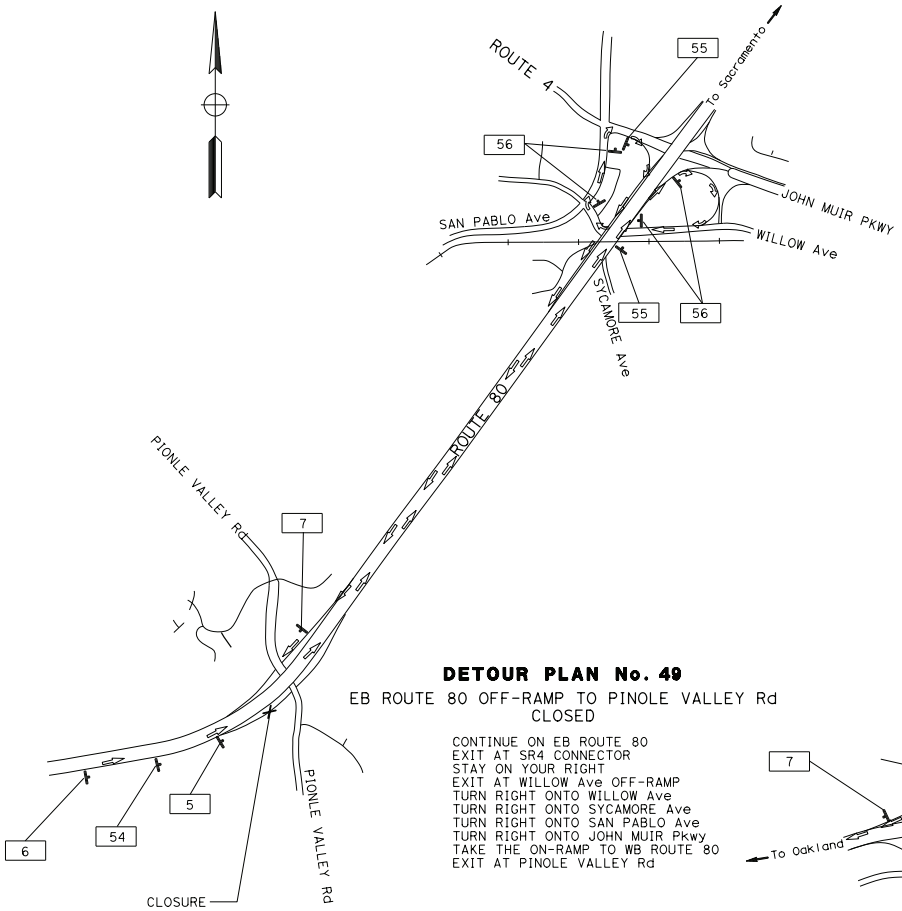

DETOUR PLAN No. 49

EB ROUTE 80 OFF-RAMP TO PINOLE VALLEY Rd
CLOSED

CONTINUE ON EB ROUTE 80
EXIT AT SR4 CONNECTOR
STAY ON YOUR RIGHT
EXIT AT WILLOW Ave OFF-RAMP
TURN RIGHT ONTO WILLOW Ave
TURN RIGHT ONTO SYCAMORE Ave
TURN RIGHT ONTO SAN PABLO Ave
TURN RIGHT ONTO JOHN MUIR Pkwy
TAKE THE ON-RAMP TO WB ROUTE 80
EXIT AT PINOLE VALLEY Rd

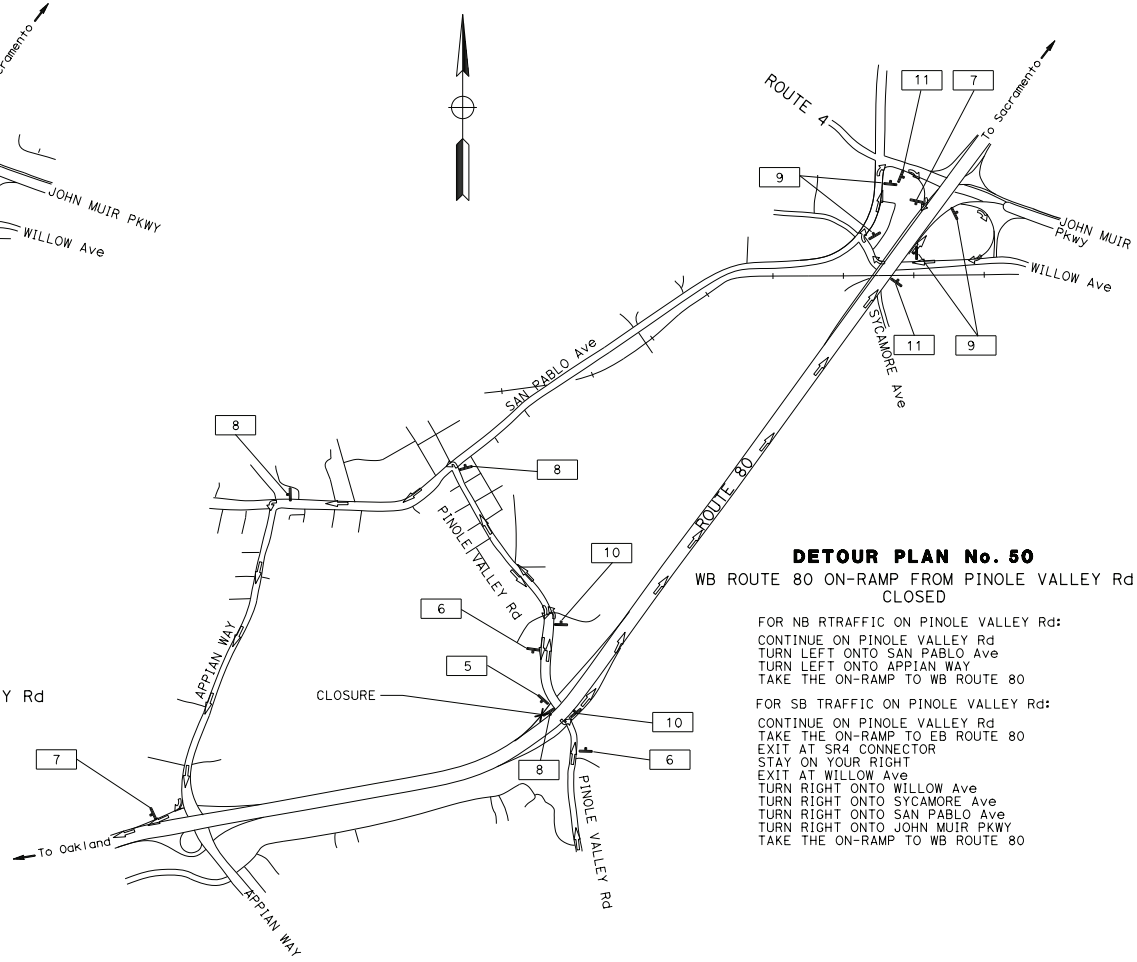

DETOUR PLAN No. 50

WB ROUTE 80 ON-RAMP FROM PINOLE VALLEY Rd
CLOSED

FOR NB RTRAFFIC ON PINOLE VALLEY Rd:
CONTINUE ON PINOLE VALLEY Rd
TURN LEFT ONTO SAN PABLO Ave
TURN LEFT ONTO APPIAN WAY
TAKE THE ON-RAMP TO WB ROUTE 80

FOR SB TRAFFIC ON PINOLE VALLEY Rd:
CONTINUE ON PINOLE VALLEY Rd
TAKE THE ON-RAMP TO EB ROUTE 80
EXIT AT SR4 CONNECTOR
STAY ON YOUR RIGHT
EXIT AT WILLOW Ave
TURN RIGHT ONTO WILLOW Ave
TURN RIGHT ONTO SYCAMORE Ave
TURN RIGHT ONTO SAN PABLO Ave
TURN RIGHT ONTO JOHN MUIR PKWY
TAKE THE ON-RAMP TO WB ROUTE 80

CONSTRUCTION AREA SIGNS

NO SCALE

APPROVED FOR CONSTRUCTION AREA SIGN WORK ONLY

FOR NOTE AND LEGEND, SEE SHEET CS-1

CS-28

STATE OF CALIFORNIA - DEPARTMENT OF TRANSPORTATION
Caltrans
TRAFFIC

FUNCTIONAL SUPERVISOR	CALCULATED-DESIGNED BY	RACHEL LIU	REVISED BY	LD
LOURDES DAVID	CHECKED BY	LOURDES DAVID	DATE REVISED	4-21-15

LAST REVISION 04-02-14
DATE PLOTTED => 04-MAR-2017
TIME PLOTTED => 12:16

Dist	COUNTY	ROUTE	POST MILES TOTAL PROJECT	SHEET No.	TOTAL SHEETS
04	CC	80	0.0/10.1	242	473

REGISTERED CIVIL ENGINEER 2-17-17 DATE

3-1-17
PLANS APPROVAL DATE

REGISTERED PROFESSIONAL ENGINEER Rachel Liu No. 74807 Exp. 12-31-17 CIVIL STATE OF CALIFORNIA

THE STATE OF CALIFORNIA OR ITS OFFICERS OR AGENTS SHALL NOT BE RESPONSIBLE FOR THE ACCURACY OR COMPLETENESS OF SCANNED COPIES OF THIS PLAN SHEET.

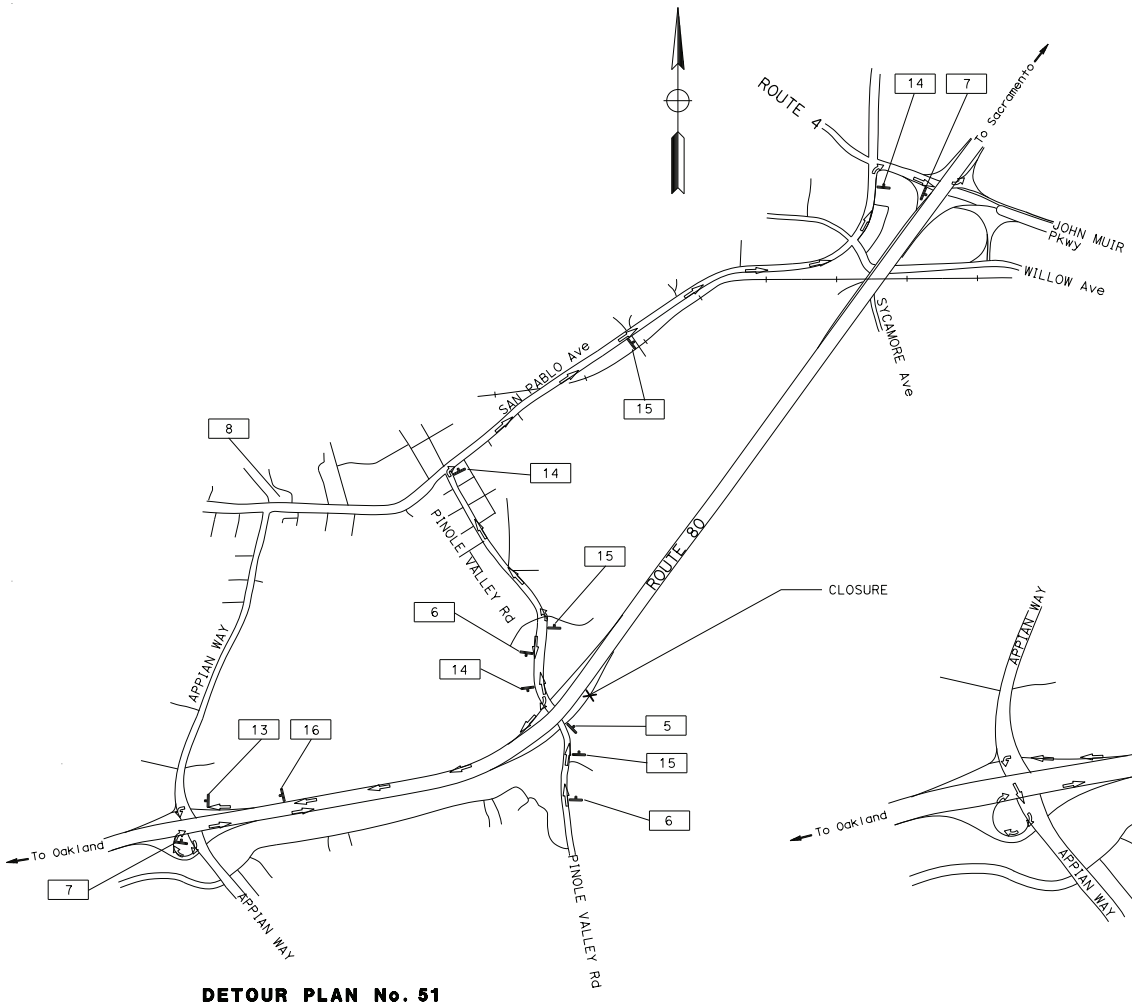

DETOUR PLAN No. 51

EB ROUTE 80 ON-RAMP FROM PINOLE VALLEY Rd
CLOSED

FOR NB TRAFFIC ON PINOLE VALLEY Rd:

CONTINUE ON PINOLE VALLEY Rd
TURN RIGHT ONTO SAN PABLO Ave
TURN RIGHT ONTO JOHN MUIR Pkwy
TAKE THE CONNECTOR TO EB ROUTE 80

FOR SB TRAFFIC ON PINOLE VALLEY Rd:

TAKE WB ROUTE 80 ON-RAMP
EXIT AT APPIAN WAY
TURN LEFT ONTO APPIAN WAY
TAKE THE LOOP ON-RAMP TO EB ROUTE 80

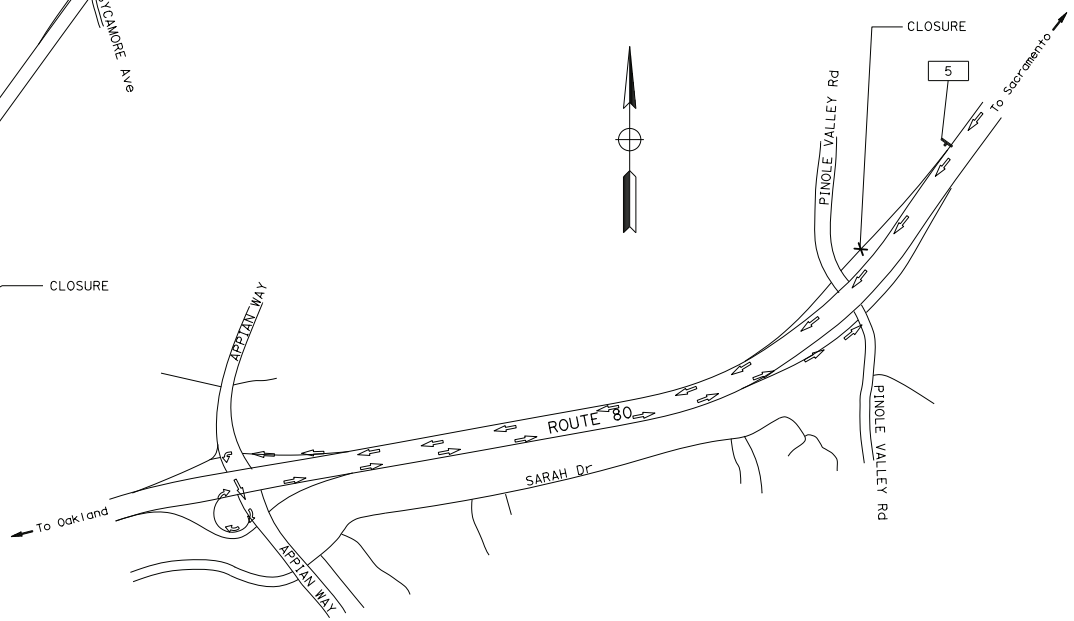

DETOUR PLAN No. 52

WB ROUTE 80 OFF-RAMP TO PINOLE VALLEY Rd
CLOSED

CONTINUE ON ROUTE WB 80
EXIT AT APPIAN WAY
TURN LEFT ONTO APPIAN WAY
TAKE THE LOOP ON-RAMP TO EB ROUTE 80
EXIT AT PINOLE VALLEY Rd

APPROVED FOR CONSTRUCTION AREA SIGN WORK ONLY

FOR NOTE AND LEGEND, SEE SHEET CS-1

CONSTRUCTION AREA SIGNS

NO SCALE

CS-29

STATE OF CALIFORNIA - DEPARTMENT OF TRANSPORTATION
Caltrans
TRAFFIC

FUNCTIONAL SUPERVISOR	CALCULATED-DESIGNED BY	RACHEL LIU	REVISED BY	LD
LOURDES DAVID	CHECKED BY	LOURDES DAVID	DATE REVISED	4-21-15

LAST REVISION 04-02-14
DATE PLOTTED => 04-MAR-2017
TIME PLOTTED => 12:16

Dist	COUNTY	ROUTE	POST MILES TOTAL PROJECT	SHEET No.	TOTAL SHEETS
04	CC	80	0.0/10.1	243	473

REGISTERED CIVIL ENGINEER 2-17-17 DATE

3-1-17
PLANS APPROVAL DATE

REGISTERED PROFESSIONAL ENGINEER Rachel Liu No. 74807 Exp. 12-31-17 CIVIL STATE OF CALIFORNIA

THE STATE OF CALIFORNIA OR ITS OFFICERS OR AGENTS SHALL NOT BE RESPONSIBLE FOR THE ACCURACY OR COMPLETENESS OF SCANNED COPIES OF THIS PLAN SHEET.

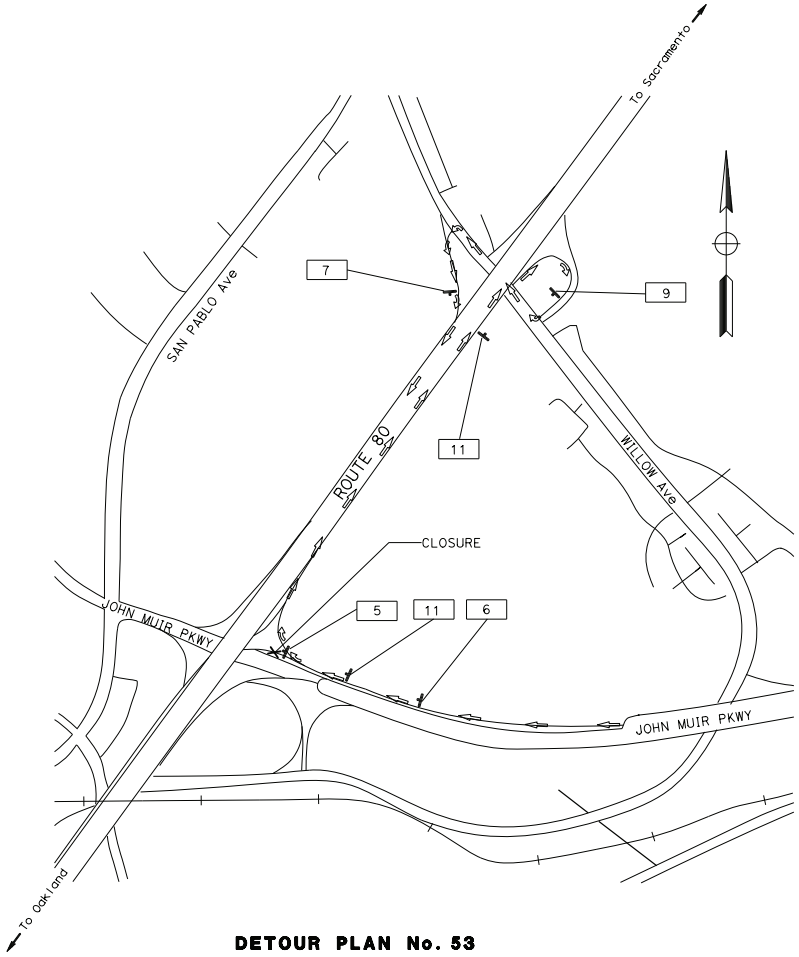

DETOUR PLAN No. 53
WB ROUTE 80 CONNECTOR FROM SR 4
CLOSED

TAKE THE CONNECTOR TO EB ROUTE 80
EXIT AT WILLOW Ave
TURN RIGHT ONTO WILLOW Ave
TAKE THE ON-RAMP TO ROUTE 80

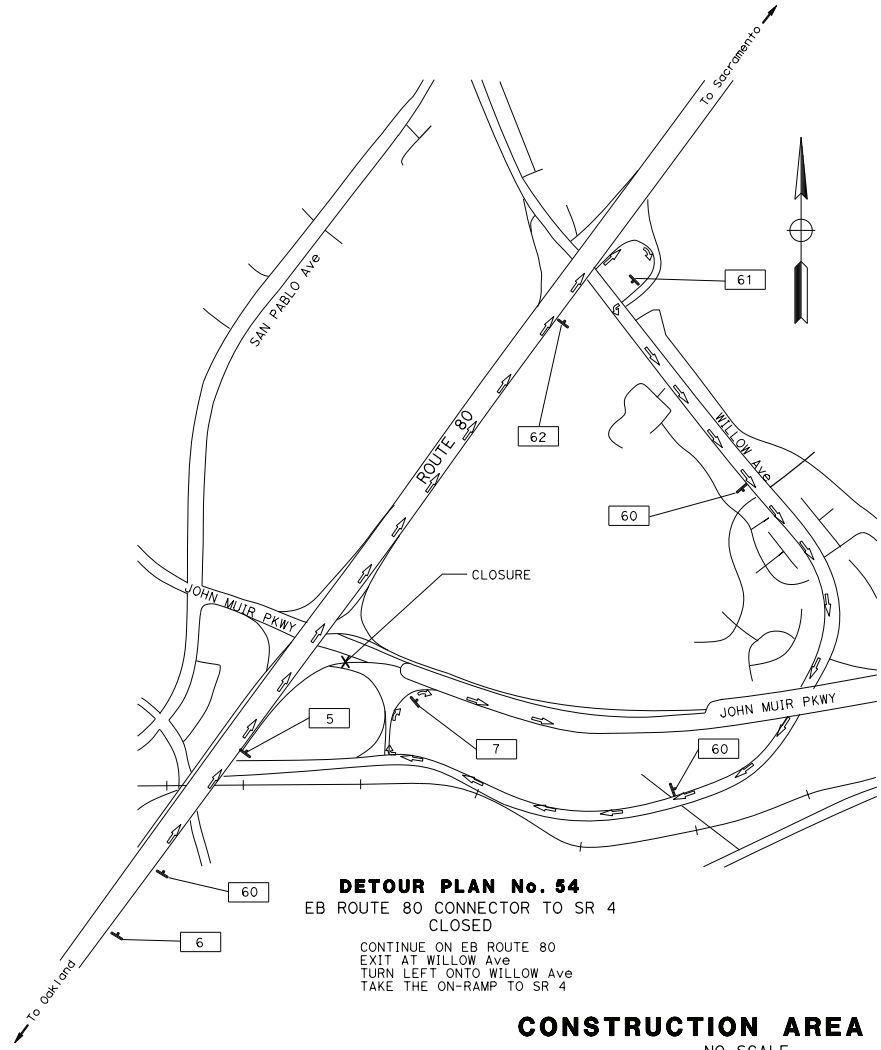

DETOUR PLAN No. 54
EB ROUTE 80 CONNECTOR TO SR 4
CLOSED

CONTINUE ON EB ROUTE 80
EXIT AT WILLOW Ave
TURN LEFT ONTO WILLOW Ave
TAKE THE ON-RAMP TO SR 4

CONSTRUCTION AREA SIGNS
NO SCALE

APPROVED FOR CONSTRUCTION AREA SIGN WORK ONLY

FOR NOTE AND LEGEND, SEE SHEET CS-1

CS-30

STATE OF CALIFORNIA - DEPARTMENT OF TRANSPORTATION
Caltrans TRAFFIC

FUNCTIONAL SUPERVISOR: LOURDES DAVID
CALCULATED-DESIGNED BY: RACHEL LIU
CHECKED BY: LOURDES DAVID
REVISED BY: LD
DATE REVISED: 4-21-15

LAST REVISION 04-02-14
DATE PLOTTED => 04-MAR-2017
TIME PLOTTED => 12:16

Dist	COUNTY	ROUTE	POST MILES TOTAL PROJECT	SHEET No.	TOTAL SHEETS
04	CC	80	0.0/10.1	244	473

REGISTERED CIVIL ENGINEER 2-17-17 DATE

3-1-17
PLANS APPROVAL DATE

REGISTERED PROFESSIONAL ENGINEER Rachel Liu No. 74807 Exp. 12-31-17 CIVIL STATE OF CALIFORNIA

THE STATE OF CALIFORNIA OR ITS OFFICERS OR AGENTS SHALL NOT BE RESPONSIBLE FOR THE ACCURACY OR COMPLETENESS OF SCANNED COPIES OF THIS PLAN SHEET.

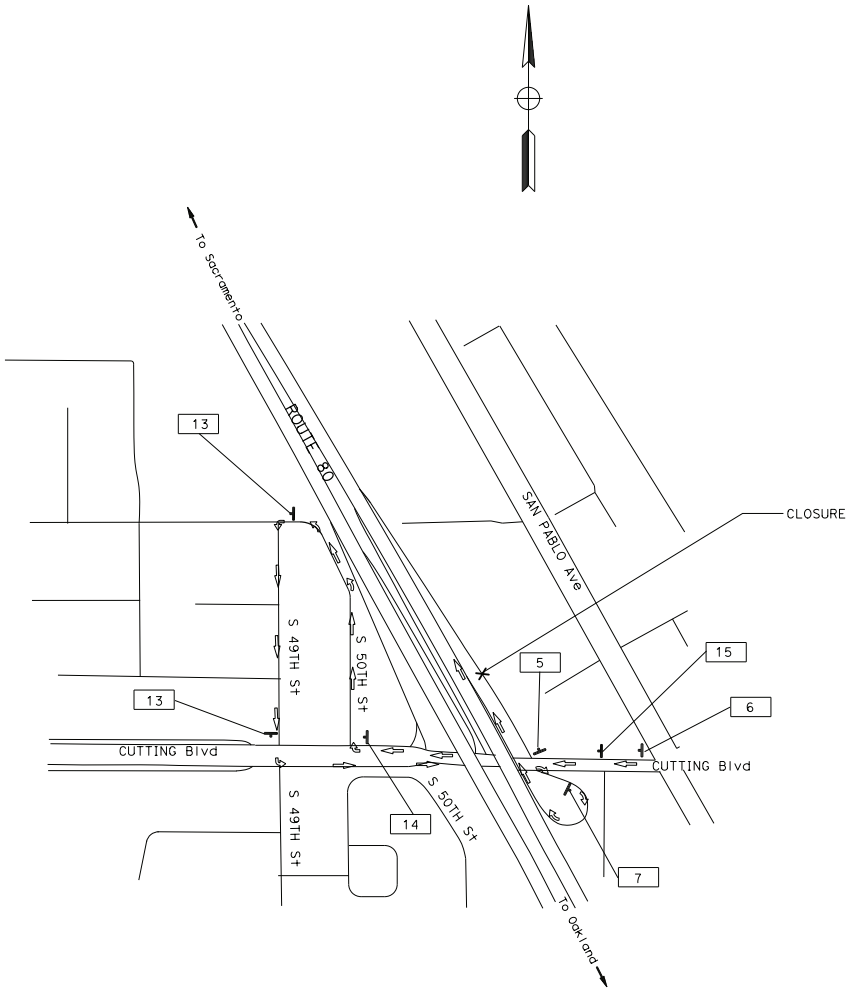

DETOUR PLAN No. 55

EB ROUTE 80 DIAGONAL ON-RAMP FROM CUTTING Blvd
CLOSED

CONTINUE ON CUTTING Blvd
TURN RIGHT ONTO S 50th St
TURN LEFT ONTO S 49th St
TURN LEFT ONTO CUTTING Blvd
TAKE THE LOOP ON-RAMP TO EB ROUTE 80

APPROVED FOR CONSTRUCTION AREA SIGN WORK ONLY

FOR NOTE AND LEGEND, SEE SHEET CS-1

CONSTRUCTION AREA SIGNS

NO SCALE

CS-31

STATE OF CALIFORNIA - DEPARTMENT OF TRANSPORTATION
Caltrans
TRAFFIC

FUNCTIONAL SUPERVISOR: LOURDES DAVID
CALCULATED-DESIGNED BY: RACHEL LIU
CHECKED BY: LOURDES DAVID
REVISED BY: LD
DATE REVISED: 4-21-15

LAST REVISION 04-02-14
DATE PLOTTED => 04-MAR-2017
TIME PLOTTED => 12:16

Dist	COUNTY	ROUTE	POST MILES TOTAL PROJECT	SHEET No.	TOTAL SHEETS
04	CC	80	0.0/10.1	245	473

REGISTERED CIVIL ENGINEER 2-17-17 DATE

3-1-17
PLANS APPROVAL DATE

REGISTERED PROFESSIONAL ENGINEER Rachel Liu No. 74807 Exp. 12-31-17 CIVIL STATE OF CALIFORNIA

THE STATE OF CALIFORNIA OR ITS OFFICERS OR AGENTS SHALL NOT BE RESPONSIBLE FOR THE ACCURACY OR COMPLETENESS OF SCANNED COPIES OF THIS PLAN SHEET.

48" x 24"

CARLSON
Blvd

6" D CAPS
BLACK ON ORANGE

SPEC No. 1

48" x 24"

POTRERO
Ave

6" D CAPS
BLACK ON ORANGE

SPEC No. 2

48" x 24"

CUTTING
Blvd

6" D CAPS
BLACK ON ORANGE

SPEC No. 3

48" x 24"

MACDONALD
Ave

6" D CAPS
BLACK ON ORANGE

SPEC No. 4

48" x 24"

SAN PABLO
Ave

6" D CAPS
BLACK ON ORANGE

SPEC No. 5

48" x 24"

BARRETT
Ave

6" D CAPS
BLACK ON ORANGE

SPEC No. 6

48" x 24"

SOLANO
Ave

6" D CAPS
BLACK ON ORANGE

SPEC No. 7

48" x 24"

Mc BRYDE
Ave

6" D CAPS
BLACK ON ORANGE

SPEC No. 8

48" x 24"

SAN PABLO
DAM ROAD

6" D CAPS
BLACK ON ORANGE

SPEC No. 9

CONSTRUCTION AREA SIGNS DETAILS

NO SCALE

APPROVED FOR CONSTRUCTION AREA SIGN WORK ONLY

FOR NOTE AND LEGEND, SEE SHEET CS-1

CS-32

STATE OF CALIFORNIA - DEPARTMENT OF TRANSPORTATION
Caltrans
TRAFFIC

FUNCTIONAL SUPERVISOR: LOURDES DAVID

CALCULATED-DESIGNED BY: RACHEL LIU
CHECKED BY: LOURDES DAVID

REVISED BY: LD
DATE REVISED: 4-21-15

LAST REVISION 07-28-14
DATE PLOTTED => 04-MAR-2017
TIME PLOTTED => 12:16

Dist	COUNTY	ROUTE	POST MILES TOTAL PROJECT	SHEET No.	TOTAL SHEETS
04	CC	80	0.0/10.1	246	473

REGISTERED CIVIL ENGINEER 2-17-17 DATE

3-1-17
PLANS APPROVAL DATE

REGISTERED PROFESSIONAL ENGINEER Rachel Liu No. 74807 Exp. 12-31-17 CIVIL STATE OF CALIFORNIA

THE STATE OF CALIFORNIA OR ITS OFFICERS OR AGENTS SHALL NOT BE RESPONSIBLE FOR THE ACCURACY OR COMPLETENESS OF SCANNED COPIES OF THIS PLAN SHEET.

48" x 24"

EL PORTAL DRIVE

6" D CAPS
BLACK ON ORANGE

SPEC No. 10

48" x 24"

RICHMOND PKWY

6" D CAPS
BLACK ON ORANGE

SPEC No. 11

48" x 24"

APPIAN WAY

6" D CAPS
BLACK ON ORANGE

SPEC No. 12

PINOLE VALLEY ROAD

6" D CAPS
BLACK ON ORANGE

SPEC No. 13

48" x 24"

CENTRAL Ave

6" D CAPS
BLACK ON ORANGE

SPEC No. 14

CONSTRUCTION AREA SIGNS DETAILS

NO SCALE

APPROVED FOR CONSTRUCTION AREA SIGN WORK ONLY

FOR NOTE AND LEGEND, SEE SHEET CS-1

CS-33

STATE OF CALIFORNIA - DEPARTMENT OF TRANSPORTATION
Caltrans
TRAFFIC

FUNCTIONAL SUPERVISOR: LOURDES DAVID
CALCULATED-DESIGNED BY: RACHEL LIU
CHECKED BY: LOURDES DAVID
REVISED BY: LD
DATE REVISED: 4-21-15

LAST REVISION 07-28-14
DATE PLOTTED => 04-MAR-2017
TIME PLOTTED => 12:16

Dist	COUNTY	ROUTE	POST MILES TOTAL PROJECT	SHEET No.	TOTAL SHEETS
04	CC	80	0.0/10.1	247	473

REGISTERED CIVIL ENGINEER 2-17-17 DATE

3-1-17
PLANS APPROVAL DATE

REGISTERED PROFESSIONAL ENGINEER Rachel Liu No. 74807 Exp. 12-31-17 CIVIL STATE OF CALIFORNIA

THE STATE OF CALIFORNIA OR ITS OFFICERS OR AGENTS SHALL NOT BE RESPONSIBLE FOR THE ACCURACY OR COMPLETENESS OF SCANNED COPIES OF THIS PLAN SHEET.

STATIONARY MOUNTED CONSTRUCTION AREA SIGNS

SIGN No.	MUTCD CODE	MESSAGE	PANEL SIZE	NUMBER OF POSTS AND SIZE	NO. OF SIGNS
1	W20-1	ROAD WORK AHEAD	36" x 36"	1 - 4"x 6"	27
1A	W20-1	ROAD WORK AHEAD	48"x 48"	1 - 4"x 6"	2
2	G20-2	END ROAD WORK	36" x 18"	1 - 4" x 4"	25
2A	G20-2	END ROAD WORK	48" x 24"	1 - 4" x 4"	2
3	C40 (CA)	TRAFFIC FINES DOUBLED IN CONSTRUCTION ZONES	144" x 60"	2 - 4" x 6"	2
4	G20-1	ROAD WORK NEXT 10 MILES	90" x 48"	2 - 4" x 6"	2
5	SC6-4 (CA)	RAMP CLOSED	48" x 60"	1 - 6" x 6"	56
6	W20-2	DETOUR AHEAD	48" x 48"	1 - 6" x 6"	66
7	M4-8a	END DETOUR	24" x 18"	1 - 4" x 4"	50
8	M4-8	DETOUR	24" x 12"	1 -4" x 6"	24
	G27-2 (80) (CA)	ROUTE 80 SHIELD	21" x 18"		
	M3-4	WEST	24" x 12"		
	M6-1(←)	LEFT ARROW	21" x 15"		
9	M4-8	DETOUR	24" x 12"	1 -4" x 6"	24
	G27-2 (80) (CA)	ROUTE 80 SHIELD	21" x 18"		
	M3-4	WEST	24" x 12"		
	M6-1(→)	RIGHT ARROW	21" x 15"		
10	M4-8	DETOUR	24" x 12"	1 -4" x 6"	33
	G27-2 (80) (CA)	ROUTE 80 SHIELD	21" x 18"		
	M3-4	WEST	24" x 12"		
	M6-3(↑)	UP ARROW	21" x 15"		
11	M4-8	DETOUR	24" x 12"	1 -4" x 6"	6
	G27-2 (80) (CA)	ROUTE 80 SHIELD	21" x 18"		
	M3-4	WEST	24" x 12"		
	M6-2(↗)	DIAGONAL ARROW	21" x 15"		
12	SC3 (U) (CA)	DETOUR (U TURN)	48" x 18"	1 - 4" x 6"	1
	G27-2 (80) (CA)	ROUTE 80 SHIELD	21" x 18"		
	M3-4	WEST	24" x 12"		
13	M4-8	DETOUR	24" x 12"	1 -4" x 6"	21
	G27-2 (80) (CA)	ROUTE 80 SHIELD	21" x 18"		
	M3-2	EAST	24" x 12"		
	M6-1(←)	LEFT ARROW	21" x 15"		
14	M4-8	DETOUR	24" x 12"	1 -4" x 6"	18
	G27-2 (80) (CA)	ROUTE 80 SHIELD	21" x 18"		
	M3-2	EAST	24" x 12"		
	M6-1(→)	RIGHT ARROW	21" x 15"		
15	M4-8	DETOUR	24" x 12"	1 -4" x 6"	34
	G27-2 (80) (CA)	ROUTE 80 SHIELD	21" x 18"		
	M3-2	EAST	24" x 12"		
	M6-3(↑)	UP ARROW	21" x 15"		
16	M4-8	DETOUR	24" x 12"	1 -4" x 6"	2
	G27-2 (80) (CA)	ROUTE 80 SHIELD	21" x 18"		
	M3-2	EAST	24" x 12"		
	M6-2(↗)	DIAGONAL ARROW	21" x 15"		
17	SC3 (U) (CA)	DETOUR (U TURN)	48" x 18"	1 - 4" x 6"	1
	G27-2 (80) (CA)	ROUTE 80 SHIELD	21" x 18"		
	M3-2	EAST	24" x 12"		

CONSTRUCTION AREA SIGNS QUANTITIES

NO SCALE

APPROVED FOR CONSTRUCTION AREA SIGN WORK ONLY

FOR NOTE AND LEGEND, SEE SHEET CS-1

CS-34

STATE OF CALIFORNIA - DEPARTMENT OF TRANSPORTATION
Caltrans
TRAFFIC

FUNCTIONAL SUPERVISOR: LOURDES DAVID
CALCULATED-DESIGNED BY: RACHEL LIU
CHECKED BY: LOURDES DAVID
REVISED BY: LD
DATE REVISED: 4-21-15

LAST REVISION 07-28-14
DATE PLOTTED => 04-MAR-2017
TIME PLOTTED => 12:16

Dist	COUNTY	ROUTE	POST MILES TOTAL PROJECT	SHEET No.	TOTAL SHEETS
04	CC	80	0.0/10.1	248	473

REGISTERED CIVIL ENGINEER 2-17-17 DATE

3-1-17
PLANS APPROVAL DATE

REGISTERED PROFESSIONAL ENGINEER Rachel Liu No. 74807 Exp. 12-31-17 CIVIL STATE OF CALIFORNIA

THE STATE OF CALIFORNIA OR ITS OFFICERS OR AGENTS SHALL NOT BE RESPONSIBLE FOR THE ACCURACY OR COMPLETENESS OF SCANNED COPIES OF THIS PLAN SHEET.

STATIONARY MOUNTED CONSTRUCTION AREA SIGNS

SIGN No.	MUTCD CODE	MESSAGE	PANEL SIZE	NUMBER OF POSTS AND SIZE	NO. OF SIGNS
18	SC3(↑)(CA)	DETOUR	48" x 18"	1 - 4" x 6"	1
	SPECIAL SIGN No.1	CARLSON Blvd	48" x 24"		
19	SC3(↗)(CA)	DETOUR	48" x 18"	1 - 4" x 6"	1
	SPECIAL SIGN No.1	CARLSON Blvd	48" x 24"		
20	M4-10L(←)	DETOUR	48" x 18"	1 - 4" x 6"	1
	SPECIAL SIGN No.1	CARLSON Blvd	48" x 24"		
21	SC3(↑)(CA)	DETOUR	48" x 18"	1 - 4" x 6"	3
	SPECIAL SIGN No.2	POTRERO Ave	48" x 24"		
22	SC3(↗)(CA)	DETOUR	48" x 18"	1 - 4" x 6"	1
	SPECIAL SIGN No.2	POTRERO Ave	48" x 24"		
23	M4-10R(→)	DETOUR	48" x 18"	1 - 4" x 6"	1
	SPECIAL SIGN No.2	POTRERO Ave	48" x 24"		
24	SC3(↑)(CA)	DETOUR	48" x 18"	1 - 4" x 6"	4
	SPECIAL SIGN No.3	CUTTING Blvd	48" x 24"		
25	SC3(↗)(CA)	DETOUR	48" x 18"	1 - 4" x 6"	2
	SPECIAL SIGN No.3	CUTTING Blvd	48" x 24"		
26	M4-10R(→)	DETOUR	48" x 18"	1 - 4" x 6"	2
	SPECIAL SIGN No.3	CUTTING Blvd	48" x 24"		
27	SC3(↑)(CA)	DETOUR	48" x 18"	1 - 4" x 6"	2
	SPECIAL SIGN No.4	MACDONALD Ave	48" x 24"		
28	SC3(↗)(CA)	DETOUR	48" x 18"	1 - 4" x 6"	1
	SPECIAL SIGN No.4	MACDONALD Ave	48" x 24"		
29	M4-10R(→)	DETOUR	48" x 18"	1 - 4" x 6"	1
	SPECIAL SIGN No.4	MACDONALD Ave	48" x 24"		
30	SC3(↑)(CA)	DETOUR	48" x 18"	1 - 4" x 6"	1
	SPECIAL SIGN No.5	SAN PABLO Ave	48" x 24"		
31	SC3(↗)(CA)	DETOUR	48" x 18"	1 - 4" x 6"	1
	SPECIAL SIGN No.5	SAN PABLO Ave	48" x 24"		
32	M4-10L(←)	DETOUR	48" x 18"	1 - 4" x 6"	2
	SPECIAL SIGN No.5	SAN PABLO Ave	48" x 24"		
33	SC3(↑)(CA)	DETOUR	48" x 18"	1 - 4" x 6"	2
	SPECIAL SIGN No.6	BARRETT Ave	48" x 24"		
34	SC3(↗)(CA)	DETOUR	48" x 18"	1 - 4" x 6"	1
	SPECIAL SIGN No.6	BARRETT Ave	48" x 24"		
35	M4-10L(←)	DETOUR	48" x 18"	1 - 4" x 6"	2
	SPECIAL SIGN No.6	BARRETT Ave	48" x 24"		
36	SC3(↑)(CA)	DETOUR	48" x 18"	1 - 4" x 6"	2
	SPECIAL SIGN No.7	SOLANO Ave	48" x 24"		
37	SC3(↗)(CA)	DETOUR	48" x 18"	1 - 4" x 6"	1
	SPECIAL SIGN No.7	SOLANO Ave	48" x 24"		
38	M4-10R(→)	DETOUR	48" x 18"	1 - 4" x 6"	2
	SPECIAL SIGN No.7	SOLANO Ave	48" x 24"		
39	SC3(↑)(CA)	DETOUR	48" x 18"	1 - 4" x 6"	2
	SPECIAL SIGN No.8	McBRYDE Ave	48" x 24"		
40	SC3(↗)(CA)	DETOUR	48" x 18"	1 - 4" x 6"	1
	SPECIAL SIGN No.8	McBRYDE Ave	48" x 24"		
41	M4-10L(←)	DETOUR	48" x 18"	1 - 4" x 6"	2
	SPECIAL SIGN No.8	McBRYDE Ave	48" x 24"		

APPROVED FOR CONSTRUCTION AREA SIGN WORK ONLY

FOR NOTE AND LEGEND, SEE SHEET CS-1

CONSTRUCTION AREA SIGNS QUANTITIES

NO SCALE

CS-35

STATE OF CALIFORNIA - DEPARTMENT OF TRANSPORTATION
Caltrans
TRAFFIC

FUNCTIONAL SUPERVISOR: LOURDES DAVID
CALCULATED-DESIGNED BY: RACHEL LIU
CHECKED BY: LOURDES DAVID
REVISED BY: LD
DATE REVISED: 4-21-15

LAST REVISION 07-28-14
DATE PLOTTED => 04-MAR-2017
TIME PLOTTED => 12:16

Dist	COUNTY	ROUTE	POST MILES TOTAL PROJECT	SHEET No.	TOTAL SHEETS
04	CC	80	0.0/10.1	249	473

REGISTERED CIVIL ENGINEER 2-17-17 DATE

3-1-17
PLANS APPROVAL DATE

REGISTERED PROFESSIONAL ENGINEER Rachel Liu No. 74807 Exp. 12-31-17 CIVIL STATE OF CALIFORNIA

THE STATE OF CALIFORNIA OR ITS OFFICERS OR AGENTS SHALL NOT BE RESPONSIBLE FOR THE ACCURACY OR COMPLETENESS OF SCANNED COPIES OF THIS PLAN SHEET.

STATIONARY MOUNTED CONSTRUCTION AREA SIGNS

SIGN No.	MUTCD CODE	MESSAGE	PANEL SIZE	NUMBER OF POSTS AND SIZE	NO. OF SIGNS
42	SC3 (↑) (CA)	DETOUR	48" x 18"	1 - 4" x 6"	2
	SPECIAL SIGN No.9	SAN PABLO DAM Rd	48" x 24"		
43	SC3 (↗) (CA)	DETOUR	48" x 18"	1 - 4" x 6"	2
	SPECIAL SIGN No.9	SAN PABLO DAM Rd	48" x 24"		
44	M4-10R (→)	DETOUR	48" x 18"	1 - 4" x 6"	3
	SPECIAL SIGN No.9	SAN PABLO DAM Rd	48" x 24"		
45	SC3 (↑) (CA)	DETOUR	48" x 18"	1 - 4" x 6"	2
	SPECIAL SIGN No.10	EL PORTAL DRIVE	48" x 24"		
46	SC3 (↗) (CA)	DETOUR	48" x 18"	1 - 4" x 6"	1
	SPECIAL SIGN No.10	EL PORTAL DRIVE	48" x 24"		
47	M4-10L (←)	DETOUR	48" x 18"	1 - 4" x 6"	1
	SPECIAL SIGN No.10	EL PORTAL DRIVE	48" x 24"		
48	SC3 (↑) (CA)	DETOUR	48" x 18"	1 - 4" x 6"	6
	SPECIAL SIGN No.11	RICHMOND PKWY	48" x 24"		
49	SC3 (↗) (CA)	DETOUR	48" x 18"	1 - 4" x 6"	3
	SPECIAL SIGN No.11	RICHMOND PKWY	48" x 24"		
50	M4-10R (→)	DETOUR	48" x 18"	1 - 4" x 6"	5
	SPECIAL SIGN No.11	RICHMOND PKWY	48" x 24"		
51	SC3 (↑) (CA)	DETOUR	48" x 18"	1 - 4" x 6"	2
	SPECIAL SIGN No.12	APPIAN WAY	48" x 24"		
52	SC3 (↗) (CA)	DETOUR	48" x 18"	1 - 4" x 6"	1
	SPECIAL SIGN No.12	APPIAN WAY	48" x 24"		
53	M4-10L (←)	DETOUR	48" x 18"	1 - 4" x 6"	1
	SPECIAL SIGN No.12	APPIAN WAY	48" x 24"		
54	SC3 (↑) (CA)	DETOUR	48" x 18"	1 - 4" x 6"	1
	SPECIAL SIGN No.13	PINOLE VALLEY Rd	48" x 30"		
55	SC3 (↗) (CA)	DETOUR	48" x 18"	1 - 4" x 6"	2
	SPECIAL SIGN No.13	PINOLE VALLEY Rd	48" x 30"		
56	M4-10R (→)	DETOUR	48" x 18"	1 - 4" x 6"	4
	SPECIAL SIGN No.13	PINOLE VALLEY Rd	48" x 30"		
57	SC3 (↑) (CA)	DETOUR	48" x 18"	1 - 4" x 6"	1
	SPECIAL SIGN No.14	CENTRAL Ave	48" x 24"		
58	SC3 (↗) (CA)	DETOUR	48" x 18"	1 - 4" x 6"	1
	SPECIAL SIGN No.14	CENTRAL Ave	48" x 24"		
59	M4-10R (→)	DETOUR	48" x 18"	1 - 4" x 6"	1
	SPECIAL SIGN No.14	CENTRAL Ave	48" x 24"		
60	M4-8	DETOUR	24" x 12"	1 -4" x 6"	3
	G28-1 (4) (CA)	ROUTE 4 SHIELD	21" x 18"		
	M3-2	EAST	24" x 12"		
	M6-3 (↑)	UP ARROW	21" x 15"		
61	M4-8	DETOUR	24" x 12"	1 -4" x 6"	1
	G28-1 (4) (CA)	ROUTE 4 SHIELD	21" x 18"		
	M3-2	EAST	24" x 12"		
	M6-1 (←)	LEFT ARROW	21" x 15"		
62	M4-8	DETOUR	24" x 12"	1 -4" x 6"	1
	G28-1 (4) (CA)	ROUTE 4 SHIELD	21" x 18"		
	M3-2	EAST	24" x 12"		
	M6-2 (↗)	DIAGONAL ARROW	21" x 15"		

APPROVED FOR CONSTRUCTION AREA SIGN WORK ONLY

FOR NOTE AND LEGEND, SEE SHEET CS-1

CONSTRUCTION AREA SIGNS QUANTITIES

NO SCALE

CS-36

STATE OF CALIFORNIA - DEPARTMENT OF TRANSPORTATION
Caltrans
TRAFFIC

FUNCTIONAL SUPERVISOR: LOURDES DAVID
CALCULATED-DESIGNED BY: RACHEL LIU
CHECKED BY: LOURDES DAVID
REVISED BY: LD
DATE REVISED: 4-21-15

LAST REVISION 07-28-14
DATE PLOTTED => 04-MAR-2017
TIME PLOTTED => 12:16