

OREGON

45' BUS & MOTORHOME MAP on California State Highways

DISTRICT 1

Map 1 of 12

Not to scale

Last revised January 3, 2017


LEGEND



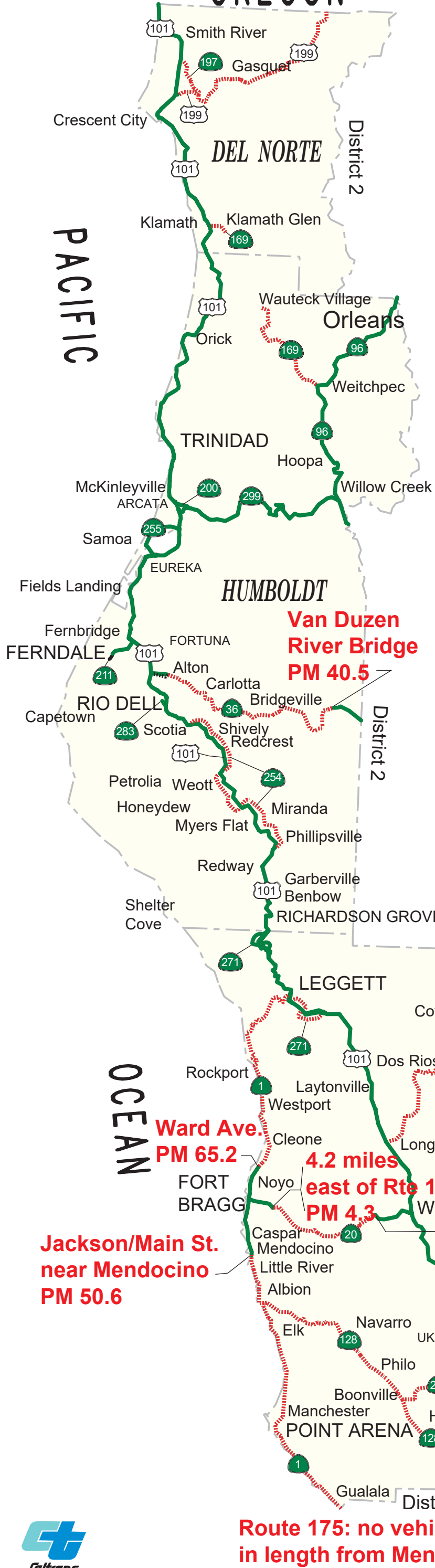
Buses and motorhomes up to 45 feet maximum allowed



Buses and motorhomes over 40 feet prohibited



California Department of Transportation
Legal Truck Access Branch



**Van Duzen River Bridge
PM 40.5**

**1.1 mile east of
Short Creek Rd.
PM 34.1**

**Ward Ave.
PM 65.2**

**4.2 miles
east of Rte 1
PM 4.3**

**6.3 miles
west of Rte
101 PM 26.9**

**Jackson/Main St.
near Mendocino
PM 50.6**

**Route 175: no vehicles over 39 feet
in length from Men PM 5.4 (5.4 miles
east of Rte 101) to N. Jct Rte 29.**



45' BUS & MOTORHOME MAP on California State Highways

DISTRICT 2


Map 2 of 12

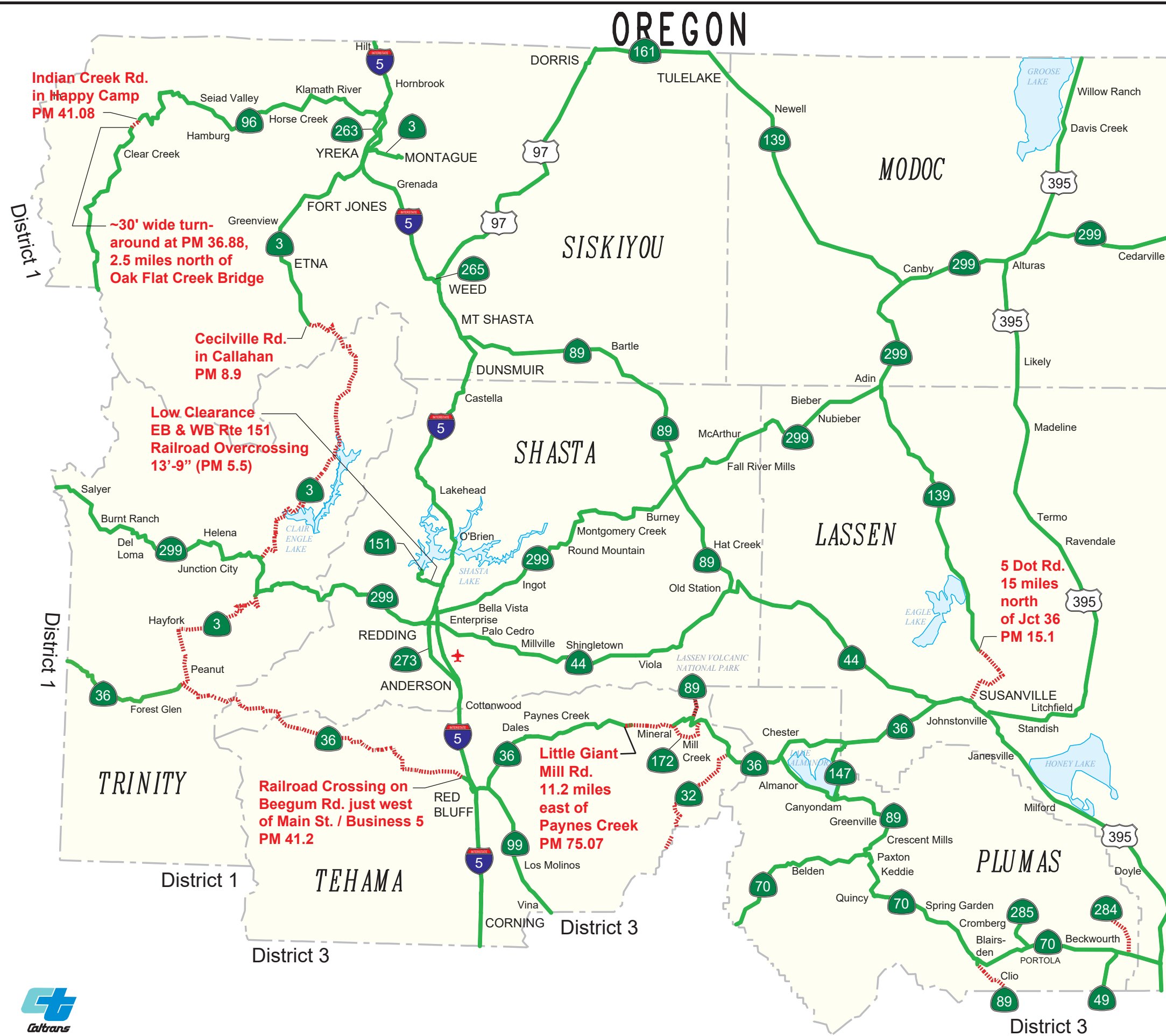
Not to scale

Last revised September 2, 2010

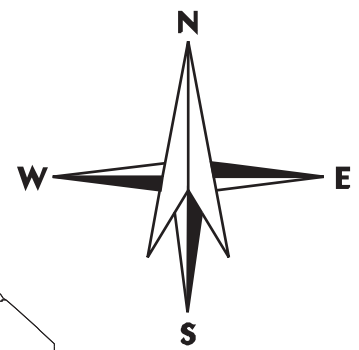
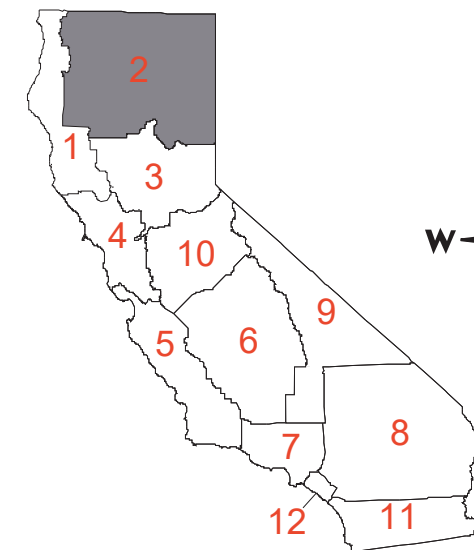
LEGEND

 Buses and motorhomes up to 45 feet maximum allowed

 Buses and motorhomes over 40 feet prohibited



NEVADA



California Department of Transportation
Legal Truck Access Branch



45' BUS & MOTORHOME MAP on California State Highways

DISTRICT 3

Map 3 of 12

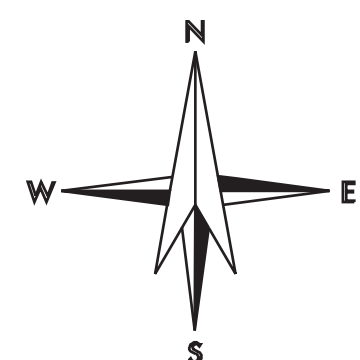
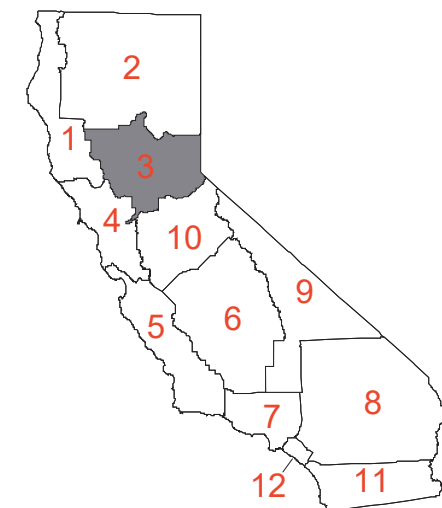
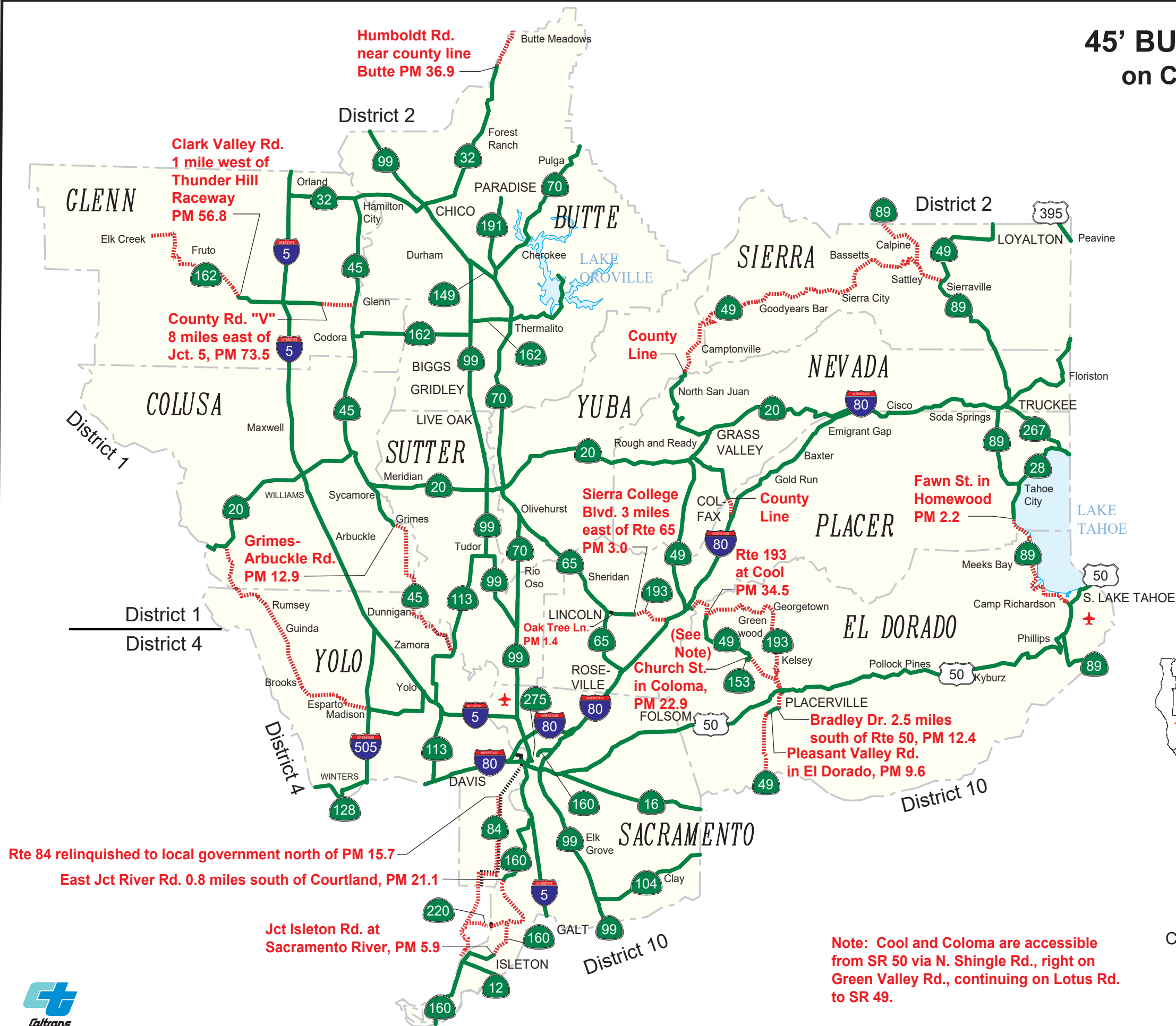
Not to scale

Last revised December 7, 2016

LEGEND

 Buses and motorhomes up to 45 feet maximum allowed

 Buses and motorhomes over 40 feet prohibited



California Department of Transportation
Legal Truck Access Branch

Note: Cool and Coloma are accessible from SR 50 via N. Shingle Rd., right on Green Valley Rd., continuing on Lotus Rd. to SR 49.



45' BUS & MOTORHOME MAP on California State Highways

DISTRICT 4

Map 4 of 12

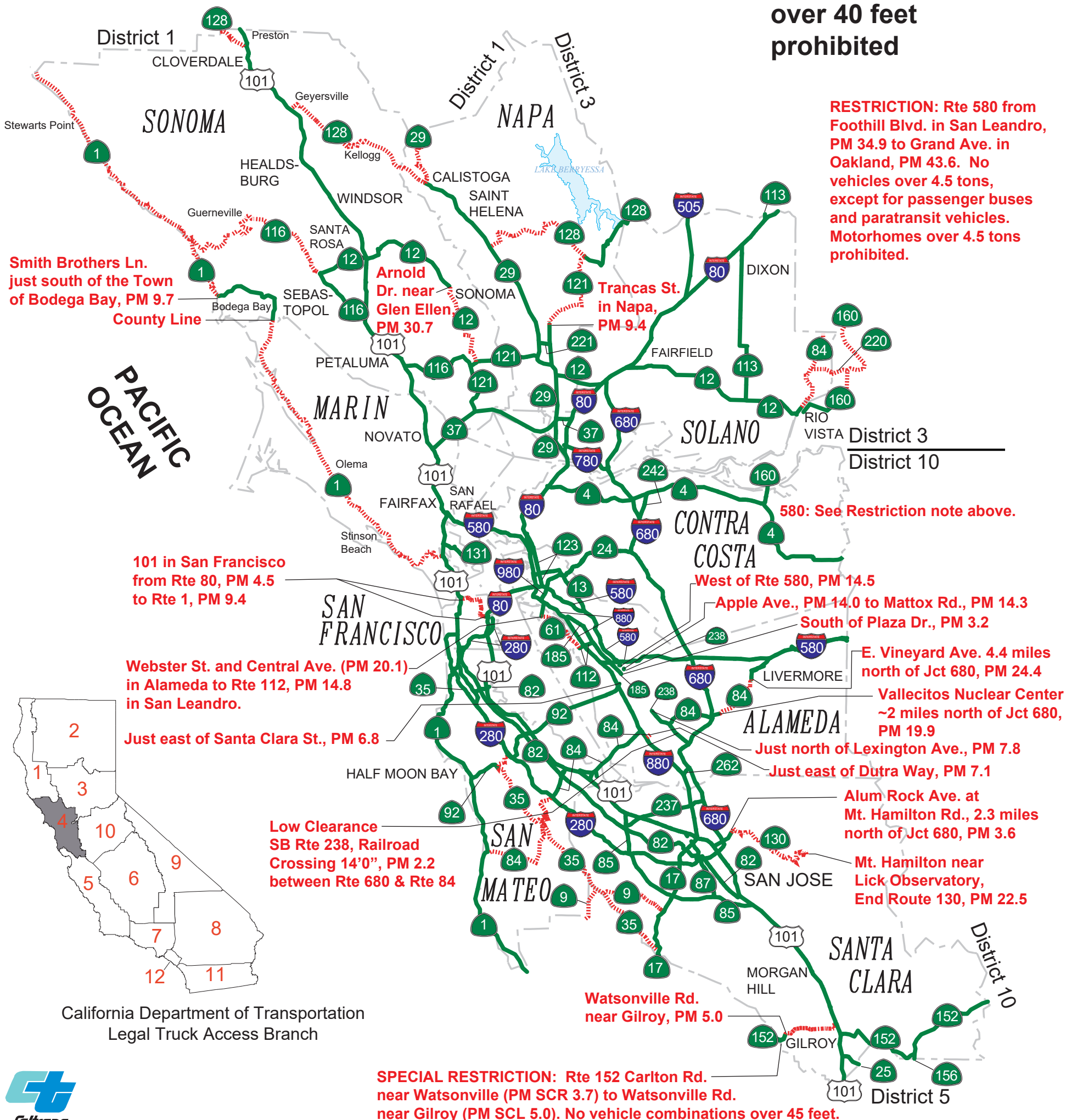
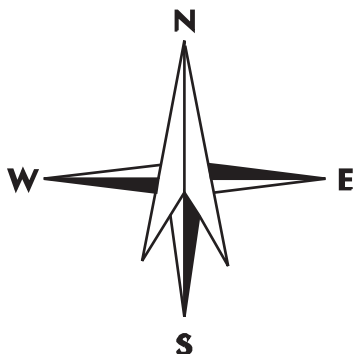
Not to scale

Last revised October 1, 2020

LEGEND

 Buses and motorhomes up to 45 feet maximum allowed

 Buses and motorhomes over 40 feet prohibited



California Department of Transportation
Legal Truck Access Branch



SPECIAL RESTRICTION: Rte 152 Carlton Rd. near Watsonville (PM SCR 3.7) to Watsonville Rd. near Gilroy (PM SCL 5.0). No vehicle combinations over 45 feet.

45' BUS & MOTORHOME MAP on California State Highways

DISTRICT 5


Map 5 of 12

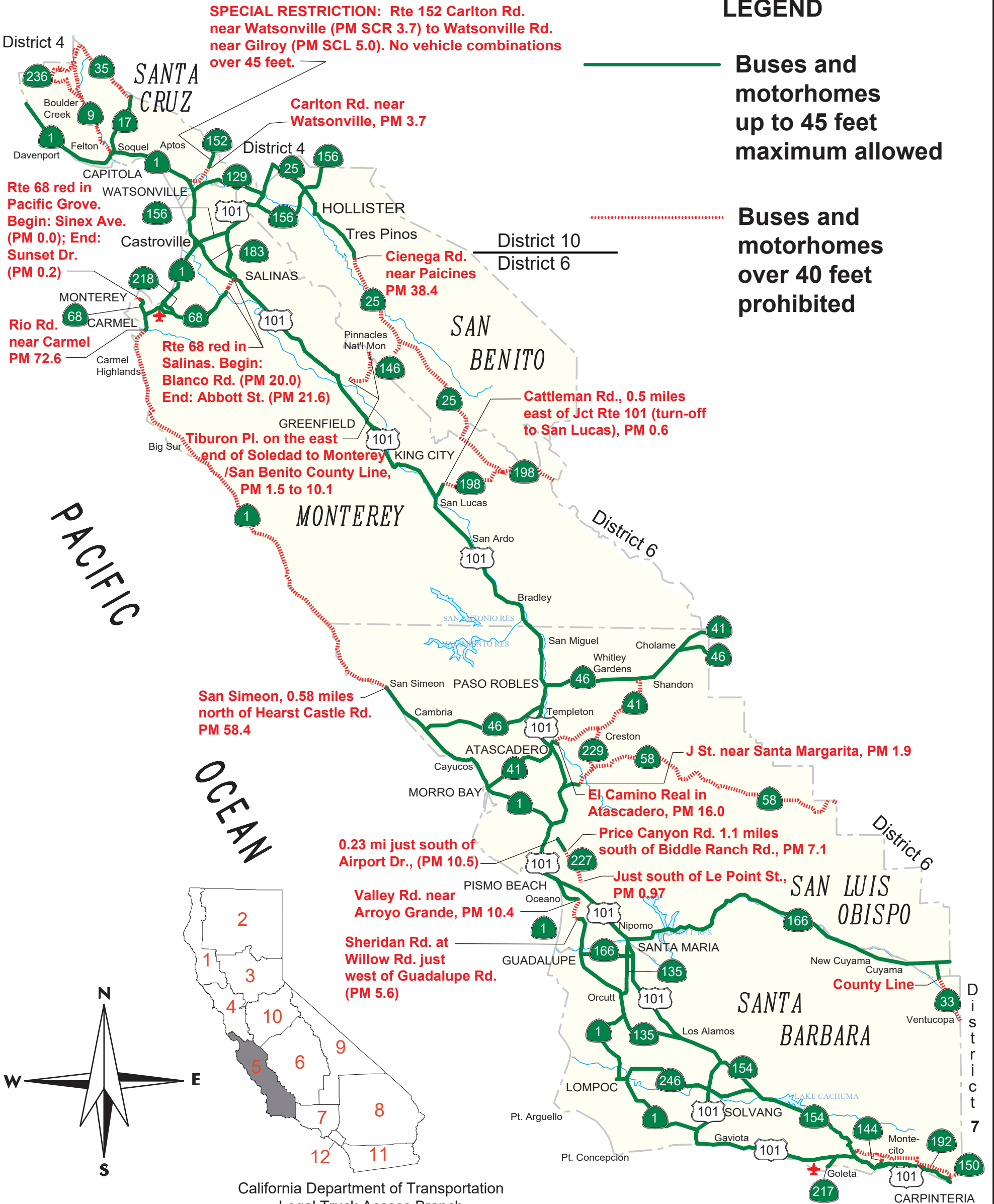
Not to scale

Last revised August 27, 2020

LEGEND

 Buses and motorhomes up to 45 feet maximum allowed

 Buses and motorhomes over 40 feet prohibited



California Department of Transportation
Legal Truck Access Branch



45' BUS & MOTORHOME MAP on California State Highways

LEGEND

DISTRICT 6

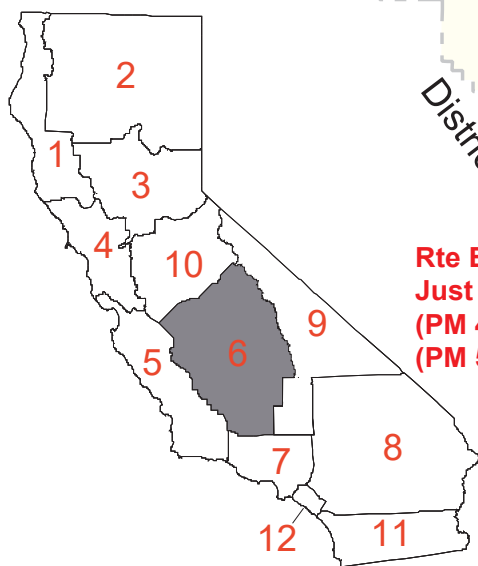
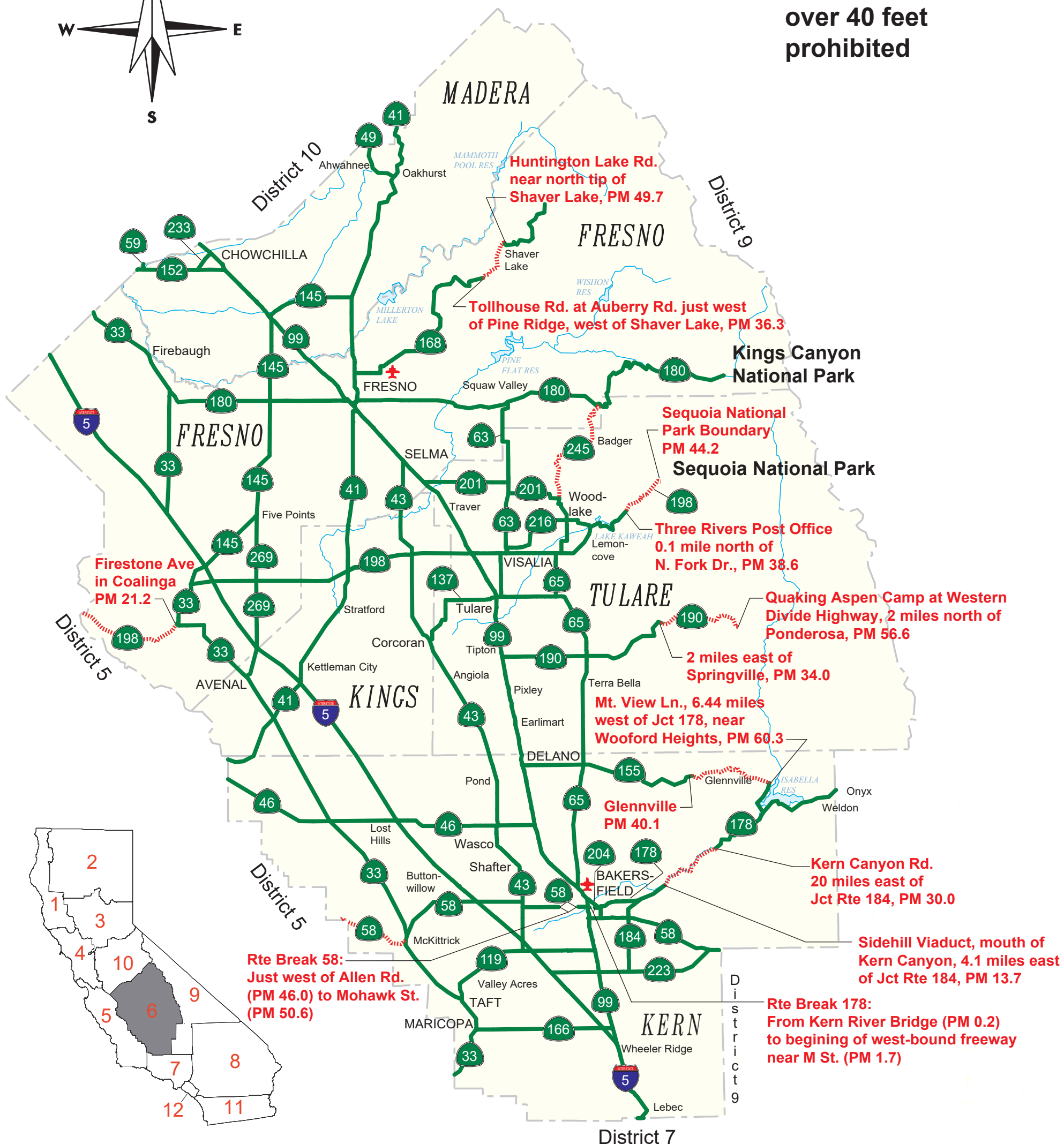
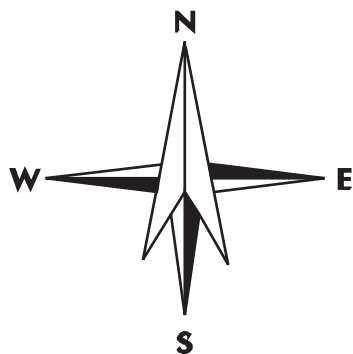
Map 6 of 12

Not to scale

Last revised June 20, 2017

 Buses and motorhomes up to 45 feet maximum allowed

 Buses and motorhomes over 40 feet prohibited



California Department of Transportation
Legal Truck Access Branch



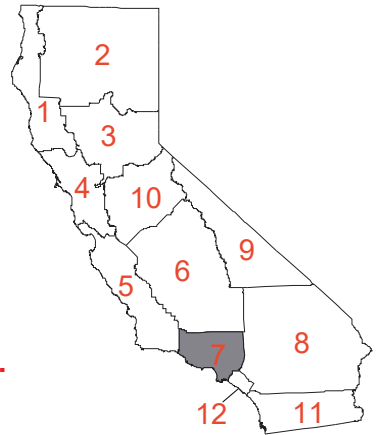
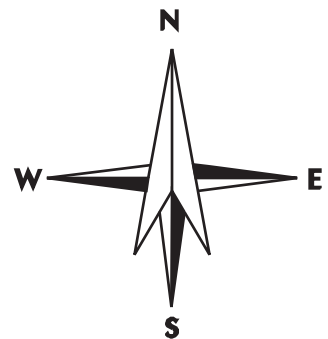
**45' BUS & MOTORHOME MAP
on California State Highways**

DISTRICT 7

Map 7 of 12

Not to scale

Last revised June 27, 2017



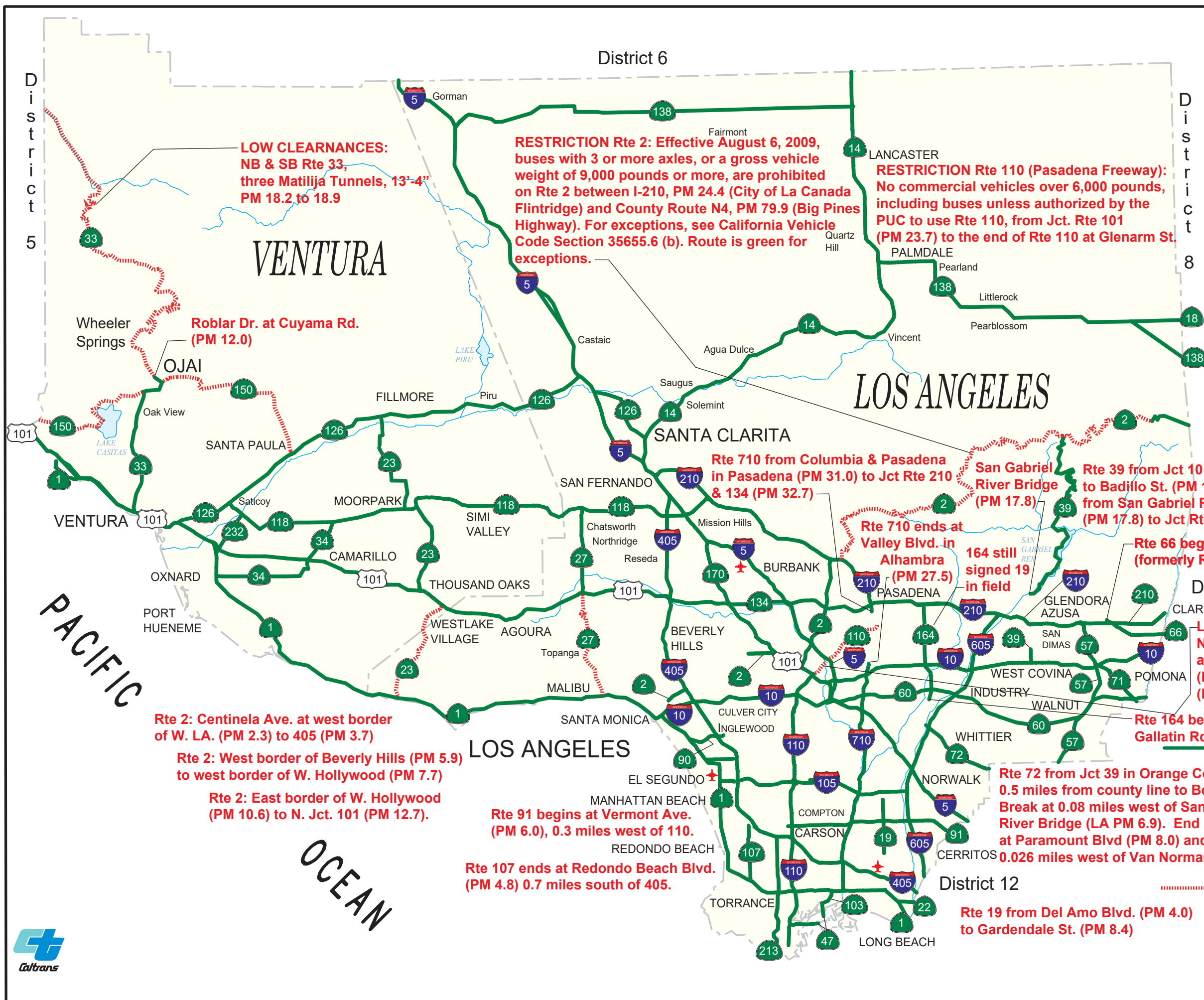
District 8 California Department of Transportation, Legal Truck Access Branch

LOW CLEARANCES:
NB Rte 110 between 101 and I-5: College St., 13'-6" (PM 24.2), & Hill St., 13'-5" (PM 24.5)

LEGEND

Motorcoaches and motorhomes up to 45 feet maximum allowed

Motorcoaches and motorhomes over 40 feet prohibited



LOW CLEARANCES:
NB & SB Rte 33, three Matilija Tunnels, 13'-4" PM 18.2 to 18.9

RESTRICTION Rte 2: Effective August 6, 2009, buses with 3 or more axles, or a gross vehicle weight of 9,000 pounds or more, are prohibited on Rte 2 between I-210, PM 24.4 (City of La Canada Flintridge) and County Route N4, PM 79.9 (Big Pines Highway). For exceptions, see California Vehicle Code Section 35655.6 (b). Route is green for exceptions.

RESTRICTION Rte 110 (Pasadena Freeway): No commercial vehicles over 6,000 pounds, including buses unless authorized by the PUC to use Rte 110, from Jct. Rte 101 (PM 23.7) to the end of Rte 110 at Glenarm St.

Roblar Dr. at Cuyama Rd. (PM 12.0)

Rte 710 from Columbia & Pasadena in Pasadena (PM 31.0) to Jct Rte 210 & 134 (PM 32.7)

San Gabriel River Bridge (PM 17.8)

Rte 39 from Jct 10 (PM 10.7) to Badillo St. (PM 11.7), and from San Gabriel River Bridge (PM 17.8) to Jct Rte 2.

Rte 710 ends at Valley Blvd. in Alhambra (PM 27.5)

164 still signed 19 in field

Rte 66 begins at Baseline Rd. (formerly Rte 30), (PM 0.0).

Rte 2: Centinela Ave. at west border of W. LA. (PM 2.3) to 405 (PM 3.7)

Rte 2: West border of Beverly Hills (PM 5.9) to west border of W. Hollywood (PM 7.7)

Rte 2: East border of W. Hollywood (PM 10.6) to N. Jct. 101 (PM 12.7).

Rte 91 begins at Vermont Ave. (PM 6.0), 0.3 miles west of 110.

Rte 107 ends at Redondo Beach Blvd. (PM 4.8) 0.7 miles south of 405.

Rte 72 from Jct 39 in Orange Co. (PM 11.4) 0.5 miles from county line to Begin Route Break at 0.08 miles west of San Gabriel River Bridge (LA PM 6.9). End Route Break at Paramount Blvd (PM 8.0) and continue to 0.026 miles west of Van Norman Rd. (PM 8.5).

Rte 19 from Del Amo Blvd. (PM 4.0) to Gardendale St. (PM 8.4)



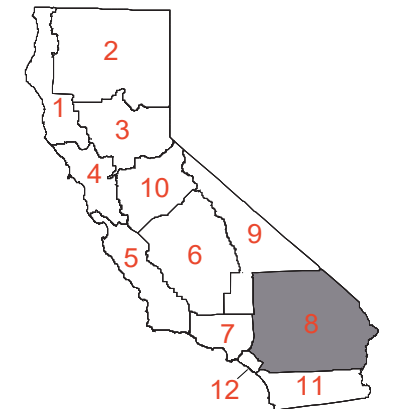
45' BUS & MOTORHOME MAP on California State Highways

DISTRICT 8

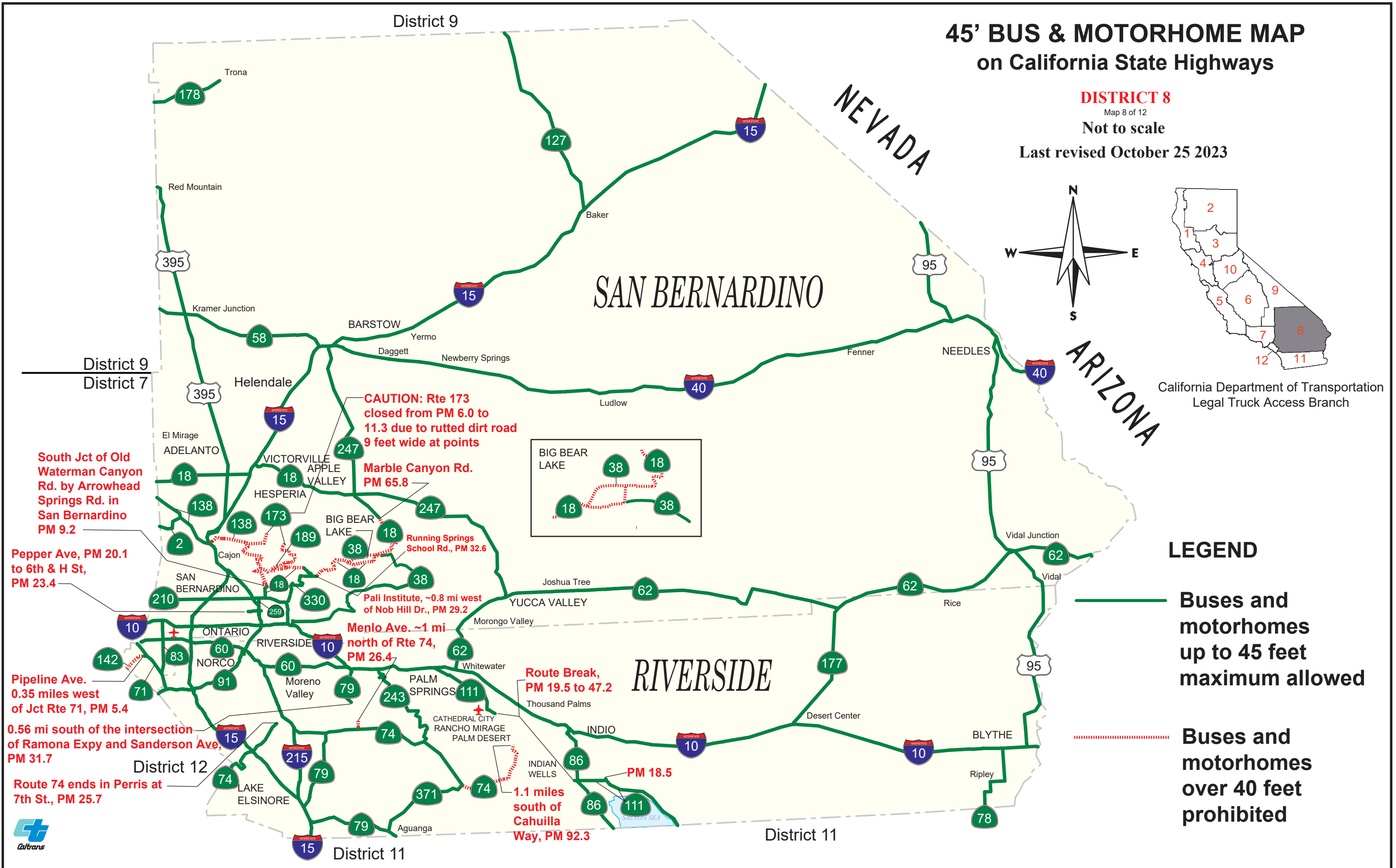
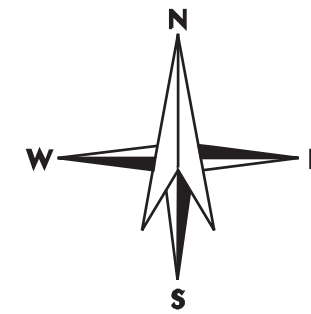
Map 8 of 12

Not to scale

Last revised October 25 2023



California Department of Transportation
Legal Truck Access Branch



CAUTION: Rte 173 closed from PM 6.0 to 11.3 due to rutted dirt road 9 feet wide at points

Marble Canyon Rd. PM 65.8

Running Springs School Rd., PM 32.6

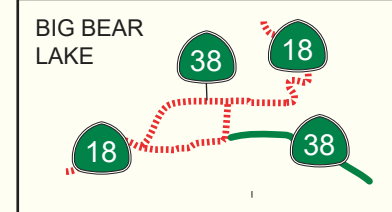
Pali Institute, ~0.8 mi west of Nob Hill Dr., PM 29.2

Menlo Ave. ~1 mi north of Rte 74, PM 26.4

Route Break, PM 19.5 to 47.2

PM 18.5

1.1 miles south of Cahuilla Way, PM 92.3



South Jct of Old Waterman Canyon Rd. by Arrowhead Springs Rd. in San Bernardino PM 9.2

Pepper Ave, PM 20.1 to 6th & H St, PM 23.4

Pipeline Ave. 0.35 miles west of Jct Rte 71, PM 5.4

0.56 mi south of the intersection of Ramona Expy and Sanderson Ave, PM 31.7

Route 74 ends in Perris at 7th St., PM 25.7

LEGEND

Buses and motorhomes up to 45 feet maximum allowed

Buses and motorhomes over 40 feet prohibited



45' BUS & MOTORHOME MAP on California State Highways

DISTRICT 9

Map 9 of 12

Not to scale

Last revised October 7, 2016

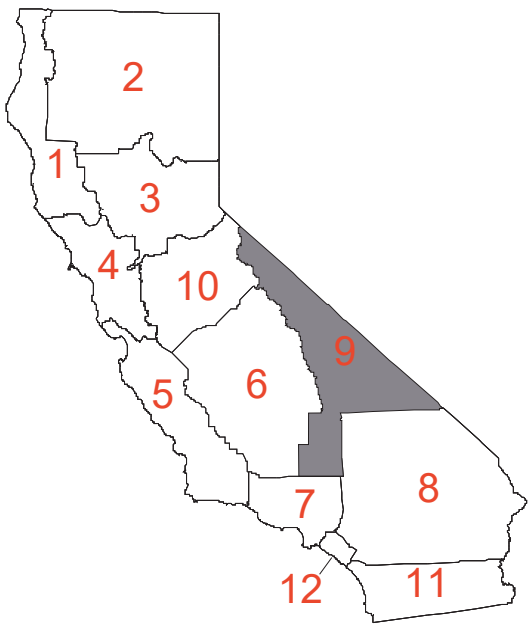
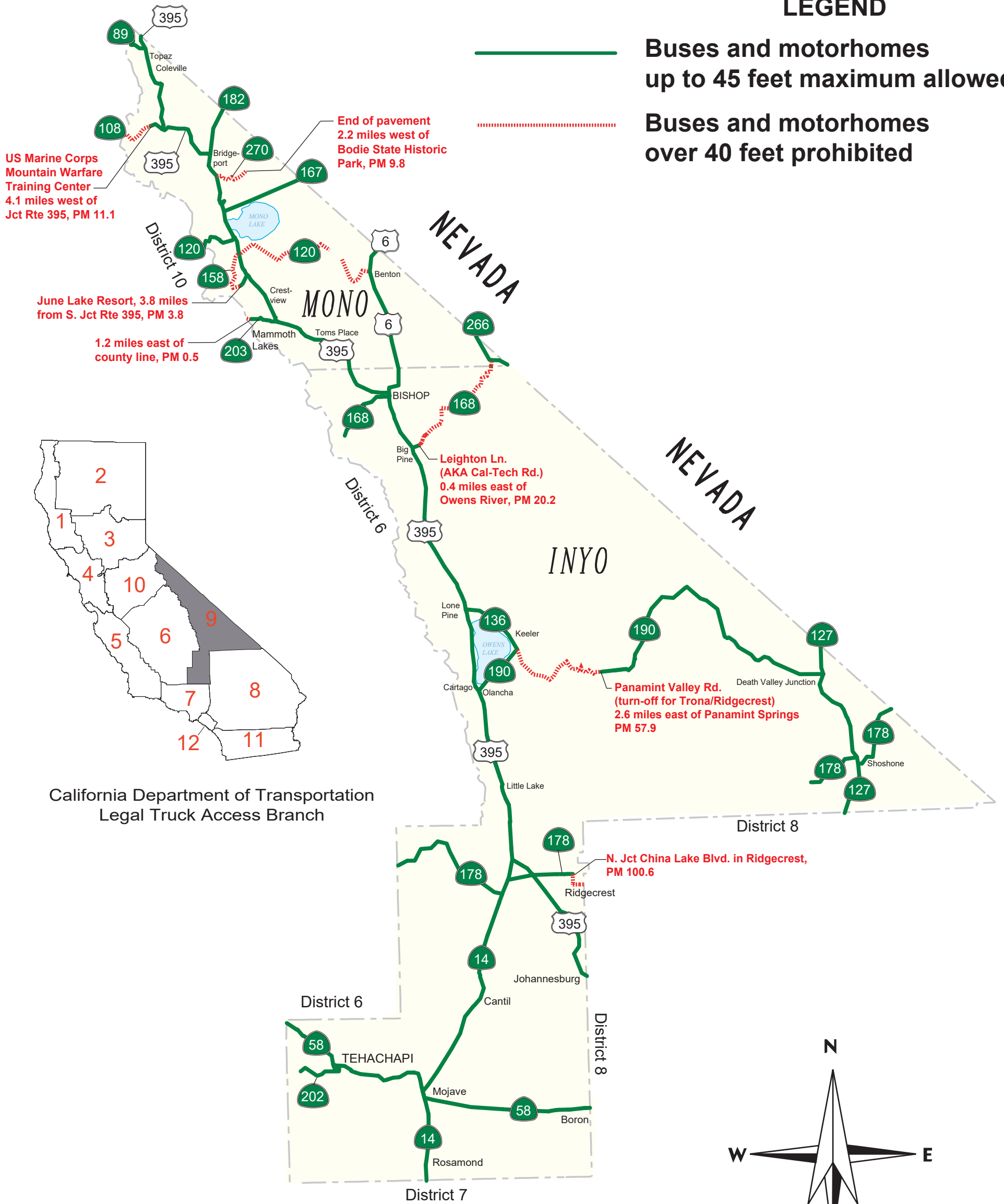
LEGEND



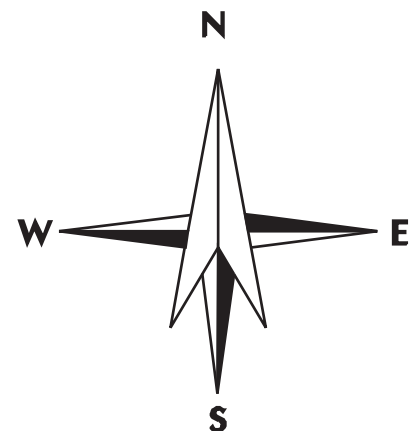
Buses and motorhomes
up to 45 feet maximum allowed



Buses and motorhomes
over 40 feet prohibited



California Department of Transportation
Legal Truck Access Branch



45' BUS & MOTORHOME MAP on California State Highways



DISTRICT 10

Map 10 of 12

Not to scale

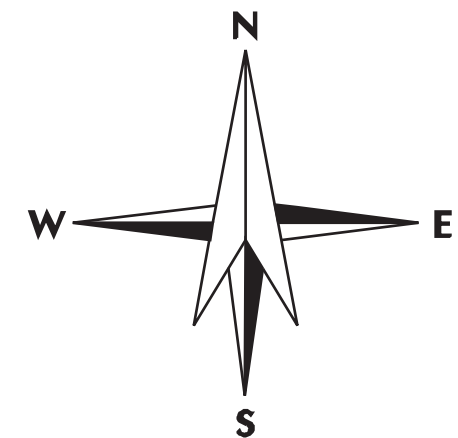
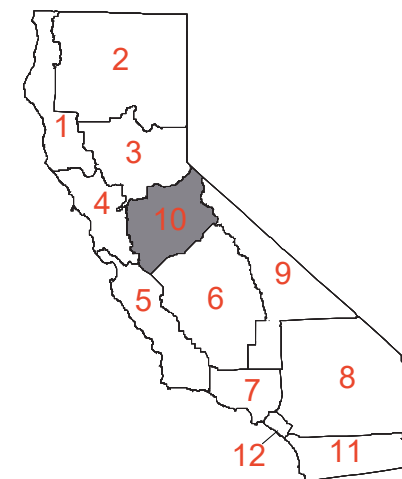
Last revised December 29, 2016

LEGEND

-  Buses and motorhomes up to 45 feet maximum allowed
-  Buses and motorhomes over 40 feet prohibited

NOTE: For vehicle size limits in Yosemite, see: www.nps.gov/yose/planyourvisit/restrictions.htm.

NOTE: Rte 140 has been closed temporarily due to a landslide. A temporary bridge was constructed. Over-length buses and motorhomes (over 40 feet up to 45 feet) may now use Rte 140.



California Department of Transportation
Legal Truck Access Branch



45' BUS & MOTORHOME MAP on California State Highways



DISTRICT 11

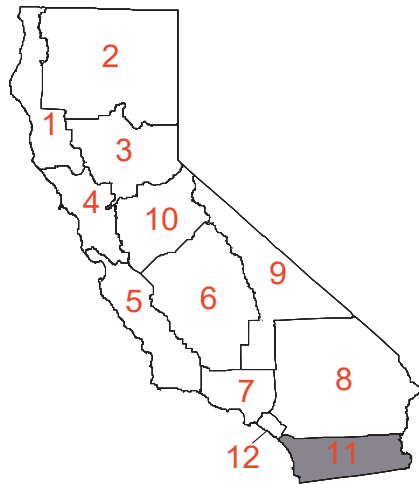
Map 11 of 12

Not to scale

Last revised January 8, 2021

LEGEND

-  Buses and motorhomes up to 45 feet maximum allowed
-  Buses and motorhomes over 40 feet prohibited



California Department of Transportation
Legal Truck Access Branch

TURN RESTRICTION: 45' buses and motorhomes on southbound Route 79 MAY NOT turn right onto westbound Route 76.

Pala Mission Rd. (west junction) near Pala 5.7 miles east of Jct Rte 15 PM 23.0

Borrego Springs Rd. in Borrego (Turn-off to Borrego Springs 11 miles), PM 85.6

~0.1 miles south of Ralph Rd., PM 12.2

Treshill Rd. PM 8.8

Tierra del Sol Rd. 2 miles west of Jct Rte 8 PM 63.2

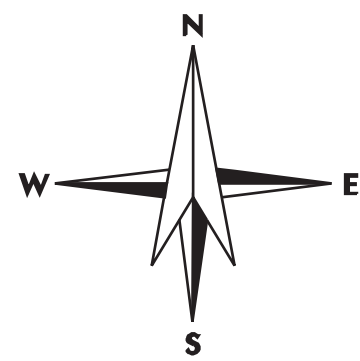
Humphries Rd.- 1.3 miles south of Jct. Rte 94

Otay Lakes Rd. (Turn-off to Otay Lakes 9 miles) 4 miles west of Dulzura, PM 24.7

LOW CLEARANCE: NB I-5, Pershing Dr. off-ramp, 13'-10" (PM 15.4)

0.2 miles north of Rainbow Dr. PM 11.2

Georgia St. PM 10.0



45' BUS & MOTORHOME MAP on California State Highways

DISTRICT 12


Map 12 of 12

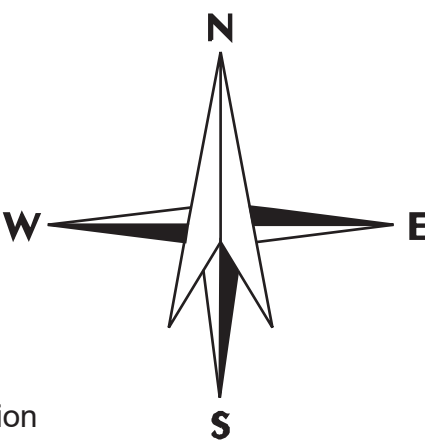
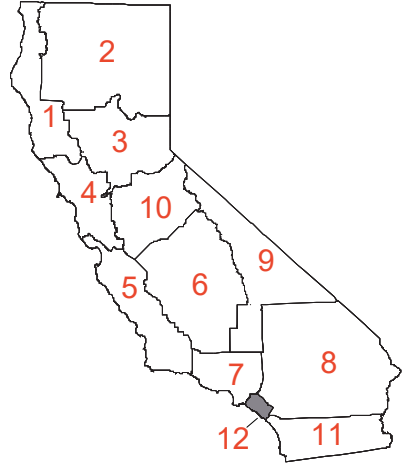
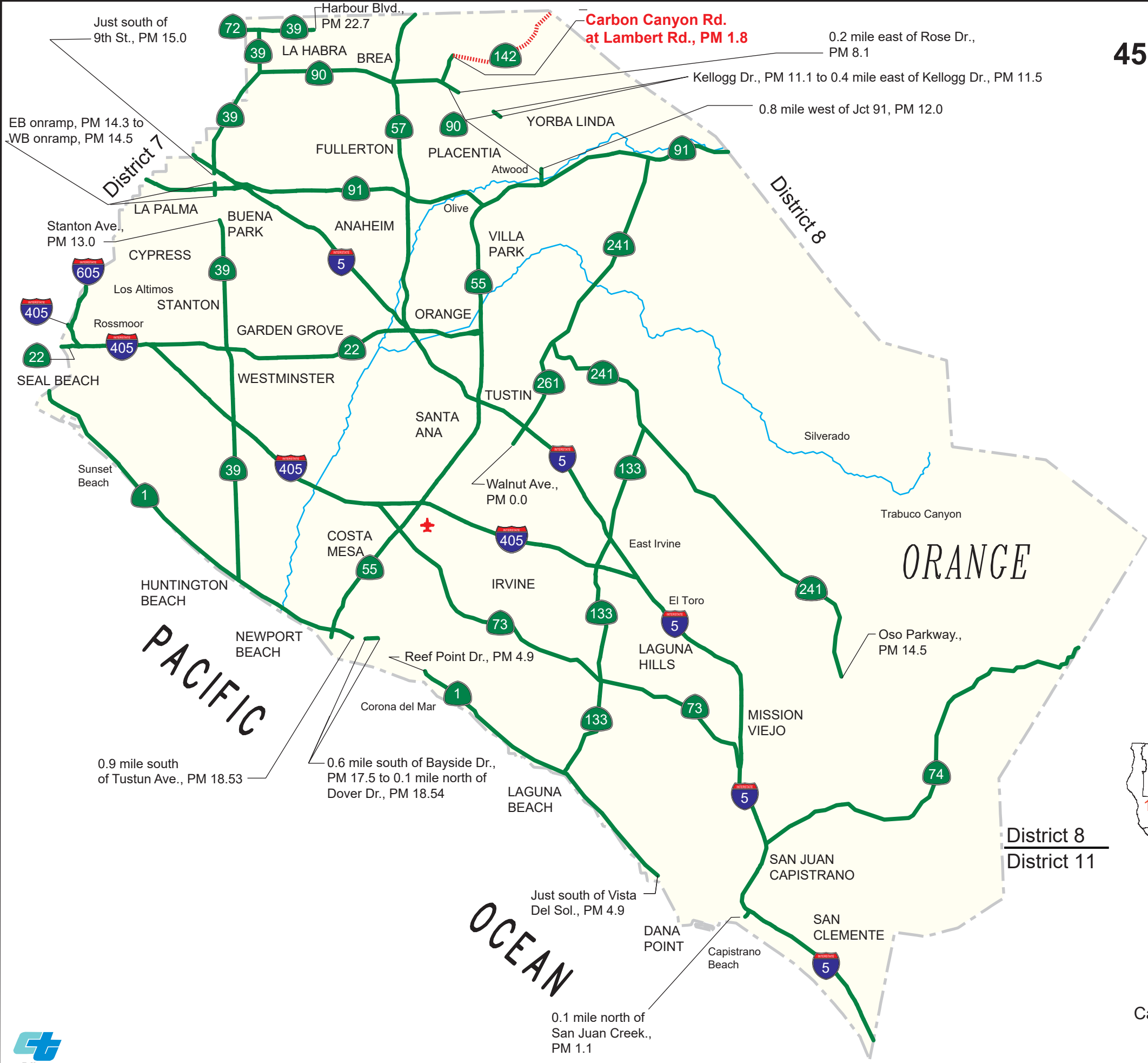
Not to scale

Last revised August 25, 2020

LEGEND

 Buses and motorhomes up to 45 feet maximum allowed

 Buses and motorhomes over 40 feet prohibited



California Department of Transportation
Legal Truck Access Branch

