

















California Numbered Exit Uniform System			Interstate 405 FREEWAY INTERCHANGES  Both directions (normal text); or, <i>SOUTH only (green italics)</i>		 EXIT NUMBERS		Interstate 405 FREEWAY INTERCHANGES  Both directions (normal text); or, <i>NORTH only (blue italics)</i>	
County	City	County Post Mile (Co PM)	Statewide MILE post (SMP)	Legend				
	Prefix			Installed Exit Number	159	160	Partial Installation (1-post sign, only)	
				Proposed Exit Number	180			
				<i>(no text in gray background -- no facility; or, exit on opposite side/direction of freeway)</i>				
Los Angeles County			72.415	Begin in Los Angeles County				
Los Angeles County	Los Angeles	47.754	71.526	<i>Rinaldi Street / Mission Hills</i>	72			Rinaldi Street
		47.239	71.011	SR-118	71	71 B		S F Mission Blvd
		46.850	70.622			71 A		SR-118
		46.253	70.025	<i>Devonshire St / Granada Hills</i>	70	70		Devonshire St
		44.735	68.507	Nordhoff Street	69			Nordhoff St
		43.756	67.528	<i>Roscoe Blvd / Panorama City</i>	68	68		Roscoe Blvd / Panorama City
		42.398	66.170	Sherman Way	66	66 B		Sherman Way West
		42.364	66.136			66 A		Sherman Way East
		40.359	65.131	<i>Victory Blvd / Van Nuys</i>	65	65		Victory Blvd / Van Nuys
		40.285	64.057	Burbank Blvd	64			Burbank Blvd
		39.432	63.204	US-101	63 B	63 B		US-101
		39.003	62.775	<i>Valley Vista Blvd / Sepulveda Blvd</i>	63 A	63 A		Ventura Blvd
		37.026	60.798	<i>Skirball Ctr Dr / Muholland Drive</i>	61			Skirball Ctr Dr / Muholland Drive
		34.764	58.536	<i>Sepulveda Blvd / Getty Ctr Dr</i>	59			Sepulveda Blvd / Getty Ctr Dr
		33.290	57.062	Sunset Blvd	57	57 B		Moraga Drive
		32.996	56.768			57 A		Sunset Blvd
		32.502	56.274	Waterford	56	56		Montana Avenue
		3.568	55.340	<i>Wilshire Blvd East</i>	55 C	55 C		Wilshire Blvd West
		31.542	55.314	<i>Wilshire Blvd West</i>	55 B	55 B		Wilshire Blvd East
		30.855	54.627	SR-2 / Sata Monica Blvd	55 A			SR-2 / Sata Monica Blvd
		30.183	53.955	<i>Olympic Blvd / Pico Blvd</i>	54			
		29.538	53.310	I-10	53	53 B		I-10
		29.163	52.935			53 A		National Blvd

California Numbered Exit Uniform System			Interstate 405 FREEWAY INTERCHANGES  Both directions (normal text); or, <i>SOUTH only (green italics)</i>		 EXIT NUMBERS		Interstate 405 FREEWAY INTERCHANGES  Both directions (normal text); or, <i>NORTH only (blue italics)</i>	
County	City	County Post Mile (Co PM)	Statewide MILE post (SMP)	Legend				
	Prefix			Installed Exit Number	159	160	Partial Installation (1-post sign, only)	
				Proposed Exit Number	180			
(no text in gray background -- no facility; or, exit on opposite side/direction of freeway)								
Los Angeles County	Culver City	27.445	51.217	Venice Blvd	52	52	Washington Blvd / Venice Blvd	
		27.200	50.972	Washington Blvd / Culver Blvd	51	51	Culver Blvd	
		25.931	49.703	SR-90 / Slauson Avenue	50 B	50 B	Jefferson Blvd	
				Jefferson Blvd	50 A	50 A	SR-90 / Marina Del Rey	
	25.457	29.229	Howard Hughes Parkway / Sepulveda Blvd	49	49 B	Sepulveda Blvd / Slauson Avenue		
	24.273	48.045	La Tijera Blvd	48		Howard Hughes Parkway		
	Inglewood	23.355	47.127	Florence Ave / Manchester Blvd	47	47	La Tijera Blvd	
		R 22.226	45.998	Century Blvd / LAX Airport	46		Manchester Blvd / La Cienga Blvd	
	Los Angeles	R 21.180	44.952	I-105	45	45 B	Century Blvd / LAX Airport	
		R 21.185	44.947		45 A		Imperial Highway	
	Hawthorne	20.216	43.988	El Segundo Blvd	44		I-105	
		19.205	42.977	Rosecrans Avenue West / Manhattan Beach	43 B	43	El Segundo Blvd	
				Rosecrans Avenue East	43 A		Rosecrans Avenue	
	Redondo Beach	18.233	42.005	Inglewood Avenue	42 B		Inglewood Avenue	
	Lawndale	17.590	41.362	SR-107 / Hawthorne Blvd	42 A		SR-107 / Hawthorne Blvd	
	Torrance	16.573	40.345	Redondo Beach Blvd	40 B	40	SR-91 / Artesia Blvd / Redondo Beach Blvd	
		15.447	39.222	SR-91 / Artesia Blvd	40 A		Crenshaw Blvd	
	Los Angeles	14.420	38.192	Crenshaw Blvd	39		Crenshaw Blvd	
		13.826	37.598	Western Avenue	38 B		Western Avenue	
				Normandie Avenue	38 A		Normandie Avenue	
13.291	37.006	Vermont Avenue	37 B					
	12.970	36.742	I-110	37 A		I-110		
	12.596	36.368		36		Main Street		

California Numbered Exit Uniform System			Interstate 405 FREEWAY INTERCHANGES    Both directions (normal text); or, <i>SOUTH only (green italics)</i>		 EXIT NUMBERS		Interstate 405 FREEWAY INTERCHANGES    Both directions (normal text); or, <i>NORTH only (blue italics)</i>	
County	City	County Post Mile (Co PM)	Statewide MILE post (SMP)	Legend				
	Prefix			Installed Exit Number	159	160	Partial Installation (1-post sign, only)	
				Proposed Exit Number	180			
<i>(no text in gray background -- no facility; or, exit on opposite side/direction of freeway)</i>								
Los Angeles County	Carson	11.224	34.996	<i>Avalon Blvd / Carson</i>	35	35	<i>Avalon Blvd North</i>	
		1.541	34.313	<i>Carson Street</i>	34	34	<i>Carson Street / Avalon Blvd South</i>	
		9.556	33.328	Wilmington Avenue	33 B		Wilmington Avenue	
		8.778	32.552	Alameda Street	33 A		Alameda Street	
	Long Beach	8.096	31.868	<i>Santa Fe Ave</i>	32 D			
		8.058	31.830	<i>I-710 North / Pasadena</i>	32 C	32 C	<i>Santa Fe Ave</i>	
		7.600	31.372	I-710 South / Long Beach	32 B		I-710 South / Long Beach	
		6.340	30.112	<i>Pacific Avenue</i>	32 A	33 A	<i>I-710 North / Pasadena</i>	
	Signal Hill	6.076	29.848	<i>Wardlow Road / Long Beach Blvd</i>	30 B	30 B	<i>Long Beach Blvd</i>	
		5.388	29.366	Atlantic Avenue	30 A		Atlantic Avenue	
	Long Beach	4.879	28.827	Orange Avenue	29 C		Orange Avenue	
			3.324	27.268	<i>Cherry Avenue South</i>	29 B	29 B	<i>Cherry Avenue North</i>
		2.184	26.132	<i>Cherry Avenue North</i>	29 A	29 A	<i>Cherry Avenue South</i>	
		1.640	25.588	Lakewood Blvd	27	27	Lakewood Blvd	
		1.112	25.060	<i>Bellflower Blvd</i>	26	26 B	<i>Bellflower Blvd</i>	
		0.450	24.398			26 A	<i>Woodruf Avenue</i>	
	Orange-Los Angeles			23.948	25		Palo Verde Avenue	
					24 B			
	Begin in Orange County							
	Orange County	Seal Beach	24.044	23.814	I-605 North	24 A	24	I-605 North
23.280			23.050	<i>SR-22 West / 7th Street</i>	23		<i>SR-22 West / 7th Street / Long Beach</i>	
22.643			22.413	Seal Beach Blvd / Los Alamitos Blvd	22		Seal Beach Blvd / Los Alamitos Blvd	
Westminister		20.751	20.521	<i>SR-22 East</i>	21		<i>SR-22 East / Valley View Steet</i>	
		20.557	20.327	<i>Bolsa Chica Rd / Valley View St</i>	20			
		19.156	18.926	<i>Springdale Street/ Westminister Boulevard West</i>	19 B	19	<i>Westminister Avenue</i>	
		17.753	17.523	<i>Westminister Boulevard East</i>	19 A			
		Bolsa Avenue / Golden West Street	18	18	Bolsa Avenue / Golden West Street			

California Numbered Exit Uniform System			Interstate 405 FREEWAY INTERCHANGES  Both directions (normal text); or, <i>SOUTH only (green italics)</i>		 EXIT NUMBERS		Interstate 405 FREEWAY INTERCHANGES  Both directions (normal text); or, <i>NORTH only (blue italics)</i>			
County	City	County Post Mile (Co PM)	Statewide MILE post (SMP)	Legend						
	Prefix			Installed Exit Number	159	160	Partial Installation (1-post sign, only)			
				Proposed Exit Number	180					
				<i>(no text in gray background -- no facility; or, exit on opposite side/direction of freeway)</i>						
Orange County	Huntington Beach	16.544	16.314	SR-39 / Beach Blvd	16	16	SR-39 / Beach Blvd			
		15.210	14.980	<i>Magnolia Street / Warner Avenue West</i>	15 B	15 B	<i>Magnolia Street</i>			
	Fountain Valley	14.817	14.587	<i>Warner Avenue East</i>	15 A		<i>Warner Avenue West</i>			
		13.780	13.550	Brookhurst Street / Fountain Valley	14		Brookhurst Street / Fountain Valley			
	Costa Mesa	12.470	12.240	<i>Euclid Street</i>	12	12	<i>Euclid Street / Newhope St</i>			
		10.788	10.588	<i>Harbor Blvd</i>	11 B	11	<i>South Coast Drive / Fairview Road / Susan St / Harbor Blvd</i>			
		10.282	10.052	<i>Fairview Blvd</i>	11 A					
		9.508	9.278	<i>SR-73 South / SR-55 South</i>	10					
		8.740	8.510	Bristol Street	9 B		Bristol Street			
		7.803	7.573	<i>Costa Mesa Freeway / SR-55 North</i>	9 A	9 A	<i>Costa Mesa Freeway / SR-55</i>			
	Irvine	6.917	6.687	Mac Arthur Blvd / John Wayne Airport	8		Mac Arthur Blvd / John Wayne Airport			
		5.618	5.388	Jamboree Blvd	7		Jamboree Blvd			
		3.947	3.717	Culver Drive	5		Culver Drive			
		2.876	2.646	Jeffery Road / University Drive	4		Jeffery Road / University Drive			
		1.804	1.574	Sand Canyon Avenue	3		Sand Canyon Avenue			
		0.949	0.719	SR-133 South	2		SR-133 South			
				<i>Irvine Center Drive</i>	1 C	1	<i>Irvine Center Drive</i>			
				<i>Bake Parkway</i>	1 B					
			SR-47	1 A						
	Orange County			0.034	End in Orange County					

State Mile Posts Obtained Through
 Caltrans Post Mile Query Tool
 Odometer,



Last Updated 11/07/2018 Faizah Saif