








California Numbered Exit Uniform System			State Route 299 FREEWAY INTERCHANGES    Both directions (normal text); or, EAST only (<i>green italics</i>)		 EXIT NUMBERS		State Route 299 FREEWAY INTERCHANGES    Both directions (normal text); or, WEST only (<i>blue italics</i>)	
County	City	County Post Mile (Co PM)	Statewide MILE post (SMP)	Legend				
	Prefix			Installed Exit Number	159	180	Proposed Exit Number	
				<i>(no text in grey background - - no facility; or, exit on opposite side/direction of freeway)</i>				
Solano County			0.00	Begin in Humboldt County				
Humboldt	Arcata	0.72	0.72	Guintoli lane / West End Road	1		Guintoli lane / West End Road	
	R	1.80	1.80	SR-200 West / North Bank Road	2		SR-200 West / North Bank Road	
	R	2.50	2.50	<i>Glendale Drive</i>	3A			
	R	2.92	2.92	Essex Lane	3 B	3 B	Essex Lane	
	R	4.04	4.04	Glendale Drive / Fieldbrook	4		Glendale Drive / Fieldbrook	
	R	5.45	5.45	Blue Lake / Korbel	5		Blue Lake / Korbel	
Humboldt/ Trinity			42.06	Humboldt / Trinity County Line				
Trinity / Shasta			114.19	Trinity / Shasta County Line				
Shasta	Redding	25.54	140.80	Churn Creek Road / Hawley Road / Simpson College	141		Churn Creek Road / Hawley Road / Simpson College	
		27.24	142.51	Old Oregon Trail / Shasta College	143		Old Oregon Trail / Shasta College	
Shasta / Lassen			214.52	Shasta / Lassen County Line				
Lassen / Modoc			240.16	Lassen / Modoc County Line				
California - Nevada			306.79	End at Modoc County Line / Oregon State Boundary				

Exit Number Displayed Should be Corrected to Proposed Exit Number "3"

State Mile Posts Obtained through Caltrans Post Mile Query Tool, Adding 1.17 miles to each Cumulative Mileage Reference in Shasta County

Last Updated 8/30/2018 by Faizah Saif