




California Numbered Exit Uniform System			State Route 242 FREEWAY INTERCHANGES  Both directions (normal text); or, SOUTH only (<i>green italics</i>)		 EXIT NUMBERS		State Route 242 FREEWAY INTERCHANGES  Both directions (normal text); or, NORTH only (<i>blue italics</i>)	
County	City	County Post Mile (Co PM)	Statewide MILE post (SMP)	Legend				
	Prefix			Installed Exit Number	159	180	Proposed Exit Number	
				Partial Installation (1-post sign, only)		160		
				<i>(no text in grey background - - no facility; or, exit on opposite side/direction of freeway)</i>				
Contra Costa County			3.40	End in Contra Costa County				
Contra Costa	Concord	R	3.40	3.40			3 C	<i>SR-4 East / Stockton / Pittsburg(Left Exit)</i>
		R	3.40	3.40			3 B	<i>SR-4 West / Port Chicago Hwy / Richmond</i>
		R	2.79	2.79			3 A	<i>Olivera Road</i>
		R	2.15	2.15	Solano Way / Grant Street	2	2	Solano Way / Grant Street
		R	1.47	1.47	<i>Concord Avenue</i>	1 C		
		R	0.87	0.87			1	Clayton Road / Willow Pass Road
		R	0.00	0.00	<i>Gregory Lane / Monument Blvd</i>	1 B		
		R	0.00	0.00	<i>I-680 South (Left Exit)</i>	1 A		
Contra Costa County			0.00	Begin in Contra Costa County				

State Mile Posts Obtained through
 Caltrans Post Mile Query Tool,
 Subtracting 0.26 miles from each
 Cumulative Mileage Reference



Last Updated 8/30/2018 by Faizah Saif