




California Numbered Exit Uniform System			State Route 241 FREEWAY INTERCHANGES  SOUTH Both directions (normal text); or, SOUTH only (green italics)		 EXIT NUMBERS		State Route 241 FREEWAY INTERCHANGES  NORTH Both directions (normal text); or, NORTH only (blue italics)	
County	City	County Post Mile (Co PM)	Statewide MILE post (SMP)	Legend				
	Prefix			Installed Exit Number	159	(no text in grey background - - no facility; or, exit on opposite side/direction of freeway)		
Orange County			39.08	End in Orange County				
Orange	Anaheim	39.08	39.08		39 B	SR-91 West / Los Angeles(Left Exit)		
		39.08	39.08		39 A	SR-91 East / Riverside		
		32.64	32.64		32			
		32.54	32.54	SR-261 South / Irvine Santiago Canyon Road / Chapman Avenue	33	Chapman Avenue / Santiago Canyon Road		
		27.38	27.43	SR-133 South to I-5	27	SR-133 South to I-5		
	Irvine	24.97	24.97	Portola Parkway (Irvine)	25	Portola Parkway (Irvine)		
	Lake Forest	23.42	23.42	Alton Parkway	23	Alton Parkway		
		22.44	22.44	Lake Forest Drive	22 B			
		21.80	21.80	Portola Parkway	22 A	22	Portola Parkway	
				Exit Number Displayed Should be Corrected to Proposed Exit Number "22 A"	22			
	Rancho Santa Margarita	20.08	20.08	Los Alisos Blvd	20	Los Alisos Blvd		
		18.49	18.49	Parkway	19	Santa Margarita Parkway		
	17.77	17.54	Antonio Parkway	18	Antonio Parkway			
	14.55	14.55	Oso Parkway (End Toll Road)	15				
Orange County			14.55	Begin in Orange County				

State Mile Posts Obtained through
 Caltrans Post Mile Query Tool,
 Adding 14.55 miles to each
 Cumulative Mileage Reference

Last Updated 2/08/2019 by Samira Zalekian