




| California Numbered Exit Uniform System |                  |                                  | <b>State Route 23</b><br><b>FREEWAY INTERCHANGES</b><br><br>Both directions (normal text); or,<br><b>SOUTH</b> only (green italics) |      | <br><b>EXIT NUMBERS</b> |  | <b>State Route 23</b><br><b>FREEWAY INTERCHANGES</b><br><br>Both directions (normal text); or,<br><b>NORTH</b> only (blue italics) |  |
|---|------------------|----------------------------------|---|------|--|--|---|--|
| County                                  | County Post Mile | Statewide MILE post              | <b>Legend</b>   |      |  |  |   |  |
|   | (Co PM)          | (SMP)                            | Proposed Exit Number  | 380  | Shared Alignment (subordinate route noted)   |  |   |  |
| Prefix                                  |                  |                                  | Partial Installation (1-post sign, only)  | 360  | 360  | Rest Area, Vista Point, or Weigh Station       |   |  |
|   |                  |                                  | Installed Exit Number   | 359  | ( On-freeway facility with SMP reference - not an exit )   |  |   |  |
|   |                  |                                  | <i>( no text in grey background - - no facility; or, exit on opposite side/direction of freeway )</i>   |      |  |  |   |  |
| <b>San Francisco City/County</b>        |                  | 20.35                            | ----- <b>Begin in Ventura County</b>  |      |  |  |   |  |
| Ventura                                 | Moorpark         | R 11.43                          | 20.35   |      | 20 B   | SR-118 East / Los Angeles(Left Exit)           |   |  |
|   |                  | R 11.43                          | 20.33   |      | 20 A   | Los Angeles Avenue / SR-23 North / SR-118 West |   |  |
|   | R 10.16          | 19.06                            | Tierra Rejada Road  | 19   | Tierra Rejada Road   |  |   |  |
|   | R 8.21           | 17.11                            | Olsen Road  | 17   | Olsen Road   |  |   |  |
|   | R 7.17           | 16.07                            | Sunset Hills Blvd   | 16   | Sunset Hills Blvd  |  |   |  |
|   | R 6.03           | 14.93                            | Avenida De Los Arboles  | 15   | Avenida De Los Arboles   |  |   |  |
|   | R 5.06           | 13.96                            | Janss Road  | 14   | Janss Road   |  |   |  |
|   | R 3.73           | 12.63                            | Hillcrest Drive / Thousand Oaks Blvd  | 13   |  |  |   |  |
|   | R 3.34           | 12.24                            | US-101 / Ventura  | 12 B |  |  |   |  |
| R 3.34                                  | 12.24            | US-101 / Los Angeles (Left Exit) | 12 A  |      |  |  |   |  |
| <b>San Francisco City/County</b>        |                  | 8.90                             | ----- <b>Los Angeles / Ventura County</b>   |      |  |  |   |  |
| <b>San Francisco City/County</b>        |                  | 0.00                             | ----- <b>End in Los Angeles County</b>  |      |  |  |   |  |

State Mile Posts Obtained through  
 Caltrans Post Mile Query Tool, Adding  
 0.32 miles from each Cumulative Mileage  
 Reference

Last Updated 9/7/2018 by Faizah Saif