








California Numbered Exit Uniform System			State Route 299 FREEWAY INTERCHANGES    Both directions (normal text); or, <i>EAST only (green italics)</i>		 EXIT NUMBERS		State Route 299 FREEWAY INTERCHANGES    Both directions (normal text); or, <i>WEST only (blue italics)</i>	
County	City	County Post Mile (Co PM)	Statewide MILE post (SMP)	Legend				
	Prefix			Proposed Exit Number	380	Shared Alignment (subordinate route noted)		
				Partial Installation (1-post sign, only)	360	360	Rest Area, Vista Point, or Weigh Station	
				Installed Exit Number	359	(On-freeway facility with SMP reference - not an exit)		
				<i>(no text in grey background - - no facility; or, exit on opposite side/direction of freeway)</i>				
Mendocino County			0.00	Begin in Mendocino County				
Mendocino / Lake			44.11	Lake / Mendocino County Line				
Lake / Colusa			90.95	Colusa / Lake County Line				
Colusa / Sutter			129.93	Sutter / Colusa County Line				
Sutter / Yuba			146.99	Yuba / Sutter County Line				
Yuba / Nevada			168.66	Nevada / Yuba County Line				
Nevada City	Grass Valley	R 12.92	181.58	<i>SR-174</i>	182 A	<i>SR-174 / Colfax</i>		
		R 13.61	182.27	<i>Idaho-Maryland Road</i>	182 B	<i>East Main St</i>		
		R 14.27	182.93	Dorsey Dr	183 A	Dorsey Dr		
		R 14.80	183.46	Brunswick Road	183 B	Brunswick Road		
		R 15.92	184.58	<i>Gold Flat Road / Ridge Rd</i>	185 A	185	<i>Gold Flat Road / Ridge Road</i>	
	Nevada City	R 16.74	185.40	<i>Sacramento Street</i>	185 B			
		R 16.99	185.65	<i>Broad Street</i>	186	<i>Coyote Street / Washington Street</i>		
Humboldt / Trinity			185.96	Nevada County				

State Mile Posts Obtained through
 Caltrans Post Mile Query Tool,
 Adding 0.84 miles to each
 Cumulative Mileage Reference in
 Shasta County

Last Updated 8/31/2018 by Faizah Saif