








California Numbered Exit Uniform System			State Route 2 FREEWAY INTERCHANGES    Both directions (normal text); or, <i>EAST only (green italics)</i>		 EXIT NUMBERS		State Route 2 FREEWAY INTERCHANGES    Both directions (normal text); or, <i>WEST only (blue italics)</i>	
County	City	County Post Mile (Co PM)	Statewide MILE post (SMP)	Legend				
	Prefix			Proposed Exit Number	180	Shared Alignment (subordinate route noted)		
				Partial Installation (1-post sign, only)	160	160	Rest Area, Vista Point, or Weigh Station	
				Installed Exit Number	359	(On-freeway facility with SMP reference - not an exit)		
				<i>(no text in grey background - - no facility; or, exit on opposite side/direction of freeway)</i>				
Los Angeles County			2.30	Los Angeles County				
Los Angeles	Los Angeles		14.20	11.90		12	Glendale Blvd North	
			15.14	12.83	<i>I-5 / Golden State Fwy / Los Angeles / Sacramento</i>	13	13 A	<i>I-5 / Golden State Fwy / Los Angeles / Sacramento</i>
			15.60	13.26			13 B	<i>Fletcher Drive</i>
			16.01	13.70				San Fernando Road
		R	17.00	14.69	San Fernando Road	14		San Fernando Road
			17.3	14.98	<i>Verdugo Road</i>	15	15 A	<i>Verdugo Road</i>
		R	18.52	16.21	<i>Colorado Blvd / Broadway</i>			15 B
		R	18.81	16.50	<i>SR-134 East / Pasadena</i>	16		
		R	18.81	16.50	<i>SR-134 West / Ventura</i>	17 A	17 A	<i>Holly Drive</i>
		R	19.03	1.72	<i>Holly Drive</i>	17 B		<i>SR-134</i>
	R	19.03	1.72	<i>Holly Drive</i>	17 C			
	R	20.05	17.74	Mountain Street	18		Mountain Street	
	Glendale	R	22.94	20.63	<i>I-210 East / Pasadena</i>	21 A		
		R	22.94	20.63	<i>I-210 West / Sacramento (Left Exit)</i>	21 B		
		R	23.44	21.13	<i>Foothill Blvd</i>	21 C		
Los Angeles San Bernardino			82.27	San Bernardino / Los Angeles County Line				
San Bernardino County			82.27	San Bernardino County				

State Mile Posts Obtained through Caltrans Post Mile Query Tool.



Last Updated 07/31/2018 by Faizah Saif