








California Numbered Exit Uniform System			State Route 168 FREEWAY INTERCHANGES    Both directions (normal text); or, <i>EAST only</i> (green italics)		 EXIT NUMBERS		State Route 168 FREEWAY INTERCHANGES    Both directions (normal text); or, <i>WEST only</i> (blue italics)	
County	City	County Post Mile	Statewide MILE post	Legend				
		(Co PM)	(SMP)	Installed Exit Number	159	160	Partial Installation (1-post sign, only)	
	Prefix			Proposed Exit Number	180			
				<i>(no text in grey background - - no facility; or, exit on opposite side/direction of freeway)</i>				
Fresno County			0.00	Begin in Fresno County				
Fresno	Fresno	R 0.00	0.00		1 A	SR-180 West		
		R 0.00	0.00		1 B	SR-180 East / Kings Canyon		
		R 0.99	0.99	McKinley Avenue	1	1 C	McKinley Avenue	
		R 2.02	2.02	Shields Avenue	2		Shields Avenue	
		R 3.04	3.04	Ashlan Avenue	3		Ashlan Avenue	
		R 4.26	4.26	Shaw Avenue	4		Shaw Avenue	
	Clovis	R 5.63	5.63	Bullard Avenue	6		Bullard Avenue	
		R 6.87	6.87	Herndon Avenue	7		Herndon Avenue	
		R 8.04	8.04	Fowler Avenue	8		Fowler Avenue	
		R 9.15	9.15	Temperance Avenue	9		Temperance Avenue	
Fresno County			68.58	End in Fresno County				

State Mile Posts Obtained through Caltrans Post Mile Query Tool. 

Last Updated 10/16/2018 by Faizah Saif