





California Numbered Exit Uniform System			<b>State Route 135</b> <b>FREEWAY INTERCHANGES</b>  <b>Both directions</b> (normal text); or, <b>SOUTH only</b> ( <i>green italics</i> )		 <b>EXIT NUMBERS</b>		<b>State Route 135</b> <b>FREEWAY INTERCHANGES</b>  <b>Both directions</b> (normal text); or, <b>NORTH only</b> ( <i>blue italics</i> )	
County	 County Post Mile <b>(Co PM)</b>	Statewide MILE post <b>(SMP)</b>	<b>Legend</b>					
	Prefix		<b>Installed Exit Number</b>		<b>159</b>	<b>160</b>	<b>Partial Installation (1-post sign, only)</b>	
			<b>Proposed Exit Number</b>		<b>180</b>	(On-freeway facility with SMP reference - not an exit )		
			<i>( no text in grey background - - no facility; or, exit on opposite side/direction of freeway )</i>					
<b>Santa Barbara</b>			0.00			Santa Barbara County		
<b>S</b>	Orcutt	R 10.41	17.00	Clark Avenue	17	17	Orcutt / Clark Avenue	
<b>Santa Barbara</b>			17.00			Santa Barbara County		
State Mile Posts Obtained Through Caltrans Post Mile Query Tool, Adding 3.75 miles to each Cumulative Mileage Reference			<i>Last Updated 10/12/2018 by Faizah Saif</i>					