











California Numbered Exit Uniform System			State Route 92 FREEWAY INTERCHANGES    Both directions (normal text); or, EAST only (<i>green italics</i>)		 EXIT NUMBERS		State Route 92 FREEWAY INTERCHANGES    Both directions (normal text); or, WEST only (<i>blue italics</i>)	
County	City	County Post Mile	Statewide MILE post	Legend				
		(Co PM)	(SMP)	Proposed Exit Number	380	Shared Alignment (subordinate route noted)		
	Prefix			Partial Installation (1-post sign, only)	360	360	Rest Area, Vista Point, or Weigh Station	
				Installed Exit Number	359	(On-freeway facility with SMP reference - not an exit)		
				(no text in grey background - - no facility; or, exit on opposite side/direction of freeway)				
San Mateo County			0.00	 Begin in San Mateo County				
San Mateo		R 7.30	8.03	<i>I-280 South / San Jose</i>		8 A	8	<i>I-280 North / San Francisco / I-280 South / San Jose</i>
		R 7.30	8.03	<i>I-280 North / San Francisco</i>		8 B		
	San Mateo	R 7.94	8.67	Ralston Avenue		9 A		Ralston Avenue
		R 8.67	9.40	<i>De Anza Blvd</i>		9 B		<i>De Anza Blvd / Polhemus Rd</i>
		R 9.38	10.11	West Hillsdale Blvd		10		West Hillsdale Blvd
		R 10.56	11.29	Alameda de las Pulgas		11		Alameda de las Pulgas
		R 11.21	11.94	SR-82 / El Camino Real South		12 A		SR-82 / El Camino Real South
		R 11.61	12.34	Delaware Street		12 B		Delaware Street
		R 12.14	12.87	US-101 South / San Jose		13 A	13 A	US-101 South / San Jose
		R 12.14	12.87	US-101 North / San Francisco		13 B		US-101 North / San Francisco
		R 12.78	13.51	Edgewater Blvd / Mariners Island Blvd		14 A		Edgewater Blvd / Mariners Island Blvd
		Foster City	R 13.61	14.34	<i>Foster City Blvd</i>		14 B	
San Mateo / Alameda			19.53	 Alameda / San Mateo County Line				
Alameda	Hayward	R 4.48	24.01	Clawiter Road / Eden Landing Rd		24		Clawiter Road / Eden Landing Rd
		R 5.12	24.65	Industrial Blvd		25 A		Industrial Blvd
		R 5.76	25.29	Hesperian Blvd		25 B		Hesperian Blvd
		6.39	25.94	I-880 South / San Jose		26 A		I-880 South / San Jose
		6.39	25.94	I-880 North / Oakland		26 B		I-880 North / Oakland
Alameda County			27.60	 End in Alameda County				

State Mile Posts Obtained through Caltrans Post Mile Query Tool,

Last Updated 1/22/2021 by Christian Clarion