




California Numbered Exit Uniform System				State Route 13 FREEWAY INTERCHANGES  Both directions (normal text); or, <i>SOUTH only (green italics)</i>		 EXIT NUMBERS	State Route 13 FREEWAY INTERCHANGES  Both directions (normal text); or, <i>NORTH only (blue italics)</i>			
County	City	County Post Mile (Co PM)	Statewide MILE post (SMP)	Legend						
	Prefix			Proposed Exit Number	380	Shared Alignment (subordinate route noted)				
				Partial Installation (1-post sign, only)	360	360	Rest Area, Vista Point, or Weigh Station			
				Installed Exit Number	359	(On-freeway facility with SMP reference - not an exit)				
				<i>(no text in grey background - - no facility; or, exit on opposite side/direction of freeway)</i>						
Alameda County			9.67	----- End in Alameda County						
Alameda	Oakland	R	9.62	5.36	<i>Broadway Terrace</i>	5	5 C	<i>SR-24 East / Walnut Creek / Concord</i>		
					Exit panel should be changed from "5 A" to just "Exit 5"		5 B	<i>SR-24 West / Oakland (Left Exit)</i>		
			9.07	4.81			5 A	<i>Broadway Terrace</i>		
			8.30	4.04	Moraga Avenue / Thornhill Drive	4		Moraga Avenue / Thornhill Drive		
			7.40	3.14	Park Blvd	3	3	Park Blvd		
			6.47	2.21	Joaquin Miller Road / Lincoln Avenue	2		Joaquin Miller Road / Lincoln Avenue		
			5.39	1.13	Redwood Road / Carson Street	1 C	1	Carson Street / Redwood Road		
			4.34	0.08	<i>I-580 West / Downtown Oakland / San Francisco</i>	1 B				
			<i>I-580 East / Hayward / Stockton (Left Exit)</i>	1 A						
Alameda County			0.00	----- Begin in Alameda County						

Last Updated 10/6/2020 by Christian Clarion